

**CERTIFICATE OF LOCATION
LODE MINING CLAIM**

TO ALL WHOM IT MAY CONCERN:

The undersigned hereby certifies that he has caused to be located the
Dame 135 Lode Mining Claim in the following quarter sections(s):

<u>1/4</u>	<u>Section</u>	<u>Township</u>	<u>Range</u>	<u>Meridian</u>
Se	15	20 North	51 East	Mount Diablo
Ne	15	20 North	51 East	Mount Diablo
				Mount Diablo
				Mount Diablo

in Eureka County, Nevada, on the 19th day of February, 2005

Name and mailing address of locator is: **Miranda U.S.A., Inc. (a Nevada Corporation)**
5900 Philoree Lane
Reno, Nevada
89511

The Claim is approximately 1500 feet long and 600 feet wide, such that 10 feet are claimed in a East direction and 1490 feet in an West direction from the point of discovery (monument of location), at which the Notice of Location was posted, together with 300 feet on each side of the monument of location and center line of the Claim. The general course of the lode or vein is from the east to the west direction.

The number, location and markings on each corner monument- are as follows:

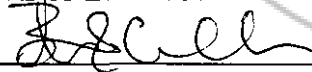
<u>Location</u>	<u>Markings</u>	<u>Description</u>
No. 1: Northeast Corner	NE Corner	1-1/2" x 1-1/2" x 4' wooden post
No. 2: Southeast Corner	SE Corner	1-1/2" x 1-1/2" x 4' wooden post
No. 3: Southwest Corner	SW Corner	1-1/2" x 1-1/2" x 4' wooden post
No. 4: Northwest Corner	NW Corner	1-1/2" x 1-1/2" x 4' wooden post

As erected on the ground, each corner monument is marked by scribed metal tags with the claim name and number and corner description as described above.

The work of location consisted of making a claim map as provided in NRS 517.040.

Dated this 20th day of April, 2005.

SIGNATURE OF LOCATOR:

By 
Owner, Claimant, or Agent Signature

Brian R Cellura
Owner, Claimant, or Agent Name (printed)

Suggested Form - Nevada Division of Minerals (REV. 6/30/2003 LV)
Nevada Lode Certificate of Location - NRS 517.050

BOOK 413 PAGE 001
OFFICIAL RECORDS
RECORDED AT THE REQUEST OF
MIRANDA U.S.A. INC
2005 MAY 11 PM 1:36

EUREKA COUNTY, NEVADA
M.N. REBALEATI, RECORDER
FILE NO. 198314
FEES 20.50

198314

**CERTIFICATE OF LOCATION
LODE MINING CLAIM**

TO ALL WHOM IT MAY CONCERN:

The undersigned hereby certifies that he has caused to be located the
Dame 136 Lode Mining Claim in the following quarter sections(s):

<u>1/4</u>	<u>Section</u>	<u>Township</u>	<u>Range</u>	<u>Meridian</u>
Se	15	20 North	51 East	Mount Diablo
Sw	14	20 North	51 East	Mount Diablo
Ne	15	20 North	51 East	Mount Diablo
Nw	14	20 North	51 East	Mount Diablo

in Eureka County, Nevada, on the 19th day of February, 2005

Name and mailing address of locator is: **Miranda U.S.A., Inc. (a Nevada Corporation)**
5900 Philoree Lane
Reno, Nevada
89511

The Claim is approximately 1500 feet long and 600 feet wide, such that 10 feet are claimed in a West direction and 1490 feet in an East direction from the point of discovery (monument of location), at which the Notice of Location was posted, together with 300 feet on each side of the monument of location and center line of the Claim. The general course of the lode or vein is from the east to the west direction.

The number, location and markings on each corner monument- are as follows:


<u>Location</u>	<u>Markings</u>	<u>Description</u>
No. 1: Northeast Corner	NE Corner	1-1/2" x 1-1/2" x 4' wooden post
No. 2: Southeast Corner	SE Corner	1-1/2" x 1-1/2" x 4' wooden post
No. 3: Southwest Corner	SW Corner	1-1/2" x 1-1/2" x 4' wooden post
No. 4: Northwest Corner	NW Corner	1-1/2" x 1-1/2" x 4' wooden post

As erected on the ground, each corner monument is marked by scribed metal tags with the claim name and number and corner description as described above.

The work of location consisted of making a claim map as provided in NRS 517.040.

Dated this 20th day of April, 2005.

SIGNATURE OF LOCATOR:

By 
Owner, Claimant, or Agent Signature

Brian R Cellura
Owner, Claimant, or Agent Name (printed)

Suggested Form - Nevada Division of Minerals (REV. 6/30/2003 LV)
Nevada Lode Certificate of Location - NRS 517.050

BOOK 413 PAGE 002
OFFICIAL RECORDS
RECORDED AT THE REQUEST OF
MIRANDA USA INC
2005 MAY 11 PM 1:36

EUREKA COUNTY, NEVADA
M.N. REBALEATI, RECORDER
FILE NO. **198315**
FEES \$20.50

BOOK 413 PAGE 002

198315

BOOK 413 PAGE 003
 OFFICIAL RECORDS
 RECORDED AT THE REQUEST OF
 MIRANDA U.S.A., INC.
 2005 MAY 11 PM 1:37
 EUREKA COUNTY, NEVADA
 M.N. REBALEATI, RECORDER
 FILE NO. FEES \$20.50

**CERTIFICATE OF LOCATION
 LODE MINING CLAIM**

TO ALL WHOM IT MAY CONCERN:

The undersigned hereby certifies that he has caused to be located the
 Dame 137 Lode Mining Claim in the following quarter sections(s):

<u>1/4</u>	<u>Section</u>	<u>Township</u>	<u>Range</u>	<u>Meridian</u>
Ne	15	20 North	51 East	Mount Diablo
		20 North	51 East	Mount Diablo
				Mount Diablo
				Mount Diablo

198316

in Eureka County, Nevada, on the 19th day of February, 2005

Name and mailing address of locator is: **Miranda U.S.A., Inc. (a Nevada Corporation)**
 5900 Philoree Lane
 Reno, Nevada
 89511

The Claim is approximately 1500 feet long and 600 feet wide, such that 10 feet are claimed in a East direction and 1490 feet in an West direction from the point of discovery (monument of location), at which the Notice of Location was posted, together with 300 feet on each side of the monument of location and center line of the Claim. The general course of the lode or vein is from the east to the west direction.

The number, location and markings on each corner monument- are as follows:

<u>Location</u>	<u>Markings</u>	<u>Description</u>
No. 1: Northeast Corner	NE Corner	1-1/2" x 1-1/2" x 4' wooden post
No. 2: Southeast Corner	SE Corner	1-1/2" x 1-1/2" x 4' wooden post
No. 3: Southwest Corner	SW Corner	1-1/2" x 1-1/2" x 4' wooden post
No. 4: Northwest Corner	NW Corner	1-1/2" x 1-1/2" x 4' wooden post

As erected on the ground, each corner monument is marked by scribed metal tags with the claim name and number and corner description as described above.

The work of location consisted of making a claim map as provided in NRS 517.040.

Dated this 20th day of April, 2005.

SIGNATURE OF LOCATOR:

By Brian R Cellura
 Owner, Claimant, or Agent Signature

Brian R Cellura
 Owner, Claimant, or Agent Name (printed)

Suggested Form - Nevada Division of Minerals (REV. 6/30/2003 LV)
 Nevada Lode Certificate of Location - NRS 517.050

198316

Recorders Stamp

BOOK 413 PAGE 004
OFFICIAL RECORDS
RECORDED AT THE REQUEST OF
MIRANDA USA INC
2005 MAY 11 PM 1:37

EUREKA COUNTY, NEVADA
M.N. REBALEATI, RECORDER
FILE NO. FEES 20.50

CERTIFICATE OF LOCATION LODE MINING CLAIM

TO ALL WHOM IT MAY CONCERN:

The undersigned hereby certifies that he has caused to be located the
Dame 138 Lode Mining Claim in the following quarter sections(s):

<u>1/4</u>	<u>Section</u>	<u>Township</u>	<u>Range</u>	<u>Meridian</u>
Ne	15	20 North	51 East	Mount Diablo
Nw	14	20 North	51 East	Mount Diablo
				Mount Diablo
				Mount Diablo

198317

in Eureka County, Nevada, on the 19th day of February, 2005

Name and mailing address of locator is: **Miranda U.S.A., Inc. (a Nevada Corporation)**
5900 Philoree Lane
Reno, Nevada
89511

The Claim is approximately 1500 feet long and 600 feet wide, such that 10 feet are claimed in a West direction and 1490 feet in an East direction from the point of discovery (monument of location), at which the Notice of Location was posted, together with 300 feet on each side of the monument of location and center line of the Claim. The general course of the lode or vein is from the east to the west direction.

The number, location and markings on each corner monument- are as follows:

<u>Location</u>	<u>Markings</u>	<u>Description</u>
No. 1: Northeast Corner	NE Corner	1-1/2" x 1-1/2" x 4' wooden post
No. 2: Southeast Corner	SE Corner	1-1/2" x 1-1/2" x 4' wooden post
No. 3: Southwest Corner	SW Corner	1-1/2" x 1-1/2" x 4' wooden post
No. 4: Northwest Corner	NW Corner	1-1/2" x 1-1/2" x 4' wooden post

As erected on the ground, each corner monument is marked by scribed metal tags with the claim name and number and corner description as described above.

The work of location consisted of making a claim map as provided in NRS 517.040.

Dated this 20th day of April, 2005.

SIGNATURE OF LOCATOR:

By Brian R Cellura
Owner, Claimant, or Agent Signature

Brian R Cellura
Owner, Claimant, or Agent Name (printed)

Suggested Form - Nevada Division of Minerals (REV. 6/30/2003 LV)
Nevada Lode Certificate of Location - NRS 517.050

198317

BOOK 413 PAGE 004

BOOK 413 PAGE 005
 OFFICIAL RECORDS
 RECORDED AT THE REQUEST OF
 MIRANDA U.S.A. INC
 2005 MAY 11 PM 1:37
 EUREKA COUNTY, NEVADA
 M.N. REBALEATI, RECORDER
 FILE NO. FEES 20.50

**CERTIFICATE OF LOCATION
 LODE MINING CLAIM**

TO ALL WHOM IT MAY CONCERN:

The undersigned hereby certifies that he has caused to be located the
 Dame 139 Lode Mining Claim in the following quarter sections(s):

<u>1/4</u>	<u>Section</u>	<u>Township</u>	<u>Range</u>	<u>Meridian</u>
Ne	15	20 North	51 East	Mount Diablo
		20 North	51 East	Mount Diablo
				Mount Diablo
				Mount Diablo

198318

in Eureka County, Nevada, on the 19th day of February, 2005

Name and mailing address of locator is: **Miranda U.S.A., Inc. (a Nevada Corporation)**
 5900 Philoree Lane
 Reno, Nevada
 89511

The Claim is approximately 1500 feet long and 600 feet wide, such that 10 feet are claimed in a East direction and 1490 feet in an West direction from the point of discovery (monument of location), at which the Notice of Location was posted, together with 300 feet on each side of the monument of location and center line of the Claim. The general course of the lode or vein is from the east to the west direction.

The number, location and markings on each corner monument- are as follows:


<u>Location</u>	<u>Markings</u>	<u>Description</u>
No. 1: Northeast Corner	NE Corner	1-1/2" x 1-1/2" x 4' wooden post
No. 2: Southeast Corner	SE Corner	1-1/2" x 1-1/2" x 4' wooden post
No. 3: Southwest Corner	SW Corner	1-1/2" x 1-1/2" x 4' wooden post
No. 4: Northwest Corner	NW Corner	1-1/2" x 1-1/2" x 4' wooden post

As erected on the ground, each corner monument is marked by scribed metal tags with the claim name and number and corner description as described above.

The work of location consisted of making a claim map as provided in NRS 517.040.

Dated this 20th day of April, 2005.

SIGNATURE OF LOCATOR:

By 
 Owner, Claimant, or Agent Signature

Brian R Cellura
 Owner, Claimant, or Agent Name (printed)

Suggested Form - Nevada Division of Minerals (REV. 6/30/2003 LV)
 Nevada Lode Certificate of Location - NRS 517.050

198318

Recorders Stamp

BOOK 413 PAGE 006
OFFICIAL RECORDS
RECORDED AT THE REQUEST OF
MIRANDA U.S.A., INC.
2005 MAY 11 PM 1:37C
EUREKA COUNTY, NEVADA
M.N. REBALEATI, RECORDER
FILE NO. FEES 20.50

CERTIFICATE OF LOCATION LODE MINING CLAIM

TO ALL WHOM IT MAY CONCERN:

The undersigned hereby certifies that he has caused to be located the
Dame 140 Lode Mining Claim in the following quarter sections(s):

<u>1/4</u>	<u>Section</u>	<u>Township</u>	<u>Range</u>	<u>Meridian</u>
Ne	15	20 North	51 East	Mount Diablo
Nw	14	20 North	51 East	Mount Diablo
				Mount Diablo
				Mount Diablo

198319

in Eureka County, Nevada, on the 19th day of February, 2005

Name and mailing address of locator is: **Miranda U.S.A., Inc. (a Nevada Corporation)**
5900 Philoree Lane
Reno, Nevada
89511

The Claim is approximately 1500 feet long and 600 feet wide, such that 10 feet are claimed in a West direction and 1490 feet in an East direction from the point of discovery (monument of location), at which the Notice of Location was posted, together with 300 feet on each side of the monument of location and center line of the Claim. The general course of the lode or vein is from the east to the west direction.

The number, location and markings on each corner monument- are as follows:

<u>Location</u>	<u>Markings</u>	<u>Description</u>
No. 1: Northeast Corner	NE Corner	1-1/2" x 1-1/2" x 4' wooden post
No. 2: Southeast Corner	SE Corner	1-1/2" x 1-1/2" x 4' wooden post
No. 3: Southwest Corner	SW Corner	1-1/2" x 1-1/2" x 4' wooden post
No. 4: Northwest Corner	NW Corner	1-1/2" x 1-1/2" x 4' wooden post

As erected on the ground, each corner monument is marked by scribed metal tags with the claim name and number and corner description as described above.

The work of location consisted of making a claim map as provided in NRS 517.040.

Dated this 20th day of April, 2005.

SIGNATURE OF LOCATOR:

By Brian R Cellura
Owner, Claimant, or Agent Signature

Brian R Cellura
Owner, Claimant, or Agent Name (printed)

Suggested Form - Nevada Division of Minerals (REV. 6/30/2003 LV)
Nevada Lode Certificate of Location - NRS 517.050

198319

BOOK 413 PAGE 006

**CERTIFICATE OF LOCATION
LODE MINING CLAIM**

TO ALL WHOM IT MAY CONCERN:

The undersigned hereby certifies that he has caused to be located the
Dame 141 Lode Mining Claim in the following quarter sections(s):

<u>1/4</u>	<u>Section</u>	<u>Township</u>	<u>Range</u>	<u>Meridian</u>
Ne	15	20 North	51 East	Mount Diablo
		20 North	51 East	Mount Diablo
				Mount Diablo
				Mount Diablo

BOOK 413 PAGE 007
OFFICIAL RECORDS
RECORDED AT THE REQUEST OF
MIRANDA USA INC
2005 MAY 11 PM 1:37

EUREKA COUNTY, NEVADA
M.N. REBALEATI, RECORDER
FILE NO. FEES 20.50

198320

in Eureka County, Nevada, on the 19th day of February, 2005

Name and mailing address of locator is: **Miranda U.S.A., Inc. (a Nevada Corporation)**
5900 Philoree Lane
Reno, Nevada
89511

The Claim is approximately 1500 feet long and 600 feet wide, such that 10 feet are claimed in a East direction and 1490 feet in an West direction from the point of discovery (monument of location), at which the Notice of Location was posted, together with 300 feet on each side of the monument of location and center line of the Claim. The general course of the lode or vein is from the east to the west direction.

The number, location and markings on each corner monument- are as follows:

<u>Location</u>	<u>Markings</u>	<u>Description</u>
No. 1: Northeast Corner	NE Corner	1-1/2" x 1-1/2" x 4' wooden post
No. 2: Southeast Corner	SE Corner	1-1/2" x 1-1/2" x 4' wooden post
No. 3: Southwest Corner	SW Corner	1-1/2" x 1-1/2" x 4' wooden post
No. 4: Northwest Corner	NW Corner	1-1/2" x 1-1/2" x 4' wooden post

As erected on the ground, each corner monument is marked by scribed metal tags with the claim name and number and corner description as described above.

The work of location consisted of making a claim map as provided in NRS 517.040.

Dated this 20th day of April, 2005.

SIGNATURE OF LOCATOR:

By Brian R Cellura
Owner, Claimant, or Agent Signature

Brian R Cellura
Owner, Claimant, or Agent Name (printed)

Suggested Form - Nevada Division of Minerals (REV. 6/30/2003 LV)
Nevada Lode Certificate of Location - NRS 517.050

198320

BOOK 413 PAGE 007

BOOK 413 PAGE 008
OFFICIAL RECORDS
RECORDED AT THE REQUEST OF
MIRANDA USA INC
2005 MAY 11 PM 1:37

EUREKA COUNTY, NEVADA
M.N. REBALEATI, RECORDER
FILE NO. FEES 20.50

198321

**CERTIFICATE OF LOCATION
LODE MINING CLAIM**

TO ALL WHOM IT MAY CONCERN:

The undersigned hereby certifies that he has caused to be located the
Dame 142 Lode Mining Claim in the following quarter sections(s):

<u>1/4</u>	<u>Section</u>	<u>Township</u>	<u>Range</u>	<u>Meridian</u>
Ne	15	20 North	51 East	Mount Diablo
Nw	14	20 North	51 East	Mount Diablo
				Mount Diablo
				Mount Diablo

in Eureka County, Nevada, on the 19th day of February, 2005

Name and mailing address of locator is: **Miranda U.S.A., Inc. (a Nevada Corporation)**
5900 Philoree Lane
Reno, Nevada
89511

The Claim is approximately 1500 feet long and 600 feet wide, such that 10 feet are claimed in a West direction and 1490 feet in an East direction from the point of discovery (monument of location), at which the Notice of Location was posted, together with 300 feet on each side of the monument of location and center line of the Claim. The general course of the lode or vein is from the east to the west direction.

The number, location and markings on each corner monument- are as follows:

<u>Location</u>	<u>Markings</u>	<u>Description</u>
No. 1: Northeast Corner	NE Corner	1-1/2" x 1-1/2" x 4' wooden post
No. 2: Southeast Corner	SE Corner	1-1/2" x 1-1/2" x 4' wooden post
No. 3: Southwest Corner	SW Corner	1-1/2" x 1-1/2" x 4' wooden post
No. 4: Northwest Corner	NW Corner	1-1/2" x 1-1/2" x 4' wooden post

As erected on the ground, each corner monument is marked by scribed metal tags with the claim name and number and corner description as described above.

The work of location consisted of making a claim map as provided in NRS 517.040.

Dated this 20th day of April, 2005.

SIGNATURE OF LOCATOR:

By Brian R Cellura
Owner, Claimant, or Agent Signature

Brian R Cellura
Owner, Claimant, or Agent Name (printed)

Suggested Form - Nevada Division of Minerals (REV. 6/30/2003 LV)
Nevada Lode Certificate of Location - NRS 517.050

198321

BOOK 413 PAGE 009
OFFICIAL RECORDS
RECORDED AT THE REQUEST OF

MIRANDA U.S.A. INC
2005 MAY 11 PM 1:37

EUREKA COUNTY, NEVADA
M.N. REBALEATI, RECORDER
FILE NO. FEES \$20.50

**CERTIFICATE OF LOCATION
LODE MINING CLAIM**

TO ALL WHOM IT MAY CONCERN:

The undersigned hereby certifies that he has caused to be located the
Dame 143 Lode Mining Claim in the following quarter sections(s):

<u>1/4</u>	<u>Section</u>	<u>Township</u>	<u>Range</u>	<u>Meridian</u>
Ne	15	20 North	51 East	Mount Diablo
		20 North	51 East	Mount Diablo
				Mount Diablo
				Mount Diablo

198322

in Eureka County, Nevada, on the 19th day of February, 2005

Name and mailing address of locator is: **Miranda U.S.A., Inc. (a Nevada Corporation)**
5900 Philoree Lane
Reno, Nevada
89511

The Claim is approximately 1500 feet long and 600 feet wide, such that 10 feet are claimed in a East direction and 1490 feet in an West direction from the point of discovery (monument of location), at which the Notice of Location was posted, together with 300 feet on each side of the monument of location and center line of the Claim. The general course of the lode or vein is from the east to the west direction.

The number, location and markings on each corner monument- are as follows:


<u>Location</u>	<u>Markings</u>	<u>Description</u>
No. 1: Northeast Corner	NE Corner	1-1/2" x 1-1/2" x 4' wooden post
No. 2: Southeast Corner	SE Corner	1-1/2" x 1-1/2" x 4' wooden post
No. 3: Southwest Corner	SW Corner	1-1/2" x 1-1/2" x 4' wooden post
No. 4: Northwest Corner	NW Corner	1-1/2" x 1-1/2" x 4' wooden post

As erected on the ground, each corner monument is marked by scribed metal tags with the claim name and number and corner description as described above.

The work of location consisted of making a claim map as provided in NRS 517.040.

Dated this 20th day of April, 2005.

SIGNATURE OF LOCATOR:

By 
Owner, Claimant, or Agent Signature

Brian R Cellura
Owner, Claimant, or Agent Name (printed)

Suggested Form - Nevada Division of Minerals (REV. 6/30/2003 LV)
Nevada Lode Certificate of Location - NRS 517.050

198322

**CERTIFICATE OF LOCATION
LODE MINING CLAIM**

TO ALL WHOM IT MAY CONCERN:

The undersigned hereby certifies that he has caused to be located the
Dame 144 Lode Mining Claim in the following quarter sections(s):

<u>1/4</u>	<u>Section</u>	<u>Township</u>	<u>Range</u>	<u>Meridian</u>
Ne	15	20 North	51 East	Mount Diablo
Nw	14	20 North	51 East	Mount Diablo
				Mount Diablo
				Mount Diablo

BOOK 413 PAGE 010
OFFICIAL RECORDS
RECORDED AT THE REQUEST OF
MIRANDA USA INC

2005 MAY 11 PM 1:37

EUREKA COUNTY, NEVADA
M.N. REBALEATI, RECORDER
FILE NO. FEES \$20.50

198323

in Eureka County, Nevada, on the 19th day of February, 2005

Name and mailing address of locator is: **Miranda U.S.A., Inc. (a Nevada Corporation)**
5900 Philoree Lane
Reno, Nevada
89511

The Claim is approximately 1500 feet long and 600 feet wide, such that 10 feet are claimed in a West direction and 1490 feet in an East direction from the point of discovery (monument of location), at which the Notice of Location was posted, together with 300 feet on each side of the monument of location and center line of the Claim. The general course of the lode or vein is from the east to the west direction.

The number, location and markings on each corner monument- are as follows:


<u>Location</u>	<u>Markings</u>	<u>Description</u>
No. 1: Northeast Corner	NE Corner	1-1/2" x 1-1/2" x 4' wooden post
No. 2: Southeast Corner	SE Corner	1-1/2" x 1-1/2" x 4' wooden post
No. 3: Southwest Corner	SW Corner	1-1/2" x 1-1/2" x 4' wooden post
No. 4: Northwest Corner	NW Corner	1-1/2" x 1-1/2" x 4' wooden post

As erected on the ground, each corner monument is marked by scribed metal tags with the claim name and number and corner description as described above.

The work of location consisted of making a claim map as provided in NRS 517.040.

Dated this 20th day of April, 2005.

SIGNATURE OF LOCATOR:

By 
Owner, Claimant, or Agent Signature

Brian R Cellura
Owner, Claimant, or Agent Name (printed)

Suggested Form - Nevada Division of Minerals (REV. 6/30/2003 LV)
Nevada Lode Certificate of Location - NRS 517.050

198323

BOOK 413 PAGE 011
 OFFICIAL RECORDS
 RECORDED AT THE REQUEST OF
 MIRANDA U.S.A. INC
 2005 MAY 11 PM 1:38
 EUREKA COUNTY, NEVADA
 M.N. REBALEATI, RECORDER
 FILE NO. 198324
 FEES \$20.50

**CERTIFICATE OF LOCATION
 LODE MINING CLAIM**

TO ALL WHOM IT MAY CONCERN:

The undersigned hereby certifies that he has caused to be located the
 Dame 145 Lode Mining Claim in the following quarter sections(s):

<u>1/4</u>	<u>Section</u>	<u>Township</u>	<u>Range</u>	<u>Meridian</u>
Sw	22	20 North	51 East	Mount Diablo
Nw	27	20 North	51 East	Mount Diablo
				Mount Diablo
				Mount Diablo

in Eureka County, Nevada, on the 19th day of February, 2005

Name and mailing address of locator is: **Miranda U.S.A., Inc. (a Nevada Corporation)**
 5900 Philoree Lane
 Reno, Nevada
 89511

The Claim is approximately 1500 feet long and 600 feet wide, such that 10 feet are claimed in a East direction and 1490 feet in an West direction from the point of discovery (monument of location), at which the Notice of Location was posted, together with 300 feet on each side of the monument of location and center line of the Claim. The general course of the lode or vein is from the east to the west direction.

The number, location and markings on each corner monument- are as follows:

<u>Location</u>	<u>Markings</u>	<u>Description</u>
No. 1: Northeast Corner	NE Corner	1-1/2" x 1-1/2" x 4' wooden post
No. 2: Southeast Corner	SE Corner	1-1/2" x 1-1/2" x 4' wooden post
No. 3: Southwest Corner	SW Corner	1-1/2" x 1-1/2" x 4' wooden post
No. 4: Northwest Corner	NW Corner	1-1/2" x 1-1/2" x 4' wooden post

As erected on the ground, each corner monument is marked by scribed metal tags with the claim name and number and corner description as described above.

The work of location consisted of making a claim map as provided in NRS 517.040.

Dated this 20th day of April, 2005.

SIGNATURE OF LOCATOR:

By Brian R Cellura
 Owner, Claimant, or Agent Signature

Brian R Cellura
 Owner, Claimant, or Agent Name (printed)

Suggested Form - Nevada Division of Minerals (REV. 6/30/2003 LV)
 Nevada Lode Certificate of Location - NRS 517.050

198324

BOOK 413 PAGE 012
 OFFICIAL RECORDS
 RECORDED AT THE REQUEST OF
 MIRANDA U.S.A. INC
 2005 MAY 11 PM 1:38
 EUREKA COUNTY, NEVADA
 M.N. REBALEATI, RECORDER
 FILE NO. FEES \$20.50

**CERTIFICATE OF LOCATION
 LODE MINING CLAIM**

TO ALL WHOM IT MAY CONCERN:

The undersigned hereby certifies that he has caused to be located the
 Dame 146 Lode Mining Claim in the following quarter sections(s):

<u>1/4</u>	<u>Section</u>	<u>Township</u>	<u>Range</u>	<u>Meridian</u>
Sw	22	20 North	51 East	Mount Diablo
Se	22	20 North	51 East	Mount Diablo
Nw	27	20 North	51 East	Mount Diablo
Ne	27	20 North	51 East	Mount Diablo

198325

in Eureka County, Nevada, on the 19th day of February, 2005

Name and mailing address of locator is: **Miranda U.S.A., Inc. (a Nevada Corporation)**
 5900 Philoree Lane
 Reno, Nevada
 89511

The Claim is approximately 1500 feet long and 600 feet wide, such that 10 feet are claimed in a West direction and 1490 feet in an East direction from the point of discovery (monument of location), at which the Notice of Location was posted, together with 300 feet on each side of the monument of location and center line of the Claim. The general course of the lode or vein is from the east to the west direction.

The number, location and markings on each corner monument- are as follows:

<u>Location</u>	<u>Markings</u>	<u>Description</u>
No. 1: Northeast Corner	NE Corner	1-1/2" x 1-1/2" x 4' wooden post
No. 2: Southeast Corner	SE Corner	1-1/2" x 1-1/2" x 4' wooden post
No. 3: Southwest Corner	SW Corner	1-1/2" x 1-1/2" x 4' wooden post
No. 4: Northwest Corner	NW Corner	1-1/2" x 1-1/2" x 4' wooden post

As erected on the ground, each corner monument is marked by scribed metal tags with the claim name and number and corner description as described above.

The work of location consisted of making a claim map as provided in NRS 517.040.

Dated this 20th day of April, 2005.

SIGNATURE OF LOCATOR:

By Brian R Cellura
 Owner, Claimant, or Agent Signature

Brian R Cellura
 Owner, Claimant, or Agent Name (printed)

Suggested Form - Nevada Division of Minerals (REV. 6/30/2003 LV)
 Nevada Lode Certificate of Location - NRS 517.050

198325

BOOK 413 PAGE 613
OFFICIAL RECORDS
RECORDED AT THE REQUEST OF
MIRANDA USA INC
2005 MAY 11 PM 1:38

EUREKA COUNTY, NEVADA
M.H. REBALEATI, RECORDER
FILE NO. FEES 20.50

**CERTIFICATE OF LOCATION
LODE MINING CLAIM**

TO ALL WHOM IT MAY CONCERN:

The undersigned hereby certifies that he has caused to be located the
Dame 147 Lode Mining Claim in the following quarter sections(s):

<u>1/4</u>	<u>Section</u>	<u>Township</u>	<u>Range</u>	<u>Meridian</u>
Sw	22	20 North	51 East	Mount Diablo
		20 North	51 East	Mount Diablo
				Mount Diablo
				Mount Diablo

198326

in Eureka County, Nevada, on the 19th day of February, 2005

Name and mailing address of locator is: **Miranda U.S.A., Inc. (a Nevada Corporation)**
5900 Philoree Lane
Reno, Nevada
89511

The Claim is approximately 1500 feet long and 600 feet wide, such that 10 feet are claimed in a East direction and 1490 feet in an West direction from the point of discovery (monument of location), at which the Notice of Location was posted, together with 300 feet on each side of the monument of location and center line of the Claim. The general course of the lode or vein is from the east to the west direction.

The number, location and markings on each corner monument- are as follows:

<u>Location</u>	<u>Markings</u>	<u>Description</u>
No. 1: Northeast Corner	NE Corner	1-1/2" x 1-1/2" x 4' wooden post
No. 2: Southeast Corner	SE Corner	1-1/2" x 1-1/2" x 4' wooden post
No. 3: Southwest Corner	SW Corner	1-1/2" x 1-1/2" x 4' wooden post
No. 4: Northwest Corner	NW Corner	1-1/2" x 1-1/2" x 4' wooden post

As erected on the ground, each corner monument is marked by scribed metal tags with the claim name and number and corner description as described above.

The work of location consisted of making a claim map as provided in NRS 517.040.

Dated this 20th day of April, 2005.

SIGNATURE OF LOCATOR:

By Brian R Cellura
Owner, Claimant, or Agent Signature

Brian R Cellura
Owner, Claimant, or Agent Name (printed)

Suggested Form - Nevada Division of Minerals (REV. 6/30/2003 LV)
Nevada Lode Certificate of Location - NRS 517.050

198326

**CERTIFICATE OF LOCATION
LODE MINING CLAIM**

TO ALL WHOM IT MAY CONCERN:

The undersigned hereby certifies that he has caused to be located the
Dame 148 Lode Mining Claim in the following quarter sections(s):

<u>1/4</u>	<u>Section</u>	<u>Township</u>	<u>Range</u>	<u>Meridian</u>
Sw	22	20 North	51 East	Mount Diablo
Se	22	20 North	51 East	Mount Diablo
				Mount Diablo
				Mount Diablo

BOOK 413 PAGE 014
OFFICIAL RECORDS
RECORDED AT THE REQUEST OF
MIRANDA U.S.A. INC
2005 MAY 11 PM 1:38
EUREKA COUNTY, NEVADA
M.N. REBALEATI, RECORDER
FILE NO. FEES \$26.50

198327

in Eureka County, Nevada, on the 19th day of February, 2005

Name and mailing address of locator is: **Miranda U.S.A., Inc. (a Nevada Corporation)**
5900 Philoree Lane
Reno, Nevada
89511

The Claim is approximately 1500 feet long and 600 feet wide, such that 10 feet are claimed in a West direction and 1490 feet in an East direction from the point of discovery (monument of location), at which the Notice of Location was posted, together with 300 feet on each side of the monument of location and center line of the Claim. The general course of the lode or vein is from the east to the west direction.

The number, location and markings on each corner monument- are as follows:

<u>Location</u>	<u>Markings</u>	<u>Description</u>
No. 1: Northeast Corner	NE Corner	1-1/2" x 1-1/2" x 4' wooden post
No. 2: Southeast Corner	SE Corner	1-1/2" x 1-1/2" x 4' wooden post
No. 3: Southwest Corner	SW Corner	1-1/2" x 1-1/2" x 4' wooden post
No. 4: Northwest Corner	NW Corner	1-1/2" x 1-1/2" x 4' wooden post

As erected on the ground, each corner monument is marked by scribed metal tags with the claim name and number and corner description as described above.

The work of location consisted of making a claim map as provided in NRS 517.040.

Dated this 20th day of April, 2005.

SIGNATURE OF LOCATOR:

By Brian R Cellura
Owner, Claimant, or Agent Signature

Brian R Cellura
Owner, Claimant, or Agent Name (printed)

Suggested Form - Nevada Division of Minerals (REV. 6/30/2003 LV)
Nevada Lode Certificate of Location - NRS 517.050

198327

BOOK 413 PAGE 015
 OFFICIAL RECORDS
 RECORDED AT THE REQUEST OF
 MIRANDA USA INC
 2005 MAY 11 PM 1:38
 EUREKA COUNTY, NEVADA
 M.N. REBALEATI, RECORDER
 FILE NO. FEES \$20.50

**CERTIFICATE OF LOCATION
 LODE MINING CLAIM**

TO ALL WHOM IT MAY CONCERN:

The undersigned hereby certifies that he has caused to be located the
 Dame 149 Lode Mining Claim in the following quarter sections(s):

<u>1/4</u>	<u>Section</u>	<u>Township</u>	<u>Range</u>	<u>Meridian</u>
Sw	22	20 North	51 East	Mount Diablo
		20 North	51 East	Mount Diablo
				Mount Diablo
				Mount Diablo

198328

in Eureka County, Nevada, on the 19th day of February, 2005

Name and mailing address of locator is: **Miranda U.S.A., Inc. (a Nevada Corporation)**
 5900 Philoree Lane
 Reno, Nevada
 89511

The Claim is approximately 1500 feet long and 600 feet wide, such that 10 feet are claimed in a East direction and 1490 feet in an West direction from the point of discovery (monument of location), at which the Notice of Location was posted, together with 300 feet on each side of the monument of location and center line of the Claim. The general course of the lode or vein is from the east to the west direction.

The number, location and markings on each corner monument- are as follows:

<u>Location</u>	<u>Markings</u>	<u>Description</u>
No. 1: Northeast Corner	NE Corner	1-1/2" x 1-1/2" x 4' wooden post
No. 2: Southeast Corner	SE Corner	1-1/2" x 1-1/2" x 4' wooden post
No. 3: Southwest Corner	SW Corner	1-1/2" x 1-1/2" x 4' wooden post
No. 4: Northwest Corner	NW Corner	1-1/2" x 1-1/2" x 4' wooden post

As erected on the ground, each corner monument is marked by scribed metal tags with the claim name and number and corner description as described above.

The work of location consisted of making a claim map as provided in NRS 517.040.

Dated this 20th day of April, 2005.

SIGNATURE OF LOCATOR:

By Brian R Cellura
 Owner, Claimant, or Agent Signature

Brian R Cellura
 Owner, Claimant, or Agent Name (printed)

Suggested Form - Nevada Division of Minerals (REV. 6/30/2003 LV)
 Nevada Lode Certificate of Location - NRS 517.050

198328

BOOK 413 PAGE 616
OFFICIAL RECORDS
RECORDED AT THE REQUEST OF
MIRANDA USA INC
2005 MAY 11 PM 1:38

EUREKA COUNTY, NEVADA
M.N. REBALEATI, RECORDER
FILE NO. 198329
FEES \$20.50

**CERTIFICATE OF LOCATION
LODE MINING CLAIM**

TO ALL WHOM IT MAY CONCERN:

The undersigned hereby certifies that he has caused to be located the
Dame 150 Lode Mining Claim in the following quarter sections(s):

<u>1/4</u>	<u>Section</u>	<u>Township</u>	<u>Range</u>	<u>Meridian</u>
Sw	22	20 North	51 East	Mount Diablo
Se	22	20 North	51 East	Mount Diablo
				Mount Diablo
				Mount Diablo

in Eureka County, Nevada, on the 19th day of February, 2005

Name and mailing address of locator is: **Miranda U.S.A., Inc. (a Nevada Corporation)**
5900 Philoree Lane
Reno, Nevada
89511

The Claim is approximately 1500 feet long and 600 feet wide, such that 10 feet are claimed in a West direction and 1490 feet in an East direction from the point of discovery (monument of location), at which the Notice of Location was posted, together with 300 feet on each side of the monument of location and center line of the Claim. The general course of the lode or vein is from the east to the west direction.

The number, location and markings on each corner monument- are as follows:

<u>Location</u>	<u>Markings</u>	<u>Description</u>
No. 1: Northeast Corner	NE Corner	1-1/2" x 1-1/2" x 4' wooden post
No. 2: Southeast Corner	SE Corner	1-1/2" x 1-1/2" x 4' wooden post
No. 3: Southwest Corner	SW Corner	1-1/2" x 1-1/2" x 4' wooden post
No. 4: Northwest Corner	NW Corner	1-1/2" x 1-1/2" x 4' wooden post

As erected on the ground, each corner monument is marked by scribed metal tags with the claim name and number and corner description as described above.

The work of location consisted of making a claim map as provided in NRS 517.040.

Dated this 20th day of April, 2005.

SIGNATURE OF LOCATOR:

By Brian R Cellura
Owner, Claimant, or Agent Signature

Brian R Cellura
Owner, Claimant, or Agent Name (printed)

Suggested Form - Nevada Division of Minerals (REV. 6/30/2003 LV)
Nevada Lode Certificate of Location - NRS 517.050

198329

BOOK 413 PAGE 017
OFFICIAL RECORDS
RECORDED AT THE REQUEST OF
MIRANDA USA INC
2005 MAY 11 PM 1:38

EUREKA COUNTY, NEVADA
M.H. REBALEATI, RECORDER
FILE NO. FEES 20.50

198330

**CERTIFICATE OF LOCATION
LODE MINING CLAIM**

TO ALL WHOM IT MAY CONCERN:

The undersigned hereby certifies that he has caused to be located the
Dame 151 Lode Mining Claim in the following quarter sections(s):

<u>1/4</u>	<u>Section</u>	<u>Township</u>	<u>Range</u>	<u>Meridian</u>
Sw	22	20 North	51 East	Mount Diablo
		20 North	51 East	Mount Diablo
				Mount Diablo
				Mount Diablo

in Eureka County, Nevada, on the 19th day of February, 2005

Name and mailing address of locator is: **Miranda U.S.A., Inc. (a Nevada Corporation)**
5900 Philoree Lane
Reno, Nevada
89511

The Claim is approximately 1500 feet long and 600 feet wide, such that 10 feet are claimed in a East direction and 1490 feet in an West direction from the point of discovery (monument of location), at which the Notice of Location was posted, together with 300 feet on each side of the monument of location and center line of the Claim. The general course of the lode or vein is from the east to the west direction.

The number, location and markings on each corner monument- are as follows:

<u>Location</u>	<u>Markings</u>	<u>Description</u>
No. 1: Northeast Corner	NE Corner	1-1/2" x 1-1/2" x 4' wooden post
No. 2: Southeast Corner	SE Corner	1-1/2" x 1-1/2" x 4' wooden post
No. 3: Southwest Corner	SW Corner	1-1/2" x 1-1/2" x 4' wooden post
No. 4: Northwest Corner	NW Corner	1-1/2" x 1-1/2" x 4' wooden post

As erected on the ground, each corner monument is marked by scribed metal tags with the claim name and number and corner description as described above.

The work of location consisted of making a claim map as provided in NRS 517.040.

Dated this 20th day of April, 2005.

SIGNATURE OF LOCATOR:

By Brian R Cellura
Owner, Claimant, or Agent Signature

Brian R Cellura
Owner, Claimant, or Agent Name (printed)

Suggested Form - Nevada Division of Minerals (REV. 6/30/2003 LV)
Nevada Lode Certificate of Location - NRS 517.050

198330

**CERTIFICATE OF LOCATION
LODE MINING CLAIM**

TO ALL WHOM IT MAY CONCERN:

The undersigned hereby certifies that he has caused to be located the
Dame 152 Lode Mining Claim in the following quarter sections(s):

<u>1/4</u>	<u>Section</u>	<u>Township</u>	<u>Range</u>	<u>Meridian</u>
Sw	22	20 North	51 East	Mount Diablo
Se	22	20 North	51 East	Mount Diablo
				Mount Diablo
				Mount Diablo

BOOK **413** PAGE **018**
OFFICIAL RECORDS
RECORDED AT THE REQUEST OF
MIRANDA USA INC
2005 MAY 11 PM 1:38

EUREKA COUNTY, NEVADA
M.N. REBALEATI, RECORDER
FILE NO. **198331**
FEES **20.50**

in Eureka County, Nevada, on the 19th day of February, 2005

Name and mailing address of locator is: **Miranda U.S.A., Inc. (a Nevada Corporation)**
5900 Philoree Lane
Reno, Nevada
89511

The Claim is approximately 1500 feet long and 600 feet wide, such that 10 feet are claimed in a West direction and 1490 feet in an East direction from the point of discovery (monument of location), at which the Notice of Location was posted, together with 300 feet on each side of the monument of location and center line of the Claim. The general course of the lode or vein is from the east to the west direction.

The number, location and markings on each corner monument- are as follows:


<u>Location</u>	<u>Markings</u>	<u>Description</u>
No. 1: Northeast Corner	NE Corner	1-1/2" x 1-1/2" x 4' wooden post
No. 2: Southeast Corner	SE Corner	1-1/2" x 1-1/2" x 4' wooden post
No. 3: Southwest Corner	SW Corner	1-1/2" x 1-1/2" x 4' wooden post
No. 4: Northwest Corner	NW Corner	1-1/2" x 1-1/2" x 4' wooden post

As erected on the ground, each corner monument is marked by scribed metal tags with the claim name and number and corner description as described above.

The work of location consisted of making a claim map as provided in NRS 517.040.

Dated this 20th day of April, 2005.

SIGNATURE OF LOCATOR:

By 
Owner, Claimant, or Agent Signature

Brian R Cellura
Owner, Claimant, or Agent Name (printed)

Suggested Form - Nevada Division of Minerals (REV. 6/30/2003 LV)
Nevada Lode Certificate of Location - NRS 517.050

198331

BOOK 413 PAGE 019
 OFFICIAL RECORDS
 RECORDED AT THE REQUEST OF
 MIRANDA U.S.A. INC.
 2005 MAY 11 PM 1:38
 EUREKA COUNTY, NEVADA
 M.N. REBALEATI, RECORDER
 FILE NO. FEES \$20.50
198332

**CERTIFICATE OF LOCATION
 LODE MINING CLAIM**

TO ALL WHOM IT MAY CONCERN:

The undersigned hereby certifies that he has caused to be located the
 Dame 153 Lode Mining Claim in the following quarter sections(s):

<u>1/4</u>	<u>Section</u>	<u>Township</u>	<u>Range</u>	<u>Meridian</u>
Sw	22	20 North	51 East	Mount Diablo
Nw	22	20 North	51 East	Mount Diablo
				Mount Diablo
				Mount Diablo

in Eureka County, Nevada, on the 19th day of February, 2005

Name and mailing address of locator is: **Miranda U.S.A., Inc. (a Nevada Corporation)**
 5900 Philoree Lane
 Reno, Nevada
 89511

The Claim is approximately 1500 feet long and 600 feet wide, such that 10 feet are claimed in a East direction and 1490 feet in an West direction from the point of discovery (monument of location), at which the Notice of Location was posted, together with 300 feet on each side of the monument of location and center line of the Claim. The general course of the lode or vein is from the east to the west direction.

The number, location and markings on each corner monument- are as follows:

<u>Location</u>	<u>Markings</u>	<u>Description</u>
No. 1: Northeast Corner	NE Corner	1-1/2" x 1-1/2" x 4' wooden post
No. 2: Southeast Corner	SE Corner	1-1/2" x 1-1/2" x 4' wooden post
No. 3: Southwest Corner	SW Corner	1-1/2" x 1-1/2" x 4' wooden post
No. 4: Northwest Corner	NW Corner	1-1/2" x 1-1/2" x 4' wooden post

As erected on the ground, each corner monument is marked by scribed metal tags with the claim name and number and corner description as described above.

The work of location consisted of making a claim map as provided in NRS 517.040.

Dated this 20th day of April, 2005.

SIGNATURE OF LOCATOR:

By Brian R Cellura
 Owner, Claimant, or Agent Signature

Brian R Cellura
 Owner, Claimant, or Agent Name (printed)

Suggested Form - Nevada Division of Minerals (REV. 6/30/2003 LV)
 Nevada Lode Certificate of Location - NRS 517.050

198332

**CERTIFICATE OF LOCATION
LODE MINING CLAIM**

BOOK **413** PAGE **20**
OFFICIAL RECORDS
RECORDED AT THE REQUEST OF
MIRANDA USA INC
2005 MAY 11 PM 1:38

TO ALL WHOM IT MAY CONCERN:

The undersigned hereby certifies that he has caused to be located the
Dame 154 Lode Mining Claim in the following quarter sections(s):

EUREKA COUNTY, NEVADA
M.N. REBALEATI, RECORDER
FILE NO. FEES **20.50**

198333

<u>1/4</u>	<u>Section</u>	<u>Township</u>	<u>Range</u>	<u>Meridian</u>
Sw	22	20 North	51 East	Mount Diablo
Se	22	20 North	51 East	Mount Diablo
Nw	22	20 North	51 East	Mount Diablo
Ne	22	20 North	51 East	Mount Diablo

in Eureka County, Nevada, on the 19th day of February, 2005

Name and mailing address of locator is: **Miranda U.S.A., Inc. (a Nevada Corporation)**
5900 Philoree Lane
Reno, Nevada
89511

The Claim is approximately 1500 feet long and 600 feet wide, such that 10 feet are claimed in a West direction and 1490 feet in an East direction from the point of discovery (monument of location), at which the Notice of Location was posted, together with 300 feet on each side of the monument of location and center line of the Claim. The general course of the lode or vein is from the east to the west direction.

The number, location and markings on each corner monument- are as follows:

<u>Location</u>	<u>Markings</u>	<u>Description</u>
No. 1: Northeast Corner	NE Corner	1-1/2" x 1-1/2" x 4' wooden post
No. 2: Southeast Corner	SE Corner	1-1/2" x 1-1/2" x 4' wooden post
No. 3: Southwest Corner	SW Corner	1-1/2" x 1-1/2" x 4' wooden post
No. 4: Northwest Corner	NW Corner	1-1/2" x 1-1/2" x 4' wooden post

As erected on the ground, each corner monument is marked by scribed metal tags with the claim name and number and corner description as described above.

The work of location consisted of making a claim map as provided in NRS 517.040.

Dated this 20th day of April, 2005.

SIGNATURE OF LOCATOR:

By 
Owner, Claimant, or Agent Signature

Brian R Cellura
Owner, Claimant, or Agent Name (printed)

Suggested Form - Nevada Division of Minerals (REV. 6/30/2003 LV)
Nevada Lode Certificate of Location - NRS 517.050

198333

**CERTIFICATE OF LOCATION
LODE MINING CLAIM**

TO ALL WHOM IT MAY CONCERN:

The undersigned hereby certifies that he has caused to be located the
Dame 155 Lode Mining Claim in the following quarter sections(s):

<u>1/4</u>	<u>Section</u>	<u>Township</u>	<u>Range</u>	<u>Meridian</u>
Nw	22	20 North	51 East	Mount Diablo
		20 North	51 East	Mount Diablo
				Mount Diablo
				Mount Diablo

in Eureka County, Nevada, on the 19th day of February, 2005

Name and mailing address of locator is: **Miranda U.S.A., Inc. (a Nevada Corporation)**
5900 Philoree Lane
Reno, Nevada
89511

The Claim is approximately 1500 feet long and 600 feet wide, such that 10 feet are claimed in a East direction and 1490 feet in an West direction from the point of discovery (monument of location), at which the Notice of Location was posted, together with 300 feet on each side of the monument of location and center line of the Claim. The general course of the lode or vein is from the east to the west direction.

The number, location and markings on each corner monument- are as follows:

<u>Location</u>	<u>Markings</u>	<u>Description</u>
No. 1: Northeast Corner	NE Corner	1-1/2" x 1-1/2" x 4' wooden post
No. 2: Southeast Corner	SE Corner	1-1/2" x 1-1/2" x 4' wooden post
No. 3: Southwest Corner	SW Corner	1-1/2" x 1-1/2" x 4' wooden post
No. 4: Northwest Corner	NW Corner	1-1/2" x 1-1/2" x 4' wooden post

As erected on the ground, each corner monument is marked by scribed metal tags with the claim name and number and corner description as described above.

The work of location consisted of making a claim map as provided in NRS 517.040.

Dated this 20th day of April, 2005.

SIGNATURE OF LOCATOR:

By Brian R Cellura
Owner, Claimant, or Agent Signature

Brian R Cellura
Owner, Claimant, or Agent Name (printed)

BOOK 413 PAGE 021
OFFICIAL RECORDS
RECORDED AT THE REQUEST OF
MIRANDA U.S.A. INC
2005 MAY 11 PM 1:38

EUREKA COUNTY, NEVADA
M.N. REBALEATI, RECORDER
FILE NO. FEES \$20.50

198334

198334

BOOK **413** PAGE **022**
 OFFICIAL RECORDS
 RECORDED AT THE REQUEST OF
 MIRANDA USA INC
 2005 MAY 11 PM 1:38

EUREKA COUNTY, NEVADA
 M.N. REBALEATI, RECORDER
 FILE NO. FEES **20.50**

198335

CERTIFICATE OF LOCATION
LODE MINING CLAIM

TO ALL WHOM IT MAY CONCERN:

The undersigned hereby certifies that he has caused to be located the
 Dame 156 Lode Mining Claim in the following quarter sections(s):

<u>1/4</u>	<u>Section</u>	<u>Township</u>	<u>Range</u>	<u>Meridian</u>
Nw	22	20 North	51 East	Mount Diablo
Ne	22	20 North	51 East	Mount Diablo
				Mount Diablo
				Mount Diablo

in Eureka County, Nevada, on the 19th day of February, 2005

Name and mailing address of locator is: **Miranda U.S.A., Inc. (a Nevada Corporation)**
 5900 Philoree Lane
 Reno, Nevada
 89511

The Claim is approximately 1500 feet long and 600 feet wide, such that 10 feet are claimed in a West direction and 1490 feet in an East direction from the point of discovery (monument of location), at which the Notice of Location was posted, together with 300 feet on each side of the monument of location and center line of the Claim. The general course of the lode or vein is from the east to the west direction.

The number, location and markings on each corner monument- are as follows:

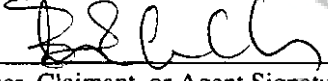
<u>Location</u>	<u>Markings</u>	<u>Description</u>
No. 1: Northeast Corner	NE Corner	1-1/2" x 1-1/2" x 4' wooden post
No. 2: Southeast Corner	SE Corner	1-1/2" x 1-1/2" x 4' wooden post
No. 3: Southwest Corner	SW Corner	1-1/2" x 1-1/2" x 4' wooden post
No. 4: Northwest Corner	NW Corner	1-1/2" x 1-1/2" x 4' wooden post

As erected on the ground, each corner monument is marked by scribed metal tags with the claim name and number and corner description as described above.

The work of location consisted of making a claim map as provided in NRS 517.040.

Dated this 20th day of April, 2005.

SIGNATURE OF LOCATOR:

By 
 Owner, Claimant, or Agent Signature

Brian R Cellura
 Owner, Claimant, or Agent Name (printed)

Suggested Form - Nevada Division of Minerals (REV. 6/30/2003 LV)
 Nevada Lode Certificate of Location - NRS 517.050

198335

**CERTIFICATE OF LOCATION
LODE MINING CLAIM**

TO ALL WHOM IT MAY CONCERN:

The undersigned hereby certifies that he has caused to be located the
Dame 157 Lode Mining Claim in the following quarter sections(s):

<u>1/4</u>	<u>Section</u>	<u>Township</u>	<u>Range</u>	<u>Meridian</u>
Nw	22	20 North	51 East	Mount Diablo
		20 North	51 East	Mount Diablo
				Mount Diablo
				Mount Diablo

BOOK 413 PAGE 023
OFFICIAL RECORDS
RECORDED AT THE REQUEST OF
MIRANDA U.S.A. INC
2005 MAY 11 PM 1:39
EUREKA COUNTY, NEVADA
M.N. REBALEATI, RECORDER
FILE NO. FEES 20.50
198336

in Eureka County, Nevada, on the 19th day of February, 2005

Name and mailing address of locator is: **Miranda U.S.A., Inc. (a Nevada Corporation)**
5900 Philoree Lane
Reno, Nevada
89511

The Claim is approximately 1500 feet long and 600 feet wide, such that 10 feet are claimed in a East direction and 1490 feet in an West direction from the point of discovery (monument of location), at which the Notice of Location was posted, together with 300 feet on each side of the monument of location and center line of the Claim. The general course of the lode or vein is from the east to the west direction.

The number, location and markings on each corner monument- are as follows:

<u>Location</u>	<u>Markings</u>	<u>Description</u>
No. 1: Northeast Corner	NE Corner	1-1/2" x 1-1/2" x 4' wooden post
No. 2: Southeast Corner	SE Corner	1-1/2" x 1-1/2" x 4' wooden post
No. 3: Southwest Corner	SW Corner	1-1/2" x 1-1/2" x 4' wooden post
No. 4: Northwest Corner	NW Corner	1-1/2" x 1-1/2" x 4' wooden post

As erected on the ground, each corner monument is marked by scribed metal tags with the claim name and number and corner description as described above.

The work of location consisted of making a claim map as provided in NRS 517.040.

Dated this 20th day of April, 2005.

SIGNATURE OF LOCATOR:

By Brian R Cellura
Owner, Claimant, or Agent Signature

Brian R Cellura
Owner, Claimant, or Agent Name (printed)

Suggested Form - Nevada Division of Minerals (REV. 6/30/2003 LV)
Nevada Lode Certificate of Location - NRS 517.050

198336

BOOK 413 PAGE 023

**CERTIFICATE OF LOCATION
LODE MINING CLAIM**

BOOK 413 PAGE 024
OFFICIAL RECORDS
RECORDED AT THE REQUEST OF
MIRANDA U.S.A. INC
2005 MAY 11 PM 1:39

EUREKA COUNTY, NEVADA
M.N. REBALEATI, RECORDER
FILE NO. FEES \$20.50

TO ALL WHOM IT MAY CONCERN:

The undersigned hereby certifies that he has caused to be located the
Dame 158 Lode Mining Claim in the following quarter sections(s):

<u>1/4</u>	<u>Section</u>	<u>Township</u>	<u>Range</u>	<u>Meridian</u>
Nw	22	20 North	51 East	Mount Diablo
Ne	22	20 North	51 East	Mount Diablo
				Mount Diablo
				Mount Diablo

198337

in Eureka County, Nevada, on the 19th day of February, 2005

Name and mailing address of locator is: **Miranda U.S.A., Inc. (a Nevada Corporation)**
5900 Philoree Lane
Reno, Nevada
89511

The Claim is approximately 1500 feet long and 600 feet wide, such that 10 feet are claimed in a West direction and 1490 feet in an East direction from the point of discovery (monument of location), at which the Notice of Location was posted, together with 300 feet on each side of the monument of location and center line of the Claim. The general course of the lode or vein is from the east to the west direction.

The number, location and markings on each corner monument- are as follows:

<u>Location</u>	<u>Markings</u>	<u>Description</u>
No. 1: Northeast Corner	NE Corner	1-1/2" x 1-1/2" x 4' wooden post
No. 2: Southeast Corner	SE Corner	1-1/2" x 1-1/2" x 4' wooden post
No. 3: Southwest Corner	SW Corner	1-1/2" x 1-1/2" x 4' wooden post
No. 4: Northwest Corner	NW Corner	1-1/2" x 1-1/2" x 4' wooden post

As erected on the ground, each corner monument is marked by scribed metal tags with the claim name and number and corner description as described above.

The work of location consisted of making a claim map as provided in NRS 517.040.

Dated this 20th day of April, 2005.

SIGNATURE OF LOCATOR:

By Brian R Cellura
Owner, Claimant, or Agent Signature

Brian R Cellura
Owner, Claimant, or Agent Name (printed)

Suggested Form - Nevada Division of Minerals (REV. 6/30/2003 LV)
Nevada Lode Certificate of Location - NRS 517.050

198337

BOOK 413 PAGE 025
OFFICIAL RECORDS
RECORDED AT THE REQUEST OF
MIRANDA USA INC
2005 MAY 11 PM 1:39

EUREKA COUNTY, NEVADA
M.N. REBALEATI, RECORDER
FILE NO. FEES \$20.50

**CERTIFICATE OF LOCATION
LODE MINING CLAIM**

TO ALL WHOM IT MAY CONCERN:

The undersigned hereby certifies that he has caused to be located the
Dame 159 Lode Mining Claim in the following quarter sections(s):

<u>1/4</u>	<u>Section</u>	<u>Township</u>	<u>Range</u>	<u>Meridian</u>
Nw	22	20 North	51 East	Mount Diablo
		20 North	51 East	Mount Diablo
				Mount Diablo
				Mount Diablo

198338

in Eureka County, Nevada, on the 19th day of February, 2005

Name and mailing address of locator is: **Miranda U.S.A., Inc. (a Nevada Corporation)**
5900 Philoree Lane
Reno, Nevada
89511

The Claim is approximately 1500 feet long and 600 feet wide, such that 10 feet are claimed in a East direction and 1490 feet in an West direction from the point of discovery (monument of location), at which the Notice of Location was posted, together with 300 feet on each side of the monument of location and center line of the Claim. The general course of the lode or vein is from the east to the west direction.

The number, location and markings on each corner monument- are as follows:

<u>Location</u>	<u>Markings</u>	<u>Description</u>
No. 1: Northeast Corner	NE Corner	1-1/2" x 1-1/2" x 4' wooden post
No. 2: Southeast Corner	SE Corner	1-1/2" x 1-1/2" x 4' wooden post
No. 3: Southwest Corner	SW Corner	1-1/2" x 1-1/2" x 4' wooden post
No. 4: Northwest Corner	NW Corner	1-1/2" x 1-1/2" x 4' wooden post

As erected on the ground, each corner monument is marked by scribed metal tags with the claim name and number and corner description as described above.

The work of location consisted of making a claim map as provided in NRS 517.040.

Dated this 20th day of April, 2005.

SIGNATURE OF LOCATOR:

By Brian R Cellura
Owner, Claimant, or Agent Signature

Brian R Cellura
Owner, Claimant, or Agent Name (printed)

Suggested Form - Nevada Division of Minerals (REV. 6/30/2003 LV)
Nevada Lode Certificate of Location - NRS 517.050

BOOK 413 PAGE 026
 OFFICIAL RECORDS
 RECORDED AT THE REQUEST OF
 MIRANDA USA INC
 2005 MAY 11 PM 1:39
 EUREKA COUNTY, NEVADA
 M.N. REBALEATI, RECORDER
 FILE NO. FEES 20.50

**CERTIFICATE OF LOCATION
 LODE MINING CLAIM**

TO ALL WHOM IT MAY CONCERN:

The undersigned hereby certifies that he has caused to be located the
 Dame 160 Lode Mining Claim in the following quarter sections(s):

<u>1/4</u>	<u>Section</u>	<u>Township</u>	<u>Range</u>	<u>Meridian</u>
Nw	22	20 North	51 East	Mount Diablo
Ne	22	20 North	51 East	Mount Diablo
				Mount Diablo
				Mount Diablo

198339

in Eureka County, Nevada, on the 19th day of February, 2005

Name and mailing address of locator is: **Miranda U.S.A., Inc. (a Nevada Corporation)**
 5900 Philoree Lane
 Reno, Nevada
 89511

The Claim is approximately 1500 feet long and 600 feet wide, such that 10 feet are claimed in a West direction and 1490 feet in an East direction from the point of discovery (monument of location), at which the Notice of Location was posted, together with 300 feet on each side of the monument of location and center line of the Claim. The general course of the lode or vein is from the east to the west direction.

The number, location and markings on each corner monument- are as follows:

<u>Location</u>	<u>Markings</u>	<u>Description</u>
No. 1: Northeast Corner	NE Corner	1-1/2" x 1-1/2" x 4' wooden post
No. 2: Southeast Corner	SE Corner	1-1/2" x 1-1/2" x 4' wooden post
No. 3: Southwest Corner	SW Corner	1-1/2" x 1-1/2" x 4' wooden post
No. 4: Northwest Corner	NW Corner	1-1/2" x 1-1/2" x 4' wooden post

As erected on the ground, each corner monument is marked by scribed metal tags with the claim name and number and corner description as described above.

The work of location consisted of making a claim map as provided in NRS 517.040.

Dated this 20th day of April, 2005.

SIGNATURE OF LOCATOR:

By Brian R Cellura
 Owner, Claimant, or Agent Signature

Brian R Cellura
 Owner, Claimant, or Agent Name (printed)

Suggested Form - Nevada Division of Minerals (REV. 6/30/2003 LV)
 Nevada Lode Certificate of Location - NRS 517.050

198339

BOOK 413 PAGE 627
 OFFICIAL RECORDS
 RECORDED AT THE REQUEST OF
 MIRANDA USA INC
 2005 MAY 11 PM 1:39
 EUREKA COUNTY, NEVADA
 M.N. REBALEATI, RECORDER
 FILE NO. FEES 20.50

**CERTIFICATE OF LOCATION
 LODE MINING CLAIM**

TO ALL WHOM IT MAY CONCERN:

The undersigned hereby certifies that he has caused to be located the
 Dame 161 Lode Mining Claim in the following quarter sections(s):

<u>1/4</u>	<u>Section</u>	<u>Township</u>	<u>Range</u>	<u>Meridian</u>
Nw	22	20 North	51 East	Mount Diablo
		20 North	51 East	Mount Diablo
				Mount Diablo
				Mount Diablo

198340

in Eureka County, Nevada, on the 19th day of February, 2005

Name and mailing address of locator is: **Miranda U.S.A., Inc. (a Nevada Corporation)**
 5900 Philoree Lane
 Reno, Nevada
 89511

The Claim is approximately 1500 feet long and 600 feet wide, such that 10 feet are claimed in a East direction and 1490 feet in an West direction from the point of discovery (monument of location), at which the Notice of Location was posted, together with 300 feet on each side of the monument of location and center line of the Claim. The general course of the lode or vein is from the east to the west direction.

The number, location and markings on each corner monument- are as follows:

<u>Location</u>	<u>Markings</u>	<u>Description</u>
No. 1: Northeast Corner	NE Corner	1-1/2" x 1-1/2" x 4' wooden post
No. 2: Southeast Corner	SE Corner	1-1/2" x 1-1/2" x 4' wooden post
No. 3: Southwest Corner	SW Corner	1-1/2" x 1-1/2" x 4' wooden post
No. 4: Northwest Corner	NW Corner	1-1/2" x 1-1/2" x 4' wooden post

As erected on the ground, each corner monument is marked by scribed metal tags with the claim name and number and corner description as described above.

The work of location consisted of making a claim map as provided in NRS 517.040.

Dated this 20th day of April, 2005.

SIGNATURE OF LOCATOR:

By Brian R Cellura
 Owner, Claimant, or Agent Signature

Brian R Cellura
 Owner, Claimant, or Agent Name (printed)

Suggested Form - Nevada Division of Minerals (REV. 6/30/2003 LV)
 Nevada Lode Certificate of Location - NRS 517.050

198340

BOOK 4/3 PAGE 028
OFFICIAL RECORDS
RECORDED AT THE REQUEST OF
MIRANDA USA INC

2005 MAY 11 PM 1:39

EUREKA COUNTY, NEVADA
M.N. REBALEATI, RECORDER
FILE NO. FEES 20.50

198341

**CERTIFICATE OF LOCATION
LODE MINING CLAIM**

TO ALL WHOM IT MAY CONCERN:

The undersigned hereby certifies that he has caused to be located the
Dame 162 Lode Mining Claim in the following quarter sections(s):

<u>1/4</u>	<u>Section</u>	<u>Township</u>	<u>Range</u>	<u>Meridian</u>
Nw	22	20 North	51 East	Mount Diablo
Ne	22	20 North	51 East	Mount Diablo
				Mount Diablo
				Mount Diablo

in Eureka County, Nevada, on the 19th day of February, 2005

Name and mailing address of locator is: **Miranda U.S.A., Inc. (a Nevada Corporation)**
5900 Philoree Lane
Reno, Nevada
89511

The Claim is approximately 1500 feet long and 600 feet wide, such that 10 feet are claimed in a West direction and 1490 feet in an East direction from the point of discovery (monument of location), at which the Notice of Location was posted, together with 300 feet on each side of the monument of location and center line of the Claim. The general course of the lode or vein is from the east to the west direction.

The number, location and markings on each corner monument- are as follows:

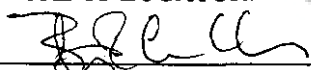
<u>Location</u>	<u>Markings</u>	<u>Description</u>
No. 1: Northeast Corner	NE Corner	1-1/2" x 1-1/2" x 4' wooden post
No. 2: Southeast Corner	SE Corner	1-1/2" x 1-1/2" x 4' wooden post
No. 3: Southwest Corner	SW Corner	1-1/2" x 1-1/2" x 4' wooden post
No. 4: Northwest Corner	NW Corner	1-1/2" x 1-1/2" x 4' wooden post

As erected on the ground, each corner monument is marked by scribed metal tags with the claim name and number and corner description as described above.

The work of location consisted of making a claim map as provided in NRS 517.040.

Dated this 20th day of April, 2005.

SIGNATURE OF LOCATOR:

By 
Owner, Claimant, or Agent Signature

Brian R Cellura
Owner, Claimant, or Agent Name (printed)

Suggested Form - Nevada Division of Minerals (REV. 6/30/2003 LV)
Nevada Lode Certificate of Location - NRS 517.050

198341

Recorders Stamp

BOOK 413 PAGE 029
OFFICIAL RECORDS
RECORDED AT THE REQUEST OF
MIRANDA USA INC
2005 MAY 11 PM 1:39

EUREKA COUNTY, NEVADA
M.N. REBALEATI, RECORDER
FILE NO. FEES 20.50

198342

CERTIFICATE OF LOCATION LODE MINING CLAIM

TO ALL WHOM IT MAY CONCERN:

The undersigned hereby certifies that he has caused to be located the
Dame 163 Lode Mining Claim in the following quarter sections(s):

<u>1/4</u>	<u>Section</u>	<u>Township</u>	<u>Range</u>	<u>Meridian</u>
Nw	22	20 North	51 East	Mount Diablo
Sw	15	20 North	51 East	Mount Diablo
				Mount Diablo
				Mount Diablo

in Eureka County, Nevada, on the 19th day of February, 2005

Name and mailing address of locator is: **Miranda U.S.A., Inc. (a Nevada Corporation)**
5900 Philoree Lane
Reno, Nevada
89511

The Claim is approximately 1500 feet long and 600 feet wide, such that 10 feet are claimed in a East direction and 1490 feet in an West direction from the point of discovery (monument of location), at which the Notice of Location was posted, together with 300 feet on each side of the monument of location and center line of the Claim. The general course of the lode or vein is from the east to the west direction.

The number, location and markings on each corner monument- are as follows:

<u>Location</u>	<u>Markings</u>	<u>Description</u>
No. 1: Northeast Corner	NE Corner	1-1/2" x 1-1/2" x 4' wooden post
No. 2: Southeast Corner	SE Corner	1-1/2" x 1-1/2" x 4' wooden post
No. 3: Southwest Corner	SW Corner	1-1/2" x 1-1/2" x 4' wooden post
No. 4: Northwest Corner	NW Corner	1-1/2" x 1-1/2" x 4' wooden post

As erected on the ground, each corner monument is marked by scribed metal tags with the claim name and number and corner description as described above.

The work of location consisted of making a claim map as provided in NRS 517.040.

Dated this 20th day of April, 2005.

SIGNATURE OF LOCATOR:

By

Owner, Claimant, or Agent Signature

Brian R Cellura

Owner, Claimant, or Agent Name (printed)

Suggested Form - Nevada Division of Minerals (REV. 6/30/2003 LV)
Nevada Lode Certificate of Location - NRS 517.050

198342

BOOK 413 PAGE 029

BOOK 413 PAGE 030
OFFICIAL RECORDS
RECORDED AT THE REQUEST OF
MIRANDA U.S.A. INC
2005 MAY 11 PM 1:39

EUREKA COUNTY, NEVADA
M.N. REBALEATI, RECORDER
FILE NO. FEES 20.50

**CERTIFICATE OF LOCATION
LODE MINING CLAIM**

TO ALL WHOM IT MAY CONCERN:

The undersigned hereby certifies that he has caused to be located the
Dame 164 Lode Mining Claim in the following quarter sections(s):

<u>1/4</u>	<u>Section</u>	<u>Township</u>	<u>Range</u>	<u>Meridian</u>
Nw	22	20 North	51 East	Mount Diablo
Ne	22	20 North	51 East	Mount Diablo
Sw	15	20 North	51 East	Mount Diablo
Se	15	20 North	51 East	Mount Diablo

198343

in Eureka County, Nevada, on the 19th day of February, 2005

Name and mailing address of locator is: **Miranda U.S.A., Inc. (a Nevada Corporation)**
5900 Philoree Lane
Reno, Nevada
89511

The Claim is approximately 1500 feet long and 600 feet wide, such that 10 feet are claimed in a West direction and 1490 feet in an East direction from the point of discovery (monument of location), at which the Notice of Location was posted, together with 300 feet on each side of the monument of location and center line of the Claim. The general course of the lode or vein is from the east to the west direction.

The number, location and markings on each corner monument- are as follows:

<u>Location</u>	<u>Markings</u>	<u>Description</u>
No. 1: Northeast Corner	NE Corner	1-1/2" x 1-1/2" x 4' wooden post
No. 2: Southeast Corner	SE Corner	1-1/2" x 1-1/2" x 4' wooden post
No. 3: Southwest Corner	SW Corner	1-1/2" x 1-1/2" x 4' wooden post
No. 4: Northwest Corner	NW Corner	1-1/2" x 1-1/2" x 4' wooden post

As erected on the ground, each corner monument is marked by scribed metal tags with the claim name and number and corner description as described above.

The work of location consisted of making a claim map as provided in NRS 517.040.

Dated this 20th day of April, 2005.

SIGNATURE OF LOCATOR:

By Brian R Cellura
Owner, Claimant, or Agent Signature

Brian R Cellura
Owner, Claimant, or Agent Name (printed)

Suggested Form - Nevada Division of Minerals (REV. 6/30/2003 LV)
Nevada Lode Certificate of Location - NRS 517.050

198343

BOOK 413 PAGE 031
 OFFICIAL RECORDS
 RECORDED AT THE REQUEST OF
 MIRANDA USA INC
 2005 MAY 11 PM 1:39
 EUREKA COUNTY, NEVADA
 M.N. REBALEATI, RECORDER
 FILE NO. FEES \$20.50

**CERTIFICATE OF LOCATION
 LODGE MINING CLAIM**

TO ALL WHOM IT MAY CONCERN:

The undersigned hereby certifies that he has caused to be located the
 Dame 165 Lodge Mining Claim in the following quarter sections(s):

<u>1/4</u>	<u>Section</u>	<u>Township</u>	<u>Range</u>	<u>Meridian</u>
Sw	15	20 North	51 East	Mount Diablo
		20 North	51 East	Mount Diablo
				Mount Diablo
				Mount Diablo

198344

in Eureka County, Nevada, on the 19th day of February, 2005

Name and mailing address of locator is: **Miranda U.S.A., Inc. (a Nevada Corporation)**
 5900 Philoree Lane
 Reno, Nevada
 89511

The Claim is approximately 1500 feet long and 600 feet wide, such that 10 feet are claimed in a East direction and 1490 feet in an West direction from the point of discovery (monument of location), at which the Notice of Location was posted, together with 300 feet on each side of the monument of location and center line of the Claim. The general course of the lode or vein is from the east to the west direction.

The number, location and markings on each corner monument- are as follows:

<u>Location</u>	<u>Markings</u>	<u>Description</u>
No. 1: Northeast Corner	NE Corner	1-1/2" x 1-1/2" x 4' wooden post
No. 2: Southeast Corner	SE Corner	1-1/2" x 1-1/2" x 4' wooden post
No. 3: Southwest Corner	SW Corner	1-1/2" x 1-1/2" x 4' wooden post
No. 4: Northwest Corner	NW Corner	1-1/2" x 1-1/2" x 4' wooden post

As erected on the ground, each corner monument is marked by scribed metal tags with the claim name and number and corner description as described above.

The work of location consisted of making a claim map as provided in NRS 517.040.

Dated this 20th day of April, 2005.

SIGNATURE OF LOCATOR:

By Brian R Cellura
 Owner, Claimant, or Agent Signature

Brian R Cellura
 Owner, Claimant, or Agent Name (printed)

Suggested Form - Nevada Division of Minerals (REV. 6/30/2003 LV)
 Nevada Lode Certificate of Location - NRS 517.050

198344

Recorders Stamp

BOOK 413 PAGE 032
OFFICIAL RECORDS
RECORDED AT THE REQUEST OF
MIRANDA USA INC
2005 MAY 11 PM 1:39

EUREKA COUNTY, NEVADA
M.N. REBALEATI, RECORDER
FILE NO. FEES \$20.50

198345

CERTIFICATE OF LOCATION LODE MINING CLAIM

TO ALL WHOM IT MAY CONCERN:

The undersigned hereby certifies that he has caused to be located the
Dame 166 Lode Mining Claim in the following quarter sections(s):

<u>1/4</u>	<u>Section</u>	<u>Township</u>	<u>Range</u>	<u>Meridian</u>
Sw	15	20 North	51 East	Mount Diablo
Se	15	20 North	51 East	Mount Diablo
				Mount Diablo
				Mount Diablo

in Eureka County, Nevada, on the 19th day of February, 2005

Name and mailing address of locator is: **Miranda U.S.A., Inc. (a Nevada Corporation)**
5900 Philoree Lane
Reno, Nevada
89511

The Claim is approximately 1500 feet long and 600 feet wide, such that 10 feet are claimed in a West direction and 1490 feet in an East direction from the point of discovery (monument of location), at which the Notice of Location was posted, together with 300 feet on each side of the monument of location and center line of the Claim. The general course of the lode or vein is from the east to the west direction.

The number, location and markings on each corner monument- are as follows:

<u>Location</u>	<u>Markings</u>	<u>Description</u>
No. 1: Northeast Corner	NE Corner	1-1/2" x 1-1/2" x 4' wooden post
No. 2: Southeast Corner	SE Corner	1-1/2" x 1-1/2" x 4' wooden post
No. 3: Southwest Corner	SW Corner	1-1/2" x 1-1/2" x 4' wooden post
No. 4: Northwest Corner	NW Corner	1-1/2" x 1-1/2" x 4' wooden post

As erected on the ground, each corner monument is marked by scribed metal tags with the claim name and number and corner description as described above.

The work of location consisted of making a claim map as provided in NRS 517.040.

Dated this 20th day of April, 2005.

SIGNATURE OF LOCATOR:

By [Signature]
Owner, Claimant, or Agent Signature

Brian R Cellura
Owner, Claimant, or Agent Name (printed)

Suggested Form - Nevada Division of Minerals (REV. 6/30/2003 LV)
Nevada Lode Certificate of Location - NRS 517.050

198345

BOOK 413 PAGE 032

BOOK 413 PAGE 033
OFFICIAL RECORDS
RECORDED AT THE REQUEST OF
MIRANDA USA INC
2005 MAY 11 PM 1:39

EUREKA COUNTY, NEVADA
M.N. REBALEATI, RECORDER
FILE NO. FEES 20.50

198346

**CERTIFICATE OF LOCATION
LODE MINING CLAIM**

TO ALL WHOM IT MAY CONCERN:

The undersigned hereby certifies that he has caused to be located the
Dame 167 Lode Mining Claim in the following quarter sections(s):

<u>1/4</u>	<u>Section</u>	<u>Township</u>	<u>Range</u>	<u>Meridian</u>
Sw	15	20 North	51 East	Mount Diablo
		20 North	51 East	Mount Diablo
				Mount Diablo
				Mount Diablo

in Eureka County, Nevada, on the 19th day of February, 2005

Name and mailing address of locator is: **Miranda U.S.A., Inc. (a Nevada Corporation)**
5900 Philoree Lane
Reno, Nevada
89511

The Claim is approximately 1500 feet long and 600 feet wide, such that 10 feet are claimed in a East direction and 1490 feet in an West direction from the point of discovery (monument of location), at which the Notice of Location was posted, together with 300 feet on each side of the monument of location and center line of the Claim. The general course of the lode or vein is from the east to the west direction.

The number, location and markings on each corner monument- are as follows:

<u>Location</u>	<u>Markings</u>	<u>Description</u>
No. 1: Northeast Corner	NE Corner	1-1/2" x 1-1/2" x 4' wooden post
No. 2: Southeast Corner	SE Corner	1-1/2" x 1-1/2" x 4' wooden post
No. 3: Southwest Corner	SW Corner	1-1/2" x 1-1/2" x 4' wooden post
No. 4: Northwest Corner	NW Corner	1-1/2" x 1-1/2" x 4' wooden post

As erected on the ground, each corner monument is marked by scribed metal tags with the claim name and number and corner description as described above.

The work of location consisted of making a claim map as provided in NRS 517.040.

Dated this 20th day of April, 2005.

SIGNATURE OF LOCATOR:

By Brian R Cellura
Owner, Claimant, or Agent Signature

Brian R Cellura
Owner, Claimant, or Agent Name (printed)

Suggested Form - Nevada Division of Minerals (REV. 6/30/2003 LV)
Nevada Lode Certificate of Location - NRS 517.050

198346

BOOK 413 PAGE 034
 OFFICIAL RECORDS
 RECORDED AT THE REQUEST OF
 MIRANDA U.S.A., INC.
 2005 MAY 11 PM 1:39
 EUREKA COUNTY, NEVADA
 M.N. REBALEATI, RECORDER
 FILE NO. 198347
 FEES \$20.50

**CERTIFICATE OF LOCATION
 LODE MINING CLAIM**

TO ALL WHOM IT MAY CONCERN:

The undersigned hereby certifies that he has caused to be located the
 Dame 168 Lode Mining Claim in the following quarter sections(s):

<u>1/4</u>	<u>Section</u>	<u>Township</u>	<u>Range</u>	<u>Meridian</u>
Sw	15	20 North	51 East	Mount Diablo
Se	15	20 North	51 East	Mount Diablo
				Mount Diablo
				Mount Diablo

in Eureka County, Nevada, on the 19th day of February, 2005

Name and mailing address of locator is: **Miranda U.S.A., Inc. (a Nevada Corporation)**
 5900 Philoree Lane
 Reno, Nevada
 89511

The Claim is approximately 1500 feet long and 600 feet wide, such that 10 feet are claimed in a West direction and 1490 feet in an East direction from the point of discovery (monument of location), at which the Notice of Location was posted, together with 300 feet on each side of the monument of location and center line of the Claim. The general course of the lode or vein is from the east to the west direction.

The number, location and markings on each corner monument- are as follows:

<u>Location</u>	<u>Markings</u>	<u>Description</u>
No. 1: Northeast Corner	NE Corner	1-1/2" x 1-1/2" x 4' wooden post
No. 2: Southeast Corner	SE Corner	1-1/2" x 1-1/2" x 4' wooden post
No. 3: Southwest Corner	SW Corner	1-1/2" x 1-1/2" x 4' wooden post
No. 4: Northwest Corner	NW Corner	1-1/2" x 1-1/2" x 4' wooden post

As erected on the ground, each corner monument is marked by scribed metal tags with the claim name and number and corner description as described above.

The work of location consisted of making a claim map as provided in NRS 517.040.

Dated this 20th day of April, 2005.

SIGNATURE OF LOCATOR:

By Brian R Cellura
 Owner, Claimant, or Agent Signature

Brian R Cellura
 Owner, Claimant, or Agent Name (printed)

Suggested Form - Nevada Division of Minerals (REV. 6/30/2003 LV)
 Nevada Lode Certificate of Location - NRS 517.050

198347

BOOK 413 PAGE 035
OFFICIAL RECORDS
RECORDED AT THE REQUEST OF
MIRANDA U.S.A. INC
2005 MAY 11 PM 1:39

EUREKA COUNTY, NEVADA
M.N. REBALEATI, RECORDER
FILE NO. FEES 20.50

198348

**CERTIFICATE OF LOCATION
LODE MINING CLAIM**

TO ALL WHOM IT MAY CONCERN:

The undersigned hereby certifies that he has caused to be located the
Dame 169 Lode Mining Claim in the following quarter sections(s):

<u>1/4</u>	<u>Section</u>	<u>Township</u>	<u>Range</u>	<u>Meridian</u>
Sw	15	20 North	51 East	Mount Diablo
		20 North	51 East	Mount Diablo
				Mount Diablo
				Mount Diablo

in Eureka County, Nevada, on the 19th day of February, 2005

Name and mailing address of locator is: **Miranda U.S.A., Inc. (a Nevada Corporation)**
5900 Philoree Lane
Reno, Nevada
89511

The Claim is approximately 1500 feet long and 600 feet wide, such that 10 feet are claimed in a East direction and 1490 feet in an West direction from the point of discovery (monument of location), at which the Notice of Location was posted, together with 300 feet on each side of the monument of location and center line of the Claim. The general course of the lode or vein is from the east to the west direction.

The number, location and markings on each corner monument- are as follows:

<u>Location</u>	<u>Markings</u>	<u>Description</u>
No. 1: Northeast Corner	NE Corner	1-1/2" x 1-1/2" x 4' wooden post
No. 2: Southeast Corner	SE Corner	1-1/2" x 1-1/2" x 4' wooden post
No. 3: Southwest Corner	SW Corner	1-1/2" x 1-1/2" x 4' wooden post
No. 4: Northwest Corner	NW Corner	1-1/2" x 1-1/2" x 4' wooden post

As erected on the ground, each corner monument is marked by scribed metal tags with the claim name and number and corner description as described above.

The work of location consisted of making a claim map as provided in NRS 517.040.

Dated this 20th day of April, 2005.

SIGNATURE OF LOCATOR:

By Brian R Cellura
Owner, Claimant, or Agent Signature

Brian R Cellura
Owner, Claimant, or Agent Name (printed)

Suggested Form - Nevada Division of Minerals (REV. 6/30/2003 LV)
Nevada Lode Certificate of Location - NRS 517.050

198348

BOOK 413 PAGE 036
OFFICIAL RECORDS
RECORDED AT THE REQUEST OF
MIRANDA USA INC
2005 MAY 11 PM 1:40

EUREKA COUNTY, NEVADA
M.N. REBALEATI, RECORDER
FILE NO. FEES \$20.50

198349

**CERTIFICATE OF LOCATION
LODE MINING CLAIM**

TO ALL WHOM IT MAY CONCERN:

The undersigned hereby certifies that he has caused to be located the
Dame 170 Lode Mining Claim in the following quarter sections(s):

<u>1/4</u>	<u>Section</u>	<u>Township</u>	<u>Range</u>	<u>Meridian</u>
Sw	15	20 North	51 East	Mount Diablo
Se	15	20 North	51 East	Mount Diablo
				Mount Diablo
				Mount Diablo

in Eureka County, Nevada, on the 19th day of February, 2005

Name and mailing address of locator is: **Miranda U.S.A., Inc. (a Nevada Corporation)**
5900 Philoree Lane
Reno, Nevada
89511

The Claim is approximately 1500 feet long and 600 feet wide, such that 10 feet are claimed in a West direction and 1490 feet in an East direction from the point of discovery (monument of location), at which the Notice of Location was posted, together with 300 feet on each side of the monument of location and center line of the Claim. The general course of the lode or vein is from the east to the west direction.

The number, location and markings on each corner monument- are as follows:

<u>Location</u>	<u>Markings</u>	<u>Description</u>
No. 1: Northeast Corner	NE Corner	1-1/2" x 1-1/2" x 4' wooden post
No. 2: Southeast Corner	SE Corner	1-1/2" x 1-1/2" x 4' wooden post
No. 3: Southwest Corner	SW Corner	1-1/2" x 1-1/2" x 4' wooden post
No. 4: Northwest Corner	NW Corner	1-1/2" x 1-1/2" x 4' wooden post

As erected on the ground, each corner monument is marked by scribed metal tags with the claim name and number and corner description as described above.

The work of location consisted of making a claim map as provided in NRS 517.040.

Dated this 20th day of April, 2005.

SIGNATURE OF LOCATOR:

By Brian R Cellura
Owner, Claimant, or Agent Signature

Brian R Cellura
Owner, Claimant, or Agent Name (printed)

Suggested Form - Nevada Division of Minerals (REV. 6/30/2003 LV)
Nevada Lode Certificate of Location - NRS 517.050

198349

BOOK 413 PAGE 037
OFFICIAL RECORDS
RECORDED AT THE REQUEST OF
MIRANDA USA INC

2005 MAY 11 PM 1:40

EUREKA COUNTY, NEVADA
M.N. REBALEATI, RECORDER
FILE NO. FEES \$20.50

198350

**CERTIFICATE OF LOCATION
LODE MINING CLAIM**

TO ALL WHOM IT MAY CONCERN:

The undersigned hereby certifies that he has caused to be located the
Dame 171 Lode Mining Claim in the following quarter sections(s):

<u>1/4</u>	<u>Section</u>	<u>Township</u>	<u>Range</u>	<u>Meridian</u>
Sw	15	20 North	51 East	Mount Diablo
Nw	15	20 North	51 East	Mount Diablo
				Mount Diablo
				Mount Diablo

in Eureka County, Nevada, on the 19th day of February, 2005

Name and mailing address of locator is: **Miranda U.S.A., Inc. (a Nevada Corporation)**
5900 Philoree Lane
Reno, Nevada
89511

The Claim is approximately 1500 feet long and 600 feet wide, such that 10 feet are claimed in a East direction and 1490 feet in an West direction from the point of discovery (monument of location), at which the Notice of Location was posted, together with 300 feet on each side of the monument of location and center line of the Claim. The general course of the lode or vein is from the east to the west direction.

The number, location and markings on each corner monument- are as follows:

<u>Location</u>	<u>Markings</u>	<u>Description</u>
No. 1: Northeast Corner	NE Corner	1-1/2" x 1-1/2" x 4' wooden post
No. 2: Southeast Corner	SE Corner	1-1/2" x 1-1/2" x 4' wooden post
No. 3: Southwest Corner	SW Corner	1-1/2" x 1-1/2" x 4' wooden post
No. 4: Northwest Corner	NW Corner	1-1/2" x 1-1/2" x 4' wooden post

As erected on the ground, each corner monument is marked by scribed metal tags with the claim name and number and corner description as described above.

The work of location consisted of making a claim map as provided in NRS 517.040.

Dated this 20th day of April, 2005.

SIGNATURE OF LOCATOR:

By [Signature]
Owner, Claimant, or Agent Signature

Brian R Cellura
Owner, Claimant, or Agent Name (printed)

Suggested Form - Nevada Division of Minerals (REV. 6/30/2003 LV)
Nevada Lode Certificate of Location - NRS 517.050

198350

BOOK 413 PAGE 038
OFFICIAL RECORDS
RECORDED AT THE REQUEST OF
MIRANDA U.S.A. INC

2005 MAY 11 PM 1:40

EUREKA COUNTY, NEVADA
M.N. REBALEATI, RECORDER
FILE NO. FEES 20.50

198351

**CERTIFICATE OF LOCATION
LODE MINING CLAIM**

TO ALL WHOM IT MAY CONCERN:

The undersigned hereby certifies that he has caused to be located the
Dame 172 Lode Mining Claim in the following quarter sections(s):

<u>1/4</u>	<u>Section</u>	<u>Township</u>	<u>Range</u>	<u>Meridian</u>
Sw	15	20 North	51 East	Mount Diablo
Se	15	20 North	51 East	Mount Diablo
Nw	15	20 North	51 East	Mount Diablo
Ne	15	20 North	51 East	Mount Diablo

in Eureka County, Nevada, on the 19th day of February, 2005

Name and mailing address of locator is: **Miranda U.S.A., Inc. (a Nevada Corporation)**
5900 Philoree Lane
Reno, Nevada
89511

The Claim is approximately 1500 feet long and 600 feet wide, such that 10 feet are claimed in a West direction and 1490 feet in an East direction from the point of discovery (monument of location), at which the Notice of Location was posted, together with 300 feet on each side of the monument of location and center line of the Claim. The general course of the lode or vein is from the east to the west direction.

The number, location and markings on each corner monument- are as follows:

<u>Location</u>	<u>Markings</u>	<u>Description</u>
No. 1: Northeast Corner	NE Corner	1-1/2" x 1-1/2" x 4' wooden post
No. 2: Southeast Corner	SE Corner	1-1/2" x 1-1/2" x 4' wooden post
No. 3: Southwest Corner	SW Corner	1-1/2" x 1-1/2" x 4' wooden post
No. 4: Northwest Corner	NW Corner	1-1/2" x 1-1/2" x 4' wooden post

As erected on the ground, each corner monument is marked by scribed metal tags with the claim name and number and corner description as described above.

The work of location consisted of making a claim map as provided in NRS 517.040.

Dated this 20th day of April, 2005.

SIGNATURE OF LOCATOR:

By Brian R Cellura
Owner, Claimant, or Agent Signature

Brian R Cellura
Owner, Claimant, or Agent Name (printed)

Suggested Form - Nevada Division of Minerals (REV. 6/30/2003 LV)
Nevada Lode Certificate of Location - NRS 517.050

198351

BOOK 413 PAGE 039
 OFFICIAL RECORDS
 RECORDED AT THE REQUEST OF
 MIRANDA USA INC
 2005 MAY 11 PM 1:40
 EUREKA COUNTY, NEVADA
 M.N. REBALEATI, RECORDER
 FILE NO. FEES 20.50

**CERTIFICATE OF LOCATION
 LODE MINING CLAIM**

TO ALL WHOM IT MAY CONCERN:

The undersigned hereby certifies that he has caused to be located the
 Dame 173 Lode Mining Claim in the following quarter sections(s):

<u>1/4</u>	<u>Section</u>	<u>Township</u>	<u>Range</u>	<u>Meridian</u>
Nw	15	20 North	51 East	Mount Diablo
		20 North	51 East	Mount Diablo
				Mount Diablo
				Mount Diablo

198352

in Eureka County, Nevada, on the 19th day of February, 2005

Name and mailing address of locator is: **Miranda U.S.A., Inc. (a Nevada Corporation)**
 5900 Philoree Lane
 Reno, Nevada
 89511

The Claim is approximately 1500 feet long and 600 feet wide, such that 10 feet are claimed in a East direction and 1490 feet in an West direction from the point of discovery (monument of location), at which the Notice of Location was posted, together with 300 feet on each side of the monument of location and center line of the Claim. The general course of the lode or vein is from the east to the west direction.

The number, location and markings on each comer monument- are as follows:

<u>Location</u>	<u>Markings</u>	<u>Description</u>
No. 1: Northeast Corner	NE Corner	1-1/2" x 1-1/2" x 4' wooden post
No. 2: Southeast Corner	SE Corner	1-1/2" x 1-1/2" x 4' wooden post
No. 3: Southwest Corner	SW Corner	1-1/2" x 1-1/2" x 4' wooden post
No. 4: Northwest Corner	NW Corner	1-1/2" x 1-1/2" x 4' wooden post

As erected on the ground, each comer monument is marked by scribed metal tags with the claim name and number and corner description as described above.

The work of location consisted of making a claim map as provided in NRS 517.040.

Dated this 20th day of April, 2005.

SIGNATURE OF LOCATOR:

By Brian R Cellura
 Owner, Claimant, or Agent Signature

Brian R Cellura
 Owner, Claimant, or Agent Name (printed)

Suggested Form - Nevada Division of Minerals (REV. 6/30/2003 LV)
 Nevada Lode Certificate of Location - NRS 517.050

198352

**CERTIFICATE OF LOCATION
LODE MINING CLAIM**

TO ALL WHOM IT MAY CONCERN:

The undersigned hereby certifies that he has caused to be located the
Dame 174 Lode Mining Claim in the following quarter sections(s):

<u>1/4</u>	<u>Section</u>	<u>Township</u>	<u>Range</u>	<u>Meridian</u>
Nw	15	20 North	51 East	Mount Diablo
Ne	15	20 North	51 East	Mount Diablo
				Mount Diablo
				Mount Diablo

in Eureka County, Nevada, on the 19th day of February, 2005

Name and mailing address of locator is: **Miranda U.S.A., Inc. (a Nevada Corporation)**
5900 Philoree Lane
Reno, Nevada
89511

The Claim is approximately 1500 feet long and 600 feet wide, such that 10 feet are claimed in a West direction and 1490 feet in an East direction from the point of discovery (monument of location), at which the Notice of Location was posted, together with 300 feet on each side of the monument of location and center line of the Claim. The general course of the lode or vein is from the east to the west direction.

The number, location and markings on each corner monument- are as follows:


<u>Location</u>	<u>Markings</u>	<u>Description</u>
No. 1: Northeast Corner	NE Corner	1-1/2" x 1-1/2" x 4' wooden post
No. 2: Southeast Corner	SE Corner	1-1/2" x 1-1/2" x 4' wooden post
No. 3: Southwest Corner	SW Corner	1-1/2" x 1-1/2" x 4' wooden post
No. 4: Northwest Corner	NW Corner	1-1/2" x 1-1/2" x 4' wooden post

As erected on the ground, each corner monument is marked by scribed metal tags with the claim name and number and corner description as described above.

The work of location consisted of making a claim map as provided in NRS 517.040.

Dated this 20th day of April, 2005.

SIGNATURE OF LOCATOR:

By 
Owner, Claimant, or Agent Signature

Brian R Cellura
Owner, Claimant, or Agent Name (printed)

Suggested Form - Nevada Division of Minerals (REV. 6/30/2003 LV)
Nevada Lode Certificate of Location - NRS 517.050

BOOK 413 PAGE 040
OFFICIAL RECORDS
RECORDED AT THE REQUEST OF
MIRANDA U.S.A. INC
2005 MAY 11 PM 1:40
EUREKA COUNTY, NEVADA
M.N. REBALEATI, RECORDER
FILE NO. FEES 20.50
198353

198353

BOOK 413 PAGE 040

BOOK 413 PAGE 041
OFFICIAL RECORDS
RECORDED AT THE REQUEST OF
MIRANDA USA INC
2005 MAY 11 PM 1:40

EUREKA COUNTY, NEVADA
M.N. REBALEATI, RECORDER
FILE NO. FEES 20.50

198354

**CERTIFICATE OF LOCATION
LODE MINING CLAIM**

TO ALL WHOM IT MAY CONCERN:

The undersigned hereby certifies that he has caused to be located the
Dame 175 Lode Mining Claim in the following quarter sections(s):

<u>1/4</u>	<u>Section</u>	<u>Township</u>	<u>Range</u>	<u>Meridian</u>
Nw	15	20 North	51 East	Mount Diablo
		20 North	51 East	Mount Diablo
				Mount Diablo
				Mount Diablo

in Eureka County, Nevada, on the 19th day of February, 2005

Name and mailing address of locator is: **Miranda U.S.A., Inc. (a Nevada Corporation)**
5900 Philoree Lane
Reno, Nevada
89511

The Claim is approximately 1500 feet long and 600 feet wide, such that 10 feet are claimed in a East direction and 1490 feet in an West direction from the point of discovery (monument of location), at which the Notice of Location was posted, together with 300 feet on each side of the monument of location and center line of the Claim. The general course of the lode or vein is from the east to the west direction.

The number, location and markings on each corner monument- are as follows:

<u>Location</u>	<u>Markings</u>	<u>Description</u>
No. 1: Northeast Corner	NE Corner	1-1/2" x 1-1/2" x 4' wooden post
No. 2: Southeast Corner	SE Corner	1-1/2" x 1-1/2" x 4' wooden post
No. 3: Southwest Corner	SW Corner	1-1/2" x 1-1/2" x 4' wooden post
No. 4: Northwest Corner	NW Corner	1-1/2" x 1-1/2" x 4' wooden post

As erected on the ground, each corner monument is marked by scribed metal tags with the claim name and number and corner description as described above.

The work of location consisted of making a claim map as provided in NRS 517.040.

Dated this 20th day of April, 2005.

SIGNATURE OF LOCATOR:

By Brian R Cellura
Owner, Claimant, or Agent Signature

Brian R Cellura
Owner, Claimant, or Agent Name (printed)

Suggested Form - Nevada Division of Minerals (REV. 6/30/2003 LV)
Nevada Lode Certificate of Location - NRS 517.050

198354

BOOK 413 PAGE 041

BOOK 413 PAGE 042
OFFICIAL RECORDS
RECORDED AT THE REQUEST OF
MIRANDA U.S.A. INC

2005 MAY 11 PM 1:40

EUREKA COUNTY, NEVADA
M.N. REBALEATI, RECORDER
FILE NO. FEES 20.50

**CERTIFICATE OF LOCATION
LODE MINING CLAIM**

TO ALL WHOM IT MAY CONCERN:

The undersigned hereby certifies that he has caused to be located the
Dame 176 Lode Mining Claim in the following quarter sections(s):

<u>1/4</u>	<u>Section</u>	<u>Township</u>	<u>Range</u>	<u>Meridian</u>
Nw	15	20 North	51 East	Mount Diablo
Ne	15	20 North	51 East	Mount Diablo
				Mount Diablo
				Mount Diablo

198355

in Eureka County, Nevada, on the 19th day of February, 2005

Name and mailing address of locator is: **Miranda U.S.A., Inc. (a Nevada Corporation)**
5900 Philoree Lane
Reno, Nevada
89511

The Claim is approximately 1500 feet long and 600 feet wide, such that 10 feet are claimed in a West direction and 1490 feet in an East direction from the point of discovery (monument of location), at which the Notice of Location was posted, together with 300 feet on each side of the monument of location and center line of the Claim. The general course of the lode or vein is from the east to the west direction.

The number, location and markings on each corner monument- are as follows:

<u>Location</u>	<u>Markings</u>	<u>Description</u>
No. 1: Northeast Corner	NE Corner	1-1/2" x 1-1/2" x 4' wooden post
No. 2: Southeast Corner	SE Corner	1-1/2" x 1-1/2" x 4' wooden post
No. 3: Southwest Corner	SW Corner	1-1/2" x 1-1/2" x 4' wooden post
No. 4: Northwest Corner	NW Corner	1-1/2" x 1-1/2" x 4' wooden post

As erected on the ground, each corner monument is marked by scribed metal tags with the claim name and number and corner description as described above.

The work of location consisted of making a claim map as provided in NRS 517.040.

Dated this 20th day of April, 2005.

SIGNATURE OF LOCATOR:

By Brian R Cellura
Owner, Claimant, or Agent Signature

Brian R Cellura
Owner, Claimant, or Agent Name (printed)

Suggested Form - Nevada Division of Minerals (REV. 6/30/2003 LV)
Nevada Lode Certificate of Location - NRS 517.050

198355

**CERTIFICATE OF LOCATION
LODE MINING CLAIM**

TO ALL WHOM IT MAY CONCERN:

The undersigned hereby certifies that he has caused to be located the
Dame 177 Lode Mining Claim in the following quarter sections(s):

<u>1/4</u>	<u>Section</u>	<u>Township</u>	<u>Range</u>	<u>Meridian</u>
Nw	15	20 North	51 East	Mount Diablo
		20 North	51 East	Mount Diablo
				Mount Diablo
				Mount Diablo

BOOK 413 PAGE 043
OFFICIAL RECORDS
RECORDED AT THE REQUEST OF
MIRANDA USA INC
2005 MAY 11 PM 1:40
EUREKA COUNTY, NEVADA
M.N. REBALEATI, RECORDER
FILE NO. FEES 20.50

198356

in Eureka County, Nevada, on the 19th day of February, 2005

Name and mailing address of locator is: **Miranda U.S.A., Inc. (a Nevada Corporation)**
5900 Philoree Lane
Reno, Nevada
89511

The Claim is approximately 1500 feet long and 600 feet wide, such that 10 feet are claimed in a East direction and 1490 feet in an West direction from the point of discovery (monument of location), at which the Notice of Location was posted, together with 300 feet on each side of the monument of location and center line of the Claim. The general course of the lode or vein is from the east to the west direction.

The number, location and markings on each corner monument- are as follows:

<u>Location</u>	<u>Markings</u>	<u>Description</u>
No. 1: Northeast Corner	NE Corner	1-1/2" x 1-1/2" x 4' wooden post
No. 2: Southeast Corner	SE Corner	1-1/2" x 1-1/2" x 4' wooden post
No. 3: Southwest Corner	SW Corner	1-1/2" x 1-1/2" x 4' wooden post
No. 4: Northwest Corner	NW Corner	1-1/2" x 1-1/2" x 4' wooden post

As erected on the ground, each corner monument is marked by scribed metal tags with the claim name and number and corner description as described above.

The work of location consisted of making a claim map as provided in NRS 517.040.

Dated this 20th day of April, 2005.

SIGNATURE OF LOCATOR:

By Brian R Cellura
Owner, Claimant, or Agent Signature

Brian R Cellura
Owner, Claimant, or Agent Name (printed)

Suggested Form - Nevada Division of Minerals (REV. 6/30/2003 LV)
Nevada Lode Certificate of Location - NRS 517.050

198356

BOOK 413 PAGE 044
 OFFICIAL RECORDS
 RECORDED AT THE REQUEST OF
 MIRANDA USA INC
 2005 MAY 11 PM 1:40
 EUREKA COUNTY, NEVADA
 M.N. REBALEATI, RECORDER
 FILE NO. FEES 20.50

**CERTIFICATE OF LOCATION
 LODE MINING CLAIM**

TO ALL WHOM IT MAY CONCERN:

The undersigned hereby certifies that he has caused to be located the
 Dame 178 Lode Mining Claim in the following quarter sections(s):

<u>1/4</u>	<u>Section</u>	<u>Township</u>	<u>Range</u>	<u>Meridian</u>
Nw	15	20 North	51 East	Mount Diablo
Ne	15	20 North	51 East	Mount Diablo
				Mount Diablo
				Mount Diablo

198357

in Eureka County, Nevada, on the 19th day of February, 2005

Name and mailing address of locator is: **Miranda U.S.A., Inc. (a Nevada Corporation)**
 5900 Philoree Lane
 Reno, Nevada
 89511

The Claim is approximately 1500 feet long and 600 feet wide, such that 10 feet are claimed in a West direction and 1490 feet in an East direction from the point of discovery (monument of location), at which the Notice of Location was posted, together with 300 feet on each side of the monument of location and center line of the Claim. The general course of the lode or vein is from the east to the west direction.

The number, location and markings on each corner monument- are as follows:


<u>Location</u>	<u>Markings</u>	<u>Description</u>
No. 1: Northeast Corner	NE Corner	1-1/2" x 1-1/2" x 4' wooden post
No. 2: Southeast Corner	SE Corner	1-1/2" x 1-1/2" x 4' wooden post
No. 3: Southwest Corner	SW Corner	1-1/2" x 1-1/2" x 4' wooden post
No. 4: Northwest Corner	NW Corner	1-1/2" x 1-1/2" x 4' wooden post

As erected on the ground, each corner monument is marked by scribed metal tags with the claim name and number and corner description as described above.

The work of location consisted of making a claim map as provided in NRS 517.040.

Dated this 20th day of April, 2005.

SIGNATURE OF LOCATOR:

By 
 Owner, Claimant, or Agent Signature

Brian R Cellura
 Owner, Claimant, or Agent Name (printed)

Suggested Form - Nevada Division of Minerals (REV. 6/30/2003 LV)
 Nevada Lode Certificate of Location - NRS 517.050

198357

BOOK 413 PAGE 045
 OFFICIAL RECORDS
 RECORDED AT THE REQUEST OF
 MIRANDA USA INC
 2005 MAY 11 PM 1:40
 EUREKA COUNTY, NEVADA
 M.H. REBALEATI, RECORDER
 FILE NO. FEES 20.50

**CERTIFICATE OF LOCATION
 LODE MINING CLAIM**

TO ALL WHOM IT MAY CONCERN:

The undersigned hereby certifies that he has caused to be located the
 Dame 179 Lode Mining Claim in the following quarter sections(s):

<u>1/4</u>	<u>Section</u>	<u>Township</u>	<u>Range</u>	<u>Meridian</u>
Nw	15	20 North	51 East	Mount Diablo
		20 North	51 East	Mount Diablo
				Mount Diablo
				Mount Diablo

198358

in Eureka County, Nevada, on the 19th day of February, 2005

Name and mailing address of locator is: **Miranda U.S.A., Inc. (a Nevada Corporation)**
 5900 Philoree Lane
 Reno, Nevada
 89511

The Claim is approximately 1500 feet long and 600 feet wide, such that 10 feet are claimed in a East direction and 1490 feet in an West direction from the point of discovery (monument of location), at which the Notice of Location was posted, together with 300 feet on each side of the monument of location and center line of the Claim. The general course of the lode or vein is from the east to the west direction.

The number, location and markings on each corner monument- are as follows:


<u>Location</u>	<u>Markings</u>	<u>Description</u>
No. 1: Northeast Corner	NE Corner	1-1/2" x 1-1/2" x 4' wooden post
No. 2: Southeast Corner	SE Corner	1-1/2" x 1-1/2" x 4' wooden post
No. 3: Southwest Corner	SW Corner	1-1/2" x 1-1/2" x 4' wooden post
No. 4: Northwest Corner	NW Corner	1-1/2" x 1-1/2" x 4' wooden post

As erected on the ground, each corner monument is marked by scribed metal tags with the claim name and number and corner description as described above.

The work of location consisted of making a claim map as provided in NRS 517.040.

Dated this 20th day of April, 2005.

SIGNATURE OF LOCATOR:

By 
 Owner, Claimant, or Agent Signature

Brian R Cellura
 Owner, Claimant, or Agent Name (printed)

Suggested Form - Nevada Division of Minerals (REV. 6/30/2003 LV)
 Nevada Lode Certificate of Location - NRS 517.050

198358

**CERTIFICATE OF LOCATION
LODE MINING CLAIM**

TO ALL WHOM IT MAY CONCERN:

The undersigned hereby certifies that he has caused to be located the
Dame 180 Lode Mining Claim in the following quarter sections(s):

<u>1/4</u>	<u>Section</u>	<u>Township</u>	<u>Range</u>	<u>Meridian</u>
Nw	15	20 North	51 East	Mount Diablo
Ne	15	20 North	51 East	Mount Diablo
				Mount Diablo
				Mount Diablo

BOOK 413 PAGE 046
OFFICIAL RECORDS
RECORDED AT THE REQUEST OF
MIRANDA U.S.A. INC
2005 MAY 11 PM 1:40
EUREKA COUNTY, NEVADA
M.N. REBALEATI, RECORDER
FILE NO. FEES \$20.50

198359

in Eureka County, Nevada, on the 19th day of February, 2005

Name and mailing address of locator is: **Miranda U.S.A., Inc. (a Nevada Corporation)**
5900 Philoree Lane
Reno, Nevada
89511

The Claim is approximately 1500 feet long and 600 feet wide, such that 10 feet are claimed in a West direction and 1490 feet in an East direction from the point of discovery (monument of location), at which the Notice of Location was posted, together with 300 feet on each side of the monument of location and center line of the Claim. The general course of the lode or vein is from the east to the west direction.

The number, location and markings on each corner monument- are as follows:


<u>Location</u>	<u>Markings</u>	<u>Description</u>
No. 1: Northeast Corner	NE Corner	1-1/2" x 1-1/2" x 4' wooden post
No. 2: Southeast Corner	SE Corner	1-1/2" x 1-1/2" x 4' wooden post
No. 3: Southwest Corner	SW Corner	1-1/2" x 1-1/2" x 4' wooden post
No. 4: Northwest Corner	NW Corner	1-1/2" x 1-1/2" x 4' wooden post

As erected on the ground, each corner monument is marked by scribed metal tags with the claim name and number and corner description as described above.

The work of location consisted of making a claim map as provided in NRS 517.040.

Dated this 20th day of April, 2005.

SIGNATURE OF LOCATOR:

By 
Owner, Claimant, or Agent Signature

Brian R Cellura
Owner, Claimant, or Agent Name (printed)

Suggested Form - Nevada Division of Minerals (REV. 6/30/2003 LV)
Nevada Lode Certificate of Location - NRS 517.050

198359

Recorders Stamp

BOOK 413 PAGE 047
OFFICIAL RECORDS
RECORDED AT THE REQUEST OF
MIRANDA USA INC
2005 MAY 11 PM 1:41

EUREKA COUNTY, NEVADA
M.N. REBALEATI, RECORDER
FILE NO. FEES 20.50

198360

CERTIFICATE OF LOCATION LODE MINING CLAIM

TO ALL WHOM IT MAY CONCERN:

The undersigned hereby certifies that he has caused to be located the
Dame 181 Lode Mining Claim in the following quarter sections(s):

<u>1/4</u>	<u>Section</u>	<u>Township</u>	<u>Range</u>	<u>Meridian</u>
Ne	16	20 North	51 East	Mount Diablo
				Mount Diablo
				Mount Diablo
				Mount Diablo

in Eureka County, Nevada, on the 20th day of February, 2005

Name and mailing address of locator is: **Miranda U.S.A., Inc. (a Nevada Corporation)**
5900 Philoree Lane
Reno, Nevada
89511

The Claim is approximately 1500 feet long and 600 feet wide, such that 10 feet are claimed in a East direction and 1490 feet in an West direction from the point of discovery (monument of location), at which the Notice of Location was posted, together with 300 feet on each side of the monument of location and center line of the Claim. The general course of the lode or vein is from the east to the west direction.

The number, location and markings on each corner monument- are as follows:

<u>Location</u>	<u>Markings</u>	<u>Description</u>
No. 1: Northeast Corner	NE Corner	1-1/2" x 1-1/2" x 4' wooden post
No. 2: Southeast Corner	SE Corner	1-1/2" x 1-1/2" x 4' wooden post
No. 3: Southwest Corner	SW Corner	1-1/2" x 1-1/2" x 4' wooden post
No. 4: Northwest Corner	NW Corner	1-1/2" x 1-1/2" x 4' wooden post

As erected on the ground, each corner monument is marked by scribed metal tags with the claim name and number and corner description as described above.

The work of location consisted of making a claim map as provided in NRS 517.040.

Dated this 20th day of April, 2005.

SIGNATURE OF LOCATOR:

By Brian R Cellura
Owner, Claimant, or Agent Signature

Brian R Cellura
Owner, Claimant, or Agent Name (printed)

Suggested Form - Nevada Division of Minerals (REV. 6/30/2003 LV)
Nevada Lode Certificate of Location - NRS 517.050

198360

BOOK 413 PAGE 047

Recorders Stamp

BOOK 413 PAGE 048
OFFICIAL RECORDS
RECORDED AT THE REQUEST OF
MIRANDA USA INC
2005 MAY 11 PM 1:41

EUREKA COUNTY, NEVADA
M.N. REBALEATI, RECORDER
FILE NO. FEES 20.50

CERTIFICATE OF LOCATION LODE MINING CLAIM

TO ALL WHOM IT MAY CONCERN:

The undersigned hereby certifies that he has caused to be located the
Dame 182 Lode Mining Claim in the following quarter sections(s):

<u>1/4</u>	<u>Section</u>	<u>Township</u>	<u>Range</u>	<u>Meridian</u>
Ne	16	20 North	51 East	Mount Diablo
Nw	15	20 North	51 East	Mount Diablo
				Mount Diablo
				Mount Diablo

198361

in Eureka County, Nevada, on the 20th day of February, 2005

Name and mailing address of locator is: **Miranda U.S.A., Inc. (a Nevada Corporation)**
5900 Philoree Lane
Reno, Nevada
89511

The Claim is approximately 1500 feet long and 600 feet wide, such that 10 feet are claimed in a West direction and 1490 feet in an East direction from the point of discovery (monument of location), at which the Notice of Location was posted, together with 300 feet on each side of the monument of location and center line of the Claim. The general course of the lode or vein is from the east to the west direction.

The number, location and markings on each corner monument- are as follows:

<u>Location</u>	<u>Markings</u>	<u>Description</u>
No. 1: Northeast Corner	NE Corner	1-1/2" x 1-1/2" x 4' wooden post
No. 2: Southeast Corner	SE Corner	1-1/2" x 1-1/2" x 4' wooden post
No. 3: Southwest Corner	SW Corner	1-1/2" x 1-1/2" x 4' wooden post
No. 4: Northwest Corner	NW Corner	1-1/2" x 1-1/2" x 4' wooden post

As erected on the ground, each corner monument is marked by scribed metal tags with the claim name and number and corner description as described above.

The work of location consisted of making a claim map as provided in NRS 517.040.

Dated this 20th day of April, 2005.

SIGNATURE OF LOCATOR:

By Brian R Cellura
Owner, Claimant, or Agent Signature

Brian R Cellura
Owner, Claimant, or Agent Name (printed)

Suggested Form - Nevada Division of Minerals (REV. 6/30/2003 LV)
Nevada Lode Certificate of Location - NRS 517.050

198361

**CERTIFICATE OF LOCATION
LODE MINING CLAIM**

TO ALL WHOM IT MAY CONCERN:

The undersigned hereby certifies that he has caused to be located the
Dame 183 Lode Mining Claim in the following quarter sections(s):

<u>1/4</u>	<u>Section</u>	<u>Township</u>	<u>Range</u>	<u>Meridian</u>
Ne	16	20 North	51 East	Mount Diablo
		20 North	51 East	Mount Diablo
				Mount Diablo
				Mount Diablo

BOOK 413 PAGE 049
OFFICIAL RECORDS
RECORDED AT THE REQUEST OF
MIRANDA U.S.A. INC
2005 MAY 11 PM 1:41

EUREKA COUNTY, NEVADA
M.N. REBALEATI, RECORDER
FILE NO. FEES 20.50

198362

in Eureka County, Nevada, on the 20th day of February, 2005

Name and mailing address of locator is: **Miranda U.S.A., Inc. (a Nevada Corporation)**
5900 Philoree Lane
Reno, Nevada
89511

The Claim is approximately 1500 feet long and 600 feet wide, such that 10 feet are claimed in a East direction and 1490 feet in an West direction from the point of discovery (monument of location), at which the Notice of Location was posted, together with 300 feet on each side of the monument of location and center line of the Claim. The general course of the lode or vein is from the east to the west direction.

The number, location and markings on each corner monument- are as follows:

<u>Location</u>	<u>Markings</u>	<u>Description</u>
No. 1: Northeast Corner	NE Corner	1-1/2" x 1-1/2" x 4' wooden post
No. 2: Southeast Corner	SE Corner	1-1/2" x 1-1/2" x 4' wooden post
No. 3: Southwest Corner	SW Corner	1-1/2" x 1-1/2" x 4' wooden post
No. 4: Northwest Corner	NW Corner	1-1/2" x 1-1/2" x 4' wooden post

As erected on the ground, each corner monument is marked by scribed metal tags with the claim name and number and corner description as described above.

The work of location consisted of making a claim map as provided in NRS 517.040.

Dated this 20th day of April, 2005.

SIGNATURE OF LOCATOR:

By Brian R Cellura
Owner, Claimant, or Agent Signature

Brian R Cellura
Owner, Claimant, or Agent Name (printed)

Suggested Form - Nevada Division of Minerals (REV. 6/30/2003 LV)
Nevada Lode Certificate of Location - NRS 517.050

BOOK 413 PAGE 050
OFFICIAL RECORDS
RECORDED AT THE REQUEST OF
MIRANDA U.S.A. INC
2005 MAY 11 PM 1:41

EUREKA COUNTY, NEVADA
M.N. REBALEATI, RECORDER
FILE NO. FEES 20.50

198363

**CERTIFICATE OF LOCATION
LODE MINING CLAIM**

TO ALL WHOM IT MAY CONCERN:

The undersigned hereby certifies that he has caused to be located the
Dame 184 Lode Mining Claim in the following quarter sections(s):

<u>1/4</u>	<u>Section</u>	<u>Township</u>	<u>Range</u>	<u>Meridian</u>
Ne	16	20 North	51 East	Mount Diablo
Nw	15	20 North	51 East	Mount Diablo
				Mount Diablo
				Mount Diablo

in Eureka County, Nevada, on the 20th day of February, 2005

Name and mailing address of locator is: **Miranda U.S.A., Inc. (a Nevada Corporation)**
5900 Philoree Lane
Reno, Nevada
89511

The Claim is approximately 1500 feet long and 600 feet wide, such that 10 feet are claimed in a West direction and 1490 feet in an East direction from the point of discovery (monument of location), at which the Notice of Location was posted, together with 300 feet on each side of the monument of location and center line of the Claim. The general course of the lode or vein is from the east to the west direction.

The number, location and markings on each corner monument- are as follows:

<u>Location</u>	<u>Markings</u>	<u>Description</u>
No. 1: Northeast Corner	NE Corner	1-1/2" x 1-1/2" x 4' wooden post
No. 2: Southeast Corner	SE Corner	1-1/2" x 1-1/2" x 4' wooden post
No. 3: Southwest Corner	SW Corner	1-1/2" x 1-1/2" x 4' wooden post
No. 4: Northwest Corner	NW Corner	1-1/2" x 1-1/2" x 4' wooden post

As erected on the ground, each corner monument is marked by scribed metal tags with the claim name and number and corner description as described above.

The work of location consisted of making a claim map as provided in NRS 517.040.

Dated this 20th day of April, 2005.

SIGNATURE OF LOCATOR:

By Brian R Cellura
Owner, Claimant, or Agent Signature

Brian R Cellura
Owner, Claimant, or Agent Name (printed)

Suggested Form - Nevada Division of Minerals (REV. 6/30/2003 LV)
Nevada Lode Certificate of Location - NRS 517.050

BOOK 413 PAGE 050

198363

**CERTIFICATE OF LOCATION
LODE MINING CLAIM**

TO ALL WHOM IT MAY CONCERN:

The undersigned hereby certifies that he has caused to be located the
Dame 185 Lode Mining Claim in the following quarter sections(s):

<u>1/4</u>	<u>Section</u>	<u>Township</u>	<u>Range</u>	<u>Meridian</u>
Se	9	20 North	51 East	Mount Diablo
Ne	16	20 North	51 East	Mount Diablo
				Mount Diablo
				Mount Diablo

BOOK 413 PAGE 051
OFFICIAL RECORDS
RECORDED AT THE REQUEST OF
MIRANDA USA INC
2005 MAY 11 PM 1:41

EUREKA COUNTY, NEVADA
M.H. REBALEATI, RECORDER
FILE NO. FEES 20.50

198364

in Eureka County, Nevada, on the 20th day of February, 2005

Name and mailing address of locator is: **Miranda U.S.A., Inc. (a Nevada Corporation)**
5900 Philoree Lane
Reno, Nevada
89511

The Claim is approximately 1500 feet long and 600 feet wide, such that 10 feet are claimed in a East direction and 1490 feet in an West direction from the point of discovery (monument of location), at which the Notice of Location was posted, together with 300 feet on each side of the monument of location and center line of the Claim. The general course of the lode or vein is from the east to the west direction.

The number, location and markings on each corner monument- are as follows:


<u>Location</u>	<u>Markings</u>	<u>Description</u>
No. 1: Northeast Corner	NE Corner	1-1/2" x 1-1/2" x 4' wooden post
No. 2: Southeast Corner	SE Corner	1-1/2" x 1-1/2" x 4' wooden post
No. 3: Southwest Corner	SW Corner	1-1/2" x 1-1/2" x 4' wooden post
No. 4: Northwest Corner	NW Corner	1-1/2" x 1-1/2" x 4' wooden post

As erected on the ground, each corner monument is marked by scribed metal tags with the claim name and number and corner description as described above.

The work of location consisted of making a claim map as provided in NRS 517.040.

Dated this 20th day of April, 2005.

SIGNATURE OF LOCATOR:

By 
Owner, Claimant, or Agent Signature

Brian R Cellura
Owner, Claimant, or Agent Name (printed)

Suggested Form - Nevada Division of Minerals (REV. 6/30/2003 LV)
Nevada Lode Certificate of Location - NRS 517.050

198364

**CERTIFICATE OF LOCATION
LODE MINING CLAIM**

TO ALL WHOM IT MAY CONCERN:

The undersigned hereby certifies that he has caused to be located the
Dame 186 Lode Mining Claim in the following quarter sections(s):

<u>1/4</u>	<u>Section</u>	<u>Township</u>	<u>Range</u>	<u>Meridian</u>
Se	9	20 North	51 East	Mount Diablo
Ne	16	20 North	51 East	Mount Diablo
Nw	15	20 North	51 East	Mount Diablo
Sw	10	20 North	51 East	Mount Diablo

in Eureka County, Nevada, on the 20th day of February, 2005

Name and mailing address of locator is: **Miranda U.S.A., Inc. (a Nevada Corporation)**
5900 Philoree Lane
Reno, Nevada
89511

The Claim is approximately 1500 feet long and 600 feet wide, such that 10 feet are claimed in a West direction and 1490 feet in an East direction from the point of discovery (monument of location), at which the Notice of Location was posted, together with 300 feet on each side of the monument of location and center line of the Claim. The general course of the lode or vein is from the east to the west direction.

The number, location and markings on each corner monument- are as follows:


<u>Location</u>	<u>Markings</u>	<u>Description</u>
No. 1: Northeast Corner	NE Corner	1-1/2" x 1-1/2" x 4' wooden post
No. 2: Southeast Corner	SE Corner	1-1/2" x 1-1/2" x 4' wooden post
No. 3: Southwest Corner	SW Corner	1-1/2" x 1-1/2" x 4' wooden post
No. 4: Northwest Corner	NW Corner	1-1/2" x 1-1/2" x 4' wooden post

As erected on the ground, each corner monument is marked by scribed metal tags with the claim name and number and corner description as described above.

The work of location consisted of making a claim map as provided in NRS 517.040.

Dated this 20th day of April, 2005.

SIGNATURE OF LOCATOR:

By 
Owner, Claimant, or Agent Signature

Brian R Cellura
Owner, Claimant, or Agent Name (printed)

Suggested Form - Nevada Division of Minerals (REV. 6/30/2003 LV)
Nevada Lode Certificate of Location - NRS 517.050

BOOK 413 PAGE 052
OFFICIAL RECORDS
RECORDED AT THE REQUEST OF
MIRANDA USA INC
2005 MAY 11 PM 1:41
EUREKA COUNTY, NEVADA
M.N. REBALEATI, RECORDER
FILE NO. FEES 20.50

198365

198365

**CERTIFICATE OF LOCATION
LODE MINING CLAIM**

TO ALL WHOM IT MAY CONCERN:

The undersigned hereby certifies that he has caused to be located the
Dame 187 Lode Mining Claim in the following quarter sections(s):

<u>1/4</u>	<u>Section</u>	<u>Township</u>	<u>Range</u>	<u>Meridian</u>
Se	9	20 North	51 East	Mount Diablo
		20 North	51 East	Mount Diablo
				Mount Diablo
				Mount Diablo

BOOK 413 PAGE 053
OFFICIAL RECORDS
RECORDED AT THE REQUEST OF
MIRANDA USA INC
2005 MAY 11 PM 1:41

EUREKA COUNTY, NEVADA
M.N. REBALEATI, RECORDER
FILE NO. FEES 20.50

198366

in Eureka County, Nevada, on the 20th day of February, 2005

Name and mailing address of locator is: **Miranda U.S.A., Inc. (a Nevada Corporation)**
5900 Philoree Lane
Reno, Nevada
89511

The Claim is approximately 1500 feet long and 600 feet wide, such that 10 feet are claimed in a East direction and 1490 feet in an West direction from the point of discovery (monument of location), at which the Notice of Location was posted, together with 300 feet on each side of the monument of location and center line of the Claim. The general course of the lode or vein is from the east to the west direction.

The number, location and markings on each corner monument- are as follows:

<u>Location</u>	<u>Markings</u>	<u>Description</u>
No. 1: Northeast Corner	NE Corner	1-1/2" x 1-1/2" x 4' wooden post
No. 2: Southeast Corner	SE Corner	1-1/2" x 1-1/2" x 4' wooden post
No. 3: Southwest Corner	SW Corner	1-1/2" x 1-1/2" x 4' wooden post
No. 4: Northwest Corner	NW Corner	1-1/2" x 1-1/2" x 4' wooden post

As erected on the ground, each corner monument is marked by scribed metal tags with the claim name and number and corner description as described above.

The work of location consisted of making a claim map as provided in NRS 517.040.

Dated this 20th day of April, 2005.

SIGNATURE OF LOCATOR:

By Brian R Cellura
Owner, Claimant, or Agent Signature

Brian R Cellura
Owner, Claimant, or Agent Name (printed)

Suggested Form - Nevada Division of Minerals (REV. 6/30/2003 LV)
Nevada Lode Certificate of Location - NRS 517.050

198366

**CERTIFICATE OF LOCATION
LODE MINING CLAIM**

TO ALL WHOM IT MAY CONCERN:

The undersigned hereby certifies that he has caused to be located the
Dame 188 Lode Mining Claim in the following quarter sections(s):

<u>1/4</u>	<u>Section</u>	<u>Township</u>	<u>Range</u>	<u>Meridian</u>
Se	9	20 North	51 East	Mount Diablo
Sw	10	20 North	51 East	Mount Diablo
				Mount Diablo
				Mount Diablo

BOOK 413 PAGE 054
OFFICIAL RECORDS
RECORDED AT THE REQUEST OF
MIRANDA U.S.A. INC
2005 MAY 11 PM 1:41

EUREKA COUNTY, NEVADA
M.N. REBALEATI, RECORDER
FILE NO. FEES 20.50

198367

in Eureka County, Nevada, on the 20th day of February, 2005

Name and mailing address of locator is: **Miranda U.S.A., Inc. (a Nevada Corporation)**
5900 Philoree Lane
Reno, Nevada
89511

The Claim is approximately 1500 feet long and 600 feet wide, such that 10 feet are claimed in a West direction and 1490 feet in an East direction from the point of discovery (monument of location), at which the Notice of Location was posted, together with 300 feet on each side of the monument of location and center line of the Claim. The general course of the lode or vein is from the east to the west direction.

The number, location and markings on each corner monument- are as follows:


<u>Location</u>	<u>Markings</u>	<u>Description</u>
No. 1: Northeast Corner	NE Corner	1-1/2" x 1-1/2" x 4' wooden post
No. 2: Southeast Corner	SE Corner	1-1/2" x 1-1/2" x 4' wooden post
No. 3: Southwest Corner	SW Corner	1-1/2" x 1-1/2" x 4' wooden post
No. 4: Northwest Corner	NW Corner	1-1/2" x 1-1/2" x 4' wooden post

As erected on the ground, each corner monument is marked by scribed metal tags with the claim name and number and corner description as described above.

The work of location consisted of making a claim map as provided in NRS 517.040.

Dated this 20th day of April, 2005.

SIGNATURE OF LOCATOR:

By 
Owner, Claimant, or Agent Signature

Brian R Cellura
Owner, Claimant, or Agent Name (printed)

Suggested Form - Nevada Division of Minerals (REV. 6/30/2003 LV)
Nevada Lode Certificate of Location - NRS 517.050

198367

**CERTIFICATE OF LOCATION
LODE MINING CLAIM**

TO ALL WHOM IT MAY CONCERN:

The undersigned hereby certifies that he has caused to be located the
Dame 189 Lode Mining Claim in the following quarter sections(s):

<u>1/4</u>	<u>Section</u>	<u>Township</u>	<u>Range</u>	<u>Meridian</u>
Se	9	20 North	51 East	Mount Diablo
		20 North	51 East	Mount Diablo
				Mount Diablo
				Mount Diablo

BOOK 413 PAGE 055
OFFICIAL RECORDS
RECORDED AT THE REQUEST OF
MIRANDA USA INC
2005 MAY 11 PM 1:41

EUREKA COUNTY, NEVADA
M.N. REBALEATI, RECORDER
FILE NO. FEES 20.50

198368

in Eureka County, Nevada, on the 20th day of February, 2005

Name and mailing address of locator is: **Miranda U.S.A., Inc. (a Nevada Corporation)**
5900 Philoree Lane
Reno, Nevada
89511

The Claim is approximately 1500 feet long and 600 feet wide, such that 10 feet are claimed in a East direction and 1490 feet in an West direction from the point of discovery (monument of location), at which the Notice of Location was posted, together with 300 feet on each side of the monument of location and center line of the Claim. The general course of the lode or vein is from the east to the west direction.

The number, location and markings on each corner monument- are as follows:


<u>Location</u>	<u>Markings</u>	<u>Description</u>
No. 1: Northeast Corner	NE Corner	1-1/2" x 1-1/2" x 4' wooden post
No. 2: Southeast Corner	SE Corner	1-1/2" x 1-1/2" x 4' wooden post
No. 3: Southwest Corner	SW Corner	1-1/2" x 1-1/2" x 4' wooden post
No. 4: Northwest Corner	NW Corner	1-1/2" x 1-1/2" x 4' wooden post

As erected on the ground, each corner monument is marked by scribed metal tags with the claim name and number and corner description as described above.

The work of location consisted of making a claim map as provided in NRS 517.040.

Dated this 20th day of April, 2005.

SIGNATURE OF LOCATOR:

By 
Owner, Claimant, or Agent Signature

Brian R Cellura
Owner, Claimant, or Agent Name (printed)

Suggested Form - Nevada Division of Minerals (REV. 6/30/2003 LV)
Nevada Lode Certificate of Location - NRS 517.050

198368

**CERTIFICATE OF LOCATION
LODE MINING CLAIM**

TO ALL WHOM IT MAY CONCERN:

The undersigned hereby certifies that he has caused to be located the
Dame 190 Lode Mining Claim in the following quarter sections(s):

<u>1/4</u>	<u>Section</u>	<u>Township</u>	<u>Range</u>	<u>Meridian</u>
Se	9	20 North	51 East	Mount Diablo
Sw	10	20 North	51 East	Mount Diablo
				Mount Diablo
				Mount Diablo

BOOK 413 PAGE 056
OFFICIAL RECORDS
RECORDED AT THE REQUEST OF
MIRANDA USA INC
2005 MAY 11 PM 1:41

EUREKA COUNTY, NEVADA
M.N. REBALEATI, RECORDER
FILE NO. FEES 20.50

198369

in Eureka County, Nevada, on the 20th day of February, 2005

Name and mailing address of locator is: **Miranda U.S.A., Inc. (a Nevada Corporation)**
5900 Philoree Lane
Reno, Nevada
89511

The Claim is approximately 1500 feet long and 600 feet wide, such that 10 feet are claimed in a West direction and 1490 feet in an East direction from the point of discovery (monument of location), at which the Notice of Location was posted, together with 300 feet on each side of the monument of location and center line of the Claim. The general course of the lode or vein is from the east to the west direction.

The number, location and markings on each corner monument- are as follows:

<u>Location</u>	<u>Markings</u>	<u>Description</u>
No. 1: Northeast Corner	NE Corner	1-1/2" x 1-1/2" x 4' wooden post
No. 2: Southeast Corner	SE Corner	1-1/2" x 1-1/2" x 4' wooden post
No. 3: Southwest Corner	SW Corner	1-1/2" x 1-1/2" x 4' wooden post
No. 4: Northwest Corner	NW Corner	1-1/2" x 1-1/2" x 4' wooden post

As erected on the ground, each corner monument is marked by scribed metal tags with the claim name and number and corner description as described above.

The work of location consisted of making a claim map as provided in NRS 517.040.

Dated this 20th day of April, 2005.

SIGNATURE OF LOCATOR:

By Brian R Cellura
Owner, Claimant, or Agent Signature

Brian R Cellura
Owner, Claimant, or Agent Name (printed)

Suggested Form - Nevada Division of Minerals (REV. 6/30/2003 LV)
Nevada Lode Certificate of Location - NRS 517.050

198369

BOOK 413 PAGE 056

**CERTIFICATE OF LOCATION
LODE MINING CLAIM**

TO ALL WHOM IT MAY CONCERN:

The undersigned hereby certifies that he has caused to be located the
Dame 191 Lode Mining Claim in the following quarter sections(s):

<u>1/4</u>	<u>Section</u>	<u>Township</u>	<u>Range</u>	<u>Meridian</u>
Se	9	20 North	51 East	Mount Diablo
		20 North	51 East	Mount Diablo
				Mount Diablo
				Mount Diablo

BOOK 413 PAGE 057
OFFICIAL RECORDS
RECORDED AT THE REQUEST OF
MIRANDA USA INC
2005 MAY 11 PM 1:41
EUREKA COUNTY, NEVADA
M.N. REBALEATI, RECORDER
FILE NO. FEES 20.50

198370

in Eureka County, Nevada, on the 20th day of February, 2005

Name and mailing address of locator is: **Miranda U.S.A., Inc. (a Nevada Corporation)**
5900 Philoree Lane
Reno, Nevada
89511

The Claim is approximately 1500 feet long and 600 feet wide, such that 10 feet are claimed in a East direction and 1490 feet in an West direction from the point of discovery (monument of location), at which the Notice of Location was posted, together with 300 feet on each side of the monument of location and center line of the Claim. The general course of the lode or vein is from the east to the west direction.

The number, location and markings on each comer monument- are as follows:

<u>Location</u>	<u>Markings</u>	<u>Description</u>
No. 1: Northeast Corner	NE Corner	1-1/2" x 1-1/2" x 4' wooden post
No. 2: Southeast Corner	SE Corner	1-1/2" x 1-1/2" x 4' wooden post
No. 3: Southwest Corner	SW Corner	1-1/2" x 1-1/2" x 4' wooden post
No. 4: Northwest Corner	NW Corner	1-1/2" x 1-1/2" x 4' wooden post

As erected on the ground, each comer monument is marked by scribed metal tags with the claim name and number and corner description as described above.

The work of location consisted of making a claim map as provided in NRS 517.040.

Dated this 20th day of April, 2005.

SIGNATURE OF LOCATOR:

By Brian R Cellura
Owner, Claimant, or Agent Signature

Brian R Cellura
Owner, Claimant, or Agent Name (printed)

Suggested Form - Nevada Division of Minerals (REV. 6/30/2003 LV)
Nevada Lode Certificate of Location - NRS 517.050

198370

**CERTIFICATE OF LOCATION
LODE MINING CLAIM**

TO ALL WHOM IT MAY CONCERN:

The undersigned hereby certifies that he has caused to be located the
Dame 192 Lode Mining Claim in the following quarter sections(s):

<u>1/4</u>	<u>Section</u>	<u>Township</u>	<u>Range</u>	<u>Meridian</u>
Se	9	20 North	51 East	Mount Diablo
Sw	10	20 North	51 East	Mount Diablo
				Mount Diablo
				Mount Diablo

BOOK 413 PAGE 058
OFFICIAL RECORDS
RECORDED AT THE REQUEST OF
MIRANDA U.S.A. INC
2005 MAY 11 PM 1:42
EUREKA COUNTY, NEVADA
M.N. REBALEATI, RECORDER
FILE NO. FEES 20.50
198371

in Eureka County, Nevada, on the 20th day of February, 2005

Name and mailing address of locator is: **Miranda U.S.A., Inc. (a Nevada Corporation)**
5900 Philoree Lane
Reno, Nevada
89511

The Claim is approximately 1500 feet long and 600 feet wide, such that 10 feet are claimed in a West direction and 1490 feet in an East direction from the point of discovery (monument of location), at which the Notice of Location was posted, together with 300 feet on each side of the monument of location and center line of the Claim. The general course of the lode or vein is from the east to the west direction.

The number, location and markings on each corner monument- are as follows:

<u>Location</u>	<u>Markings</u>	<u>Description</u>
No. 1: Northeast Corner	NE Corner	1-1/2" x 1-1/2" x 4' wooden post
No. 2: Southeast Corner	SE Corner	1-1/2" x 1-1/2" x 4' wooden post
No. 3: Southwest Corner	SW Corner	1-1/2" x 1-1/2" x 4' wooden post
No. 4: Northwest Corner	NW Corner	1-1/2" x 1-1/2" x 4' wooden post

As erected on the ground, each corner monument is marked by scribed metal tags with the claim name and number and corner description as described above.

The work of location consisted of making a claim map as provided in NRS 517.040.

Dated this 20th day of April, 2005.

SIGNATURE OF LOCATOR:

By Brian R Cellura
Owner, Claimant, or Agent Signature

Brian R Cellura
Owner, Claimant, or Agent Name (printed)

Suggested Form - Nevada Division of Minerals (REV. 6/30/2003 LV)
Nevada Lode Certificate of Location - NRS 517.050

198371

BOOK **413** PAGE **059**
 OFFICIAL RECORDS
 RECORDED AT THE REQUEST OF
MIRANDA U.S.A. INC
2005 MAY 11 PM 1:42
 EUREKA COUNTY, NEVADA
 M.N. REBALEATI, RECORDER
 FILE NO. FEES **20.50**

CERTIFICATE OF LOCATION
LODE MINING CLAIM

TO ALL WHOM IT MAY CONCERN:

The undersigned hereby certifies that he has caused to be located the
 Dame 193 Lode Mining Claim in the following quarter sections(s):

<u>1/4</u>	<u>Section</u>	<u>Township</u>	<u>Range</u>	<u>Meridian</u>
Ne	9	20 North	51 East	Mount Diablo
Se	9	20 North	51 East	Mount Diablo
				Mount Diablo
				Mount Diablo

198372

in Eureka County, Nevada, on the 20th day of February, 2005

Name and mailing address of locator is: **Miranda U.S.A., Inc. (a Nevada Corporation)**
 5900 Philoree Lane
 Reno, Nevada
 89511

The Claim is approximately 1500 feet long and 600 feet wide, such that 10 feet are claimed in a East direction and 1490 feet in an West direction from the point of discovery (monument of location), at which the Notice of Location was posted, together with 300 feet on each side of the monument of location and center line of the Claim. The general course of the lode or vein is from the east to the west direction.

The number, location and markings on each corner monument- are as follows:


<u>Location</u>	<u>Markings</u>	<u>Description</u>
No. 1: Northeast Corner	NE Corner	1-1/2" x 1-1/2" x 4' wooden post
No. 2: Southeast Corner	SE Corner	1-1/2" x 1-1/2" x 4' wooden post
No. 3: Southwest Corner	SW Corner	1-1/2" x 1-1/2" x 4' wooden post
No. 4: Northwest Corner	NW Corner	1-1/2" x 1-1/2" x 4' wooden post

As erected on the ground, each corner monument is marked by scribed metal tags with the claim name and number and corner description as described above.

The work of location consisted of making a claim map as provided in NRS 517.040.

Dated this 20th day of April, 2005.

SIGNATURE OF LOCATOR:

By 
 Owner, Claimant, or Agent Signature

Brian R Cellura
 Owner, Claimant, or Agent Name (printed)

Suggested Form - Nevada Division of Minerals (REV. 6/30/2003 LV)
 Nevada Lode Certificate of Location - NRS 517.050

BOOK 413 PAGE 060
 OFFICIAL RECORDS
 RECORDED AT THE REQUEST OF
 MIRANDA U.S.A. INC
 2005 MAY 11 PM 1:42
 EUREKA COUNTY, NEVADA
 M.N. REBALEATI, RECORDER
 FILE NO. FEES 20.50

**CERTIFICATE OF LOCATION
 LODE MINING CLAIM**

TO ALL WHOM IT MAY CONCERN:

The undersigned hereby certifies that he has caused to be located the
 Dame 194 Lode Mining Claim in the following quarter sections(s):

<u>1/4</u>	<u>Section</u>	<u>Township</u>	<u>Range</u>	<u>Meridian</u>
Ne	9	20 North	51 East	Mount Diablo
Nw	10	20 North	51 East	Mount Diablo
Se	9	20 North	51 East	Mount Diablo
Sw	10	20 North	51 East	Mount Diablo

198373

in Eureka County, Nevada, on the 20th day of February, 2005

Name and mailing address of locator is: **Miranda U.S.A., Inc. (a Nevada Corporation)**
 5900 Philoree Lane
 Reno, Nevada
 89511

The Claim is approximately 1500 feet long and 600 feet wide, such that 10 feet are claimed in a West direction and 1490 feet in an East direction from the point of discovery (monument of location), at which the Notice of Location was posted, together with 300 feet on each side of the monument of location and center line of the Claim. The general course of the lode or vein is from the east to the west direction.

The number, location and markings on each corner monument- are as follows:

<u>Location</u>	<u>Markings</u>	<u>Description</u>
No. 1: Northeast Corner	NE Corner	1-1/2" x 1-1/2" x 4' wooden post
No. 2: Southeast Corner	SE Corner	1-1/2" x 1-1/2" x 4' wooden post
No. 3: Southwest Corner	SW Corner	1-1/2" x 1-1/2" x 4' wooden post
No. 4: Northwest Corner	NW Corner	1-1/2" x 1-1/2" x 4' wooden post

As erected on the ground, each corner monument is marked by scribed metal tags with the claim name and number and corner description as described above.

The work of location consisted of making a claim map as provided in NRS 517.040.

Dated this 20th day of April, 2005.

SIGNATURE OF LOCATOR:

By Brian R Cellura
 Owner, Claimant, or Agent Signature

Brian R Cellura
 Owner, Claimant, or Agent Name (printed)

Suggested Form - Nevada Division of Minerals (REV. 6/30/2003 LV)
 Nevada Lode Certificate of Location - NRS 517.050

198373

BOOK 413 PAGE 061
OFFICIAL RECORDS
RECORDED AT THE REQUEST OF
MIRANDA USA INC
2005 MAY 11 PM 1:42

EUREKA COUNTY, NEVADA
M.N. REBALEATI, RECORDER
FILE NO. FEES 20.50

198374

CERTIFICATE OF LOCATION
LODE MINING CLAIM

TO ALL WHOM IT MAY CONCERN:

The undersigned hereby certifies that he has caused to be located the
Dame 195 Lode Mining Claim in the following quarter sections(s):

<u>1/4</u>	<u>Section</u>	<u>Township</u>	<u>Range</u>	<u>Meridian</u>
Ne	9	20 North	51 East	Mount Diablo
		20 North	51 East	Mount Diablo
				Mount Diablo
				Mount Diablo

in Eureka County, Nevada, on the 20th day of February, 2005

Name and mailing address of locator is: **Miranda U.S.A., Inc. (a Nevada Corporation)**
5900 Philoree Lane
Reno, Nevada
89511

The Claim is approximately 1500 feet long and 600 feet wide, such that 10 feet are claimed in a East direction and 1490 feet in an West direction from the point of discovery (monument of location), at which the Notice of Location was posted, together with 300 feet on each side of the monument of location and center line of the Claim. The general course of the lode or vein is from the east to the west direction.

The number, location and markings on each corner monument- are as follows:

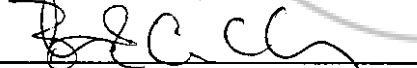
<u>Location</u>	<u>Markings</u>	<u>Description</u>
No. 1: Northeast Corner	NE Corner	1-1/2" x 1-1/2" x 4' wooden post
No. 2: Southeast Corner	SE Corner	1-1/2" x 1-1/2" x 4' wooden post
No. 3: Southwest Corner	SW Corner	1-1/2" x 1-1/2" x 4' wooden post
No. 4: Northwest Corner	NW Corner	1-1/2" x 1-1/2" x 4' wooden post

As erected on the ground, each corner monument is marked by scribed metal tags with the claim name and number and corner description as described above.

The work of location consisted of making a claim map as provided in NRS 517.040.

Dated this 20th day of April, 2005.

SIGNATURE OF LOCATOR:

By 
Owner, Claimant, or Agent Signature

Brian R Cellura
Owner, Claimant, or Agent Name (printed)

Suggested Form - Nevada Division of Minerals (REV. 6/30/2003 LV)
Nevada Lode Certificate of Location - NRS 517.050

198374

BOOK 413 PAGE 062
OFFICIAL RECORDS
RECORDED AT THE REQUEST OF
MIRANDA USA INC
2005 MAY 11 PM 1:42

EUREKA COUNTY, NEVADA
M.N. REBALEATI, RECORDER
FILE NO. FEES 20.50

**CERTIFICATE OF LOCATION
LODE MINING CLAIM**

TO ALL WHOM IT MAY CONCERN:

The undersigned hereby certifies that he has caused to be located the
Dame 196 Lode Mining Claim in the following quarter sections(s):

<u>1/4</u>	<u>Section</u>	<u>Township</u>	<u>Range</u>	<u>Meridian</u>
Ne	9	20 North	51 East	Mount Diablo
Nw	10	20 North	51 East	Mount Diablo
				Mount Diablo
				Mount Diablo

198375

in Eureka County, Nevada, on the 20th day of February, 2005

Name and mailing address of locator is: **Miranda U.S.A., Inc. (a Nevada Corporation)**
5900 Philoree Lane
Reno, Nevada
89511

The Claim is approximately 1500 feet long and 600 feet wide, such that 10 feet are claimed in a West direction and 1490 feet in an East direction from the point of discovery (monument of location), at which the Notice of Location was posted, together with 300 feet on each side of the monument of location and center line of the Claim. The general course of the lode or vein is from the east to the west direction.

The number, location and markings on each corner monument- are as follows:


<u>Location</u>	<u>Markings</u>	<u>Description</u>
No. 1: Northeast Corner	NE Corner	1-1/2" x 1-1/2" x 4' wooden post
No. 2: Southeast Corner	SE Corner	1-1/2" x 1-1/2" x 4' wooden post
No. 3: Southwest Corner	SW Corner	1-1/2" x 1-1/2" x 4' wooden post
No. 4: Northwest Corner	NW Corner	1-1/2" x 1-1/2" x 4' wooden post

As erected on the ground, each corner monument is marked by scribed metal tags with the claim name and number and corner description as described above.

The work of location consisted of making a claim map as provided in NRS 517.040.

Dated this 20th day of April, 2005.

SIGNATURE OF LOCATOR:

By 
Owner, Claimant, or Agent Signature

Brian R Cellura
Owner, Claimant, or Agent Name (printed)

Suggested Form - Nevada Division of Minerals (REV. 6/30/2003 LV)
Nevada Lode Certificate of Location - NRS 517.050

198375

BOOK 413 PAGE 063
 OFFICIAL RECORDS
 RECORDED AT THE REQUEST OF
 MIRANDA USA INC
 2005 MAY 11 PM 1:42
 EUREKA COUNTY, NEVADA
 M.N. REBALEATI, RECORDER
 FILE NO. FEES 20.50

CERTIFICATE OF LOCATION
LODE MINING CLAIM

TO ALL WHOM IT MAY CONCERN:

The undersigned hereby certifies that he has caused to be located the
 Dame 197 Lode Mining Claim in the following quarter sections(s):

<u>1/4</u>	<u>Section</u>	<u>Township</u>	<u>Range</u>	<u>Meridian</u>
Ne	9	20 North	51 East	Mount Diablo
		20 North	51 East	Mount Diablo
				Mount Diablo
				Mount Diablo

198376

in Eureka County, Nevada, on the 20th day of February, 2005

Name and mailing address of locator is: **Miranda U.S.A., Inc. (a Nevada Corporation)**
 5900 Philoree Lane
 Reno, Nevada
 89511

The Claim is approximately 1500 feet long and 600 feet wide, such that 10 feet are claimed in a East direction and 1490 feet in an West direction from the point of discovery (monument of location), at which the Notice of Location was posted, together with 300 feet on each side of the monument of location and center line of the Claim. The general course of the lode or vein is from the east to the west direction.

The number, location and markings on each corner monument- are as follows:


<u>Location</u>	<u>Markings</u>	<u>Description</u>
No. 1: Northeast Corner	NE Corner	1-1/2" x 1-1/2" x 4' wooden post
No. 2: Southeast Corner	SE Corner	1-1/2" x 1-1/2" x 4' wooden post
No. 3: Southwest Corner	SW Corner	1-1/2" x 1-1/2" x 4' wooden post
No. 4: Northwest Corner	NW Corner	1-1/2" x 1-1/2" x 4' wooden post

As erected on the ground, each corner monument is marked by scribed metal tags with the claim name and number and corner description as described above.

The work of location consisted of making a claim map as provided in NRS 517.040.

Dated this 20th day of April, 2005.

SIGNATURE OF LOCATOR:

By 
 Owner, Claimant, or Agent Signature

Brian R Cellura
 Owner, Claimant, or Agent Name (printed)

Suggested Form - Nevada Division of Minerals (REV. 6/30/2003 LV)
 Nevada Lode Certificate of Location - NRS 517.050

198376

BOOK 413 PAGE 064
 OFFICIAL RECORDS
 RECORDED AT THE REQUEST OF
 MIRANDA USA INC
 2005 MAY 11 PM 1:42
 EUREKA COUNTY, NEVADA
 M.N. REBALEATI, RECORDER
 FILE NO. FEES 20.50

**CERTIFICATE OF LOCATION
 LODGE MINING CLAIM**

TO ALL WHOM IT MAY CONCERN:

The undersigned hereby certifies that he has caused to be located the
 Dame 198 Lodge Mining Claim in the following quarter sections(s):

<u>1/4</u>	<u>Section</u>	<u>Township</u>	<u>Range</u>	<u>Meridian</u>
Ne	9	20 North	51 East	Mount Diablo
Nw	10	20 North	51 East	Mount Diablo
				Mount Diablo
				Mount Diablo

198377

in Eureka County, Nevada, on the 20th day of February, 2005

Name and mailing address of locator is: **Miranda U.S.A., Inc. (a Nevada Corporation)**
 5900 Philoree Lane
 Reno, Nevada
 89511

The Claim is approximately 1500 feet long and 600 feet wide, such that 10 feet are claimed in a West direction and 1490 feet in an East direction from the point of discovery (monument of location), at which the Notice of Location was posted, together with 300 feet on each side of the monument of location and center line of the Claim. The general course of the lode or vein is from the east to the west direction.

The number, location and markings on each corner monument- are as follows:

<u>Location</u>	<u>Markings</u>	<u>Description</u>
No. 1: Northeast Corner	NE Corner	1-1/2" x 1-1/2" x 4' wooden post
No. 2: Southeast Corner	SE Corner	1-1/2" x 1-1/2" x 4' wooden post
No. 3: Southwest Corner	SW Corner	1-1/2" x 1-1/2" x 4' wooden post
No. 4: Northwest Corner	NW Corner	1-1/2" x 1-1/2" x 4' wooden post

As erected on the ground, each corner monument is marked by scribed metal tags with the claim name and number and corner description as described above.

The work of location consisted of making a claim map as provided in NRS 517.040.

Dated this 20th day of April, 2005.

SIGNATURE OF LOCATOR:

By Brian R Cellura
 Owner, Claimant, or Agent Signature

Brian R Cellura
 Owner, Claimant, or Agent Name (printed)

Suggested Form - Nevada Division of Minerals (REV. 6/30/2003 LV)
 Nevada Lode Certificate of Location - NRS 517.050

198377

Recorders Stamp

CERTIFICATE OF LOCATION LODE MINING CLAIM

TO ALL WHOM IT MAY CONCERN:

The undersigned hereby certifies that he has caused to be located the
Dame 199 Lode Mining Claim in the following quarter sections(s):

<u>1/4</u>	<u>Section</u>	<u>Township</u>	<u>Range</u>	<u>Meridian</u>
Ne	9	20 North	51 East	Mount Diablo
		20 North	51 East	Mount Diablo
				Mount Diablo
				Mount Diablo

in Eureka County, Nevada, on the 20th day of February, 2005

Name and mailing address of locator is: **Miranda U.S.A., Inc. (a Nevada Corporation)**
5900 Philoree Lane
Reno, Nevada
89511

The Claim is approximately 1500 feet long and 600 feet wide, such that 10 feet are claimed in a East direction and 1490 feet in an West direction from the point of discovery (monument of location), at which the Notice of Location was posted, together with 300 feet on each side of the monument of location and center line of the Claim. The general course of the lode or vein is from the east to the west direction.

The number, location and markings on each corner monument- are as follows:

<u>Location</u>	<u>Markings</u>	<u>Description</u>
No. 1: Northeast Corner	NE Corner	1-1/2" x 1-1/2" x 4' wooden post
No. 2: Southeast Corner	SE Corner	1-1/2" x 1-1/2" x 4' wooden post
No. 3: Southwest Corner	SW Corner	1-1/2" x 1-1/2" x 4' wooden post
No. 4: Northwest Corner	NW Corner	1-1/2" x 1-1/2" x 4' wooden post

As erected on the ground, each corner monument is marked by scribed metal tags with the claim name and number and corner description as described above.

The work of location consisted of making a claim map as provided in NRS 517.040.

Dated this 20th day of April, 2005.

SIGNATURE OF LOCATOR:

By Brian R Cellura
Owner, Claimant, or Agent Signature

Brian R Cellura
Owner, Claimant, or Agent Name (printed)

Suggested Form - Nevada Division of Minerals (REV. 6/30/2003 LV)
Nevada Lode Certificate of Location - NRS 517.050

BOOK 413 PAGE 065
OFFICIAL RECORDS
RECORDED AT THE REQUEST OF
MIRANDA USA INC
2005 MAY 11 PM 1:42
EUREKA COUNTY, NEVADA
M.N. REBALEATI, RECORDER
FILE NO. 198378
FEES \$20.50

198378

BOOK 413 PAGE 065

CERTIFICATE OF LOCATION
LODE MINING CLAIM

TO ALL WHOM IT MAY CONCERN:

The undersigned hereby certifies that he has caused to be located the Dame 200 Lode Mining Claim in the following quarter sections(s):

<u>1/4</u>	<u>Section</u>	<u>Township</u>	<u>Range</u>	<u>Meridian</u>
Ne	9	20 North	51 East	Mount Diablo
Nw	10	20 North	51 East	Mount Diablo
				Mount Diablo
				Mount Diablo

BOOK 413 PAGE 066
OFFICIAL RECORDS
RECORDED AT THE REQUEST OF
MIRANDA USA INC
2005 MAY 11 PM 1:42

EUREKA COUNTY, NEVADA
M.N. REBALEATI, RECORDER
FILE NO. FEES 20.50

198379

in Eureka County, Nevada, on the 20th day of February, 2005

Name and mailing address of locator is: **Miranda U.S.A., Inc. (a Nevada Corporation)**
5900 Philoree Lane
Reno, Nevada
89511

The Claim is approximately 1500 feet long and 600 feet wide, such that 10 feet are claimed in a West direction and 1490 feet in an East direction from the point of discovery (monument of location), at which the Notice of Location was posted, together with 300 feet on each side of the monument of location and center line of the Claim. The general course of the lode or vein is from the east to the west direction.

The number, location and markings on each corner monument- are as follows:

<u>Location</u>	<u>Markings</u>	<u>Description</u>
No. 1: Northeast Corner	NE Corner	1-1/2" x 1-1/2" x 4' wooden post
No. 2: Southeast Corner	SE Corner	1-1/2" x 1-1/2" x 4' wooden post
No. 3: Southwest Corner	SW Corner	1-1/2" x 1-1/2" x 4' wooden post
No. 4: Northwest Corner	NW Corner	1-1/2" x 1-1/2" x 4' wooden post

As erected on the ground, each corner monument is marked by scribed metal tags with the claim name and number and corner description as described above.

The work of location consisted of making a claim map as provided in NRS 517.040.

Dated this 20th day of April, 2005.

SIGNATURE OF LOCATOR:

By Brian R Cellura
Owner, Claimant, or Agent Signature

Brian R Cellura
Owner, Claimant, or Agent Name (printed)

Suggested Form - Nevada Division of Minerals (REV. 6/30/2003 LV)
Nevada Lode Certificate of Location - NRS 517.050

198379

BOOK 413 PAGE 067
 OFFICIAL RECORDS
 RECORDED AT THE REQUEST OF
 MIRANDA U.S.A. INC
 2005 MAY 11 PM 1:42
 EUREKA COUNTY, NEVADA
 M.N. REBALEATI, RECORDER
 FILE NO. FEES 20.50

**CERTIFICATE OF LOCATION
 LODE MINING CLAIM**

TO ALL WHOM IT MAY CONCERN:

The undersigned hereby certifies that he has caused to be located the
 Dame 201 Lode Mining Claim in the following quarter sections(s):

<u>1/4</u>	<u>Section</u>	<u>Township</u>	<u>Range</u>	<u>Meridian</u>
Ne	9	20 North	51 East	Mount Diablo
Se	4	20 North	51 East	Mount Diablo
				Mount Diablo
				Mount Diablo

198380

in Eureka County, Nevada, on the 20th day of February, 2005

Name and mailing address of locator is: **Miranda U.S.A., Inc. (a Nevada Corporation)**
 5900 Philoree Lane
 Reno, Nevada
 89511

The Claim is approximately 1500 feet long and 600 feet wide, such that 10 feet are claimed in a East direction and 1490 feet in an West direction from the point of discovery (monument of location), at which the Notice of Location was posted, together with 300 feet on each side of the monument of location and center line of the Claim. The general course of the lode or vein is from the east to the west direction.

The number, location and markings on each corner monument- are as follows:

<u>Location</u>	<u>Markings</u>	<u>Description</u>
No. 1: Northeast Corner	NE Corner	1-1/2" x 1-1/2" x 4' wooden post
No. 2: Southeast Corner	SE Corner	1-1/2" x 1-1/2" x 4' wooden post
No. 3: Southwest Corner	SW Corner	1-1/2" x 1-1/2" x 4' wooden post
No. 4: Northwest Corner	NW Corner	1-1/2" x 1-1/2" x 4' wooden post

As erected on the ground, each corner monument is marked by scribed metal tags with the claim name and number and corner description as described above.

The work of location consisted of making a claim map as provided in NRS 517.040.

Dated this 20th day of April, 2005.

SIGNATURE OF LOCATOR:

By Brian R Cellura
 Owner, Claimant, or Agent Signature

Brian R Cellura
 Owner, Claimant, or Agent Name (printed)

Suggested Form - Nevada Division of Minerals (REV. 6/30/2003 LV)
 Nevada Lode Certificate of Location - NRS 517.050

198380

BOOK 413 PAGE 068
OFFICIAL RECORDS
RECORDED AT THE REQUEST OF
MIRANDA USA INC
2005 MAY 11 PM 1:42

EUREKA COUNTY, NEVADA
M.N. REBALEATI, RECORDER
FILE NO. FEES 20.50

**CERTIFICATE OF LOCATION
LODE MINING CLAIM**

TO ALL WHOM IT MAY CONCERN:

The undersigned hereby certifies that he has caused to be located the
Dame 202 Lode Mining Claim in the following quarter sections(s):

<u>1/4</u>	<u>Section</u>	<u>Township</u>	<u>Range</u>	<u>Meridian</u>
Ne	9	20 North	51 East	Mount Diablo
Se	4	20 North	51 East	Mount Diablo
Nw	10	20 North	51 East	Mount Diablo
Sw	3	20 North	51 East	Mount Diablo

198381

in Eureka County, Nevada, on the 20th day of February, 2005

Name and mailing address of locator is: **Miranda U.S.A., Inc. (a Nevada Corporation)**
5900 Philoree Lane
Reno, Nevada
89511

The Claim is approximately 1500 feet long and 600 feet wide, such that 10 feet are claimed in a West direction and 1490 feet in an East direction from the point of discovery (monument of location), at which the Notice of Location was posted, together with 300 feet on each side of the monument of location and center line of the Claim. The general course of the lode or vein is from the east to the west direction.

The number, location and markings on each corner monument- are as follows:

<u>Location</u>	<u>Markings</u>	<u>Description</u>
No. 1: Northeast Corner	NE Corner	1-1/2" x 1-1/2" x 4' wooden post
No. 2: Southeast Corner	SE Corner	1-1/2" x 1-1/2" x 4' wooden post
No. 3: Southwest Corner	SW Corner	1-1/2" x 1-1/2" x 4' wooden post
No. 4: Northwest Corner	NW Corner	1-1/2" x 1-1/2" x 4' wooden post

As erected on the ground, each corner monument is marked by scribed metal tags with the claim name and number and corner description as described above.

The work of location consisted of making a claim map as provided in NRS 517.040.

Dated this 20th day of April, 2005.

SIGNATURE OF LOCATOR:

By Brian R Cellura
Owner, Claimant, or Agent Signature

Brian R Cellura
Owner, Claimant, or Agent Name (printed)

Suggested Form - Nevada Division of Minerals (REV. 6/30/2003 LV)
Nevada Lode Certificate of Location - NRS 517.050

198381

**CERTIFICATE OF LOCATION
LODE MINING CLAIM**

TO ALL WHOM IT MAY CONCERN:

The undersigned hereby certifies that he has caused to be located the Dame 203 Lode Mining Claim in the following quarter sections(s):

<u>1/4</u>	<u>Section</u>	<u>Township</u>	<u>Range</u>	<u>Meridian</u>
Nw	16	20 North	51 East	Mount Diablo
Ne	17	20 North	51 East	Mount Diablo
				Mount Diablo
				Mount Diablo

BOOK 413 PAGE 069
OFFICIAL RECORDS
RECORDED AT THE REQUEST OF
MIRANDA U.S.A. INC
2005 MAY 11 PM 1:43

EUREKA COUNTY, NEVADA
M.N. REBALEATI, RECORDER
FILE NO. FEES 20.50

198382

in Eureka County, Nevada, on the 20th day of February, 2005

Name and mailing address of locator is: **Miranda U.S.A., Inc. (a Nevada Corporation)**
5900 Philoree Lane
Reno, Nevada
89511

The Claim is approximately 1500 feet long and 600 feet wide, such that 10 feet are claimed in a East direction and 1490 feet in an West direction from the point of discovery (monument of location), at which the Notice of Location was posted, together with 300 feet on each side of the monument of location and center line of the Claim. The general course of the lode or vein is from the east to the west direction.

The number, location and markings on each corner monument- are as follows:

<u>Location</u>	<u>Markings</u>	<u>Description</u>
No. 1: Northeast Corner	NE Corner	1-1/2" x 1-1/2" x 4' wooden post
No. 2: Southeast Corner	SE Corner	1-1/2" x 1-1/2" x 4' wooden post
No. 3: Southwest Corner	SW Corner	1-1/2" x 1-1/2" x 4' wooden post
No. 4: Northwest Corner	NW Corner	1-1/2" x 1-1/2" x 4' wooden post

As erected on the ground, each corner monument is marked by scribed metal tags with the claim name and number and corner description as described above.

The work of location consisted of making a claim map as provided in NRS 517.040.

Dated this 20th day of April, 2005.

SIGNATURE OF LOCATOR:

By Brian R Cellura
Owner, Claimant, or Agent Signature

Brian R Cellura
Owner, Claimant, or Agent Name (printed)

Suggested Form - Nevada Division of Minerals (REV. 6/30/2003 LV)
Nevada Lode Certificate of Location - NRS 517.050

198382

Recorders Stamp

BOOK 413 PAGE 070
OFFICIAL RECORDS
RECORDED AT THE REQUEST OF
MIRANDA USA INC
2005 MAY 11 PM 1:43

EUREKA COUNTY, NEVADA
M.N. REBALEATI, RECORDER
FILE NO. FEES 20.50

198383

CERTIFICATE OF LOCATION LODE MINING CLAIM

TO ALL WHOM IT MAY CONCERN:

The undersigned hereby certifies that he has caused to be located the
Dame 204 Lode Mining Claim in the following quarter sections(s):

<u>1/4</u>	<u>Section</u>	<u>Township</u>	<u>Range</u>	<u>Meridian</u>
NW	16	20 North	51 East	Mount Diablo
		20 North	51 East	Mount Diablo
				Mount Diablo
				Mount Diablo

in Eureka County, Nevada, on the 20th day of February, 2005

Name and mailing address of locator is: **Miranda U.S.A., Inc. (a Nevada Corporation)**
5900 Philoree Lane
Reno, Nevada
89511

The Claim is approximately 1500 feet long and 600 feet wide, such that 10 feet are claimed in a West direction and 1490 feet in an East direction from the point of discovery (monument of location), at which the Notice of Location was posted, together with 300 feet on each side of the monument of location and center line of the Claim. The general course of the lode or vein is from the east to the west direction.

The number, location and markings on each corner monument- are as follows:

<u>Location</u>	<u>Markings</u>	<u>Description</u>
No. 1: Northeast Corner	NE Corner	1-1/2" x 1-1/2" x 4' wooden post
No. 2: Southeast Corner	SE Corner	1-1/2" x 1-1/2" x 4' wooden post
No. 3: Southwest Corner	SW Corner	1-1/2" x 1-1/2" x 4' wooden post
No. 4: Northwest Corner	NW Corner	1-1/2" x 1-1/2" x 4' wooden post

As erected on the ground, each corner monument is marked by scribed metal tags with the claim name and number and corner description as described above.

The work of location consisted of making a claim map as provided in NRS 517.040.

Dated this 20th day of April, 2005.

SIGNATURE OF LOCATOR:

By Brian R Cellura
Owner, Claimant, or Agent Signature

Brian R Cellura
Owner, Claimant, or Agent Name (printed)

Suggested Form - Nevada Division of Minerals (REV. 6/30/2003 LV)
Nevada Lode Certificate of Location - NRS 517.050

198383

BOOK 413 PAGE 070

BOOK 413 PAGE 071
OFFICIAL RECORDS
RECORDED AT THE REQUEST OF
MIRANDA USA INC
2005 MAY 11 PM 1:43

EUREKA COUNTY, NEVADA
M.N. REBALEATI, RECORDER
FILE NO. FEES 20.50

198384

CERTIFICATE OF LOCATION
LODE MINING CLAIM

TO ALL WHOM IT MAY CONCERN:

The undersigned hereby certifies that he has caused to be located the
Dame 205 Lode Mining Claim in the following quarter sections(s):

<u>1/4</u>	<u>Section</u>	<u>Township</u>	<u>Range</u>	<u>Meridian</u>
Nw	16	20 North	51 East	Mount Diablo
Ne	17	20 North	51 East	Mount Diablo
				Mount Diablo
				Mount Diablo

in Eureka County, Nevada, on the 20th day of February, 2005

Name and mailing address of locator is: **Miranda U.S.A., Inc. (a Nevada Corporation)**
5900 Philoree Lane
Reno, Nevada
89511

The Claim is approximately 1500 feet long and 600 feet wide, such that 10 feet are claimed in a East direction and 1490 feet in an West direction from the point of discovery (monument of location), at which the Notice of Location was posted, together with 300 feet on each side of the monument of location and center line of the Claim. The general course of the lode or vein is from the east to the west direction.

The number, location and markings on each corner monument- are as follows:

<u>Location</u>	<u>Markings</u>	<u>Description</u>
No. 1: Northeast Corner	NE Corner	1-1/2" x 1-1/2" x 4' wooden post
No. 2: Southeast Corner	SE Corner	1-1/2" x 1-1/2" x 4' wooden post
No. 3: Southwest Corner	SW Corner	1-1/2" x 1-1/2" x 4' wooden post
No. 4: Northwest Corner	NW Corner	1-1/2" x 1-1/2" x 4' wooden post

As erected on the ground, each corner monument is marked by scribed metal tags with the claim name and number and corner description as described above.

The work of location consisted of making a claim map as provided in NRS 517.040.

Dated this 20th day of April, 2005.

SIGNATURE OF LOCATOR:

By Brian R Cellura
Owner, Claimant, or Agent Signature

Brian R Cellura
Owner, Claimant, or Agent Name (printed)

Suggested Form - Nevada Division of Minerals (REV. 6/30/2003 LV)
Nevada Lode Certificate of Location - NRS 517.050

198384

BOOK 413 PAGE 072
 OFFICIAL RECORDS
 RECORDED AT THE REQUEST OF
 MIRANDA USA INC
 2005 MAY 11 PM 1:43

EUREKA COUNTY, NEVADA
 M.N. REBALEATI, RECORDER
 FILE NO. FEES 20.50

CERTIFICATE OF LOCATION
LODE MINING CLAIM

TO ALL WHOM IT MAY CONCERN:

The undersigned hereby certifies that he has caused to be located the
 Dame 206 Lode Mining Claim in the following quarter sections(s):

<u>1/4</u>	<u>Section</u>	<u>Township</u>	<u>Range</u>	<u>Meridian</u>
Nw	16	20 North	51 East	Mount Diablo
		20 North	51 East	Mount Diablo
				Mount Diablo
				Mount Diablo

198385

in Eureka County, Nevada, on the 20th day of February, 2005

Name and mailing address of locator is: **Miranda U.S.A., Inc. (a Nevada Corporation)**
 5900 Philoree Lane
 Reno, Nevada
 89511

The Claim is approximately 1500 feet long and 600 feet wide, such that 10 feet are claimed in a West direction and 1490 feet in an East direction from the point of discovery (monument of location), at which the Notice of Location was posted, together with 300 feet on each side of the monument of location and center line of the Claim. The general course of the lode or vein is from the east to the west direction.

The number, location and markings on each corner monument- are as follows:


<u>Location</u>	<u>Markings</u>	<u>Description</u>
No. 1: Northeast Corner	NE Corner	1-1/2" x 1-1/2" x 4' wooden post
No. 2: Southeast Corner	SE Corner	1-1/2" x 1-1/2" x 4' wooden post
No. 3: Southwest Corner	SW Corner	1-1/2" x 1-1/2" x 4' wooden post
No. 4: Northwest Corner	NW Corner	1-1/2" x 1-1/2" x 4' wooden post

As erected on the ground, each corner monument is marked by scribed metal tags with the claim name and number and corner description as described above.

The work of location consisted of making a claim map as provided in NRS 517.040.

Dated this 20th day of April, 2005.

SIGNATURE OF LOCATOR:

By 
 Owner, Claimant, or Agent Signature

Brian R Cellura
 Owner, Claimant, or Agent Name (printed)

Suggested Form - Nevada Division of Minerals (REV. 6/30/2003 LV)
 Nevada Lode Certificate of Location - NRS 517.050

198385

**CERTIFICATE OF LOCATION
LODE MINING CLAIM**

TO ALL WHOM IT MAY CONCERN:

The undersigned hereby certifies that he has caused to be located the
Dame 207 Lode Mining Claim in the following quarter sections(s):

<u>1/4</u>	<u>Section</u>	<u>Township</u>	<u>Range</u>	<u>Meridian</u>
Sw	9	20 North	51 East	Mount Diablo
Se	8	20 North	51 East	Mount Diablo
Ne	17	20 North	51 East	Mount Diablo
Nw	16	20 North	51 East	Mount Diablo

in Eureka County, Nevada, on the 20th day of February, 2005

Name and mailing address of locator is: **Miranda U.S.A., Inc. (a Nevada Corporation)**
5900 Philoree Lane
Reno, Nevada
89511

The Claim is approximately 1500 feet long and 600 feet wide, such that 10 feet are claimed in a East direction and 1490 feet in an West direction from the point of discovery (monument of location), at which the Notice of Location was posted, together with 300 feet on each side of the monument of location and center line of the Claim. The general course of the lode or vein is from the east to the west direction.

The number, location and markings on each corner monument- are as follows:

<u>Location</u>	<u>Markings</u>	<u>Description</u>
No. 1: Northeast Corner	NE Corner	1-1/2" x 1-1/2" x 4' wooden post
No. 2: Southeast Corner	SE Corner	1-1/2" x 1-1/2" x 4' wooden post
No. 3: Southwest Corner	SW Corner	1-1/2" x 1-1/2" x 4' wooden post
No. 4: Northwest Corner	NW Corner	1-1/2" x 1-1/2" x 4' wooden post

As erected on the ground, each corner monument is marked by scribed metal tags with the claim name and number and corner description as described above.

The work of location consisted of making a claim map as provided in NRS 517.040.

Dated this 20th day of April, 2005.

SIGNATURE OF LOCATOR:

By 
Owner, Claimant, or Agent Signature

Brian R Cellura
Owner, Claimant, or Agent Name (printed)

Suggested Form - Nevada Division of Minerals (REV. 6/30/2003 LV)
Nevada Lode Certificate of Location - NRS 517.050

BOOK 413 PAGE 073
OFFICIAL RECORDS
RECORDED AT THE REQUEST OF
MIRANDA U.S.A. INC
2005 MAY 11 PM 1:43
EUREKA COUNTY, NEVADA
M.N. REBALEATI, RECORDER
FILE NO. FEES 20.50

198386

198386

BOOK 413 PAGE 074
 OFFICIAL RECORDS
 RECORDED AT THE REQUEST OF
 MIRANDA USA INC
 2005 MAY 11 PM 1:43

EUREKA COUNTY, NEVADA
 M.N. REBALEATI, RECORDER
 FILE NO. FEES 20.50

198387

**CERTIFICATE OF LOCATION
 LODE MINING CLAIM**

TO ALL WHOM IT MAY CONCERN:

The undersigned hereby certifies that he has caused to be located the
 Dame 208 Lode Mining Claim in the following quarter sections(s):

<u>1/4</u>	<u>Section</u>	<u>Township</u>	<u>Range</u>	<u>Meridian</u>
Sw	9	20 North	51 East	Mount Diablo
Nw	16	20 North	51 East	Mount Diablo
				Mount Diablo
				Mount Diablo

in Eureka County, Nevada, on the 20th day of February, 2005

Name and mailing address of locator is: **Miranda U.S.A., Inc. (a Nevada Corporation)**
 5900 Philoree Lane
 Reno, Nevada
 89511

The Claim is approximately 1500 feet long and 600 feet wide, such that 10 feet are claimed in a West direction and 1490 feet in an East direction from the point of discovery (monument of location), at which the Notice of Location was posted, together with 300 feet on each side of the monument of location and center line of the Claim. The general course of the lode or vein is from the east to the west direction.

The number, location and markings on each corner monument- are as follows:

<u>Location</u>	<u>Markings</u>	<u>Description</u>
No. 1: Northeast Corner	NE Corner	1-1/2" x 1-1/2" x 4' wooden post
No. 2: Southeast Corner	SE Corner	1-1/2" x 1-1/2" x 4' wooden post
No. 3: Southwest Corner	SW Corner	1-1/2" x 1-1/2" x 4' wooden post
No. 4: Northwest Corner	NW Corner	1-1/2" x 1-1/2" x 4' wooden post

As erected on the ground, each corner monument is marked by scribed metal tags with the claim name and number and corner description as described above.

The work of location consisted of making a claim map as provided in NRS 517.040.

Dated this 20th day of April, 2005.

SIGNATURE OF LOCATOR:

By Brian R Cellura
 Owner, Claimant, or Agent Signature

Brian R Cellura
 Owner, Claimant, or Agent Name (printed)

Suggested Form - Nevada Division of Minerals (REV. 6/30/2003 LV)
 Nevada Lode Certificate of Location - NRS 517.050

198387

Recorders Stamp

BOOK 413 PAGE 075
OFFICIAL RECORDS
RECORDED AT THE REQUEST OF
MIRANDA U.S.A. INC
2005 MAY 11 PM 1:43
EUREKA COUNTY, NEVADA
M.N. REBALEATI, RECORDER
FILE NO. FEES 20.50

CERTIFICATE OF LOCATION LODE MINING CLAIM

TO ALL WHOM IT MAY CONCERN:

The undersigned hereby certifies that he has caused to be located the
Dame 209 Lode Mining Claim in the following quarter sections(s):

<u>1/4</u>	<u>Section</u>	<u>Township</u>	<u>Range</u>	<u>Meridian</u>
Sw	9	20 North	51 East	Mount Diablo
Se	8	20 North	51 East	Mount Diablo
				Mount Diablo
				Mount Diablo

198388

in Eureka County, Nevada, on the 20th day of February, 2005

Name and mailing address of locator is: **Miranda U.S.A., Inc. (a Nevada Corporation)**
5900 Philoree Lane
Reno, Nevada
89511

The Claim is approximately 1500 feet long and 600 feet wide, such that 10 feet are claimed in a East direction and 1490 feet in an West direction from the point of discovery (monument of location), at which the Notice of Location was posted, together with 300 feet on each side of the monument of location and center line of the Claim. The general course of the lode or vein is from the east to the west direction.

The number, location and markings on each corner monument- are as follows:

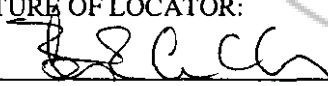
<u>Location</u>	<u>Markings</u>	<u>Description</u>
No. 1: Northeast Corner	NE Corner	1-1/2" x 1-1/2" x 4' wooden post
No. 2: Southeast Corner	SE Corner	1-1/2" x 1-1/2" x 4' wooden post
No. 3: Southwest Corner	SW Corner	1-1/2" x 1-1/2" x 4' wooden post
No. 4: Northwest Corner	NW Corner	1-1/2" x 1-1/2" x 4' wooden post

As erected on the ground, each corner monument is marked by scribed metal tags with the claim name and number and corner description as described above.

The work of location consisted of making a claim map as provided in NRS 517.040.

Dated this 20th day of April, 2005.

SIGNATURE OF LOCATOR:

By 
Owner, Claimant, or Agent Signature

Brian R Cellura
Owner, Claimant, or Agent Name (printed)

Suggested Form - Nevada Division of Minerals (REV. 6/30/2003 LV)
Nevada Lode Certificate of Location - NRS 517.050

198388

BOOK 413 PAGE 075

Recorders Stamp

BOOK 403 PAGE 076
OFFICIAL RECORDS
RECORDED AT THE REQUEST OF
MIRANDA USA INC
2005 MAY 11 PM 1:44
EUREKA COUNTY, NEVADA
M.N. REBALEATI, RECORDER
FILE NO. FEES 20-50

CERTIFICATE OF LOCATION LODE MINING CLAIM

TO ALL WHOM IT MAY CONCERN:

The undersigned hereby certifies that he has caused to be located the
Dame 210 Lode Mining Claim in the following quarter sections(s):

<u>1/4</u>	<u>Section</u>	<u>Township</u>	<u>Range</u>	<u>Meridian</u>
Sw	9	20 North	51 East	Mount Diablo
		20 North	51 East	Mount Diablo
				Mount Diablo
				Mount Diablo

198389

in Eureka County, Nevada, on the 20th day of February, 2005

Name and mailing address of locator is: **Miranda U.S.A., Inc. (a Nevada Corporation)**
5900 Philoree Lane
Reno, Nevada
89511

The Claim is approximately 1500 feet long and 600 feet wide, such that 10 feet are claimed in a West direction and 1490 feet in an East direction from the point of discovery (monument of location), at which the Notice of Location was posted, together with 300 feet on each side of the monument of location and center line of the Claim. The general course of the lode or vein is from the east to the west direction.

The number, location and markings on each corner monument- are as follows:

<u>Location</u>	<u>Markings</u>	<u>Description</u>
No. 1: Northeast Corner	NE Corner	1-1/2" x 1-1/2" x 4' wooden post
No. 2: Southeast Corner	SE Corner	1-1/2" x 1-1/2" x 4' wooden post
No. 3: Southwest Corner	SW Corner	1-1/2" x 1-1/2" x 4' wooden post
No. 4: Northwest Corner	NW Corner	1-1/2" x 1-1/2" x 4' wooden post

As erected on the ground, each corner monument is marked by scribed metal tags with the claim name and number and corner description as described above.

The work of location consisted of making a claim map as provided in NRS 517.040.

Dated this 20th day of April, 2005.

SIGNATURE OF LOCATOR:

By

Owner, Claimant, or Agent Signature

Brian R Cellura

Owner, Claimant, or Agent Name (printed)

Suggested Form - Nevada Division of Minerals (REV. 6/30/2003 LV)
Nevada Lode Certificate of Location - NRS 517.050

BOOK 413 PAGE 076

198389

BOOK 413 PAGE 077
 OFFICIAL RECORDS
 RECORDED AT THE REQUEST OF
 MIRANDA USA INC
 2005 MAY 11 PM 1:44
 EUREKA COUNTY, NEVADA
 M.N. REBALEATI, RECORDER
 FILE NO. FEES \$20.50

**CERTIFICATE OF LOCATION
 LODE MINING CLAIM**

TO ALL WHOM IT MAY CONCERN:

The undersigned hereby certifies that he has caused to be located the
 Dame 211 Lode Mining Claim in the following quarter sections(s):

<u>1/4</u>	<u>Section</u>	<u>Township</u>	<u>Range</u>	<u>Meridian</u>
Sw	9	20 North	51 East	Mount Diablo
Se	8	20 North	51 East	Mount Diablo
				Mount Diablo
				Mount Diablo

198390

in Eureka County, Nevada, on the 20th day of February, 2005

Name and mailing address of locator is: **Miranda U.S.A., Inc. (a Nevada Corporation)**
 5900 Philoree Lane
 Reno, Nevada
 89511

The Claim is approximately 1500 feet long and 600 feet wide, such that 10 feet are claimed in a East direction and 1490 feet in an West direction from the point of discovery (monument of location), at which the Notice of Location was posted, together with 300 feet on each side of the monument of location and center line of the Claim. The general course of the lode or vein is from the east to the west direction.

The number, location and markings on each corner monument- are as follows:

<u>Location</u>	<u>Markings</u>	<u>Description</u>
No. 1: Northeast Corner	NE Corner	1-1/2" x 1-1/2" x 4' wooden post
No. 2: Southeast Corner	SE Corner	1-1/2" x 1-1/2" x 4' wooden post
No. 3: Southwest Corner	SW Corner	1-1/2" x 1-1/2" x 4' wooden post
No. 4: Northwest Corner	NW Corner	1-1/2" x 1-1/2" x 4' wooden post

As erected on the ground, each corner monument is marked by scribed metal tags with the claim name and number and corner description as described above.

The work of location consisted of making a claim map as provided in NRS 517.040.

Dated this 20th day of April, 2005.

SIGNATURE OF LOCATOR:

By Brian R Cellura
 Owner, Claimant, or Agent Signature

Brian R Cellura
 Owner, Claimant, or Agent Name (printed)

Suggested Form - Nevada Division of Minerals (REV. 6/30/2003 LV)
 Nevada Lode Certificate of Location - NRS 517.050

198390

BOOK 413 PAGE 077

BOOK 413 PAGE 678
OFFICIAL RECORDS
RECORDED AT THE REQUEST OF
MIRANDA USA INC
2005 MAY 11 PM 1:44

EUREKA COUNTY, NEVADA
M.N. REBALEATI, RECORDER
FILE NO. FEES 20.50

**CERTIFICATE OF LOCATION
LODE MINING CLAIM**

TO ALL WHOM IT MAY CONCERN:

The undersigned hereby certifies that he has caused to be located the
Dame 212 Lode Mining Claim in the following quarter sections(s):

<u>1/4</u>	<u>Section</u>	<u>Township</u>	<u>Range</u>	<u>Meridian</u>
Sw	9	20 North	51 East	Mount Diablo
		20 North	51 East	Mount Diablo
				Mount Diablo
				Mount Diablo

198391

in Eureka County, Nevada, on the 20th day of February, 2005

Name and mailing address of locator is: **Miranda U.S.A., Inc. (a Nevada Corporation)**
5900 Philoree Lane
Reno, Nevada
89511

The Claim is approximately 1500 feet long and 600 feet wide, such that 10 feet are claimed in a West direction and 1490 feet in an East direction from the point of discovery (monument of location), at which the Notice of Location was posted, together with 300 feet on each side of the monument of location and center line of the Claim. The general course of the lode or vein is from the east to the west direction.

The number, location and markings on each corner monument- are as follows:

<u>Location</u>	<u>Markings</u>	<u>Description</u>
No. 1: Northeast Corner	NE Corner	1-1/2" x 1-1/2" x 4' wooden post
No. 2: Southeast Corner	SE Corner	1-1/2" x 1-1/2" x 4' wooden post
No. 3: Southwest Corner	SW Corner	1-1/2" x 1-1/2" x 4' wooden post
No. 4: Northwest Corner	NW Corner	1-1/2" x 1-1/2" x 4' wooden post

As erected on the ground, each corner monument is marked by scribed metal tags with the claim name and number and corner description as described above.

The work of location consisted of making a claim map as provided in NRS 517.040.

Dated this 20th day of April, 2005.

SIGNATURE OF LOCATOR:

By Brian R Cellura
Owner, Claimant, or Agent Signature

Brian R Cellura
Owner, Claimant, or Agent Name (printed)

Suggested Form - Nevada Division of Minerals (REV. 6/30/2003 LV)
Nevada Lode Certificate of Location - NRS 517.050

198391

BOOK 413 PAGE 078

**CERTIFICATE OF LOCATION
LODE MINING CLAIM**

TO ALL WHOM IT MAY CONCERN:

The undersigned hereby certifies that he has caused to be located the
Dame 213 Lode Mining Claim in the following quarter sections(s):

<u>1/4</u>	<u>Section</u>	<u>Township</u>	<u>Range</u>	<u>Meridian</u>
Sw	9	20 North	51 East	Mount Diablo
Se	8	20 North	51 East	Mount Diablo
				Mount Diablo
				Mount Diablo

BOOK 413 PAGE 079
OFFICIAL RECORDS
RECORDED AT THE REQUEST OF
MIRANDA U.S.A. INC
2005 MAY 11 PM 1:44

EUREKA COUNTY, NEVADA
M.H. REBALEATI, RECORDER
FILE NO. FEES \$20.50

198392

in Eureka County, Nevada, on the 20th day of February, 2005

Name and mailing address of locator is: **Miranda U.S.A., Inc. (a Nevada Corporation)**
5900 Philoree Lane
Reno, Nevada
89511

The Claim is approximately 1500 feet long and 600 feet wide, such that 10 feet are claimed in a East direction and 1490 feet in an West direction from the point of discovery (monument of location), at which the Notice of Location was posted, together with 300 feet on each side of the monument of location and center line of the Claim. The general course of the lode or vein is from the east to the west direction.

The number, location and markings on each comer monument- are as follows:


<u>Location</u>	<u>Markings</u>	<u>Description</u>
No. 1: Northeast Corner	NE Corner	1-1/2" x 1-1/2" x 4' wooden post
No. 2: Southeast Corner	SE Corner	1-1/2" x 1-1/2" x 4' wooden post
No. 3: Southwest Corner	SW Corner	1-1/2" x 1-1/2" x 4' wooden post
No. 4: Northwest Corner	NW Corner	1-1/2" x 1-1/2" x 4' wooden post

As erected on the ground, each comer monument is marked by scribed metal tags with the claim name and number and corner description as described above.

The work of location consisted of making a claim map as provided in NRS 517.040.

Dated this 20th day of April, 2005.

SIGNATURE OF LOCATOR:

By 
Owner, Claimant, or Agent Signature

Brian R Cellura
Owner, Claimant, or Agent Name (printed)

Suggested Form - Nevada Division of Minerals (REV. 6/30/2003 LV)
Nevada Lode Certificate of Location - NRS 517.050

198392

BOOK 413 PAGE 079

**CERTIFICATE OF LOCATION
LODE MINING CLAIM**

BOOK 413 PAGE 080
OFFICIAL RECORDS
RECORDED AT THE REQUEST OF
MIRANDA USA INC
2005 MAY 11 PM 1:44

EUREKA COUNTY, NEVADA
M.N. REBALEATI, RECORDER
FILE NO. FEES 20.50

198393

TO ALL WHOM IT MAY CONCERN:

The undersigned hereby certifies that he has caused to be located the
Dame 214 Lode Mining Claim in the following quarter sections(s):

<u>1/4</u>	<u>Section</u>	<u>Township</u>	<u>Range</u>	<u>Meridian</u>
Sw	9	20 North	51 East	Mount Diablo
		20 North	51 East	Mount Diablo
				Mount Diablo
				Mount Diablo

in Eureka County, Nevada, on the 20th day of February, 2005

Name and mailing address of locator is: **Miranda U.S.A., Inc. (a Nevada Corporation)**
5900 Philoree Lane
Reno, Nevada
89511

The Claim is approximately 1500 feet long and 600 feet wide, such that 10 feet are claimed in a West direction and 1490 feet in an East direction from the point of discovery (monument of location), at which the Notice of Location was posted, together with 300 feet on each side of the monument of location and center line of the Claim. The general course of the lode or vein is from the east to the west direction.

The number, location and markings on each corner monument- are as follows:

<u>Location</u>	<u>Markings</u>	<u>Description</u>
No. 1: Northeast Corner	NE Corner	1-1/2" x 1-1/2" x 4' wooden post
No. 2: Southeast Corner	SE Corner	1-1/2" x 1-1/2" x 4' wooden post
No. 3: Southwest Corner	SW Corner	1-1/2" x 1-1/2" x 4' wooden post
No. 4: Northwest Corner	NW Corner	1-1/2" x 1-1/2" x 4' wooden post

As erected on the ground, each corner monument is marked by scribed metal tags with the claim name and number and corner description as described above.

The work of location consisted of making a claim map as provided in NRS 517.040.

Dated this 20th day of April, 2005.

SIGNATURE OF LOCATOR:

By Brian R Cellura
Owner, Claimant, or Agent Signature

Brian R Cellura
Owner, Claimant, or Agent Name (printed)

Suggested Form - Nevada Division of Minerals (REV. 6/30/2003 LV)
Nevada Lode Certificate of Location - NRS 517.050

Recorders Stamp

CERTIFICATE OF LOCATION LODE MINING CLAIM

TO ALL WHOM IT MAY CONCERN:

The undersigned hereby certifies that he has caused to be located the
Dame 215 Lode Mining Claim in the following quarter sections(s):

<u>1/4</u>	<u>Section</u>	<u>Township</u>	<u>Range</u>	<u>Meridian</u>
Sw	9	20 North	51 East	Mount Diablo
Nw	9	20 North	51 East	Mount Diablo
Se	8	20 North	51 East	Mount Diablo
Ne	8	20 North	51 East	Mount Diablo

in Eureka County, Nevada, on the 20th day of February, 2005

Name and mailing address of locator is: **Miranda U.S.A., Inc. (a Nevada Corporation)**
5900 Philoree Lane
Reno, Nevada
89511

The Claim is approximately 1500 feet long and 600 feet wide, such that 10 feet are claimed in a East direction and 1490 feet in an West direction from the point of discovery (monument of location), at which the Notice of Location was posted, together with 300 feet on each side of the monument of location and center line of the Claim. The general course of the lode or vein is from the east to the west direction.

The number, location and markings on each corner monument- are as follows:

<u>Location</u>	<u>Markings</u>	<u>Description</u>
No. 1: Northeast Corner	NE Corner	1-1/2" x 1-1/2" x 4' wooden post
No. 2: Southeast Corner	SE Corner	1-1/2" x 1-1/2" x 4' wooden post
No. 3: Southwest Corner	SW Corner	1-1/2" x 1-1/2" x 4' wooden post
No. 4: Northwest Corner	NW Corner	1-1/2" x 1-1/2" x 4' wooden post

As erected on the ground, each corner monument is marked by scribed metal tags with the claim name and number and corner description as described above.

The work of location consisted of making a claim map as provided in NRS 517.040.

Dated this 20th day of April, 2005.

SIGNATURE OF LOCATOR:

By Brian R Cellura
Owner, Claimant, or Agent Signature

Brian R Cellura
Owner, Claimant, or Agent Name (printed)

Suggested Form - Nevada Division of Minerals (REV. 6/30/2003 LV)
Nevada Lode Certificate of Location - NRS 517.050

BOOK 413 PAGE 081
OFFICIAL RECORDS
RECORDED AT THE REQUEST OF
MIRANDA USA INC
2005 MAY 11 PM 1:44

EUREKA COUNTY, NEVADA
M.N. REBALEATI, RECORDER
FILE NO. FEES 20.50

198394

198394

BOOK 413 PAGE 081

Recorders Stamp

BOOK 413 PAGE 082
OFFICIAL RECORDS
RECORDED AT THE REQUEST OF
MIRANDA U.S.A. INC
2005 MAY 11 PM 1:44
EUREKA COUNTY, NEVADA
M.N. REBALEATI, RECORDER
FILE NO. FEES 20.50

CERTIFICATE OF LOCATION LODE MINING CLAIM

TO ALL WHOM IT MAY CONCERN:

The undersigned hereby certifies that he has caused to be located the
Dame 216 Lode Mining Claim in the following quarter sections(s):

<u>1/4</u>	<u>Section</u>	<u>Township</u>	<u>Range</u>	<u>Meridian</u>
Sw	9	20 North	51 East	Mount Diablo
Nw	9	20 North	51 East	Mount Diablo
Sw	9	20 North	51 East	Mount Diablo
Se	9	20 North	51 East	Mount Diablo

198395

in Eureka County, Nevada, on the 20th day of February, 2005

Name and mailing address of locator is: **Miranda U.S.A., Inc. (a Nevada Corporation)**
5900 Philoree Lane
Reno, Nevada
89511

The Claim is approximately 1500 feet long and 600 feet wide, such that 10 feet are claimed in a West direction and 1490 feet in an East direction from the point of discovery (monument of location), at which the Notice of Location was posted, together with 300 feet on each side of the monument of location and center line of the Claim. The general course of the lode or vein is from the east to the west direction.

The number, location and markings on each corner monument- are as follows:

<u>Location</u>	<u>Markings</u>	<u>Description</u>
No. 1: Northeast Corner	NE Corner	1-1/2" x 1-1/2" x 4' wooden post
No. 2: Southeast Corner	SE Corner	1-1/2" x 1-1/2" x 4' wooden post
No. 3: Southwest Corner	SW Corner	1-1/2" x 1-1/2" x 4' wooden post
No. 4: Northwest Corner	NW Corner	1-1/2" x 1-1/2" x 4' wooden post

As erected on the ground, each corner monument is marked by scribed metal tags with the claim name and number and corner description as described above.

The work of location consisted of making a claim map as provided in NRS 517.040.

Dated this 20th day of April, 2005.

SIGNATURE OF LOCATOR:

By Brian R Cellura
Owner, Claimant, or Agent Signature

Brian R Cellura
Owner, Claimant, or Agent Name (printed)

Suggested Form - Nevada Division of Minerals (REV. 6/30/2003 LV)
Nevada Lode Certificate of Location - NRS 517.050

198395

BOOK 413 PAGE 082

BOOK 413 PAGE 083
OFFICIAL RECORDS
RECORDED AT THE REQUEST OF
MIRANDA USA INC

2005 MAY 11 PM 1:44

EUREKA COUNTY, NEVADA
M.N. REBALEATI, RECORDER
FILE NO. FEES 20.50

**CERTIFICATE OF LOCATION
LODE MINING CLAIM**

TO ALL WHOM IT MAY CONCERN:

The undersigned hereby certifies that he has caused to be located the
Dame 217 Lode Mining Claim in the following quarter sections(s):

<u>1/4</u>	<u>Section</u>	<u>Township</u>	<u>Range</u>	<u>Meridian</u>
Nw	9	20 North	51 East	Mount Diablo
Ne	8	20 North	51 East	Mount Diablo
				Mount Diablo
				Mount Diablo

198396

in Eureka County, Nevada, on the 20th day of February, 2005

Name and mailing address of locator is: **Miranda U.S.A., Inc. (a Nevada Corporation)**
5900 Philoree Lane
Reno, Nevada
89511

The Claim is approximately 1500 feet long and 600 feet wide, such that 10 feet are claimed in a East direction and 1490 feet in an West direction from the point of discovery (monument of location), at which the Notice of Location was posted, together with 300 feet on each side of the monument of location and center line of the Claim. The general course of the lode or vein is from the east to the west direction.

The number, location and markings on each corner monument- are as follows:

<u>Location</u>	<u>Markings</u>	<u>Description</u>
No. 1: Northeast Corner	NE Corner	1-1/2" x 1-1/2" x 4' wooden post
No. 2: Southeast Corner	SE Corner	1-1/2" x 1-1/2" x 4' wooden post
No. 3: Southwest Corner	SW Corner	1-1/2" x 1-1/2" x 4' wooden post
No. 4: Northwest Corner	NW Corner	1-1/2" x 1-1/2" x 4' wooden post

As erected on the ground, each corner monument is marked by scribed metal tags with the claim name and number and corner description as described above.

The work of location consisted of making a claim map as provided in NRS 517.040.

Dated this 20th day of April, 2005.

SIGNATURE OF LOCATOR:

By Brian R Cellura
Owner, Claimant, or Agent Signature

Brian R Cellura
Owner, Claimant, or Agent Name (printed)

Suggested Form - Nevada Division of Minerals (REV. 6/30/2003 LV)
Nevada Lode Certificate of Location - NRS 517.050

198396

BOOK 4 | 3 PAGE 083

BOOK 413 PAGE 684
OFFICIAL RECORDS
RECORDED AT THE REQUEST OF
MIRANDA USA INC
2005 MAY 11 PM 1:44

EUREKA COUNTY, NEVADA
M.N. REBALEATI, RECORDER
FILE NO. FEES 20.50

**CERTIFICATE OF LOCATION
LODE MINING CLAIM**

TO ALL WHOM IT MAY CONCERN:

The undersigned hereby certifies that he has caused to be located the
Dame 218 Lode Mining Claim in the following quarter sections(s):

<u>1/4</u>	<u>Section</u>	<u>Township</u>	<u>Range</u>	<u>Meridian</u>
Nw	9	20 North	51 East	Mount Diablo
Ne	9	20 North	51 East	Mount Diablo
				Mount Diablo
				Mount Diablo

198397

in Eureka County, Nevada, on the 20th day of February, 2005

Name and mailing address of locator is: **Miranda U.S.A., Inc. (a Nevada Corporation)**
5900 Philoree Lane
Reno, Nevada
89511

The Claim is approximately 1500 feet long and 600 feet wide, such that 10 feet are claimed in a West direction and 1490 feet in an East direction from the point of discovery (monument of location), at which the Notice of Location was posted, together with 300 feet on each side of the monument of location and center line of the Claim. The general course of the lode or vein is from the east to the west direction.

The number, location and markings on each corner monument- are as follows:

<u>Location</u>	<u>Markings</u>	<u>Description</u>
No. 1: Northeast Corner	NE Corner	1-1/2" x 1-1/2" x 4' wooden post
No. 2: Southeast Corner	SE Corner	1-1/2" x 1-1/2" x 4' wooden post
No. 3: Southwest Corner	SW Corner	1-1/2" x 1-1/2" x 4' wooden post
No. 4: Northwest Corner	NW Corner	1-1/2" x 1-1/2" x 4' wooden post

As erected on the ground, each corner monument is marked by scribed metal tags with the claim name and number and corner description as described above.

The work of location consisted of making a claim map as provided in NRS 517.040.

Dated this 20th day of April, 2005.

SIGNATURE OF LOCATOR:

By Brian R Cellura
Owner, Claimant, or Agent Signature

Brian R Cellura
Owner, Claimant, or Agent Name (printed)

Suggested Form - Nevada Division of Minerals (REV. 6/30/2003 LV)
Nevada Lode Certificate of Location - NRS 517.050

198397

BOOK 4/3 PAGE 085
OFFICIAL RECORDS
RECORDED AT THE REQUEST OF
MIRANDA USA INC
2005 MAY 11 PM 1:44

EUREKA COUNTY, NEVADA
M.N. REBALEATI, RECORDER
FILE NO. FEES 20.50

**CERTIFICATE OF LOCATION
LODE MINING CLAIM**

TO ALL WHOM IT MAY CONCERN:

The undersigned hereby certifies that he has caused to be located the
Dame 219 Lode Mining Claim in the following quarter sections(s):

<u>1/4</u>	<u>Section</u>	<u>Township</u>	<u>Range</u>	<u>Meridian</u>
Nw	9	20 North	51 East	Mount Diablo
Ne	8	20 North	51 East	Mount Diablo
				Mount Diablo
				Mount Diablo

198398

in Eureka County, Nevada, on the 20th day of February, 2005

Name and mailing address of locator is: **Miranda U.S.A., Inc. (a Nevada Corporation)**
5900 Philoree Lane
Reno, Nevada
89511

The Claim is approximately 1500 feet long and 600 feet wide, such that 10 feet are claimed in a East direction and 1490 feet in an West direction from the point of discovery (monument of location), at which the Notice of Location was posted, together with 300 feet on each side of the monument of location and center line of the Claim. The general course of the lode or vein is from the east to the west direction.

The number, location and markings on each corner monument- are as follows:

<u>Location</u>	<u>Markings</u>	<u>Description</u>
No. 1: Northeast Corner	NE Corner	1-1/2" x 1-1/2" x 4' wooden post
No. 2: Southeast Corner	SE Corner	1-1/2" x 1-1/2" x 4' wooden post
No. 3: Southwest Corner	SW Corner	1-1/2" x 1-1/2" x 4' wooden post
No. 4: Northwest Corner	NW Corner	1-1/2" x 1-1/2" x 4' wooden post

As erected on the ground, each corner monument is marked by scribed metal tags with the claim name and number and corner description as described above.

The work of location consisted of making a claim map as provided in NRS 517.040.

Dated this 20th day of April, 2005.

SIGNATURE OF LOCATOR:

By Brian R Cellura
Owner, Claimant, or Agent Signature

Brian R Cellura
Owner, Claimant, or Agent Name (printed)

Suggested Form - Nevada Division of Minerals (REV. 6/30/2003 LV)
Nevada Lode Certificate of Location - NRS 517.050

**CERTIFICATE OF LOCATION
LODE MINING CLAIM**

BOOK **413** PAGE **086**
OFFICIAL RECORDS
RECORDED AT THE REQUEST OF
MIRANDA USA INC.
2005 MAY 11 PM 1:44

TO ALL WHOM IT MAY CONCERN:

The undersigned hereby certifies that he has caused to be located the
Dame 220 Lode Mining Claim in the following quarter sections(s):

EUREKA COUNTY, NEVADA
M.N. REBALEATI, RECORDER
FILE NO. FEES **20.50**

<u>1/4</u>	<u>Section</u>	<u>Township</u>	<u>Range</u>	<u>Meridian</u>
Nw	9	20 North	51 East	Mount Diablo
Ne	9	20 North	51 East	Mount Diablo
				Mount Diablo
				Mount Diablo

198399

in Eureka County, Nevada, on the 20th day of February, 2005

Name and mailing address of locator is: **Miranda U.S.A., Inc. (a Nevada Corporation)**
5900 Philoree Lane
Reno, Nevada
89511

The Claim is approximately 1500 feet long and 600 feet wide, such that 10 feet are claimed in a West direction and 1490 feet in an East direction from the point of discovery (monument of location), at which the Notice of Location was posted, together with 300 feet on each side of the monument of location and center line of the Claim. The general course of the lode or vein is from the east to the west direction.

The number, location and markings on each corner monument- are as follows:


<u>Location</u>	<u>Markings</u>	<u>Description</u>
No. 1: Northeast Corner	NE Corner	1-1/2" x 1-1/2" x 4' wooden post
No. 2: Southeast Corner	SE Corner	1-1/2" x 1-1/2" x 4' wooden post
No. 3: Southwest Corner	SW Corner	1-1/2" x 1-1/2" x 4' wooden post
No. 4: Northwest Corner	NW Corner	1-1/2" x 1-1/2" x 4' wooden post

As erected on the ground, each corner monument is marked by scribed metal tags with the claim name and number and corner description as described above.

The work of location consisted of making a claim map as provided in NRS 517.040.

Dated this 20th day of April, 2005.

SIGNATURE OF LOCATOR:

By 
Owner, Claimant, or Agent Signature

Brian R Cellura
Owner, Claimant, or Agent Name (printed)

Suggested Form - Nevada Division of Minerals (REV. 6/30/2003 LV)
Nevada Lode Certificate of Location - NRS 517.050

198399

BOOK 413 PAGE 087
 OFFICIAL RECORDS
 RECORDED AT THE REQUEST OF
 MIRANDA U.S.A. INC
 2005 MAY 11 PM 1:44
 EUREKA COUNTY, NEVADA
 M.H. REBALEATI, RECORDER
 FILE NO. FEES \$20.50

**CERTIFICATE OF LOCATION
 LODE MINING CLAIM**

TO ALL WHOM IT MAY CONCERN:

The undersigned hereby certifies that he has caused to be located the
 Dame 221 Lode Mining Claim in the following quarter sections(s):

<u>1/4</u>	<u>Section</u>	<u>Township</u>	<u>Range</u>	<u>Meridian</u>
Nw	9	20 North	51 East	Mount Diablo
Ne	8	20 North	51 East	Mount Diablo
				Mount Diablo
				Mount Diablo

198400

in Eureka County, Nevada, on the 20th day of February, 2005

Name and mailing address of locator is: **Miranda U.S.A., Inc. (a Nevada Corporation)**
 5900 Philoree Lane
 Reno, Nevada
 89511

The Claim is approximately 1500 feet long and 600 feet wide, such that 10 feet are claimed in a East direction and 1490 feet in an West direction from the point of discovery (monument of location), at which the Notice of Location was posted, together with 300 feet on each side of the monument of location and center line of the Claim. The general course of the lode or vein is from the east to the west direction.

The number, location and markings on each corner monument- are as follows:

<u>Location</u>	<u>Markings</u>	<u>Description</u>
No. 1: Northeast Corner	NE Corner	1-1/2" x 1-1/2" x 4' wooden post
No. 2: Southeast Corner	SE Corner	1-1/2" x 1-1/2" x 4' wooden post
No. 3: Southwest Corner	SW Corner	1-1/2" x 1-1/2" x 4' wooden post
No. 4: Northwest Corner	NW Corner	1-1/2" x 1-1/2" x 4' wooden post

As erected on the ground, each corner monument is marked by scribed metal tags with the claim name and number and corner description as described above.

The work of location consisted of making a claim map as provided in NRS 517.040.

Dated this 20th day of April, 2005.

SIGNATURE OF LOCATOR:

By Brian R Cellura
 Owner, Claimant, or Agent Signature

Brian R Cellura
 Owner, Claimant, or Agent Name (printed)

Suggested Form - Nevada Division of Minerals (REV. 6/30/2003 LV)
 Nevada Lode Certificate of Location - NRS 517.050

**CERTIFICATE OF LOCATION
LODE MINING CLAIM**

TO ALL WHOM IT MAY CONCERN:

The undersigned hereby certifies that he has caused to be located the
Dame 222 Lode Mining Claim in the following quarter sections(s):

<u>1/4</u>	<u>Section</u>	<u>Township</u>	<u>Range</u>	<u>Meridian</u>
Nw	9	20 North	51 East	Mount Diablo
Ne	9	20 North	51 East	Mount Diablo
				Mount Diablo
				Mount Diablo

BOOK 413 PAGE 088
OFFICIAL RECORDS
RECORDED AT THE REQUEST OF
MIRANDA U.S.A. INC
2005 MAY 11 PM 1:45
EUREKA COUNTY, NEVADA
M.H. REBALEATI, RECORDER
FILE NO. FEES 20.50

198401

in Eureka County, Nevada, on the 20th day of February, 2005

Name and mailing address of locator is: **Miranda U.S.A., Inc. (a Nevada Corporation)**
5900 Philoree Lane
Reno, Nevada
89511

The Claim is approximately 1500 feet long and 600 feet wide, such that 10 feet are claimed in a West direction and 1490 feet in an East direction from the point of discovery (monument of location), at which the Notice of Location was posted, together with 300 feet on each side of the monument of location and center line of the Claim. The general course of the lode or vein is from the east to the west direction.

The number, location and markings on each corner monument- are as follows:

<u>Location</u>	<u>Markings</u>	<u>Description</u>
No. 1: Northeast Corner	NE Corner	1-1/2" x 1-1/2" x 4' wooden post
No. 2: Southeast Corner	SE Corner	1-1/2" x 1-1/2" x 4' wooden post
No. 3: Southwest Corner	SW Corner	1-1/2" x 1-1/2" x 4' wooden post
No. 4: Northwest Corner	NW Corner	1-1/2" x 1-1/2" x 4' wooden post

As erected on the ground, each corner monument is marked by scribed metal tags with the claim name and number and corner description as described above.

The work of location consisted of making a claim map as provided in NRS 517.040.

Dated this 20th day of April, 2005.

SIGNATURE OF LOCATOR:

By Brian R Cellura
Owner, Claimant, or Agent Signature

Brian R Cellura
Owner, Claimant, or Agent Name (printed)

Suggested Form - Nevada Division of Minerals (REV. 6/30/2003 LV)
Nevada Lode Certificate of Location - NRS 517.050

BOOK 413 PAGE 089
 OFFICIAL RECORDS
 RECORDED AT THE REQUEST OF
 MIRANDA U.S.A. INC
 2005 MAY 11 PM 1:45
 EUREKA COUNTY, NEVADA
 M.N. REBALEATI, RECORDER
 FILE NO. FEES 26.50

**CERTIFICATE OF LOCATION
 LODE MINING CLAIM**

TO ALL WHOM IT MAY CONCERN:

The undersigned hereby certifies that he has caused to be located the
 Dame 223 Lode Mining Claim in the following quarter sections(s):

<u>1/4</u>	<u>Section</u>	<u>Township</u>	<u>Range</u>	<u>Meridian</u>
Nw	9	20 North	51 East	Mount Diablo
Ne	8	20 North	51 East	Mount Diablo
Sw	4	20 North	51 East	Mount Diablo
Se	5	20 North	51 East	Mount Diablo

198402

in Eureka County, Nevada, on the 20th day of February, 2005

Name and mailing address of locator is: **Miranda U.S.A., Inc. (a Nevada Corporation)**
 5900 Philoree Lane
 Reno, Nevada
 89511

The Claim is approximately 1500 feet long and 600 feet wide, such that 10 feet are claimed in a East direction and 1490 feet in an West direction from the point of discovery (monument of location), at which the Notice of Location was posted, together with 300 feet on each side of the monument of location and center line of the Claim. The general course of the lode or vein is from the east to the west direction.

The number, location and markings on each corner monument- are as follows:

<u>Location</u>	<u>Markings</u>	<u>Description</u>
No. 1: Northeast Corner	NE Corner	1-1/2" x 1-1/2" x 4' wooden post
No. 2: Southeast Corner	SE Corner	1-1/2" x 1-1/2" x 4' wooden post
No. 3: Southwest Corner	SW Corner	1-1/2" x 1-1/2" x 4' wooden post
No. 4: Northwest Corner	NW Corner	1-1/2" x 1-1/2" x 4' wooden post

As erected on the ground, each corner monument is marked by scribed metal tags with the claim name and number and corner description as described above.

The work of location consisted of making a claim map as provided in NRS 517.040.

Dated this 20th day of April, 2005.

SIGNATURE OF LOCATOR:

By 
 Owner, Claimant, or Agent Signature

Brian R Cellura
 Owner, Claimant, or Agent Name (printed)

Suggested Form - Nevada Division of Minerals (REV. 6/30/2003 LV)
 Nevada Lode Certificate of Location - NRS 517.050

BOOK 413 PAGE 090
OFFICIAL RECORDS
RECORDED AT THE REQUEST OF
MIRANDA U.S.A. INC
2005 MAY 11 PM 1:45

EUREKA COUNTY, NEVADA
M.N. REBALEATI, RECORDER
FILE NO. FEES 20.50

**CERTIFICATE OF LOCATION
LODE MINING CLAIM**

TO ALL WHOM IT MAY CONCERN:

The undersigned hereby certifies that he has caused to be located the
Dame 224 Lode Mining Claim in the following quarter sections(s):

<u>1/4</u>	<u>Section</u>	<u>Township</u>	<u>Range</u>	<u>Meridian</u>
Nw	9	20 North	51 East	Mount Diablo
Sw	4	20 North	51 East	Mount Diablo
Ne	9	20 North	51 East	Mount Diablo
Se	4	20 North	51 East	Mount Diablo

198403

in Eureka County, Nevada, on the 20th day of February, 2005

Name and mailing address of locator is: **Miranda U.S.A., Inc. (a Nevada Corporation)**
5900 Philoree Lane
Reno, Nevada
89511

The Claim is approximately 1500 feet long and 600 feet wide, such that 10 feet are claimed in a West direction and 1490 feet in an East direction from the point of discovery (monument of location), at which the Notice of Location was posted, together with 300 feet on each side of the monument of location and center line of the Claim. The general course of the lode or vein is from the east to the west direction.

The number, location and markings on each corner monument- are as follows:

<u>Location</u>	<u>Markings</u>	<u>Description</u>
No. 1: Northeast Corner	NE Corner	1-1/2" x 1-1/2" x 4' wooden post
No. 2: Southeast Corner	SE Corner	1-1/2" x 1-1/2" x 4' wooden post
No. 3: Southwest Corner	SW Corner	1-1/2" x 1-1/2" x 4' wooden post
No. 4: Northwest Corner	NW Corner	1-1/2" x 1-1/2" x 4' wooden post

As erected on the ground, each corner monument is marked by scribed metal tags with the claim name and number and corner description as described above.

The work of location consisted of making a claim map as provided in NRS 517.040.

Dated this 20th day of April, 2005.

SIGNATURE OF LOCATOR:

By Brian R Cellura
Owner, Claimant, or Agent Signature

Brian R Cellura
Owner, Claimant, or Agent Name (printed)

Suggested Form - Nevada Division of Minerals (REV. 6/30/2003 LV)
Nevada Lode Certificate of Location - NRS 517.050

198403

BOOK 413 PAGE 090

Recorders Stamp

BOOK 413 PAGE 091
OFFICIAL RECORDS
RECORDED AT THE REQUEST OF
MIRANDA U.S.A. INC
2005 MAY 11 PM 1:45

EUREKA COUNTY, NEVADA
H.N. REBALEATI, RECORDER
FILE NO. FEES 20.50

198404

CERTIFICATE OF LOCATION **LODE MINING CLAIM**

TO ALL WHOM IT MAY CONCERN:

The undersigned hereby certifies that he has caused to be located the
Dame 225 Lode Mining Claim in the following quarter sections(s):

<u>1/4</u>	<u>Section</u>	<u>Township</u>	<u>Range</u>	<u>Meridian</u>
Nw	4	20 North	51 East	Mount Diablo
Sw	4	20 North	51 East	Mount Diablo
Ne	5	20 North	51 East	Mount Diablo
Se	5	20 North	51 East	Mount Diablo

in Eureka County, Nevada, on the 20th day of February, 2005

Name and mailing address of locator is: **Miranda U.S.A., Inc. (a Nevada Corporation)**
5900 Philoree Lane
Reno, Nevada
89511

The Claim is approximately 1500 feet long and 600 feet wide, such that 10 feet are claimed in a East direction and 1490 feet in an West direction from the point of discovery (monument of location), at which the Notice of Location was posted, together with 300 feet on each side of the monument of location and center line of the Claim. The general course of the lode or vein is from the east to the west direction.

The number, location and markings on each corner monument- are as follows:


<u>Location</u>	<u>Markings</u>	<u>Description</u>
No. 1: Northeast Corner	NE Corner	1-1/2" x 1-1/2" x 4' wooden post
No. 2: Southeast Corner	SE Corner	1-1/2" x 1-1/2" x 4' wooden post
No. 3: Southwest Corner	SW Corner	1-1/2" x 1-1/2" x 4' wooden post
No. 4: Northwest Corner	NW Corner	1-1/2" x 1-1/2" x 4' wooden post

As erected on the ground, each corner monument is marked by scribed metal tags with the claim name and number and corner description as described above.

The work of location consisted of making a claim map as provided in NRS 517.040.

Dated this 20th day of April, 2005.

SIGNATURE OF LOCATOR:

By 
Owner, Claimant, or Agent Signature

Brian R Cellura
Owner, Claimant, or Agent Name (printed)

Suggested Form - Nevada Division of Minerals (REV. 6/30/2003 LV)
Nevada Lode Certificate of Location - NRS 517.050

BOOK 413 PAGE 092
 OFFICIAL RECORDS
 RECORDED AT THE REQUEST OF
 MIRANDA USA INC
 2005 MAY 11 PM 1:45
 EUREKA COUNTY, NEVADA
 M.N. REBALEATI, RECORDER
 FILE NO. FEES 20.50

**CERTIFICATE OF LOCATION
 LODE MINING CLAIM**

TO ALL WHOM IT MAY CONCERN:

The undersigned hereby certifies that he has caused to be located the
 Dame 226 Lode Mining Claim in the following quarter sections(s):

<u>1/4</u>	<u>Section</u>	<u>Township</u>	<u>Range</u>	<u>Meridian</u>
Nw	4	20 North	51 East	Mount Diablo
Sw	4	20 North	51 East	Mount Diablo
Ne	4	20 North	51 East	Mount Diablo
Se	4	20 North	51 East	Mount Diablo

198405

in Eureka County, Nevada, on the 20th day of February, 2005

Name and mailing address of locator is: **Miranda U.S.A., Inc. (a Nevada Corporation)**
 5900 Philoree Lane
 Reno, Nevada
 89511

The Claim is approximately 1500 feet long and 600 feet wide, such that 10 feet are claimed in a West direction and 1490 feet in an East direction from the point of discovery (monument of location), at which the Notice of Location was posted, together with 300 feet on each side of the monument of location and center line of the Claim. The general course of the lode or vein is from the east to the west direction.

The number, location and markings on each corner monument- are as follows:

<u>Location</u>	<u>Markings</u>	<u>Description</u>
No. 1: Northeast Corner	NE Corner	1-1/2" x 1-1/2" x 4' wooden post
No. 2: Southeast Corner	SE Corner	1-1/2" x 1-1/2" x 4' wooden post
No. 3: Southwest Corner	SW Corner	1-1/2" x 1-1/2" x 4' wooden post
No. 4: Northwest Corner	NW Corner	1-1/2" x 1-1/2" x 4' wooden post

As erected on the ground, each corner monument is marked by scribed metal tags with the claim name and number and corner description as described above.

The work of location consisted of making a claim map as provided in NRS 517.040.

Dated this 20th day of April, 2005.

SIGNATURE OF LOCATOR:

By Brian R Cellura
 Owner, Claimant, or Agent Signature

Brian R Cellura
 Owner, Claimant, or Agent Name (printed)

Suggested Form - Nevada Division of Minerals (REV. 6/30/2003 LV)
 Nevada Lode Certificate of Location - NRS 517.050

BOOK 413 PAGE 693
OFFICIAL RECORDS
RECORDED AT THE REQUEST OF
MIRANDA USA INC
2005 MAY 11 PM 1:45

**CERTIFICATE OF LOCATION
LODE MINING CLAIM**

TO ALL WHOM IT MAY CONCERN:

The undersigned hereby certifies that he has caused to be located the
Dame 227 Lode Mining Claim in the following quarter sections(s):

<u>1/4</u>	<u>Section</u>	<u>Township</u>	<u>Range</u>	<u>Meridian</u>
Sw	33	21 North	51 East	Mount Diablo
		21 North	51 East	Mount Diablo
Nw	4	21 North	51 East	Mount Diablo
Ne	5	21 North	51 East	Mount Diablo

EUREKA COUNTY, NEVADA
M.N. REBALEATI, RECORDER
FILE NO. FEES 20.50

198406

in Eureka County, Nevada, on the 20th day of February, 2005

Name and mailing address of locator is: **Miranda U.S.A., Inc. (a Nevada Corporation)**
5900 Philoree Lane
Reno, Nevada
89511

The Claim is approximately 1500 feet long and 600 feet wide, such that 10 feet are claimed in a East direction and 1490 feet in an West direction from the point of discovery (monument of location), at which the Notice of Location was posted, together with 300 feet on each side of the monument of location and center line of the Claim. The general course of the lode or vein is from the east to the west direction.

The number, location and markings on each corner monument- are as follows:

<u>Location</u>	<u>Markings</u>	<u>Description</u>
No. 1: Northeast Corner	NE Corner	1-1/2" x 1-1/2" x 4' wooden post
No. 2: Southeast Corner	SE Corner	1-1/2" x 1-1/2" x 4' wooden post
No. 3: Southwest Corner	SW Corner	1-1/2" x 1-1/2" x 4' wooden post
No. 4: Northwest Corner	NW Corner	1-1/2" x 1-1/2" x 4' wooden post

As erected on the ground, each corner monument is marked by scribed metal tags with the claim name and number and corner description as described above.

The work of location consisted of making a claim map as provided in NRS 517.040.

Dated this 20th day of April, 2005.

SIGNATURE OF LOCATOR:

By Brian R Cellura
Owner, Claimant, or Agent Signature

Brian R Cellura
Owner, Claimant, or Agent Name (printed)

Suggested Form - Nevada Division of Minerals (REV. 6/30/2003 LV)
Nevada Lode Certificate of Location - NRS 517.050

198406

**CERTIFICATE OF LOCATION
LODE MINING CLAIM**

BOOK 413 PAGE 094
OFFICIAL RECORDS
RECORDED AT THE REQUEST OF
MIRANDA U.S.A. INC
2005 MAY 11 PM 1:45
EUREKA COUNTY, NEVADA
M.N. REBALEATI, RECORDER
FILE NO. FEES 20.50

TO ALL WHOM IT MAY CONCERN:

The undersigned hereby certifies that he has caused to be located the
Dame 228 Lode Mining Claim in the following quarter sections(s):

<u>1/4</u>	<u>Section</u>	<u>Township</u>	<u>Range</u>	<u>Meridian</u>
Se	33	21 North	51 East	Mount Diablo
Sw	33	21 North	51 East	Mount Diablo
Ne	4	21 North	51 East	Mount Diablo
Nw	4	21 North	51 East	Mount Diablo

198407

in Eureka County, Nevada, on the 20th day of February, 2005

Name and mailing address of locator is: **Miranda U.S.A., Inc. (a Nevada Corporation)**
5900 Philoree Lane
Reno, Nevada
89511

The Claim is approximately 1500 feet long and 600 feet wide, such that 10 feet are claimed in a West direction and 1490 feet in an East direction from the point of discovery (monument of location), at which the Notice of Location was posted, together with 300 feet on each side of the monument of location and center line of the Claim. The general course of the lode or vein is from the east to the west direction.

The number, location and markings on each corner monument- are as follows:

<u>Location</u>	<u>Markings</u>	<u>Description</u>
No. 1: Northeast Corner	NE Corner	1-1/2" x 1-1/2" x 4' wooden post
No. 2: Southeast Corner	SE Corner	1-1/2" x 1-1/2" x 4' wooden post
No. 3: Southwest Corner	SW Corner	1-1/2" x 1-1/2" x 4' wooden post
No. 4: Northwest Corner	NW Corner	1-1/2" x 1-1/2" x 4' wooden post

As erected on the ground, each corner monument is marked by scribed metal tags with the claim name and number and corner description as described above.

The work of location consisted of making a claim map as provided in NRS 517.040.

Dated this 20th day of April, 2005.

SIGNATURE OF LOCATOR:

By Brian R Cellura
Owner, Claimant, or Agent Signature

Brian R Cellura
Owner, Claimant, or Agent Name (printed)

Suggested Form - Nevada Division of Minerals (REV. 6/30/2003 LV)
Nevada Lode Certificate of Location - NRS 517.050

BOOK 413 PAGE 095
OFFICIAL RECORDS
RECORDED AT THE REQUEST OF
MIRANDA U.S.A. INC
2005 MAY 11 PM 1:45

EUREKA COUNTY, NEVADA
M.N. REBALEATI, RECORDER
FILE NO. FEES \$20.50

198408

**CERTIFICATE OF LOCATION
LODE MINING CLAIM**

TO ALL WHOM IT MAY CONCERN:

The undersigned hereby certifies that he has caused to be located the
Dame 229 Lode Mining Claim in the following quarter sections(s):

<u>1/4</u>	<u>Section</u>	<u>Township</u>	<u>Range</u>	<u>Meridian</u>
Sw	33	21 North	51 East	Mount Diablo
		21 North	51 East	Mount Diablo
				Mount Diablo
				Mount Diablo

in Eureka County, Nevada, on the 20th day of February, 2005

Name and mailing address of locator is: **Miranda U.S.A., Inc. (a Nevada Corporation)**
5900 Philoree Lane
Reno, Nevada
89511

The Claim is approximately 1500 feet long and 600 feet wide, such that 10 feet are claimed in a East direction and 1490 feet in an West direction from the point of discovery (monument of location), at which the Notice of Location was posted, together with 300 feet on each side of the monument of location and center line of the Claim. The general course of the lode or vein is from the east to the west direction.

The number, location and markings on each corner monument- are as follows:

<u>Location</u>	<u>Markings</u>	<u>Description</u>
No. 1: Northeast Corner	NE Corner	1-1/2" x 1-1/2" x 4' wooden post
No. 2: Southeast Corner	SE Corner	1-1/2" x 1-1/2" x 4' wooden post
No. 3: Southwest Corner	SW Corner	1-1/2" x 1-1/2" x 4' wooden post
No. 4: Northwest Corner	NW Corner	1-1/2" x 1-1/2" x 4' wooden post

As erected on the ground, each corner monument is marked by scribed metal tags with the claim name and number and corner description as described above.

The work of location consisted of making a claim map as provided in NRS 517.040.

Dated this 20th day of April, 2005.

SIGNATURE OF LOCATOR:

By Brian R Cellura
Owner, Claimant, or Agent Signature

Brian R Cellura
Owner, Claimant, or Agent Name (printed)

Suggested Form - Nevada Division of Minerals (REV. 6/30/2003 LV)
Nevada Lode Certificate of Location - NRS 517.050

198408

BOOK 413 PAGE 696
 OFFICIAL RECORDS
 RECORDED AT THE REQUEST OF
 MIRANDA U.S.A. INC
 2005 MAY 11 PM 1:45
 EUREKA COUNTY, NEVADA
 M.N. REBALEATI, RECORDER
 FILE NO. FEES 20.50

**CERTIFICATE OF LOCATION
 LODE MINING CLAIM**

TO ALL WHOM IT MAY CONCERN:

The undersigned hereby certifies that he has caused to be located the
 Dame 230 Lode Mining Claim in the following quarter sections(s):

<u>1/4</u>	<u>Section</u>	<u>Township</u>	<u>Range</u>	<u>Meridian</u>
Se	33	21 North	51 East	Mount Diablo
Sw	33	21 North	51 East	Mount Diablo
				Mount Diablo
				Mount Diablo

198409

in Eureka County, Nevada, on the 20th day of February, 2005

Name and mailing address of locator is: **Miranda U.S.A., Inc. (a Nevada Corporation)**
 5900 Philoree Lane
 Reno, Nevada
 89511

The Claim is approximately 1500 feet long and 600 feet wide, such that 10 feet are claimed in a West direction and 1490 feet in an East direction from the point of discovery (monument of location), at which the Notice of Location was posted, together with 300 feet on each side of the monument of location and center line of the Claim. The general course of the lode or vein is from the east to the west direction.

The number, location and markings on each corner monument- are as follows:

<u>Location</u>	<u>Markings</u>	<u>Description</u>
No. 1: Northeast Corner	NE Corner	1-1/2" x 1-1/2" x 4' wooden post
No. 2: Southeast Corner	SE Corner	1-1/2" x 1-1/2" x 4' wooden post
No. 3: Southwest Corner	SW Corner	1-1/2" x 1-1/2" x 4' wooden post
No. 4: Northwest Corner	NW Corner	1-1/2" x 1-1/2" x 4' wooden post

As erected on the ground, each corner monument is marked by scribed metal tags with the claim name and number and corner description as described above.

The work of location consisted of making a claim map as provided in NRS 517.040.

Dated this 20th day of April, 2005.

SIGNATURE OF LOCATOR:

By 
 Owner, Claimant, or Agent Signature

Brian R Cellura
 Owner, Claimant, or Agent Name (printed)

Suggested Form - Nevada Division of Minerals (REV. 6/30/2003 LV)
 Nevada Lode Certificate of Location - NRS 517.050

BOOK 413 PAGE 097
OFFICIAL RECORDS
RECORDED AT THE REQUEST OF
MIRANDA USA INC
2005 MAY 11 PM 1:45

EUREKA COUNTY, NEVADA
M.H. REBALEATI, RECORDER
FILE NO. FEES 20.50

**CERTIFICATE OF LOCATION
LODE MINING CLAIM**

TO ALL WHOM IT MAY CONCERN:

The undersigned hereby certifies that he has caused to be located the
Dame 231 Lode Mining Claim in the following quarter sections(s):

<u>1/4</u>	<u>Section</u>	<u>Township</u>	<u>Range</u>	<u>Meridian</u>
Sw	33	21 North	51 East	Mount Diablo
		21 North	51 East	Mount Diablo
				Mount Diablo
				Mount Diablo

198410

in Eureka County, Nevada, on the 20th day of February, 2005

Name and mailing address of locator is: **Miranda U.S.A., Inc. (a Nevada Corporation)**
5900 Philoree Lane
Reno, Nevada
89511

The Claim is approximately 1500 feet long and 600 feet wide, such that 10 feet are claimed in a East direction and 1490 feet in an West direction from the point of discovery (monument of location), at which the Notice of Location was posted, together with 300 feet on each side of the monument of location and center line of the Claim. The general course of the lode or vein is from the east to the west direction.

The number, location and markings on each corner monument- are as follows:

<u>Location</u>	<u>Markings</u>	<u>Description</u>
No. 1: Northeast Corner	NE Corner	1-1/2" x 1-1/2" x 4' wooden post
No. 2: Southeast Corner	SE Corner	1-1/2" x 1-1/2" x 4' wooden post
No. 3: Southwest Corner	SW Corner	1-1/2" x 1-1/2" x 4' wooden post
No. 4: Northwest Corner	NW Corner	1-1/2" x 1-1/2" x 4' wooden post

As erected on the ground, each corner monument is marked by scribed metal tags with the claim name and number and corner description as described above.

The work of location consisted of making a claim map as provided in NRS 517.040.

Dated this 20th day of April, 2005.

SIGNATURE OF LOCATOR:

By Brian R Cellura
Owner, Claimant, or Agent Signature

Brian R Cellura
Owner, Claimant, or Agent Name (printed)

Suggested Form - Nevada Division of Minerals (REV. 6/30/2003 LV)
Nevada Lode Certificate of Location - NRS 517.050

198410

BOOK 413 PAGE 097

Recorders Stamp

BOOK 413 PAGE 098
OFFICIAL RECORDS
RECORDED AT THE REQUEST OF
MIRANDA USA INC
2005 MAY 11 PM 1:45

EUREKA COUNTY, NEVADA
M.N. REBALEATI, RECORDER
FILE NO. FEES 20.50

CERTIFICATE OF LOCATION LODE MINING CLAIM

TO ALL WHOM IT MAY CONCERN:

The undersigned hereby certifies that he has caused to be located the
Dame 232 Lode Mining Claim in the following quarter sections(s):

<u>1/4</u>	<u>Section</u>	<u>Township</u>	<u>Range</u>	<u>Meridian</u>
Se	33	21 North	51 East	Mount Diablo
Sw	33	21 North	51 East	Mount Diablo
				Mount Diablo
				Mount Diablo

198411

in Eureka County, Nevada, on the 20th day of February, 2005

Name and mailing address of locator is: **Miranda U.S.A., Inc. (a Nevada Corporation)**
5900 Philoree Lane
Reno, Nevada
89511

The Claim is approximately 1500 feet long and 600 feet wide, such that 10 feet are claimed in a West direction and 1490 feet in an East direction from the point of discovery (monument of location), at which the Notice of Location was posted, together with 300 feet on each side of the monument of location and center line of the Claim. The general course of the lode or vein is from the east to the west direction.

The number, location and markings on each corner monument- are as follows:

<u>Location</u>	<u>Markings</u>	<u>Description</u>
No. 1: Northeast Corner	NE Corner	1-1/2" x 1-1/2" x 4' wooden post
No. 2: Southeast Corner	SE Corner	1-1/2" x 1-1/2" x 4' wooden post
No. 3: Southwest Corner	SW Corner	1-1/2" x 1-1/2" x 4' wooden post
No. 4: Northwest Corner	NW Corner	1-1/2" x 1-1/2" x 4' wooden post

As erected on the ground, each corner monument is marked by scribed metal tags with the claim name and number and corner description as described above.

The work of location consisted of making a claim map as provided in NRS 517.040.

Dated this 20th day of April, 2005.

SIGNATURE OF LOCATOR:

By Brian R Cellura
Owner, Claimant, or Agent Signature

Brian R Cellura
Owner, Claimant, or Agent Name (printed)

Suggested Form - Nevada Division of Minerals (REV. 6/30/2003 LV)
Nevada Lode Certificate of Location - NRS 517.050

198411

BOOK 413 PAGE 098

**CERTIFICATE OF LOCATION
LODE MINING CLAIM**

BOOK 413 PAGE 099
OFFICIAL RECORDS
RECORDED AT THE REQUEST OF
MIRANDA USA INC
2005 MAY 11 PM 1:46

TO ALL WHOM IT MAY CONCERN:

The undersigned hereby certifies that he has caused to be located the
Dame 233 Lode Mining Claim in the following quarter sections(s):

EUREKA COUNTY, NEVADA
M.N. REBALEATI, RECORDER
FILE NO. 198412
FEES \$20.50

<u>1/4</u>	<u>Section</u>	<u>Township</u>	<u>Range</u>	<u>Meridian</u>
Sw	33	21 North	51 East	Mount Diablo
		21 North	51 East	Mount Diablo
				Mount Diablo
				Mount Diablo

in Eureka County, Nevada, on the 20th day of February, 2005

Name and mailing address of locator is: **Miranda U.S.A., Inc. (a Nevada Corporation)**
5900 Philoree Lane
Reno, Nevada
89511

The Claim is approximately 1500 feet long and 600 feet wide, such that 10 feet are claimed in a East direction and 1490 feet in an West direction from the point of discovery (monument of location), at which the Notice of Location was posted, together with 300 feet on each side of the monument of location and center line of the Claim. The general course of the lode or vein is from the east to the west direction.

The number, location and markings on each corner monument- are as follows:

<u>Location</u>	<u>Markings</u>	<u>Description</u>
No. 1: Northeast Corner	NE Corner	1-1/2" x 1-1/2" x 4' wooden post
No. 2: Southeast Corner	SE Corner	1-1/2" x 1-1/2" x 4' wooden post
No. 3: Southwest Corner	SW Corner	1-1/2" x 1-1/2" x 4' wooden post
No. 4: Northwest Corner	NW Corner	1-1/2" x 1-1/2" x 4' wooden post

As erected on the ground, each corner monument is marked by scribed metal tags with the claim name and number and corner description as described above.

The work of location consisted of making a claim map as provided in NRS 517.040.

Dated this 20th day of April, 2005.

SIGNATURE OF LOCATOR:

By Brian R Cellura
Owner, Claimant, or Agent Signature

Brian R Cellura
Owner, Claimant, or Agent Name (printed)

Suggested Form - Nevada Division of Minerals (REV. 6/30/2003 LV)
Nevada Lode Certificate of Location - NRS 517.050

198412

BOOK 413 PAGE 099

Recorders Stamp

BOOK 413 PAGE 100
OFFICIAL RECORDS
RECORDED AT THE REQUEST OF
MIRANDA USA INC
2005 MAY 11 PM 1:46

EUREKA COUNTY, NEVADA
M.N. REBALEATI, RECORDER
FILE NO. FEES 20.50

CERTIFICATE OF LOCATION LODE MINING CLAIM

TO ALL WHOM IT MAY CONCERN:

The undersigned hereby certifies that he has caused to be located the
Dame 234 Lode Mining Claim in the following quarter sections(s):

<u>1/4</u>	<u>Section</u>	<u>Township</u>	<u>Range</u>	<u>Meridian</u>
Se	33	21 North	51 East	Mount Diablo
Sw	33	21 North	51 East	Mount Diablo
				Mount Diablo
				Mount Diablo

198413

in Eureka County, Nevada, on the 20th day of February, 2005

Name and mailing address of locator is: **Miranda U.S.A., Inc. (a Nevada Corporation)**
5900 Philoree Lane
Reno, Nevada
89511

The Claim is approximately 1500 feet long and 600 feet wide, such that 10 feet are claimed in a West direction and 1490 feet in an East direction from the point of discovery (monument of location), at which the Notice of Location was posted, together with 300 feet on each side of the monument of location and center line of the Claim. The general course of the lode or vein is from the east to the west direction.

The number, location and markings on each corner monument- are as follows:

<u>Location</u>	<u>Markings</u>	<u>Description</u>
No. 1: Northeast Corner	NE Corner	1-1/2" x 1-1/2" x 4' wooden post
No. 2: Southeast Corner	SE Corner	1-1/2" x 1-1/2" x 4' wooden post
No. 3: Southwest Corner	SW Corner	1-1/2" x 1-1/2" x 4' wooden post
No. 4: Northwest Corner	NW Corner	1-1/2" x 1-1/2" x 4' wooden post

As erected on the ground, each corner monument is marked by scribed metal tags with the claim name and number and corner description as described above.

The work of location consisted of making a claim map as provided in NRS 517.040.

Dated this 20th day of April, 2005.

SIGNATURE OF LOCATOR:

By Brian R Cellura
Owner, Claimant, or Agent Signature

Brian R Cellura
Owner, Claimant, or Agent Name (printed)

Suggested Form - Nevada Division of Minerals (REV. 6/30/2003 LV)
Nevada Lode Certificate of Location - NRS 517.050

198413

BOOK 413 PAGE 101
OFFICIAL RECORDS
RECORDED AT THE REQUEST OF
MIRANDA USA INC
2005 MAY 11 PM 1:46

EUREKA COUNTY, NEVADA
M.N. REBALEATI, RECORDER
FILE NO. FEES 20.50

198414

**CERTIFICATE OF LOCATION
LODE MINING CLAIM**

TO ALL WHOM IT MAY CONCERN:

The undersigned hereby certifies that he has caused to be located the
Dame 235 Lode Mining Claim in the following quarter sections(s):

<u>1/4</u>	<u>Section</u>	<u>Township</u>	<u>Range</u>	<u>Meridian</u>
Sw	33	21 North	51 East	Mount Diablo
Nw	33	21 North	51 East	Mount Diablo
				Mount Diablo
				Mount Diablo

in Eureka County, Nevada, on the 20th day of February, 2005

Name and mailing address of locator is: **Miranda U.S.A., Inc. (a Nevada Corporation)**
5900 Philoree Lane
Reno, Nevada
89511

The Claim is approximately 1500 feet long and 600 feet wide, such that 10 feet are claimed in a East direction and 1490 feet in an West direction from the point of discovery (monument of location), at which the Notice of Location was posted, together with 300 feet on each side of the monument of location and center line of the Claim. The general course of the lode or vein is from the east to the west direction.

The number, location and markings on each corner monument- are as follows:

<u>Location</u>	<u>Markings</u>	<u>Description</u>
No. 1: Northeast Corner	NE Corner	1-1/2" x 1-1/2" x 4' wooden post
No. 2: Southeast Corner	SE Corner	1-1/2" x 1-1/2" x 4' wooden post
No. 3: Southwest Corner	SW Corner	1-1/2" x 1-1/2" x 4' wooden post
No. 4: Northwest Corner	NW Corner	1-1/2" x 1-1/2" x 4' wooden post

As erected on the ground, each corner monument is marked by scribed metal tags with the claim name and number and corner description as described above.

The work of location consisted of making a claim map as provided in NRS 517.040.

Dated this 20th day of April, 2005.

SIGNATURE OF LOCATOR:

By [Signature]
Owner, Claimant, or Agent Signature

Brian R Cellura
Owner, Claimant, or Agent Name (printed)

Suggested Form - Nevada Division of Minerals (REV. 6/30/2003 LV)
Nevada Lode Certificate of Location - NRS 517.050

198414

**CERTIFICATE OF LOCATION
LODE MINING CLAIM**

TO ALL WHOM IT MAY CONCERN:

The undersigned hereby certifies that he has caused to be located the
Dame 236 Lode Mining Claim in the following quarter sections(s):

<u>1/4</u>	<u>Section</u>	<u>Township</u>	<u>Range</u>	<u>Meridian</u>
Se	33	21 North	51 East	Mount Diablo
Ne	33	21 North	51 East	Mount Diablo
Sw	33	21 North	51 East	Mount Diablo
Nw	33	21 North	51 East	Mount Diablo

BOOK 413 PAGE 02
OFFICIAL RECORDS
RECORDED AT THE REQUEST OF
MIRANDA USA INC
2005 MAY 11 PM 1:46

EUREKA COUNTY, NEVADA
M.N. REBALEATI, RECORDER
FILE NO. FEES 20.50

198415

in Eureka County, Nevada, on the 20th day of February, 2005

Name and mailing address of locator is: **Miranda U.S.A., Inc. (a Nevada Corporation)**
5900 Philoree Lane
Reno, Nevada
89511

The Claim is approximately 1500 feet long and 600 feet wide, such that 10 feet are claimed in a West direction and 1490 feet in an East direction from the point of discovery (monument of location), at which the Notice of Location was posted, together with 300 feet on each side of the monument of location and center line of the Claim. The general course of the lode or vein is from the east to the west direction.

The number, location and markings on each corner monument- are as follows:

<u>Location</u>	<u>Markings</u>	<u>Description</u>
No. 1: Northeast Corner	NE Corner	1-1/2" x 1-1/2" x 4' wooden post
No. 2: Southeast Corner	SE Corner	1-1/2" x 1-1/2" x 4' wooden post
No. 3: Southwest Corner	SW Corner	1-1/2" x 1-1/2" x 4' wooden post
No. 4: Northwest Corner	NW Corner	1-1/2" x 1-1/2" x 4' wooden post

As erected on the ground, each corner monument is marked by scribed metal tags with the claim name and number and corner description as described above.

The work of location consisted of making a claim map as provided in NRS 517.040.

Dated this 20th day of April, 2005.

SIGNATURE OF LOCATOR:

By Brian R Cellura
Owner, Claimant, or Agent Signature

Brian R Cellura
Owner, Claimant, or Agent Name (printed)

Suggested Form - Nevada Division of Minerals (REV. 6/30/2003 LV)
Nevada Lode Certificate of Location - NRS 517.050

198415

BOOK 413 PAGE 03
OFFICIAL RECORDS
RECORDED AT THE REQUEST OF
MIRANDA USA INC
2005 MAY 11 PM 1:46

EUREKA COUNTY, NEVADA
M.N. REBALEATI, RECORDER
FILE NO. FEES 20.50

**CERTIFICATE OF LOCATION
LODE MINING CLAIM**

TO ALL WHOM IT MAY CONCERN:

The undersigned hereby certifies that he has caused to be located the
Dame 237 Lode Mining Claim in the following quarter sections(s):

<u>1/4</u>	<u>Section</u>	<u>Township</u>	<u>Range</u>	<u>Meridian</u>
Nw	33	21 North	51 East	Mount Diablo
		21 North	51 East	Mount Diablo
				Mount Diablo
				Mount Diablo

198416

in Eureka County, Nevada, on the 20th day of February, 2005

Name and mailing address of locator is: **Miranda U.S.A., Inc. (a Nevada Corporation)**
5900 Philoree Lane
Reno, Nevada
89511

The Claim is approximately 1500 feet long and 600 feet wide, such that 10 feet are claimed in a East direction and 1490 feet in an West direction from the point of discovery (monument of location), at which the Notice of Location was posted, together with 300 feet on each side of the monument of location and center line of the Claim. The general course of the lode or vein is from the east to the west direction.

The number, location and markings on each corner monument- are as follows:

<u>Location</u>	<u>Markings</u>	<u>Description</u>
No. 1: Northeast Corner	NE Corner	1-1/2" x 1-1/2" x 4' wooden post
No. 2: Southeast Corner	SE Corner	1-1/2" x 1-1/2" x 4' wooden post
No. 3: Southwest Corner	SW Corner	1-1/2" x 1-1/2" x 4' wooden post
No. 4: Northwest Corner	NW Corner	1-1/2" x 1-1/2" x 4' wooden post

As erected on the ground, each corner monument is marked by scribed metal tags with the claim name and number and corner description as described above.

The work of location consisted of making a claim map as provided in NRS 517.040.

Dated this 20th day of April, 2005.

SIGNATURE OF LOCATOR:

By Brian R Cellura
Owner, Claimant, or Agent Signature

Brian R Cellura
Owner, Claimant, or Agent Name (printed)

Suggested Form - Nevada Division of Minerals (REV. 6/30/2003 LV)
Nevada Lode Certificate of Location - NRS 517.050

198416

BOOK 413 PAGE 03

Recorders Stamp

CERTIFICATE OF LOCATION LODE MINING CLAIM

TO ALL WHOM IT MAY CONCERN:

The undersigned hereby certifies that he has caused to be located the
Dame 238 Lode Mining Claim in the following quarter sections(s):

<u>1/4</u>	<u>Section</u>	<u>Township</u>	<u>Range</u>	<u>Meridian</u>
Ne	33	21 North	51 East	Mount Diablo
Nw	33	21 North	51 East	Mount Diablo
				Mount Diablo
				Mount Diablo

in Eureka County, Nevada, on the 20th day of February, 2005

Name and mailing address of locator is: **Miranda U.S.A., Inc. (a Nevada Corporation)**
5900 Philoree Lane
Reno, Nevada
89511

The Claim is approximately 1500 feet long and 600 feet wide, such that 10 feet are claimed in a West direction and 1490 feet in an East direction from the point of discovery (monument of location), at which the Notice of Location was posted, together with 300 feet on each side of the monument of location and center line of the Claim. The general course of the lode or vein is from the east to the west direction.

The number, location and markings on each corner monument- are as follows:

<u>Location</u>	<u>Markings</u>	<u>Description</u>
No. 1: Northeast Corner	NE Corner	1-1/2" x 1-1/2" x 4' wooden post
No. 2: Southeast Corner	SE Corner	1-1/2" x 1-1/2" x 4' wooden post
No. 3: Southwest Corner	SW Corner	1-1/2" x 1-1/2" x 4' wooden post
No. 4: Northwest Corner	NW Corner	1-1/2" x 1-1/2" x 4' wooden post

As erected on the ground, each corner monument is marked by scribed metal tags with the claim name and number and corner description as described above.

The work of location consisted of making a claim map as provided in NRS 517.040.

Dated this 20th day of April, 2005.

SIGNATURE OF LOCATOR:

By Brian R Cellura
Owner, Claimant, or Agent Signature

Brian R Cellura
Owner, Claimant, or Agent Name (printed)

Suggested Form - Nevada Division of Minerals (REV. 6/30/2003 LV)
Nevada Lode Certificate of Location - NRS 517.050

BOOK 413 PAGE 164
OFFICIAL RECORDS
RECORDED AT THE REQUEST OF
MIRANDA USA INC
2005 MAY 11 PM 1:46

EUREKA COUNTY, NEVADA
M.N. REBALEATI, RECORDER
FILE NO. FEES 20.50

198417

198417

BOOK 413 PAGE 105
OFFICIAL RECORDS
RECORDED AT THE REQUEST OF
MIRANDA USA INC
2005 MAY 11 PM 1:46

EUREKA COUNTY, NEVADA
M.N. REBALEATI, RECORDER
FILE NO. FEES 26.50

**CERTIFICATE OF LOCATION
LODE MINING CLAIM**

TO ALL WHOM IT MAY CONCERN:

The undersigned hereby certifies that he has caused to be located the
Dame 239 Lode Mining Claim in the following quarter sections(s):

<u>1/4</u>	<u>Section</u>	<u>Township</u>	<u>Range</u>	<u>Meridian</u>
Nw	33	21 North	51 East	Mount Diablo
		21 North	51 East	Mount Diablo
				Mount Diablo
				Mount Diablo

198418

in Eureka County, Nevada, on the 20th day of February, 2005

Name and mailing address of locator is: **Miranda U.S.A., Inc. (a Nevada Corporation)**
5900 Philoree Lane
Reno, Nevada
89511

The Claim is approximately 1500 feet long and 600 feet wide, such that 10 feet are claimed in a East direction and 1490 feet in an West direction from the point of discovery (monument of location), at which the Notice of Location was posted, together with 300 feet on each side of the monument of location and center line of the Claim. The general course of the lode or vein is from the east to the west direction.

The number, location and markings on each corner monument- are as follows:

<u>Location</u>	<u>Markings</u>	<u>Description</u>
No. 1: Northeast Corner	NE Corner	1-1/2" x 1-1/2" x 4' wooden post
No. 2: Southeast Corner	SE Corner	1-1/2" x 1-1/2" x 4' wooden post
No. 3: Southwest Corner	SW Corner	1-1/2" x 1-1/2" x 4' wooden post
No. 4: Northwest Corner	NW Corner	1-1/2" x 1-1/2" x 4' wooden post

As erected on the ground, each corner monument is marked by scribed metal tags with the claim name and number and corner description as described above.

The work of location consisted of making a claim map as provided in NRS 517.040.

Dated this 20th day of April, 2005.

SIGNATURE OF LOCATOR:

By Brian R Cellura
Owner, Claimant, or Agent Signature

Brian R Cellura
Owner, Claimant, or Agent Name (printed)

Suggested Form - Nevada Division of Minerals (REV. 6/30/2003 LV)
Nevada Lode Certificate of Location - NRS 517.050

198418

Recorders Stamp

BOOK 413 PAGE 106
OFFICIAL RECORDS
RECORDED AT THE REQUEST OF
MIRANDA USA INC
2005 MAY 11 PM 1:46

EUREKA COUNTY, NEVADA
M.N. REBALEATI, RECORDER
FILE NO. FEES 20.50

CERTIFICATE OF LOCATION LODE MINING CLAIM

TO ALL WHOM IT MAY CONCERN:

The undersigned hereby certifies that he has caused to be located the
Dame 240 Lode Mining Claim in the following quarter sections(s):

<u>1/4</u>	<u>Section</u>	<u>Township</u>	<u>Range</u>	<u>Meridian</u>
Ne	33	21 North	51 East	Mount Diablo
Nw	33	21 North	51 East	Mount Diablo
				Mount Diablo
				Mount Diablo

198419

in Eureka County, Nevada, on the 20th day of February, 2005

Name and mailing address of locator is: **Miranda U.S.A., Inc. (a Nevada Corporation)**
5900 Philoree Lane
Reno, Nevada
89511

The Claim is approximately 1500 feet long and 600 feet wide, such that 10 feet are claimed in a West direction and 1490 feet in an East direction from the point of discovery (monument of location), at which the Notice of Location was posted, together with 300 feet on each side of the monument of location and center line of the Claim. The general course of the lode or vein is from the east to the west direction.

The number, location and markings on each corner monument- are as follows:

<u>Location</u>	<u>Markings</u>	<u>Description</u>
No. 1: Northeast Corner	NE Corner	1-1/2" x 1-1/2" x 4' wooden post
No. 2: Southeast Corner	SE Corner	1-1/2" x 1-1/2" x 4' wooden post
No. 3: Southwest Corner	SW Corner	1-1/2" x 1-1/2" x 4' wooden post
No. 4: Northwest Corner	NW Corner	1-1/2" x 1-1/2" x 4' wooden post

As erected on the ground, each corner monument is marked by scribed metal tags with the claim name and number and corner description as described above.

The work of location consisted of making a claim map as provided in NRS 517.040.

Dated this 20th day of April, 2005.

SIGNATURE OF LOCATOR:

By Brian R Cellura
Owner, Claimant, or Agent Signature

Brian R Cellura
Owner, Claimant, or Agent Name (printed)

Suggested Form - Nevada Division of Minerals (REV. 6/30/2003 LV)
Nevada Lode Certificate of Location - NRS 517.050

198419

BOOK 413 PAGE 106

**CERTIFICATE OF LOCATION
LODE MINING CLAIM**

TO ALL WHOM IT MAY CONCERN:

The undersigned hereby certifies that he has caused to be located the
Dane 241 Lode Mining Claim in the following quarter sections(s):

<u>1/4</u>	<u>Section</u>	<u>Township</u>	<u>Range</u>	<u>Meridian</u>
Nw	33	21 North	51 East	Mount Diablo
		21 North	51 East	Mount Diablo
				Mount Diablo
				Mount Diablo

BOOK 413 PAGE 107
OFFICIAL RECORDS
RECORDED AT THE REQUEST OF
MIRANDA USA INC
2005 MAY 11 PM 1:46
EUREKA COUNTY, NEVADA
M.N. REBALEATI, RECORDER
FILE NO. FEES 20.50

198420

in Eureka County, Nevada, on the 20th day of February, 2005

Name and mailing address of locator is: **Miranda U.S.A., Inc. (a Nevada Corporation)**
5900 Philoree Lane
Reno, Nevada
89511

The Claim is approximately 1500 feet long and 600 feet wide, such that 10 feet are claimed in a East direction and 1490 feet in an West direction from the point of discovery (monument of location), at which the Notice of Location was posted, together with 300 feet on each side of the monument of location and center line of the Claim. The general course of the lode or vein is from the east to the west direction.

The number, location and markings on each corner monument- are as follows:

<u>Location</u>	<u>Markings</u>	<u>Description</u>
No. 1: Northeast Corner	NE Corner	1-1/2" x 1-1/2" x 4' wooden post
No. 2: Southeast Corner	SE Corner	1-1/2" x 1-1/2" x 4' wooden post
No. 3: Southwest Corner	SW Corner	1-1/2" x 1-1/2" x 4' wooden post
No. 4: Northwest Corner	NW Corner	1-1/2" x 1-1/2" x 4' wooden post

As erected on the ground, each corner monument is marked by scribed metal tags with the claim name and number and corner description as described above.

The work of location consisted of making a claim map as provided in NRS 517.040.

Dated this 20th day of April, 2005.

SIGNATURE OF LOCATOR:

By Brian R Cellura
Owner, Claimant, or Agent Signature

Brian R Cellura
Owner, Claimant, or Agent Name (printed)

Suggested Form - Nevada Division of Minerals (REV. 6/30/2003 LV)
Nevada Lode Certificate of Location - NRS 517.050

198420

Recorders Stamp

BOOK 413 PAGE 108
OFFICIAL RECORDS
RECORDED AT THE REQUEST OF
MIRANDA USA INC
2005 MAY 11 PM 1:46

EUREKA COUNTY, NEVADA
M.N. REBALEATI, RECORDER
FILE NO.

FEES \$20.50

CERTIFICATE OF LOCATION
LODE MINING CLAIM**TO ALL WHOM IT MAY CONCERN:**

The undersigned hereby certifies that he has caused to be located the
Dame 242 Lode Mining Claim in the following quarter sections(s):

<u>1/4</u>	<u>Section</u>	<u>Township</u>	<u>Range</u>	<u>Meridian</u>
Ne	33	21 North	51 East	Mount Diablo
Nw	33	21 North	51 East	Mount Diablo
				Mount Diablo
				Mount Diablo

198421

in Eureka County, Nevada, on the 20th day of February, 2005

Name and mailing address of locator is: **Miranda U.S.A., Inc. (a Nevada Corporation)**
5900 Philoree Lane
Reno, Nevada
89511

The Claim is approximately 1500 feet long and 600 feet wide, such that 10 feet are claimed in a West direction and 1490 feet in an East direction from the point of discovery (monument of location), at which the Notice of Location was posted, together with 300 feet on each side of the monument of location and center line of the Claim. The general course of the lode or vein is from the east to the west direction.

The number, location and markings on each corner monument- are as follows:

<u>Location</u>	<u>Markings</u>	<u>Description</u>
No. 1: Northeast Corner	NE Corner	1-1/2" x 1-1/2" x 4' wooden post
No. 2: Southeast Corner	SE Corner	1-1/2" x 1-1/2" x 4' wooden post
No. 3: Southwest Corner	SW Corner	1-1/2" x 1-1/2" x 4' wooden post
No. 4: Northwest Corner	NW Corner	1-1/2" x 1-1/2" x 4' wooden post

As erected on the ground, each corner monument is marked by scribed metal tags with the claim name and number and corner description as described above.

The work of location consisted of making a claim map as provided in NRS 517.040.

Dated this 20th day of April, 2005.

SIGNATURE OF LOCATOR:

By Brian R Cellura
Owner, Claimant, or Agent Signature

Brian R Cellura
Owner, Claimant, or Agent Name (printed)

Suggested Form - Nevada Division of Minerals (REV. 6/30/2003 LV)
Nevada Lode Certificate of Location - NRS 517.050

198421**BOOK 4 | 3 PAGE | 08**

BOOK 413 PAGE 109
OFFICIAL RECORDS
RECORDED AT THE REQUEST OF
MIRANDA USA INC
2005 MAY 11 PM 1:46

EUREKA COUNTY, NEVADA
M.N. REBALEATI, RECORDER
FILE NO. FEES 20.50

198422

**CERTIFICATE OF LOCATION
LODE MINING CLAIM**

TO ALL WHOM IT MAY CONCERN:

The undersigned hereby certifies that he has caused to be located the
Dane 243 Lode Mining Claim in the following quarter sections(s):

<u>1/4</u>	<u>Section</u>	<u>Township</u>	<u>Range</u>	<u>Meridian</u>
Nw	33	21 North	51 East	Mount Diablo
Sw	28	21 North	51 East	Mount Diablo
				Mount Diablo
				Mount Diablo

in Eureka County, Nevada, on the 20th day of February, 2005

Name and mailing address of locator is: **Miranda U.S.A., Inc. (a Nevada Corporation)**
5900 Philoree Lane
Reno, Nevada
89511

The Claim is approximately 1500 feet long and 600 feet wide, such that 10 feet are claimed in a East direction and 1490 feet in an West direction from the point of discovery (monument of location), at which the Notice of Location was posted, together with 300 feet on each side of the monument of location and center line of the Claim. The general course of the lode or vein is from the east to the west direction.

The number, location and markings on each corner monument- are as follows:

<u>Location</u>	<u>Markings</u>	<u>Description</u>
No. 1: Northeast Corner	NE Corner	1-1/2" x 1-1/2" x 4' wooden post
No. 2: Southeast Corner	SE Corner	1-1/2" x 1-1/2" x 4' wooden post
No. 3: Southwest Corner	SW Corner	1-1/2" x 1-1/2" x 4' wooden post
No. 4: Northwest Corner	NW Corner	1-1/2" x 1-1/2" x 4' wooden post

As erected on the ground, each corner monument is marked by scribed metal tags with the claim name and number and corner description as described above.

The work of location consisted of making a claim map as provided in NRS 517.040.

Dated this 20th day of April, 2005.

SIGNATURE OF LOCATOR:

By Brian R Cellura
Owner, Claimant, or Agent Signature

Brian R Cellura
Owner, Claimant, or Agent Name (printed)

Suggested Form - Nevada Division of Minerals (REV. 6/30/2003 LV)
Nevada Lode Certificate of Location - NRS 517.050

198422

Recorders Stamp

BOOK **413** PAGE **110**
OFFICIAL RECORDS
RECORDED AT THE REQUEST OF
MIRANDA USA INC
2005 MAY 11 PM 1:46

EUREKA COUNTY, NEVADA
M.N. REBALEATI, RECORDER
FILE NO. FEES **20.50**

CERTIFICATE OF LOCATION LODE MINING CLAIM

TO ALL WHOM IT MAY CONCERN:

The undersigned hereby certifies that he has caused to be located the
Dame 244 Lode Mining Claim in the following quarter sections(s):

<u>1/4</u>	<u>Section</u>	<u>Township</u>	<u>Range</u>	<u>Meridian</u>
Ne	33	21 North	51 East	Mount Diablo
Se	28	21 North	51 East	Mount Diablo
Nw	33	21 North	51 East	Mount Diablo
Sw	28	21 North	51 East	Mount Diablo

198423

in Eureka County, Nevada, on the 20th day of February, 2005

Name and mailing address of locator is: **Miranda U.S.A., Inc. (a Nevada Corporation)**
5900 Philoree Lane
Reno, Nevada
89511

The Claim is approximately 1500 feet long and 600 feet wide, such that 10 feet are claimed in a West direction and 1490 feet in an East direction from the point of discovery (monument of location), at which the Notice of Location was posted, together with 300 feet on each side of the monument of location and center line of the Claim. The general course of the lode or vein is from the east to the west direction.

The number, location and markings on each corner monument- are as follows:

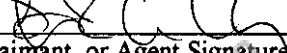
<u>Location</u>	<u>Markings</u>	<u>Description</u>
No. 1: Northeast Corner	NE Corner	1-1/2" x 1-1/2" x 4' wooden post
No. 2: Southeast Corner	SE Corner	1-1/2" x 1-1/2" x 4' wooden post
No. 3: Southwest Corner	SW Corner	1-1/2" x 1-1/2" x 4' wooden post
No. 4: Northwest Corner	NW Corner	1-1/2" x 1-1/2" x 4' wooden post

As erected on the ground, each corner monument is marked by scribed metal tags with the claim name and number and corner description as described above.

The work of location consisted of making a claim map as provided in NRS 517.040.

Dated this 20th day of April, 2005.

SIGNATURE OF LOCATOR:

By 
Owner, Claimant, or Agent Signature

Brian R Cellura
Owner, Claimant, or Agent Name (printed)

Suggested Form - Nevada Division of Minerals (REV. 6/30/2003 LV)
Nevada Lode Certificate of Location - NRS 517.050

198423

BOOK **413** PAGE **110**

BOOK 413 PAGE 111
OFFICIAL RECORDS
RECORDED AT THE REQUEST OF
MIRANDA USA INC
2005 MAY 11 PM 1:46

EUREKA COUNTY, NEVADA
M.N. REBALEATI, RECORDER
FILE NO. FEES 20.50

198424

**CERTIFICATE OF LOCATION
LODE MINING CLAIM**

TO ALL WHOM IT MAY CONCERN:

The undersigned hereby certifies that he has caused to be located the
Dame 245 Lode Mining Claim in the following quarter sections(s):

<u>1/4</u>	<u>Section</u>	<u>Township</u>	<u>Range</u>	<u>Meridian</u>
Sw	28	21 North	51 East	Mount Diablo
		21 North	51 East	Mount Diablo
				Mount Diablo
				Mount Diablo

in Eureka County, Nevada, on the 20th day of February, 2005

Name and mailing address of locator is: **Miranda U.S.A., Inc. (a Nevada Corporation)**
5900 Philoree Lane
Reno, Nevada
89511

The Claim is approximately 1500 feet long and 600 feet wide, such that 10 feet are claimed in a East direction and 1490 feet in an West direction from the point of discovery (monument of location), at which the Notice of Location was posted, together with 300 feet on each side of the monument of location and center line of the Claim. The general course of the lode or vein is from the east to the west direction.

The number, location and markings on each corner monument- are as follows:

<u>Location</u>	<u>Markings</u>	<u>Description</u>
No. 1: Northeast Corner	NE Corner	1-1/2" x 1-1/2" x 4' wooden post
No. 2: Southeast Corner	SE Corner	1-1/2" x 1-1/2" x 4' wooden post
No. 3: Southwest Corner	SW Corner	1-1/2" x 1-1/2" x 4' wooden post
No. 4: Northwest Corner	NW Corner	1-1/2" x 1-1/2" x 4' wooden post

As erected on the ground, each corner monument is marked by scribed metal tags with the claim name and number and corner description as described above.

The work of location consisted of making a claim map as provided in NRS 517.040.

Dated this 20th day of April, 2005.

SIGNATURE OF LOCATOR:

By Brian R Cellura
Owner, Claimant, or Agent Signature

Brian R Cellura
Owner, Claimant, or Agent Name (printed)

Suggested Form - Nevada Division of Minerals (REV. 6/30/2003 LV)
Nevada Lode Certificate of Location - NRS 517.050

198424

Recorders Stamp

BOOK 413 PAGE 112
OFFICIAL RECORDS
RECORDED AT THE REQUEST OF
MIRANDA USA INC
2005 MAY 11 PM 1:46

EUREKA COUNTY, NEVADA
M.N. REBALEATI, RECORDER
FILE NO. FEES 20.50

198425

CERTIFICATE OF LOCATION LODE MINING CLAIM

TO ALL WHOM IT MAY CONCERN:

The undersigned hereby certifies that he has caused to be located the
Dame 246 Lode Mining Claim in the following quarter sections(s):

<u>1/4</u>	<u>Section</u>	<u>Township</u>	<u>Range</u>	<u>Meridian</u>
Se	28	21 North	51 East	Mount Diablo
Sw	28	21 North	51 East	Mount Diablo
				Mount Diablo
				Mount Diablo

in Eureka County, Nevada, on the 20th day of February, 2005

Name and mailing address of locator is: **Miranda U.S.A., Inc. (a Nevada Corporation)**
5900 Philoree Lane
Reno, Nevada
89511

The Claim is approximately 1500 feet long and 600 feet wide, such that 10 feet are claimed in a West direction and 1490 feet in an East direction from the point of discovery (monument of location), at which the Notice of Location was posted, together with 300 feet on each side of the monument of location and center line of the Claim. The general course of the lode or vein is from the east to the west direction.

The number, location and markings on each corner monument- are as follows:

<u>Location</u>	<u>Markings</u>	<u>Description</u>
No. 1: Northeast Corner	NE Corner	1-1/2" x 1-1/2" x 4' wooden post
No. 2: Southeast Corner	SE Corner	1-1/2" x 1-1/2" x 4' wooden post
No. 3: Southwest Corner	SW Corner	1-1/2" x 1-1/2" x 4' wooden post
No. 4: Northwest Corner	NW Corner	1-1/2" x 1-1/2" x 4' wooden post

As erected on the ground, each corner monument is marked by scribed metal tags with the claim name and number and corner description as described above.

The work of location consisted of making a claim map as provided in NRS 517.040.

Dated this 20th day of April, 2005.

SIGNATURE OF LOCATOR:

By Brian R Cellura
Owner, Claimant, or Agent Signature

Brian R Cellura
Owner, Claimant, or Agent Name (printed)

Suggested Form - Nevada Division of Minerals (REV. 6/30/2003 LV)
Nevada Lode Certificate of Location - NRS 517.050

**CERTIFICATE OF LOCATION
LODE MINING CLAIM**

TO ALL WHOM IT MAY CONCERN:

The undersigned hereby certifies that he has caused to be located the
Dame 247 Lode Mining Claim in the following quarter sections(s):

<u>1/4</u>	<u>Section</u>	<u>Township</u>	<u>Range</u>	<u>Meridian</u>
Sw	28	21 North	51 East	Mount Diablo
		21 North	51 East	Mount Diablo
				Mount Diablo
				Mount Diablo

BOOK 413 PAGE 113
OFFICIAL RECORDS
RECORDED AT THE REQUEST OF
MIRANDA U.S.A. INC
2005 MAY 11 PM 1:47

EUREKA COUNTY, NEVADA
M.N. REBALEATI, RECORDER
FILE NO. FEES 20.50

198426

in Eureka County, Nevada, on the 20th day of February, 2005

Name and mailing address of locator is: **Miranda U.S.A., Inc. (a Nevada Corporation)**
5900 Philoree Lane
Reno, Nevada
89511

The Claim is approximately 1500 feet long and 600 feet wide, such that 10 feet are claimed in a East direction and 1490 feet in an West direction from the point of discovery (monument of location), at which the Notice of Location was posted, together with 300 feet on each side of the monument of location and center line of the Claim. The general course of the lode or vein is from the east to the west direction.

The number, location and markings on each corner monument- are as follows:

<u>Location</u>	<u>Markings</u>	<u>Description</u>
No. 1: Northeast Corner	NE Corner	1-1/2" x 1-1/2" x 4' wooden post
No. 2: Southeast Corner	SE Corner	1-1/2" x 1-1/2" x 4' wooden post
No. 3: Southwest Corner	SW Corner	1-1/2" x 1-1/2" x 4' wooden post
No. 4: Northwest Corner	NW Corner	1-1/2" x 1-1/2" x 4' wooden post

As erected on the ground, each corner monument is marked by scribed metal tags with the claim name and number and corner description as described above.

The work of location consisted of making a claim map as provided in NRS 517.040.

Dated this 20th day of April, 2005.

SIGNATURE OF LOCATOR:

By Brian R Cellura
Owner, Claimant, or Agent Signature

Brian R Cellura
Owner, Claimant, or Agent Name (printed)

Suggested Form - Nevada Division of Minerals (REV. 6/30/2003 LV)
Nevada Lode Certificate of Location - NRS 517.050

Recorders Stamp

BOOK 413 PAGE 114
OFFICIAL RECORDS
RECORDED AT THE REQUEST OF
MIRANDA U.S.A. INC
2005 MAY 11 PM 1:47

EUREKA COUNTY, NEVADA
M.N. REBALEATI, RECORDER
FILE NO. FEES 20.50

CERTIFICATE OF LOCATION LODE MINING CLAIM

TO ALL WHOM IT MAY CONCERN:

The undersigned hereby certifies that he has caused to be located the
Dame 248 Lode Mining Claim in the following quarter sections(s):

<u>1/4</u>	<u>Section</u>	<u>Township</u>	<u>Range</u>	<u>Meridian</u>
Se	28	21 North	51 East	Mount Diablo
Sw	28	21 North	51 East	Mount Diablo
				Mount Diablo
				Mount Diablo

198427

in Eureka County, Nevada, on the 20th day of February, 2005

Name and mailing address of locator is: **Miranda U.S.A., Inc. (a Nevada Corporation)**
5900 Philoree Lane
Reno, Nevada
89511

The Claim is approximately 1500 feet long and 600 feet wide, such that 10 feet are claimed in a West direction and 1490 feet in an East direction from the point of discovery (monument of location), at which the Notice of Location was posted, together with 300 feet on each side of the monument of location and center line of the Claim. The general course of the lode or vein is from the east to the west direction.

The number, location and markings on each corner monument- are as follows:

<u>Location</u>	<u>Markings</u>	<u>Description</u>
No. 1: Northeast Corner	NE Corner	1-1/2" x 1-1/2" x 4' wooden post
No. 2: Southeast Corner	SE Corner	1-1/2" x 1-1/2" x 4' wooden post
No. 3: Southwest Corner	SW Corner	1-1/2" x 1-1/2" x 4' wooden post
No. 4: Northwest Corner	NW Corner	1-1/2" x 1-1/2" x 4' wooden post

As erected on the ground, each corner monument is marked by scribed metal tags with the claim name and number and corner description as described above.

The work of location consisted of making a claim map as provided in NRS 517.040.

Dated this 20th day of April, 2005.

SIGNATURE OF LOCATOR:

By Brian R Cellura
Owner, Claimant, or Agent Signature

Brian R Cellura
Owner, Claimant, or Agent Name (printed)

Suggested Form - Nevada Division of Minerals (REV. 6/30/2003 LV)
Nevada Lode Certificate of Location - NRS 517.050

**CERTIFICATE OF LOCATION
LODE MINING CLAIM**

TO ALL WHOM IT MAY CONCERN:

The undersigned hereby certifies that he has caused to be located the
Dame 249 Lode Mining Claim in the following quarter sections(s):

<u>1/4</u>	<u>Section</u>	<u>Township</u>	<u>Range</u>	<u>Meridian</u>
Sw	28	21 North	51 East	Mount Diablo
		21 North	51 East	Mount Diablo
				Mount Diablo
				Mount Diablo

BOOK 413 PAGE 115
OFFICIAL RECORDS
RECORDED AT THE REQUEST OF
MIRANDA USA INC
2005 MAY 11 PM 1:47

EUREKA COUNTY, NEVADA
M.N. REBALEATI, RECORDER
FILE NO. FEES 20.50

198428

in Eureka County, Nevada, on the 20th day of February, 2005

Name and mailing address of locator is: **Miranda U.S.A., Inc. (a Nevada Corporation)**
5900 Philoree Lane
Reno, Nevada
89511

The Claim is approximately 1500 feet long and 600 feet wide, such that 10 feet are claimed in a East direction and 1490 feet in an West direction from the point of discovery (monument of location), at which the Notice of Location was posted, together with 300 feet on each side of the monument of location and center line of the Claim. The general course of the lode or vein is from the east to the west direction.

The number, location and markings on each corner monument- are as follows:

<u>Location</u>	<u>Markings</u>	<u>Description</u>
No. 1: Northeast Corner	NE Corner	1-1/2" x 1-1/2" x 4' wooden post
No. 2: Southeast Corner	SE Corner	1-1/2" x 1-1/2" x 4' wooden post
No. 3: Southwest Corner	SW Corner	1-1/2" x 1-1/2" x 4' wooden post
No. 4: Northwest Corner	NW Corner	1-1/2" x 1-1/2" x 4' wooden post

As erected on the ground, each corner monument is marked by scribed metal tags with the claim name and number and corner description as described above.

The work of location consisted of making a claim map as provided in NRS 517.040.

Dated this 20th day of April, 2005.

SIGNATURE OF LOCATOR:

By Brian R Cellura
Owner, Claimant, or Agent Signature

Brian R Cellura
Owner, Claimant, or Agent Name (printed)

Suggested Form - Nevada Division of Minerals (REV. 6/30/2003 LV)
Nevada Lode Certificate of Location - NRS 517.050

198428

Recorders Stamp

BOOK 413 PAGE 116
OFFICIAL RECORDS
RECORDED AT THE REQUEST OF
MIRANDA USA INC
2005 MAY 11 PM 1:47
EUREKA COUNTY, NEVADA
M.H. REBALEATI, RECORDER
FILE NO. FEES 26.50

CERTIFICATE OF LOCATION LODE MINING CLAIM

TO ALL WHOM IT MAY CONCERN:

The undersigned hereby certifies that he has caused to be located the
Dame 250 Lode Mining Claim in the following quarter sections(s):

<u>1/4</u>	<u>Section</u>	<u>Township</u>	<u>Range</u>	<u>Meridian</u>
Se	28	21 North	51 East	Mount Diablo
Sw	28	21 North	51 East	Mount Diablo
				Mount Diablo
				Mount Diablo

198429

in Eureka County, Nevada, on the 20th day of February, 2005

Name and mailing address of locator is: **Miranda U.S.A., Inc. (a Nevada Corporation)**
5900 Philoree Lane
Reno, Nevada
89511

The Claim is approximately 1500 feet long and 600 feet wide, such that 10 feet are claimed in a West direction and 1490 feet in an East direction from the point of discovery (monument of location), at which the Notice of Location was posted, together with 300 feet on each side of the monument of location and center line of the Claim. The general course of the lode or vein is from the east to the west direction.

The number, location and markings on each corner monument- are as follows:

<u>Location</u>	<u>Markings</u>	<u>Description</u>
No. 1: Northeast Corner	NE Corner	1-1/2" x 1-1/2" x 4' wooden post
No. 2: Southeast Corner	SE Corner	1-1/2" x 1-1/2" x 4' wooden post
No. 3: Southwest Corner	SW Corner	1-1/2" x 1-1/2" x 4' wooden post
No. 4: Northwest Corner	NW Corner	1-1/2" x 1-1/2" x 4' wooden post

As erected on the ground, each corner monument is marked by scribed metal tags with the claim name and number and corner description as described above.

The work of location consisted of making a claim map as provided in NRS 517.040.

Dated this 20th day of April, 2005.

SIGNATURE OF LOCATOR:

By Brian R Cellura
Owner, Claimant, or Agent Signature

Brian R Cellura
Owner, Claimant, or Agent Name (printed)

Suggested Form - Nevada Division of Minerals (REV. 6/30/2003 LV)
Nevada Lode Certificate of Location - NRS 517.050

Recorders Stamp

BOOK 413 PAGE 117
OFFICIAL RECORDS
RECORDED AT THE REQUEST OF
MIRANDA USA INC
2005 MAY 11 PM 1:47

EUREKA COUNTY, NEVADA
M.N. REBALEATI, RECORDER
FILE NO. FEES 20.50

CERTIFICATE OF LOCATION LODE MINING CLAIM

TO ALL WHOM IT MAY CONCERN:

The undersigned hereby certifies that he has caused to be located the
Dame 251 Lode Mining Claim in the following quarter sections(s):

<u>1/4</u>	<u>Section</u>	<u>Township</u>	<u>Range</u>	<u>Meridian</u>
Sw	28	21 North	51 East	Mount Diablo
		21 North	51 East	Mount Diablo
				Mount Diablo
				Mount Diablo

198430

in Eureka County, Nevada, on the 20th day of February, 2005

Name and mailing address of locator is: **Miranda U.S.A., Inc. (a Nevada Corporation)**
5900 Philoree Lane
Reno, Nevada
89511

The Claim is approximately 1500 feet long and 600 feet wide, such that 10 feet are claimed in a East direction and 1490 feet in an West direction from the point of discovery (monument of location), at which the Notice of Location was posted, together with 300 feet on each side of the monument of location and center line of the Claim. The general course of the lode or vein is from the east to the west direction.

The number, location and markings on each corner monument- are as follows:

<u>Location</u>	<u>Markings</u>	<u>Description</u>
No. 1: Northeast Corner	NE Corner	1-1/2" x 1-1/2" x 4' wooden post
No. 2: Southeast Corner	SE Corner	1-1/2" x 1-1/2" x 4' wooden post
No. 3: Southwest Corner	SW Corner	1-1/2" x 1-1/2" x 4' wooden post
No. 4: Northwest Corner	NW Corner	1-1/2" x 1-1/2" x 4' wooden post

As erected on the ground, each corner monument is marked by scribed metal tags with the claim name and number and corner description as described above.

The work of location consisted of making a claim map as provided in NRS 517.040.

Dated this 20th day of April, 2005.

SIGNATURE OF LOCATOR:

By Brian R Cellura
Owner, Claimant, or Agent Signature

Brian R Cellura
Owner, Claimant, or Agent Name (printed)

Suggested Form - Nevada Division of Minerals (REV. 6/30/2003 LV)
Nevada Lode Certificate of Location - NRS 517.050

198430

BOOK 413 PAGE 117

BOOK 413 PAGE 118
OFFICIAL RECORDS
RECORDED AT THE REQUEST OF
MIRANDA U.S.A., INC.
2005 MAY 11 PM 1:47

EUREKA COUNTY, NEVADA
M.N. REBALEATI, RECORDER
FILE NO. FEES 20.50

**CERTIFICATE OF LOCATION
LODE MINING CLAIM**

TO ALL WHOM IT MAY CONCERN:

The undersigned hereby certifies that he has caused to be located the
Dame 252 Lode Mining Claim in the following quarter sections(s):

<u>1/4</u>	<u>Section</u>	<u>Township</u>	<u>Range</u>	<u>Meridian</u>
Se	28	21 North	51 East	Mount Diablo
Sw	28	21 North	51 East	Mount Diablo
				Mount Diablo
				Mount Diablo

198431

in Eureka County, Nevada, on the 20th day of February, 2005

Name and mailing address of locator is: **Miranda U.S.A., Inc. (a Nevada Corporation)**
5900 Philoree Lane
Reno, Nevada
89511

The Claim is approximately 1500 feet long and 600 feet wide, such that 10 feet are claimed in a West direction and 1490 feet in an East direction from the point of discovery (monument of location), at which the Notice of Location was posted, together with 300 feet on each side of the monument of location and center line of the Claim. The general course of the lode or vein is from the east to the west direction.

The number, location and markings on each corner monument- are as follows:

<u>Location</u>	<u>Markings</u>	<u>Description</u>
No. 1: Northeast Corner	NE Corner	1-1/2" x 1-1/2" x 4' wooden post
No. 2: Southeast Corner	SE Corner	1-1/2" x 1-1/2" x 4' wooden post
No. 3: Southwest Corner	SW Corner	1-1/2" x 1-1/2" x 4' wooden post
No. 4: Northwest Corner	NW Corner	1-1/2" x 1-1/2" x 4' wooden post

As erected on the ground, each corner monument is marked by scribed metal tags with the claim name and number and corner description as described above.

The work of location consisted of making a claim map as provided in NRS 517.040.

Dated this 20th day of April, 2005.

SIGNATURE OF LOCATOR:

By Brian R Cellura
Owner, Claimant, or Agent Signature

Brian R Cellura
Owner, Claimant, or Agent Name (printed)

Suggested Form - Nevada Division of Minerals (REV. 6/30/2003 LV)
Nevada Lode Certificate of Location - NRS 517.050

198431

BOOK 413 PAGE 119
OFFICIAL RECORDS
RECORDED AT THE REQUEST OF
MIRANDA USA INC
2005 MAY 11 PM 1:47

EUREKA COUNTY, NEVADA
M.N. REBALEATI, RECORDER
FILE NO. FEES 20.50

**CERTIFICATE OF LOCATION
LODE MINING CLAIM**

TO ALL WHOM IT MAY CONCERN:

The undersigned hereby certifies that he has caused to be located the
Dame 253 Lode Mining Claim in the following quarter sections(s):

<u>1/4</u>	<u>Section</u>	<u>Township</u>	<u>Range</u>	<u>Meridian</u>
Sw	28	21 North	51 East	Mount Diablo
Nw	28	21 North	51 East	Mount Diablo
				Mount Diablo
				Mount Diablo

198432

in Eureka County, Nevada, on the 20th day of February, 2005

Name and mailing address of locator is: **Miranda U.S.A., Inc. (a Nevada Corporation)**
5900 Philoree Lane
Reno, Nevada
89511

The Claim is approximately 1500 feet long and 600 feet wide, such that 10 feet are claimed in a East direction and 1490 feet in an West direction from the point of discovery (monument of location), at which the Notice of Location was posted, together with 300 feet on each side of the monument of location and center line of the Claim. The general course of the lode or vein is from the east to the west direction.

The number, location and markings on each corner monument- are as follows:

<u>Location</u>	<u>Markings</u>	<u>Description</u>
No. 1: Northeast Corner	NE Corner	1-1/2" x 1-1/2" x 4' wooden post
No. 2: Southeast Corner	SE Corner	1-1/2" x 1-1/2" x 4' wooden post
No. 3: Southwest Corner	SW Corner	1-1/2" x 1-1/2" x 4' wooden post
No. 4: Northwest Corner	NW Corner	1-1/2" x 1-1/2" x 4' wooden post

As erected on the ground, each corner monument is marked by scribed metal tags with the claim name and number and corner description as described above.

The work of location consisted of making a claim map as provided in NRS 517.040.

Dated this 20th day of April, 2005.

SIGNATURE OF LOCATOR:

By Brian R Cellura
Owner, Claimant, or Agent Signature

Brian R Cellura
Owner, Claimant, or Agent Name (printed)

Suggested Form - Nevada Division of Minerals (REV. 6/30/2003 LV)
Nevada Lode Certificate of Location - NRS 517.050

198432

BOOK 413 PAGE 120
OFFICIAL RECORDS
RECORDED AT THE REQUEST OF
MIRANDA USA INC
2005 MAY 11 PM 1:47

EUREKA COUNTY, NEVADA
M.N. REBALEATI, RECORDER
FILE NO. FEES 20.50

**CERTIFICATE OF LOCATION
LODE MINING CLAIM**

TO ALL WHOM IT MAY CONCERN:

The undersigned hereby certifies that he has caused to be located the
Dame 254 Lode Mining Claim in the following quarter sections(s):

<u>1/4</u>	<u>Section</u>	<u>Township</u>	<u>Range</u>	<u>Meridian</u>
Se	28	21 North	51 East	Mount Diablo
Ne	28	21 North	51 East	Mount Diablo
Sw	28	21 North	51 East	Mount Diablo
Nw	28	21 North	51 East	Mount Diablo

198433

in Eureka County, Nevada, on the 20th day of February, 2005

Name and mailing address of locator is: **Miranda U.S.A., Inc. (a Nevada Corporation)**
5900 Philoree Lane
Reno, Nevada
89511

The Claim is approximately 1500 feet long and 600 feet wide, such that 10 feet are claimed in a West direction and 1490 feet in an East direction from the point of discovery (monument of location), at which the Notice of Location was posted, together with 300 feet on each side of the monument of location and center line of the Claim. The general course of the lode or vein is from the east to the west direction.

The number, location and markings on each corner monument- are as follows:

<u>Location</u>	<u>Markings</u>	<u>Description</u>
No. 1: Northeast Corner	NE Corner	1-1/2" x 1-1/2" x 4' wooden post
No. 2: Southeast Corner	SE Corner	1-1/2" x 1-1/2" x 4' wooden post
No. 3: Southwest Corner	SW Corner	1-1/2" x 1-1/2" x 4' wooden post
No. 4: Northwest Corner	NW Corner	1-1/2" x 1-1/2" x 4' wooden post

As erected on the ground, each corner monument is marked by scribed metal tags with the claim name and number and corner description as described above.

The work of location consisted of making a claim map as provided in NRS 517.040.

Dated this 20th day of April, 2005.

SIGNATURE OF LOCATOR:

By Brian R Cellura
Owner, Claimant, or Agent Signature

Brian R Cellura
Owner, Claimant, or Agent Name (printed)

Suggested Form - Nevada Division of Minerals (REV. 6/30/2003 LV)
Nevada Lode Certificate of Location - NRS 517.050

198433

BOOK 413 PAGE 121
OFFICIAL RECORDS
RECORDED AT THE REQUEST OF
MIRANDA USA INC
2005 MAY 11 PM 1:47

EUREKA COUNTY, NEVADA
M.N. REBALEATI, RECORDER
FILE NO. FEES 20.50

198434

**CERTIFICATE OF LOCATION
LODE MINING CLAIM**

TO ALL WHOM IT MAY CONCERN:

The undersigned hereby certifies that he has caused to be located the
Dame 255 Lode Mining Claim in the following quarter sections(s):

<u>1/4</u>	<u>Section</u>	<u>Township</u>	<u>Range</u>	<u>Meridian</u>
Nw	28	21 North	51 East	Mount Diablo
		21 North	51 East	Mount Diablo
				Mount Diablo
				Mount Diablo

in Eureka County, Nevada, on the 20th day of February, 2005

Name and mailing address of locator is: **Miranda U.S.A., Inc. (a Nevada Corporation)**
5900 Philoree Lane
Reno, Nevada
89511

The Claim is approximately 1500 feet long and 600 feet wide, such that 10 feet are claimed in a East direction and 1490 feet in an West direction from the point of discovery (monument of location), at which the Notice of Location was posted, together with 300 feet on each side of the monument of location and center line of the Claim. The general course of the lode or vein is from the east to the west direction.

The number, location and markings on each corner monument- are as follows:

<u>Location</u>	<u>Markings</u>	<u>Description</u>
No. 1: Northeast Corner	NE Corner	1-1/2" x 1-1/2" x 4' wooden post
No. 2: Southeast Corner	SE Corner	1-1/2" x 1-1/2" x 4' wooden post
No. 3: Southwest Corner	SW Corner	1-1/2" x 1-1/2" x 4' wooden post
No. 4: Northwest Corner	NW Corner	1-1/2" x 1-1/2" x 4' wooden post

As erected on the ground, each corner monument is marked by scribed metal tags with the claim name and number and corner description as described above.

The work of location consisted of making a claim map as provided in NRS 517.040.

Dated this 20th day of April, 2005.

SIGNATURE OF LOCATOR:

By Brian R Cellura
Owner, Claimant, or Agent Signature

Brian R Cellura
Owner, Claimant, or Agent Name (printed)

Suggested Form - Nevada Division of Minerals (REV. 6/30/2003 LV)
Nevada Lode Certificate of Location - NRS 517.050

198434

BOOK 413 PAGE 122
OFFICIAL RECORDS
RECORDED AT THE REQUEST OF
MIRANDA USA INC
2005 MAY 11 PM 1:47

EUREKA COUNTY, NEVADA
M.N. REGALEATI, RECORDER
FILE NO. FEES 20.50

198435

**CERTIFICATE OF LOCATION
LODE MINING CLAIM**

TO ALL WHOM IT MAY CONCERN:

The undersigned hereby certifies that he has caused to be located the
Dame 256 Lode Mining Claim in the following quarter sections(s):

<u>1/4</u>	<u>Section</u>	<u>Township</u>	<u>Range</u>	<u>Meridian</u>
Ne	28	21 North	51 East	Mount Diablo
Nw	28	21 North	51 East	Mount Diablo
				Mount Diablo
				Mount Diablo

in Eureka County, Nevada, on the 20th day of February, 2005

Name and mailing address of locator is: **Miranda U.S.A., Inc. (a Nevada Corporation)**
5900 Philoree Lane
Reno, Nevada
89511

The Claim is approximately 1500 feet long and 600 feet wide, such that 10 feet are claimed in a West direction and 1490 feet in an East direction from the point of discovery (monument of location), at which the Notice of Location was posted, together with 300 feet on each side of the monument of location and center line of the Claim. The general course of the lode or vein is from the east to the west direction.

The number, location and markings on each corner monument- are as follows:

<u>Location</u>	<u>Markings</u>	<u>Description</u>
No. 1: Northeast Corner	NE Corner	1-1/2" x 1-1/2" x 4' wooden post
No. 2: Southeast Corner	SE Corner	1-1/2" x 1-1/2" x 4' wooden post
No. 3: Southwest Corner	SW Corner	1-1/2" x 1-1/2" x 4' wooden post
No. 4: Northwest Corner	NW Corner	1-1/2" x 1-1/2" x 4' wooden post

As erected on the ground, each corner monument is marked by scribed metal tags with the claim name and number and corner description as described above.

The work of location consisted of making a claim map as provided in NRS 517.040.

Dated this 20th day of April, 2005.

SIGNATURE OF LOCATOR:

By [Signature]
Owner, Claimant, or Agent Signature

Brian R Cellura
Owner, Claimant, or Agent Name (printed)

Suggested Form - Nevada Division of Minerals (REV. 6/30/2003 LV)
Nevada Lode Certificate of Location - NRS 517.050

198435

BOOK 4/3 PAGE 123
OFFICIAL RECORDS
RECORDED AT THE REQUEST OF
MIRANDA USA INC
2005 MAY 11 PM 1:47

EUREKA COUNTY, NEVADA
M.N. REBALEATI, RECORDER
FILE NO. 20.50

**CERTIFICATE OF LOCATION
LODE MINING CLAIM**

TO ALL WHOM IT MAY CONCERN:

The undersigned hereby certifies that he has caused to be located the
Dame 257 Lode Mining Claim in the following quarter sections(s):

<u>1/4</u>	<u>Section</u>	<u>Township</u>	<u>Range</u>	<u>Meridian</u>
Nw	28	21 North	51 East	Mount Diablo
		21 North	51 East	Mount Diablo
				Mount Diablo
				Mount Diablo

198436

in Eureka County, Nevada, on the 20th day of February, 2005

Name and mailing address of locator is: **Miranda U.S.A., Inc. (a Nevada Corporation)**
5900 Philoree Lane
Reno, Nevada
89511

The Claim is approximately 1500 feet long and 600 feet wide, such that 10 feet are claimed in a East direction and 1490 feet in an West direction from the point of discovery (monument of location), at which the Notice of Location was posted, together with 300 feet on each side of the monument of location and center line of the Claim. The general course of the lode or vein is from the east to the west direction.

The number, location and markings on each corner monument- are as follows:

<u>Location</u>	<u>Markings</u>	<u>Description</u>
No. 1: Northeast Corner	NE Corner	1-1/2" x 1-1/2" x 4' wooden post
No. 2: Southeast Corner	SE Corner	1-1/2" x 1-1/2" x 4' wooden post
No. 3: Southwest Corner	SW Corner	1-1/2" x 1-1/2" x 4' wooden post
No. 4: Northwest Corner	NW Corner	1-1/2" x 1-1/2" x 4' wooden post

As erected on the ground, each corner monument is marked by scribed metal tags with the claim name and number and corner description as described above.

The work of location consisted of making a claim map as provided in NRS 517.040.

Dated this 20th day of April, 2005.

SIGNATURE OF LOCATOR:

By Brian R Cellura
Owner, Claimant, or Agent Signature

Brian R Cellura
Owner, Claimant, or Agent Name (printed)

Suggested Form - Nevada Division of Minerals (REV. 6/30/2003 LV)
Nevada Lode Certificate of Location - NRS 517.050

**CERTIFICATE OF LOCATION
LODE MINING CLAIM**

TO ALL WHOM IT MAY CONCERN:

The undersigned hereby certifies that he has caused to be located the
Dame 258 Lode Mining Claim in the following quarter sections(s):

<u>1/4</u>	<u>Section</u>	<u>Township</u>	<u>Range</u>	<u>Meridian</u>
Ne	28	21 North	51 East	Mount Diablo
Nw	28	21 North	51 East	Mount Diablo
				Mount Diablo
				Mount Diablo

BOOK **413** PAGE **124**
OFFICIAL RECORDS
RECORDED AT THE REQUEST OF
MIRANDA U.S.A. INC
2005 MAY 11 PM 1:47
EUREKA COUNTY, NEVADA
M.H. REBALEATI, RECORDER
FILE NO. **198437**
FEES **20.50**

in Eureka County, Nevada, on the 20th day of February, 2005

Name and mailing address of locator is: **Miranda U.S.A., Inc. (a Nevada Corporation)**
5900 Philoree Lane
Reno, Nevada
89511

The Claim is approximately 1500 feet long and 600 feet wide, such that 10 feet are claimed in a West direction and 1490 feet in an East direction from the point of discovery (monument of location), at which the Notice of Location was posted, together with 300 feet on each side of the monument of location and center line of the Claim. The general course of the lode or vein is from the east to the west direction.

The number, location and markings on each corner monument- are as follows:

<u>Location</u>	<u>Markings</u>	<u>Description</u>
No. 1: Northeast Corner	NE Corner	1-1/2" x 1-1/2" x 4' wooden post
No. 2: Southeast Corner	SE Corner	1-1/2" x 1-1/2" x 4' wooden post
No. 3: Southwest Corner	SW Corner	1-1/2" x 1-1/2" x 4' wooden post
No. 4: Northwest Corner	NW Corner	1-1/2" x 1-1/2" x 4' wooden post

As erected on the ground, each corner monument is marked by scribed metal tags with the claim name and number and corner description as described above.

The work of location consisted of making a claim map as provided in NRS 517.040.

Dated this 20th day of April, 2005.

SIGNATURE OF LOCATOR:

By 
Owner, Claimant, or Agent Signature

Brian R Cellura
Owner, Claimant, or Agent Name (printed)

Suggested Form - Nevada Division of Minerals (REV. 6/30/2003 LV)
Nevada Lode Certificate of Location - NRS 517.050

BOOK 413 PAGE 125
 OFFICIAL RECORDS
 RECORDED AT THE REQUEST OF
 MIRANDA USA INC
 2005 MAY 11 PM 1:48
 EUREKA COUNTY, NEVADA
 M.H. REBALEATI, RECORDER
 FILE NO. FEES 20.50

**CERTIFICATE OF LOCATION
 LODE MINING CLAIM**

TO ALL WHOM IT MAY CONCERN:

The undersigned hereby certifies that he has caused to be located the
 Dame 259 Lode Mining Claim in the following quarter sections(s):

<u>1/4</u>	<u>Section</u>	<u>Township</u>	<u>Range</u>	<u>Meridian</u>
Nw	28	21 North	51 East	Mount Diablo
		21 North	51 East	Mount Diablo
				Mount Diablo
				Mount Diablo

198438

in Eureka County, Nevada, on the 20th day of February, 2005

Name and mailing address of locator is: **Miranda U.S.A., Inc. (a Nevada Corporation)**
 5900 Philoree Lane
 Reno, Nevada
 89511

The Claim is approximately 1500 feet long and 600 feet wide, such that 10 feet are claimed in a East direction and 1490 feet in an West direction from the point of discovery (monument of location), at which the Notice of Location was posted, together with 300 feet on each side of the monument of location and center line of the Claim. The general course of the lode or vein is from the east to the west direction.

The number, location and markings on each corner monument- are as follows:

<u>Location</u>	<u>Markings</u>	<u>Description</u>
No. 1: Northeast Corner	NE Corner	1-1/2" x 1-1/2" x 4' wooden post
No. 2: Southeast Corner	SE Corner	1-1/2" x 1-1/2" x 4' wooden post
No. 3: Southwest Corner	SW Corner	1-1/2" x 1-1/2" x 4' wooden post
No. 4: Northwest Corner	NW Corner	1-1/2" x 1-1/2" x 4' wooden post

As erected on the ground, each corner monument is marked by scribed metal tags with the claim name and number and corner description as described above.

The work of location consisted of making a claim map as provided in NRS 517.040.

Dated this 20th day of April, 2005.

SIGNATURE OF LOCATOR:

By Brian R Cellura
 Owner, Claimant, or Agent Signature

Brian R Cellura
 Owner, Claimant, or Agent Name (printed)

Suggested Form - Nevada Division of Minerals (REV. 6/30/2003 LV)
 Nevada Lode Certificate of Location - NRS 517.050

198438

BOOK 413 PAGE 126
 OFFICIAL RECORDS
 RECORDED AT THE REQUEST OF
 MIRANDA USA INC
 2005 MAY 11 PM 1:48
 EUREKA COUNTY, NEVADA
 M.N. REBALEATI, RECORDER
 FILE NO. FEES 20.50

**CERTIFICATE OF LOCATION
 LODE MINING CLAIM**

TO ALL WHOM IT MAY CONCERN:

The undersigned hereby certifies that he has caused to be located the
 Dame 260 Lode Mining Claim in the following quarter sections(s):

<u>1/4</u>	<u>Section</u>	<u>Township</u>	<u>Range</u>	<u>Meridian</u>
Ne	28	21 North	51 East	Mount Diablo
Nw	28	21 North	51 East	Mount Diablo
				Mount Diablo
				Mount Diablo

198439

in Eureka County, Nevada, on the 20th day of February, 2005

Name and mailing address of locator is: **Miranda U.S.A., Inc. (a Nevada Corporation)**
 5900 Philoree Lane
 Reno, Nevada
 89511

The Claim is approximately 1500 feet long and 600 feet wide, such that 10 feet are claimed in a West direction and 1490 feet in an East direction from the point of discovery (monument of location), at which the Notice of Location was posted, together with 300 feet on each side of the monument of location and center line of the Claim. The general course of the lode or vein is from the east to the west direction.

The number, location and markings on each corner monument- are as follows:

<u>Location</u>	<u>Markings</u>	<u>Description</u>
No. 1: Northeast Corner	NE Corner	1-1/2" x 1-1/2" x 4' wooden post
No. 2: Southeast Corner	SE Corner	1-1/2" x 1-1/2" x 4' wooden post
No. 3: Southwest Corner	SW Corner	1-1/2" x 1-1/2" x 4' wooden post
No. 4: Northwest Corner	NW Corner	1-1/2" x 1-1/2" x 4' wooden post

As erected on the ground, each corner monument is marked by scribed metal tags with the claim name and number and corner description as described above.

The work of location consisted of making a claim map as provided in NRS 517.040.

Dated this 20th day of April, 2005.

SIGNATURE OF LOCATOR:

By Brian R Cellura
 Owner, Claimant, or Agent Signature

Brian R Cellura
 Owner, Claimant, or Agent Name (printed)

Suggested Form - Nevada Division of Minerals (REV. 6/30/2003 LV)
 Nevada Lode Certificate of Location - NRS 517.050

BOOK 413 PAGE 127
 OFFICIAL RECORDS
 RECORDED AT THE REQUEST OF
 MIRANDA USA INC
 2005 MAY 11 PM 1:48
 EUREKA COUNTY, NEVADA
 M.N. REBALEATI, RECORDER
 FILE NO. FEES 20.50

**CERTIFICATE OF LOCATION
 LODGE MINING CLAIM**

TO ALL WHOM IT MAY CONCERN:

The undersigned hereby certifies that he has caused to be located the
 Dame 262 Lodge Mining Claim in the following quarter sections(s):

<u>1/4</u>	<u>Section</u>	<u>Township</u>	<u>Range</u>	<u>Meridian</u>
Ne	17	20 North	51 East	Mount Diablo
		20 North	51 East	Mount Diablo
				Mount Diablo
				Mount Diablo

198440

in Eureka County, Nevada, on the 20th day of February, 2005

Name and mailing address of locator is: **Miranda U.S.A., Inc. (a Nevada Corporation)**
 5900 Philoree Lane
 Reno, Nevada
 89511

The Claim is approximately 1500 feet long and 600 feet wide, such that 10 feet are claimed in a West direction and 1490 feet in an East direction from the point of discovery (monument of location), at which the Notice of Location was posted, together with 300 feet on each side of the monument of location and center line of the Claim. The general course of the lode or vein is from the east to the west direction.

The number, location and markings on each corner monument- are as follows:

<u>Location</u>	<u>Markings</u>	<u>Description</u>
No. 1: Northeast Corner	NE Corner	1-1/2" x 1-1/2" x 4' wooden post
No. 2: Southeast Corner	SE Corner	1-1/2" x 1-1/2" x 4' wooden post
No. 3: Southwest Corner	SW Corner	1-1/2" x 1-1/2" x 4' wooden post
No. 4: Northwest Corner	NW Corner	1-1/2" x 1-1/2" x 4' wooden post

As erected on the ground, each corner monument is marked by scribed metal tags with the claim name and number and corner description as described above.

The work of location consisted of making a claim map as provided in NRS 517.040.

Dated this 20th day of April, 2005.

SIGNATURE OF LOCATOR:

By Brian R Cellura
 Owner, Claimant, or Agent Signature

Brian R Cellura
 Owner, Claimant, or Agent Name (printed)

Suggested Form - Nevada Division of Minerals (REV. 6/30/2003 LV)
 Nevada Lode Certificate of Location - NRS 517.050

198440

BOOK 413 PAGE 128
OFFICIAL RECORDS
RECORDED AT THE REQUEST OF
MIRANDA USA INC
2005 MAY 11 PM 1:48

EUREKA COUNTY, NEVADA
M.N. REBALEATI, RECORDER
FILE NO. FEES 20.50

198441

**CERTIFICATE OF LOCATION
LODE MINING CLAIM**

TO ALL WHOM IT MAY CONCERN:

The undersigned hereby certifies that he has caused to be located the
Dame 264 Lode Mining Claim in the following quarter sections(s):

<u>1/4</u>	<u>Section</u>	<u>Township</u>	<u>Range</u>	<u>Meridian</u>
Ne	17	20 North	51 East	Mount Diablo
		20 North	51 East	Mount Diablo
				Mount Diablo
				Mount Diablo

in Eureka County, Nevada, on the 20th day of February, 2005

Name and mailing address of locator is: **Miranda U.S.A., Inc. (a Nevada Corporation)**
5900 Philoree Lane
Reno, Nevada
89511

The Claim is approximately 1500 feet long and 600 feet wide, such that 10 feet are claimed in a West direction and 1490 feet in an East direction from the point of discovery (monument of location), at which the Notice of Location was posted, together with 300 feet on each side of the monument of location and center line of the Claim. The general course of the lode or vein is from the east to the west direction.

The number, location and markings on each corner monument- are as follows:

<u>Location</u>	<u>Markings</u>	<u>Description</u>
No. 1: Northeast Corner	NE Corner	1-1/2" x 1-1/2" x 4' wooden post
No. 2: Southeast Corner	SE Corner	1-1/2" x 1-1/2" x 4' wooden post
No. 3: Southwest Corner	SW Corner	1-1/2" x 1-1/2" x 4' wooden post
No. 4: Northwest Corner	NW Corner	1-1/2" x 1-1/2" x 4' wooden post

As erected on the ground, each corner monument is marked by scribed metal tags with the claim name and number and corner description as described above.

The work of location consisted of making a claim map as provided in NRS 517.040.

Dated this 20th day of April, 2005.

SIGNATURE OF LOCATOR:

By Brian R Cellura
Owner, Claimant, or Agent Signature

Brian R Cellura
Owner, Claimant, or Agent Name (printed)

Suggested Form - Nevada Division of Minerals (REV. 6/30/2003 LV)
Nevada Lode Certificate of Location - NRS 517.050

198441

BOOK 413 PAGE 129
OFFICIAL RECORDS
RECORDED AT THE REQUEST OF
MIRANDA U.S.A. INC

2005 MAY 11 PM 1:48

EUREKA COUNTY, NEVADA
M.H. REBALEATI, RECORDER
FILE NO. FEES \$20.50

198442

**CERTIFICATE OF LOCATION
LODE MINING CLAIM**

TO ALL WHOM IT MAY CONCERN:

The undersigned hereby certifies that he has caused to be located the
Dame 266 Lode Mining Claim in the following quarter sections(s):

<u>1/4</u>	<u>Section</u>	<u>Township</u>	<u>Range</u>	<u>Meridian</u>
Se	8	20 North	51 East	Mount Diablo
Ne	17	20 North	51 East	Mount Diablo
				Mount Diablo
				Mount Diablo

in Eureka County, Nevada, on the 20th day of February, 2005

Name and mailing address of locator is: **Miranda U.S.A., Inc. (a Nevada Corporation)**
5900 Philoree Lane
Reno, Nevada
89511

The Claim is approximately 1500 feet long and 600 feet wide, such that 10 feet are claimed in a West direction and 1490 feet in an East direction from the point of discovery (monument of location), at which the Notice of Location was posted, together with 300 feet on each side of the monument of location and center line of the Claim. The general course of the lode or vein is from the east to the west direction.

The number, location and markings on each corner monument- are as follows:

<u>Location</u>	<u>Markings</u>	<u>Description</u>
No. 1: Northeast Corner	NE Corner	1-1/2" x 1-1/2" x 4' wooden post
No. 2: Southeast Corner	SE Corner	1-1/2" x 1-1/2" x 4' wooden post
No. 3: Southwest Corner	SW Corner	1-1/2" x 1-1/2" x 4' wooden post
No. 4: Northwest Corner	NW Corner	1-1/2" x 1-1/2" x 4' wooden post

As erected on the ground, each corner monument is marked by scribed metal tags with the claim name and number and corner description as described above.

The work of location consisted of making a claim map as provided in NRS 517.040.

Dated this 20th day of April, 2005.

SIGNATURE OF LOCATOR:

By Brian R Cellura
Owner, Claimant, or Agent Signature

Brian R Cellura
Owner, Claimant, or Agent Name (printed)

Suggested Form - Nevada Division of Minerals (REV. 6/30/2003 LV)
Nevada Lode Certificate of Location - NRS 517.050

198442

BOOK **413** PAGE **130**
 OFFICIAL RECORDS
 RECORDED AT THE REQUEST OF
 MIRANDA USA INC
 2005 MAY 11 PM 1:48

EUREKA COUNTY, NEVADA
 M.H. REBALEATI, RECORDER
 FILE NO. FEES **20.50**

198443

**CERTIFICATE OF LOCATION
 LODE MINING CLAIM**

TO ALL WHOM IT MAY CONCERN:

The undersigned hereby certifies that he has caused to be located the
 Dame 268 Lode Mining Claim in the following quarter sections(s):

<u>1/4</u>	<u>Section</u>	<u>Township</u>	<u>Range</u>	<u>Meridian</u>
Se	8	20 North	51 East	Mount Diablo
		20 North	51 East	Mount Diablo
				Mount Diablo
				Mount Diablo

in Eureka County, Nevada, on the 20th day of February, 2005

Name and mailing address of locator is: **Miranda U.S.A., Inc. (a Nevada Corporation)**
 5900 Philoree Lane
 Reno, Nevada
 89511

The Claim is approximately 1500 feet long and 600 feet wide, such that 10 feet are claimed in a West direction and 1490 feet in an East direction from the point of discovery (monument of location), at which the Notice of Location was posted, together with 300 feet on each side of the monument of location and center line of the Claim. The general course of the lode or vein is from the east to the west direction.

The number, location and markings on each corner monument- are as follows:


<u>Location</u>	<u>Markings</u>	<u>Description</u>
No. 1: Northeast Corner	NE Corner	1-1/2" x 1-1/2" x 4' wooden post
No. 2: Southeast Corner	SE Corner	1-1/2" x 1-1/2" x 4' wooden post
No. 3: Southwest Corner	SW Corner	1-1/2" x 1-1/2" x 4' wooden post
No. 4: Northwest Corner	NW Corner	1-1/2" x 1-1/2" x 4' wooden post

As erected on the ground, each corner monument is marked by scribed metal tags with the claim name and number and corner description as described above.

The work of location consisted of making a claim map as provided in NRS 517.040.

Dated this 20th day of April, 2005.

SIGNATURE OF LOCATOR:

By 
 Owner, Claimant, or Agent Signature

Brian R Cellura
 Owner, Claimant, or Agent Name (printed)

Suggested Form - Nevada Division of Minerals (REV. 6/30/2003 LV)
 Nevada Lode Certificate of Location - NRS 517.050

198443

BOOK 413 PAGE 131
 OFFICIAL RECORDS
 RECORDED AT THE REQUEST OF
 MIRANDA U.S.A. INC
 2005 MAY 11 PM 1:48
 EUREKA COUNTY, NEVADA
 M.N. REBALEATI, RECORDER
 FILE NO. FEES 26.50

**CERTIFICATE OF LOCATION
 LODE MINING CLAIM**

TO ALL WHOM IT MAY CONCERN:

The undersigned hereby certifies that he has caused to be located the
 Dame 270 Lode Mining Claim in the following quarter sections(s):

<u>1/4</u>	<u>Section</u>	<u>Township</u>	<u>Range</u>	<u>Meridian</u>
Se	8	20 North	51 East	Mount Diablo
		20 North	51 East	Mount Diablo
				Mount Diablo
				Mount Diablo

198444

in Eureka County, Nevada, on the 20th day of February, 2005

Name and mailing address of locator is: **Miranda U.S.A., Inc. (a Nevada Corporation)**
 5900 Philoree Lane
 Reno, Nevada
 89511

The Claim is approximately 1500 feet long and 600 feet wide, such that 10 feet are claimed in a West direction and 1490 feet in an East direction from the point of discovery (monument of location), at which the Notice of Location was posted, together with 300 feet on each side of the monument of location and center line of the Claim. The general course of the lode or vein is from the east to the west direction.

The number, location and markings on each corner monument- are as follows:

<u>Location</u>	<u>Markings</u>	<u>Description</u>
No. 1: Northeast Corner	NE Corner	1-1/2" x 1-1/2" x 4' wooden post
No. 2: Southeast Corner	SE Corner	1-1/2" x 1-1/2" x 4' wooden post
No. 3: Southwest Corner	SW Corner	1-1/2" x 1-1/2" x 4' wooden post
No. 4: Northwest Corner	NW Corner	1-1/2" x 1-1/2" x 4' wooden post

As erected on the ground, each corner monument is marked by scribed metal tags with the claim name and number and corner description as described above.

The work of location consisted of making a claim map as provided in NRS 517.040.

Dated this 20th day of April, 2005.

SIGNATURE OF LOCATOR:

By Brian R Cellura
 Owner, Claimant, or Agent Signature

Brian R Cellura
 Owner, Claimant, or Agent Name (printed)

Suggested Form - Nevada Division of Minerals (REV. 6/30/2003 LV)
 Nevada Lode Certificate of Location - NRS 517.050

198444

Recorders Stamp

BOOK 413 PAGE 132
OFFICIAL RECORDS
RECORDED AT THE REQUEST OF
MIRANDA USA INC
2005 MAY 11 PM 1:48

EUREKA COUNTY, NEVADA
M.N. REBALEATI, RECORDER
FILE NO. FEES \$20.50

CERTIFICATE OF LOCATION LODE MINING CLAIM

TO ALL WHOM IT MAY CONCERN:

The undersigned hereby certifies that he has caused to be located the
Dame 272 Lode Mining Claim in the following quarter sections(s):

<u>1/4</u>	<u>Section</u>	<u>Township</u>	<u>Range</u>	<u>Meridian</u>
Se	8	20 North	51 East	Mount Diablo
		20 North	51 East	Mount Diablo
				Mount Diablo
				Mount Diablo

198445

in Eureka County, Nevada, on the 20th day of February, 2005

Name and mailing address of locator is: **Miranda U.S.A., Inc. (a Nevada Corporation)**
5900 Philoree Lane
Reno, Nevada
89511

The Claim is approximately 1500 feet long and 600 feet wide, such that 10 feet are claimed in a West direction and 1490 feet in an East direction from the point of discovery (monument of location), at which the Notice of Location was posted, together with 300 feet on each side of the monument of location and center line of the Claim. The general course of the lode or vein is from the east to the west direction.

The number, location and markings on each corner monument- are as follows:

<u>Location</u>	<u>Markings</u>	<u>Description</u>
No. 1: Northeast Corner	NE Corner	1-1/2" x 1-1/2" x 4' wooden post
No. 2: Southeast Corner	SE Corner	1-1/2" x 1-1/2" x 4' wooden post
No. 3: Southwest Corner	SW Corner	1-1/2" x 1-1/2" x 4' wooden post
No. 4: Northwest Corner	NW Corner	1-1/2" x 1-1/2" x 4' wooden post

As erected on the ground, each corner monument is marked by scribed metal tags with the claim name and number and corner description as described above.

The work of location consisted of making a claim map as provided in NRS 517.040.

Dated this 20th day of April, 2005.

SIGNATURE OF LOCATOR:

By Brian R Cellura
Owner, Claimant, or Agent Signature

Brian R Cellura
Owner, Claimant, or Agent Name (printed)

Suggested Form - Nevada Division of Minerals (REV. 6/30/2003 LV)
Nevada Lode Certificate of Location - NRS 517.050

198445

BOOK 413 PAGE 133
OFFICIAL RECORDS
RECORDED AT THE REQUEST OF
MIRANDA USA INC
2005 MAY 11 PM 1:48

EUREKA COUNTY, NEVADA
M.N. REBALEATI, RECORDER
FILE NO. FEES 20.50

198446

**CERTIFICATE OF LOCATION
LODE MINING CLAIM**

TO ALL WHOM IT MAY CONCERN:

The undersigned hereby certifies that he has caused to be located the
Dame 274 Lode Mining Claim in the following quarter sections(s):

<u>1/4</u>	<u>Section</u>	<u>Township</u>	<u>Range</u>	<u>Meridian</u>
Se	8	20 North	51 East	Mount Diablo
Ne	8	20 North	51 East	Mount Diablo
				Mount Diablo
				Mount Diablo

in Eureka County, Nevada, on the 20th day of February, 2005

Name and mailing address of locator is: **Miranda U.S.A., Inc. (a Nevada Corporation)**
5900 Philoree Lane
Reno, Nevada
89511

The Claim is approximately 1500 feet long and 600 feet wide, such that 10 feet are claimed in a West direction and 1490 feet in an East direction from the point of discovery (monument of location), at which the Notice of Location was posted, together with 300 feet on each side of the monument of location and center line of the Claim. The general course of the lode or vein is from the east to the west direction.

The number, location and markings on each corner monument- are as follows:

<u>Location</u>	<u>Markings</u>	<u>Description</u>
No. 1: Northeast Corner	NE Corner	1-1/2" x 1-1/2" x 4' wooden post
No. 2: Southeast Corner	SE Corner	1-1/2" x 1-1/2" x 4' wooden post
No. 3: Southwest Corner	SW Corner	1-1/2" x 1-1/2" x 4' wooden post
No. 4: Northwest Corner	NW Corner	1-1/2" x 1-1/2" x 4' wooden post

As erected on the ground, each corner monument is marked by scribed metal tags with the claim name and number and corner description as described above.

The work of location consisted of making a claim map as provided in NRS 517.040.

Dated this 20th day of April, 2005.

SIGNATURE OF LOCATOR:

By Brian R Cellura
Owner, Claimant, or Agent Signature

Brian R Cellura
Owner, Claimant, or Agent Name (printed)

Suggested Form - Nevada Division of Minerals (REV. 6/30/2003 LV)
Nevada Lode Certificate of Location - NRS 517.050

198446

BOOK 413 PAGE 134
OFFICIAL RECORDS
RECORDED AT THE REQUEST OF
MIRANDA USA INC
2005 MAY 11 PM 1:48

**CERTIFICATE OF LOCATION
LODE MINING CLAIM**

TO ALL WHOM IT MAY CONCERN:

The undersigned hereby certifies that he has caused to be located the
Dame 276 Lode Mining Claim in the following quarter sections(s):

<u>1/4</u>	<u>Section</u>	<u>Township</u>	<u>Range</u>	<u>Meridian</u>
Ne	8	20 North	51 East	Mount Diablo
		20 North	51 East	Mount Diablo
				Mount Diablo
				Mount Diablo

198447

EUREKA COUNTY, NEVADA
M.N. REBALEATI, RECORDER
FILE NO. FEES 20.50

in Eureka County, Nevada, on the 20th day of February, 2005

Name and mailing address of locator is: **Miranda U.S.A., Inc. (a Nevada Corporation)**
5900 Philoree Lane
Reno, Nevada
89511

The Claim is approximately 1500 feet long and 600 feet wide, such that 10 feet are claimed in a West direction and 1490 feet in an East direction from the point of discovery (monument of location), at which the Notice of Location was posted, together with 300 feet on each side of the monument of location and center line of the Claim. The general course of the lode or vein is from the east to the west direction.

The number, location and markings on each corner monument- are as follows:

<u>Location</u>	<u>Markings</u>	<u>Description</u>
No. 1: Northeast Corner	NE Corner	1-1/2" x 1-1/2" x 4' wooden post
No. 2: Southeast Corner	SE Corner	1-1/2" x 1-1/2" x 4' wooden post
No. 3: Southwest Corner	SW Corner	1-1/2" x 1-1/2" x 4' wooden post
No. 4: Northwest Corner	NW Corner	1-1/2" x 1-1/2" x 4' wooden post

As erected on the ground, each corner monument is marked by scribed metal tags with the claim name and number and corner description as described above.

The work of location consisted of making a claim map as provided in NRS 517.040.

Dated this 20th day of April, 2005.

SIGNATURE OF LOCATOR:

By Brian R Cellura
Owner, Claimant, or Agent Signature

Brian R Cellura
Owner, Claimant, or Agent Name (printed)

Suggested Form - Nevada Division of Minerals (REV. 6/30/2003 LV)
Nevada Lode Certificate of Location - NRS 517.050

198447

BOOK 413 PAGE 135
OFFICIAL RECORDS
RECORDED AT THE REQUEST OF
MIRANDA USA INC
2005 MAY 11 PM 1:48

EUREKA COUNTY, NEVADA
M.N. REBALEATI, RECORDER
FILE NO. 198448
FEES \$20.50

**CERTIFICATE OF LOCATION
LODE MINING CLAIM**

TO ALL WHOM IT MAY CONCERN:

The undersigned hereby certifies that he has caused to be located the
Dame 278 Lode Mining Claim in the following quarter sections(s):

<u>1/4</u>	<u>Section</u>	<u>Township</u>	<u>Range</u>	<u>Meridian</u>
Ne	8	20 North	51 East	Mount Diablo
		20 North	51 East	Mount Diablo
				Mount Diablo
				Mount Diablo

in Eureka County, Nevada, on the 20th day of February, 2005

Name and mailing address of locator is: **Miranda U.S.A., Inc. (a Nevada Corporation)**
5900 Philoree Lane
Reno, Nevada
89511

The Claim is approximately 1500 feet long and 600 feet wide, such that 10 feet are claimed in a West direction and 1490 feet in an East direction from the point of discovery (monument of location), at which the Notice of Location was posted, together with 300 feet on each side of the monument of location and center line of the Claim. The general course of the lode or vein is from the east to the west direction.

The number, location and markings on each corner monument- are as follows:


<u>Location</u>	<u>Markings</u>	<u>Description</u>
No. 1: Northeast Corner	NE Corner	1-1/2" x 1-1/2" x 4' wooden post
No. 2: Southeast Corner	SE Corner	1-1/2" x 1-1/2" x 4' wooden post
No. 3: Southwest Corner	SW Corner	1-1/2" x 1-1/2" x 4' wooden post
No. 4: Northwest Corner	NW Corner	1-1/2" x 1-1/2" x 4' wooden post

As erected on the ground, each corner monument is marked by scribed metal tags with the claim name and number and corner description as described above.

The work of location consisted of making a claim map as provided in NRS 517.040.

Dated this 20th day of April, 2005.

SIGNATURE OF LOCATOR:

By 
Owner, Claimant, or Agent Signature

Brian R Cellura
Owner, Claimant, or Agent Name (printed)

Suggested Form - Nevada Division of Minerals (REV. 6/30/2003 LV)
Nevada Lode Certificate of Location - NRS 517.050

198448

BOOK 413 PAGE 136
OFFICIAL RECORDS
RECORDED AT THE REQUEST OF
MIRANDA U.S.A. INC

2005 MAY 11 PM 1:48

EUREKA COUNTY, NEVADA
M.N. REBALEATI, RECORDER
FILE NO. FEES 20.50

198449

**CERTIFICATE OF LOCATION
LODE MINING CLAIM**

TO ALL WHOM IT MAY CONCERN:

The undersigned hereby certifies that he has caused to be located the
Dame 280 Lode Mining Claim in the following quarter sections(s):

<u>1/4</u>	<u>Section</u>	<u>Township</u>	<u>Range</u>	<u>Meridian</u>
Ne	8	20 North	51 East	Mount Diablo
		20 North	51 East	Mount Diablo
				Mount Diablo
				Mount Diablo

in Eureka County, Nevada, on the 20th day of February, 2005

Name and mailing address of locator is: **Miranda U.S.A., Inc. (a Nevada Corporation)**
5900 Philoree Lane
Reno, Nevada
89511

The Claim is approximately 1500 feet long and 600 feet wide, such that 10 feet are claimed in a West direction and 1490 feet in an East direction from the point of discovery (monument of location), at which the Notice of Location was posted, together with 300 feet on each side of the monument of location and center line of the Claim. The general course of the lode or vein is from the east to the west direction.

The number, location and markings on each corner monument- are as follows:

<u>Location</u>	<u>Markings</u>	<u>Description</u>
No. 1: Northeast Corner	NE Corner	1-1/2" x 1-1/2" x 4' wooden post
No. 2: Southeast Corner	SE Corner	1-1/2" x 1-1/2" x 4' wooden post
No. 3: Southwest Corner	SW Corner	1-1/2" x 1-1/2" x 4' wooden post
No. 4: Northwest Corner	NW Corner	1-1/2" x 1-1/2" x 4' wooden post

As erected on the ground, each corner monument is marked by scribed metal tags with the claim name and number and corner description as described above.

The work of location consisted of making a claim map as provided in NRS 517.040.

Dated this 20th day of April, 2005.

SIGNATURE OF LOCATOR:

By Brian R Cellura
Owner, Claimant, or Agent Signature

Brian R Cellura
Owner, Claimant, or Agent Name (printed)

Suggested Form - Nevada Division of Minerals (REV. 6/30/2003 LV)
Nevada Lode Certificate of Location - NRS 517.050

198449

**CERTIFICATE OF LOCATION
LODE MINING CLAIM**

TO ALL WHOM IT MAY CONCERN:

The undersigned hereby certifies that he has caused to be located the
Dame 282 Lode Mining Claim in the following quarter sections(s):

<u>1/4</u>	<u>Section</u>	<u>Township</u>	<u>Range</u>	<u>Meridian</u>
Ne	8	20 North	51 East	Mount Diablo
Se	5	20 North	51 East	Mount Diablo
				Mount Diablo
				Mount Diablo

BOOK 413 PAGE 137
OFFICIAL RECORDS
RECORDED AT THE REQUEST OF
MIRANDA U.S.A. INC
2005 MAY 11 PM 1:48

EUREKA COUNTY, NEVADA
M.N. REBALEATI, RECORDER
FILE NO. FEES 20.50

198450

in Eureka County, Nevada, on the 20th day of February, 2005

Name and mailing address of locator is: **Miranda U.S.A., Inc. (a Nevada Corporation)**
5900 Philoree Lane
Reno, Nevada
89511

The Claim is approximately 1500 feet long and 600 feet wide, such that 10 feet are claimed in a West direction and 1490 feet in an East direction from the point of discovery (monument of location), at which the Notice of Location was posted, together with 300 feet on each side of the monument of location and center line of the Claim. The general course of the lode or vein is from the east to the west direction.

The number, location and markings on each corner monument- are as follows:

<u>Location</u>	<u>Markings</u>	<u>Description</u>
No. 1: Northeast Corner	NE Corner	1-1/2" x 1-1/2" x 4' wooden post
No. 2: Southeast Corner	SE Corner	1-1/2" x 1-1/2" x 4' wooden post
No. 3: Southwest Corner	SW Corner	1-1/2" x 1-1/2" x 4' wooden post
No. 4: Northwest Corner	NW Corner	1-1/2" x 1-1/2" x 4' wooden post

As erected on the ground, each corner monument is marked by scribed metal tags with the claim name and number and corner description as described above.

The work of location consisted of making a claim map as provided in NRS 517.040.

Dated this 20th day of April, 2005.

SIGNATURE OF LOCATOR:

By Brian R Cellura
Owner, Claimant, or Agent Signature

Brian R Cellura
Owner, Claimant, or Agent Name (printed)

Suggested Form - Nevada Division of Minerals (REV. 6/30/2003 LV)
Nevada Lode Certificate of Location - NRS 517.050

198450

BOOK **413** PAGE **138**
 OFFICIAL RECORDS
 RECORDED AT THE REQUEST OF
 MIRANDA USA INC
 2005 MAY 11 PM 1:48

**CERTIFICATE OF LOCATION
 LODE MINING CLAIM**

TO ALL WHOM IT MAY CONCERN:

The undersigned hereby certifies that he has caused to be located the
 Dame 284 Lode Mining Claim in the following quarter sections(s):

EUREKA COUNTY, NEVADA
 M.M. REBALEATI, RECORDER
 FILE NO. **20.50**

<u>1/4</u>	<u>Section</u>	<u>Township</u>	<u>Range</u>	<u>Meridian</u>
Ne	5	20 North	51 East	Mount Diablo
Se	5	20 North	51 East	Mount Diablo
				Mount Diablo
				Mount Diablo

198451

in Eureka County, Nevada, on the 20th day of February, 2005

Name and mailing address of locator is: **Miranda U.S.A., Inc. (a Nevada Corporation)**
 5900 Philoree Lane
 Reno, Nevada
 89511

The Claim is approximately 1500 feet long and 600 feet wide, such that 10 feet are claimed in a West direction and 1490 feet in an East direction from the point of discovery (monument of location), at which the Notice of Location was posted, together with 300 feet on each side of the monument of location and center line of the Claim. The general course of the lode or vein is from the east to the west direction.

The number, location and markings on each corner monument- are as follows:

<u>Location</u>	<u>Markings</u>	<u>Description</u>
No. 1: Northeast Corner	NE Corner	1-1/2" x 1-1/2" x 4' wooden post
No. 2: Southeast Corner	SE Corner	1-1/2" x 1-1/2" x 4' wooden post
No. 3: Southwest Corner	SW Corner	1-1/2" x 1-1/2" x 4' wooden post
No. 4: Northwest Corner	NW Corner	1-1/2" x 1-1/2" x 4' wooden post

As erected on the ground, each corner monument is marked by scribed metal tags with the claim name and number and corner description as described above.

The work of location consisted of making a claim map as provided in NRS 517.040.

Dated this 20th day of April, 2005.

SIGNATURE OF LOCATOR:

By *Brian R Cellura*
 Owner, Claimant, or Agent Signature

Brian R Cellura
 Owner, Claimant, or Agent Name (printed)

Suggested Form - Nevada Division of Minerals (REV. 6/30/2003 LV)
 Nevada Lode Certificate of Location - NRS 517.050

198451

Recorders Stamp

BOOK 413 PAGE 139
OFFICIAL RECORDS
RECORDED AT THE REQUEST OF
MIRANDA USA INC
2005 MAY 11 PM 1:49

EUREKA COUNTY, NEVADA
M.N. REBALEATI, RECORDER
FILE NO. FEES 20.50

CERTIFICATE OF LOCATION LODE MINING CLAIM

TO ALL WHOM IT MAY CONCERN:

The undersigned hereby certifies that he has caused to be located the
Dame 286 Lode Mining Claim in the following quarter sections(s):

<u>1/4</u>	<u>Section</u>	<u>Township</u>	<u>Range</u>	<u>Meridian</u>
Se	32	20 North	51 East	Mount Diablo
Sw	33	20 North	51 East	Mount Diablo
Ne	5	20 North	51 East	Mount Diablo
		20 North	51 East	Mount Diablo

198452

in Eureka County, Nevada, on the 20th day of February, 2005

Name and mailing address of locator is: **Miranda U.S.A., Inc. (a Nevada Corporation)**
5900 Philoree Lane
Reno, Nevada
89511

The Claim is approximately 1500 feet long and 600 feet wide, such that 10 feet are claimed in a West direction and 1490 feet in an East direction from the point of discovery (monument of location), at which the Notice of Location was posted, together with 300 feet on each side of the monument of location and center line of the Claim. The general course of the lode or vein is from the east to the west direction.

The number, location and markings on each corner monument- are as follows:

<u>Location</u>	<u>Markings</u>	<u>Description</u>
No. 1: Northeast Corner	NE Corner	1-1/2" x 1-1/2" x 4' wooden post
No. 2: Southeast Corner	SE Corner	1-1/2" x 1-1/2" x 4' wooden post
No. 3: Southwest Corner	SW Corner	1-1/2" x 1-1/2" x 4' wooden post
No. 4: Northwest Corner	NW Corner	1-1/2" x 1-1/2" x 4' wooden post

As erected on the ground, each corner monument is marked by scribed metal tags with the claim name and number and corner description as described above.

The work of location consisted of making a claim map as provided in NRS 517.040.

Dated this 20th day of April, 2005.

SIGNATURE OF LOCATOR:

By Brian R Cellura
Owner, Claimant, or Agent Signature

Brian R Cellura
Owner, Claimant, or Agent Name (printed)

Suggested Form - Nevada Division of Minerals (REV. 6/30/2003 LV)
Nevada Lode Certificate of Location - NRS 517.050

198452

BOOK 413 PAGE 140
OFFICIAL RECORDS
RECORDED AT THE REQUEST OF
MIRANDA U.S.A. INC
2005 MAY 11 PM 1:49

EUREKA COUNTY, NEVADA
M.N. REBALEATI, RECORDER
FILE NO. FEES 20.50

198453

**CERTIFICATE OF LOCATION
LODE MINING CLAIM**

TO ALL WHOM IT MAY CONCERN:

The undersigned hereby certifies that he has caused to be located the
Dame 287 Lode Mining Claim in the following quarter sections(s):

<u>1/4</u>	<u>Section</u>	<u>Township</u>	<u>Range</u>	<u>Meridian</u>
Se	32	21 North	51 East	Mount Diablo
		21 North	51 East	Mount Diablo
				Mount Diablo
				Mount Diablo

in Eureka County, Nevada, on the 20th day of February, 2005

Name and mailing address of locator is: **Miranda U.S.A., Inc. (a Nevada Corporation)**
5900 Philoree Lane
Reno, Nevada
89511

The Claim is approximately 1500 feet long and 600 feet wide, such that 10 feet are claimed in a East direction and 1490 feet in an West direction from the point of discovery (monument of location), at which the Notice of Location was posted, together with 300 feet on each side of the monument of location and center line of the Claim. The general course of the lode or vein is from the east to the west direction.

The number, location and markings on each corner monument- are as follows:

<u>Location</u>	<u>Markings</u>	<u>Description</u>
No. 1: Northeast Corner	NE Corner	1-1/2" x 1-1/2" x 4' wooden post
No. 2: Southeast Corner	SE Corner	1-1/2" x 1-1/2" x 4' wooden post
No. 3: Southwest Corner	SW Corner	1-1/2" x 1-1/2" x 4' wooden post
No. 4: Northwest Corner	NW Corner	1-1/2" x 1-1/2" x 4' wooden post

As erected on the ground, each corner monument is marked by scribed metal tags with the claim name and number and corner description as described above.

The work of location consisted of making a claim map as provided in NRS 517.040.

Dated this 20th day of April, 2005.

SIGNATURE OF LOCATOR:

By Brian R Cellura
Owner, Claimant, or Agent Signature

Brian R Cellura
Owner, Claimant, or Agent Name (printed)

Suggested Form - Nevada Division of Minerals (REV. 6/30/2003 LV)
Nevada Lode Certificate of Location - NRS 517.050

198453

**CERTIFICATE OF LOCATION
LODE MINING CLAIM**

BOOK **413** PAGE **141**
OFFICIAL RECORDS
RECORDED AT THE REQUEST OF
MIRANDA U.S.A. INC

2005 MAY 11 PM 1:49

EUREKA COUNTY, NEVADA
M.N. REBALEATI, RECORDER
FILE NO. FEES **20.50**

TO ALL WHOM IT MAY CONCERN:

The undersigned hereby certifies that he has caused to be located the
Dame 288 Lode Mining Claim in the following quarter sections(s):

<u>1/4</u>	<u>Section</u>	<u>Township</u>	<u>Range</u>	<u>Meridian</u>
Se	32	21 North	51 East	Mount Diablo
Sw	33	21 North	51 East	Mount Diablo
				Mount Diablo
				Mount Diablo

198454

in Eureka County, Nevada, on the 20th day of February, 2005

Name and mailing address of locator is: **Miranda U.S.A., Inc. (a Nevada Corporation)**
5900 Philoree Lane
Reno, Nevada
89511

The Claim is approximately 1500 feet long and 600 feet wide, such that 10 feet are claimed in a West direction and 1490 feet in an East direction from the point of discovery (monument of location), at which the Notice of Location was posted, together with 300 feet on each side of the monument of location and center line of the Claim. The general course of the lode or vein is from the east to the west direction.

The number, location and markings on each corner monument- are as follows:


<u>Location</u>	<u>Markings</u>	<u>Description</u>
No. 1: Northeast Corner	NE Corner	1-1/2" x 1-1/2" x 4' wooden post
No. 2: Southeast Corner	SE Corner	1-1/2" x 1-1/2" x 4' wooden post
No. 3: Southwest Corner	SW Corner	1-1/2" x 1-1/2" x 4' wooden post
No. 4: Northwest Corner	NW Corner	1-1/2" x 1-1/2" x 4' wooden post

As erected on the ground, each corner monument is marked by scribed metal tags with the claim name and number and corner description as described above.

The work of location consisted of making a claim map as provided in NRS 517.040.

Dated this 20th day of April, 2005.

SIGNATURE OF LOCATOR:

By 
Owner, Claimant, or Agent Signature

Brian R Cellura
Owner, Claimant, or Agent Name (printed)

Suggested Form - Nevada Division of Minerals (REV. 6/30/2003 LV)
Nevada Lode Certificate of Location - NRS 517.050

198454

BOOK 413 PAGE 142
OFFICIAL RECORDS
RECORDED AT THE REQUEST OF
MIRANDA USA INC
2005 MAY 11 PM 1:49

EUREKA COUNTY, NEVADA
H.N. REBALEATI, RECORDER
FILE NO. FEES 26.50

**CERTIFICATE OF LOCATION
LODE MINING CLAIM**

TO ALL WHOM IT MAY CONCERN:

The undersigned hereby certifies that he has caused to be located the
Dame 289 Lode Mining Claim in the following quarter sections(s):

<u>1/4</u>	<u>Section</u>	<u>Township</u>	<u>Range</u>	<u>Meridian</u>
Se	32	21 North	51 East	Mount Diablo
		21 North	51 East	Mount Diablo
				Mount Diablo
				Mount Diablo

198455

in Eureka County, Nevada, on the 20th day of February, 2005

Name and mailing address of locator is: **Miranda U.S.A., Inc. (a Nevada Corporation)**
5900 Philoree Lane
Reno, Nevada
89511

The Claim is approximately 1500 feet long and 600 feet wide, such that 10 feet are claimed in a East direction and 1490 feet in an West direction from the point of discovery (monument of location), at which the Notice of Location was posted, together with 300 feet on each side of the monument of location and center line of the Claim. The general course of the lode or vein is from the east to the west direction.

The number, location and markings on each corner monument- are as follows:

<u>Location</u>	<u>Markings</u>	<u>Description</u>
No. 1: Northeast Corner	NE Corner	1-1/2" x 1-1/2" x 4' wooden post
No. 2: Southeast Corner	SE Corner	1-1/2" x 1-1/2" x 4' wooden post
No. 3: Southwest Corner	SW Corner	1-1/2" x 1-1/2" x 4' wooden post
No. 4: Northwest Corner	NW Corner	1-1/2" x 1-1/2" x 4' wooden post

As erected on the ground, each corner monument is marked by scribed metal tags with the claim name and number and corner description as described above.

The work of location consisted of making a claim map as provided in NRS 517.040.

Dated this 20th day of April, 2005.

SIGNATURE OF LOCATOR:

By Brian R Cellura
Owner, Claimant, or Agent Signature

Brian R Cellura
Owner, Claimant, or Agent Name (printed)

Suggested Form - Nevada Division of Minerals (REV. 6/30/2003 LV)
Nevada Lode Certificate of Location - NRS 517.050

198455

BOOK 413 PAGE 143
OFFICIAL RECORDS
RECORDED AT THE REQUEST OF
MIRANDA USA INC
2005 MAY 11 PM 1:49

EUREKA COUNTY, NEVADA
M.M. REBALEATI, RECORDER
FILE NO. FEES 20.50

198456

**CERTIFICATE OF LOCATION
LODE MINING CLAIM**

TO ALL WHOM IT MAY CONCERN:

The undersigned hereby certifies that he has caused to be located the
Dame 290 Lode Mining Claim in the following quarter sections(s):

<u>1/4</u>	<u>Section</u>	<u>Township</u>	<u>Range</u>	<u>Meridian</u>
Se	32	21 North	51 East	Mount Diablo
Sw	33	21 North	51 East	Mount Diablo
				Mount Diablo
				Mount Diablo

in Eureka County, Nevada, on the 20th day of February, 2005

Name and mailing address of locator is: **Miranda U.S.A., Inc. (a Nevada Corporation)**
5900 Philoree Lane
Reno, Nevada
89511

The Claim is approximately 1500 feet long and 600 feet wide, such that 10 feet are claimed in a West direction and 1490 feet in an East direction from the point of discovery (monument of location), at which the Notice of Location was posted, together with 300 feet on each side of the monument of location and center line of the Claim. The general course of the lode or vein is from the east to the west direction.

The number, location and markings on each corner monument- are as follows:

<u>Location</u>	<u>Markings</u>	<u>Description</u>
No. 1: Northeast Corner	NE Corner	1-1/2" x 1-1/2" x 4' wooden post
No. 2: Southeast Corner	SE Corner	1-1/2" x 1-1/2" x 4' wooden post
No. 3: Southwest Corner	SW Corner	1-1/2" x 1-1/2" x 4' wooden post
No. 4: Northwest Corner	NW Corner	1-1/2" x 1-1/2" x 4' wooden post

As erected on the ground, each corner monument is marked by scribed metal tags with the claim name and number and corner description as described above.

The work of location consisted of making a claim map as provided in NRS 517.040.

Dated this 20th day of April, 2005.

SIGNATURE OF LOCATOR:

By Brian R Cellura
Owner, Claimant, or Agent Signature

Brian R Cellura
Owner, Claimant, or Agent Name (printed)

Suggested Form - Nevada Division of Minerals (REV. 6/30/2003 LV)
Nevada Lode Certificate of Location - NRS 517.050

198456

BOOK 413 PAGE 144
OFFICIAL RECORDS
RECORDED AT THE REQUEST OF
MIRANDA USA INC
2005 MAY 11 PM 1:49

EUREKA COUNTY, NEVADA
M.N. REBALEATI, RECORDER
FILE NO. FEES 20.50

**CERTIFICATE OF LOCATION
LODE MINING CLAIM**

TO ALL WHOM IT MAY CONCERN:

The undersigned hereby certifies that he has caused to be located the
Dame 291 Lode Mining Claim in the following quarter sections(s):

<u>1/4</u>	<u>Section</u>	<u>Township</u>	<u>Range</u>	<u>Meridian</u>
Se	32	21 North	51 East	Mount Diablo
		21 North	51 East	Mount Diablo
				Mount Diablo
				Mount Diablo

198457

in Eureka County, Nevada, on the 20th day of February, 2005

Name and mailing address of locator is: **Miranda U.S.A., Inc. (a Nevada Corporation)**
5900 Philoree Lane
Reno, Nevada
89511

The Claim is approximately 1500 feet long and 600 feet wide, such that 10 feet are claimed in a East direction and 1490 feet in an West direction from the point of discovery (monument of location), at which the Notice of Location was posted, together with 300 feet on each side of the monument of location and center line of the Claim. The general course of the lode or vein is from the east to the west direction.

The number, location and markings on each corner monument- are as follows:

<u>Location</u>	<u>Markings</u>	<u>Description</u>
No. 1: Northeast Corner	NE Corner	1-1/2" x 1-1/2" x 4' wooden post
No. 2: Southeast Corner	SE Corner	1-1/2" x 1-1/2" x 4' wooden post
No. 3: Southwest Corner	SW Corner	1-1/2" x 1-1/2" x 4' wooden post
No. 4: Northwest Corner	NW Corner	1-1/2" x 1-1/2" x 4' wooden post

As erected on the ground, each corner monument is marked by scribed metal tags with the claim name and number and corner description as described above.

The work of location consisted of making a claim map as provided in NRS 517.040.

Dated this 20th day of April, 2005.

SIGNATURE OF LOCATOR:

By Brian R Cellura
Owner, Claimant, or Agent Signature

Brian R Cellura
Owner, Claimant, or Agent Name (printed)

Suggested Form - Nevada Division of Minerals (REV. 6/30/2003 LV)
Nevada Lode Certificate of Location - NRS 517.050

198457

**CERTIFICATE OF LOCATION
LODE MINING CLAIM**

TO ALL WHOM IT MAY CONCERN:

The undersigned hereby certifies that he has caused to be located the
Dame 292 Lode Mining Claim in the following quarter sections(s):

<u>1/4</u>	<u>Section</u>	<u>Township</u>	<u>Range</u>	<u>Meridian</u>
Se	32	21 North	51 East	Mount Diablo
Sw	33	21 North	51 East	Mount Diablo
				Mount Diablo
				Mount Diablo

in Eureka County, Nevada, on the 20th day of February, 2005

Name and mailing address of locator is: **Miranda U.S.A., Inc. (a Nevada Corporation)**
5900 Philoree Lane
Reno, Nevada
89511

The Claim is approximately 1500 feet long and 600 feet wide, such that 10 feet are claimed in a West direction and 1490 feet in an East direction from the point of discovery (monument of location), at which the Notice of Location was posted, together with 300 feet on each side of the monument of location and center line of the Claim. The general course of the lode or vein is from the east to the west direction.

The number, location and markings on each corner monument- are as follows:

<u>Location</u>	<u>Markings</u>	<u>Description</u>
No. 1: Northeast Corner	NE Corner	1-1/2" x 1-1/2" x 4' wooden post
No. 2: Southeast Corner	SE Corner	1-1/2" x 1-1/2" x 4' wooden post
No. 3: Southwest Corner	SW Corner	1-1/2" x 1-1/2" x 4' wooden post
No. 4: Northwest Corner	NW Corner	1-1/2" x 1-1/2" x 4' wooden post

As erected on the ground, each corner monument is marked by scribed metal tags with the claim name and number and corner description as described above.

The work of location consisted of making a claim map as provided in NRS 517.040.

Dated this 20th day of April, 2005.

SIGNATURE OF LOCATOR:

By Brian R Cellura
Owner, Claimant, or Agent Signature

Brian R Cellura
Owner, Claimant, or Agent Name (printed)

Suggested Form - Nevada Division of Minerals (REV. 6/30/2003 LV)
Nevada Lode Certificate of Location - NRS 517.050

BOOK 413 PAGE 145
OFFICIAL RECORDS
RECORDED AT THE REQUEST OF
MIRANDA USA INC
2005 MAY 11 PM 1:49

EUREKA COUNTY, NEVADA
M.H. REBALEATI, RECORDER
FILE NO. FEES 20.50

198458

198458

BOOK 413 PAGE 146
OFFICIAL RECORDS
RECORDED AT THE REQUEST OF
MIRANDA USA INC
2005 MAY 11 PM 1:49

EUREKA COUNTY, NEVADA
M.H. REBALEATI, RECORDER
FILE NO. FEES 20.50

**CERTIFICATE OF LOCATION
LODE MINING CLAIM**

TO ALL WHOM IT MAY CONCERN:

The undersigned hereby certifies that he has caused to be located the
Dame 293 Lode Mining Claim in the following quarter sections(s):

<u>1/4</u>	<u>Section</u>	<u>Township</u>	<u>Range</u>	<u>Meridian</u>
Se	32	21 North	51 East	Mount Diablo
Ne	32	21 North	51 East	Mount Diablo
				Mount Diablo
				Mount Diablo

198459

in Eureka County, Nevada, on the 20th day of February, 2005

Name and mailing address of locator is: **Miranda U.S.A., Inc. (a Nevada Corporation)**
5900 Philoree Lane
Reno, Nevada
89511

The Claim is approximately 1500 feet long and 600 feet wide, such that 10 feet are claimed in a East direction and 1490 feet in an West direction from the point of discovery (monument of location), at which the Notice of Location was posted, together with 300 feet on each side of the monument of location and center line of the Claim. The general course of the lode or vein is from the east to the west direction.

The number, location and markings on each corner monument- are as follows:

<u>Location</u>	<u>Markings</u>	<u>Description</u>
No. 1: Northeast Corner	NE Corner	1-1/2" x 1-1/2" x 4' wooden post
No. 2: Southeast Corner	SE Corner	1-1/2" x 1-1/2" x 4' wooden post
No. 3: Southwest Corner	SW Corner	1-1/2" x 1-1/2" x 4' wooden post
No. 4: Northwest Corner	NW Corner	1-1/2" x 1-1/2" x 4' wooden post

As erected on the ground, each corner monument is marked by scribed metal tags with the claim name and number and corner description as described above.

The work of location consisted of making a claim map as provided in NRS 517.040.

Dated this 20th day of April, 2005.

SIGNATURE OF LOCATOR:

By Brian R Cellura
Owner, Claimant, or Agent Signature

Brian R Cellura
Owner, Claimant, or Agent Name (printed)

Suggested Form - Nevada Division of Minerals (REV. 6/30/2003 LV)
Nevada Lode Certificate of Location - NRS 517.050

198459

**CERTIFICATE OF LOCATION
LODE MINING CLAIM**

TO ALL WHOM IT MAY CONCERN:

The undersigned hereby certifies that he has caused to be located the
Dame 294 Lode Mining Claim in the following quarter sections(s):

<u>1/4</u>	<u>Section</u>	<u>Township</u>	<u>Range</u>	<u>Meridian</u>
Se	32	21 North	51 East	Mount Diablo
Ne	32	21 North	51 East	Mount Diablo
Sw	33	21 North	51 East	Mount Diablo
Nw	33	21 North	51 East	Mount Diablo

BOOK **413** PAGE **147**
OFFICIAL RECORDS
RECORDED AT THE REQUEST OF
MIRANDA USA INC
2005 MAY 11 PM 1:49

EUREKA COUNTY, NEVADA
M.M. REBALEATI, RECORDER
FILE NO.

FEES **20.50**

198460

in Eureka County, Nevada, on the 20th day of February, 2005

Name and mailing address of locator is: **Miranda U.S.A., Inc. (a Nevada Corporation)**
5900 Philoree Lane
Reno, Nevada
89511

The Claim is approximately 1500 feet long and 600 feet wide, such that 10 feet are claimed in a West direction and 1490 feet in an East direction from the point of discovery (monument of location), at which the Notice of Location was posted, together with 300 feet on each side of the monument of location and center line of the Claim. The general course of the lode or vein is from the east to the west direction.

The number, location and markings on each corner monument- are as follows:


<u>Location</u>	<u>Markings</u>	<u>Description</u>
No. 1: Northeast Corner	NE Corner	1-1/2" x 1-1/2" x 4' wooden post
No. 2: Southeast Corner	SE Corner	1-1/2" x 1-1/2" x 4' wooden post
No. 3: Southwest Corner	SW Corner	1-1/2" x 1-1/2" x 4' wooden post
No. 4: Northwest Corner	NW Corner	1-1/2" x 1-1/2" x 4' wooden post

As erected on the ground, each corner monument is marked by scribed metal tags with the claim name and number and corner description as described above.

The work of location consisted of making a claim map as provided in NRS 517.040.

Dated this 20th day of April, 2005.

SIGNATURE OF LOCATOR:

By 
Owner, Claimant, or Agent Signature

Brian R Cellura
Owner, Claimant, or Agent Name (printed)

Suggested Form - Nevada Division of Minerals (REV. 6/30/2003 LV)
Nevada Lode Certificate of Location - NRS 517.050

198460

BOOK 413 PAGE 148
OFFICIAL RECORDS
RECORDED AT THE REQUEST OF
MIRANDA USA INC
2005 MAY 11 PM 1:49

EUREKA COUNTY, NEVADA
M.N. REBALEATI, RECORDER
FILE NO. FEES 20.50

**CERTIFICATE OF LOCATION
LODE MINING CLAIM**

TO ALL WHOM IT MAY CONCERN:

The undersigned hereby certifies that he has caused to be located the
Dame 295 Lode Mining Claim in the following quarter sections(s):

<u>1/4</u>	<u>Section</u>	<u>Township</u>	<u>Range</u>	<u>Meridian</u>
Ne	32	21 North	51 East	Mount Diablo
		21 North	51 East	Mount Diablo
				Mount Diablo
				Mount Diablo

198461

in Eureka County, Nevada, on the 20th day of February, 2005

Name and mailing address of locator is: **Miranda U.S.A., Inc. (a Nevada Corporation)**
5900 Philoree Lane
Reno, Nevada
89511

The Claim is approximately 1500 feet long and 600 feet wide, such that 10 feet are claimed in a East direction and 1490 feet in an West direction from the point of discovery (monument of location), at which the Notice of Location was posted, together with 300 feet on each side of the monument of location and center line of the Claim. The general course of the lode or vein is from the east to the west direction.

The number, location and markings on each corner monument- are as follows:

<u>Location</u>	<u>Markings</u>	<u>Description</u>
No. 1: Northeast Corner	NE Corner	1-1/2" x 1-1/2" x 4' wooden post
No. 2: Southeast Corner	SE Corner	1-1/2" x 1-1/2" x 4' wooden post
No. 3: Southwest Corner	SW Corner	1-1/2" x 1-1/2" x 4' wooden post
No. 4: Northwest Corner	NW Corner	1-1/2" x 1-1/2" x 4' wooden post

As erected on the ground, each corner monument is marked by scribed metal tags with the claim name and number and corner description as described above.

The work of location consisted of making a claim map as provided in NRS 517.040.

Dated this 20th day of April, 2005.

SIGNATURE OF LOCATOR:

By Brian R Cellura
Owner, Claimant, or Agent Signature

Brian R Cellura
Owner, Claimant, or Agent Name (printed)

Suggested Form - Nevada Division of Minerals (REV. 6/30/2003 LV)
Nevada Lode Certificate of Location - NRS 517.050

198461

BOOK 413 PAGE 149
OFFICIAL RECORDS
RECORDED AT THE REQUEST OF
MIRANDA USA INC
2005 MAY 11 PM 1:49

EUREKA COUNTY, NEVADA
M.M. REBALEATI, RECORDER
FILE NO. FEES 20.50

**CERTIFICATE OF LOCATION
LODE MINING CLAIM**

TO ALL WHOM IT MAY CONCERN:

The undersigned hereby certifies that he has caused to be located the
Dame 296 Lode Mining Claim in the following quarter sections(s):

<u>1/4</u>	<u>Section</u>	<u>Township</u>	<u>Range</u>	<u>Meridian</u>
Ne	32	21 North	51 East	Mount Diablo
Nw	33	21 North	51 East	Mount Diablo
				Mount Diablo
				Mount Diablo

198462

in Eureka County, Nevada, on the 20th day of February, 2005

Name and mailing address of locator is: **Miranda U.S.A., Inc. (a Nevada Corporation)**
5900 Philoree Lane
Reno, Nevada
89511

The Claim is approximately 1500 feet long and 600 feet wide, such that 10 feet are claimed in a West direction and 1490 feet in an East direction from the point of discovery (monument of location), at which the Notice of Location was posted, together with 300 feet on each side of the monument of location and center line of the Claim. The general course of the lode or vein is from the east to the west direction.

The number, location and markings on each corner monument- are as follows:

<u>Location</u>	<u>Markings</u>	<u>Description</u>
No. 1: Northeast Corner	NE Corner	1-1/2" x 1-1/2" x 4' wooden post
No. 2: Southeast Corner	SE Corner	1-1/2" x 1-1/2" x 4' wooden post
No. 3: Southwest Corner	SW Corner	1-1/2" x 1-1/2" x 4' wooden post
No. 4: Northwest Corner	NW Corner	1-1/2" x 1-1/2" x 4' wooden post

As erected on the ground, each corner monument is marked by scribed metal tags with the claim name and number and corner description as described above.

The work of location consisted of making a claim map as provided in NRS 517.040.

Dated this 20th day of April, 2005.

SIGNATURE OF LOCATOR:

By Brian R Cellura
Owner, Claimant, or Agent Signature

Brian R Cellura
Owner, Claimant, or Agent Name (printed)

Suggested Form - Nevada Division of Minerals (REV. 6/30/2003 LV)
Nevada Lode Certificate of Location - NRS 517.050

198462

BOOK 413 PAGE 149

Recorders Stamp

BOOK 413 PAGE 50
OFFICIAL RECORDS
RECORDED AT THE REQUEST OF
MIRANDA U.S.A. INC
2005 MAY 11 PM 1:49
EUREKA COUNTY, NEVADA
M.N. REBALEATI, RECORDER
FILE NO. FEES 20.50

CERTIFICATE OF LOCATION LODE MINING CLAIM

TO ALL WHOM IT MAY CONCERN:

The undersigned hereby certifies that he has caused to be located the
Dame 297 Lode Mining Claim in the following quarter sections(s):

<u>1/4</u>	<u>Section</u>	<u>Township</u>	<u>Range</u>	<u>Meridian</u>
Ne	32	21 North	51 East	Mount Diablo
		21 North	51 East	Mount Diablo
				Mount Diablo
				Mount Diablo

198463

in Eureka County, Nevada, on the 20th day of February, 2005

Name and mailing address of locator is: **Miranda U.S.A., Inc. (a Nevada Corporation)**
5900 Philoree Lane
Reno, Nevada
89511

The Claim is approximately 1500 feet long and 600 feet wide, such that 10 feet are claimed in a East direction and 1490 feet in an West direction from the point of discovery (monument of location), at which the Notice of Location was posted, together with 300 feet on each side of the monument of location and center line of the Claim. The general course of the lode or vein is from the east to the west direction.

The number, location and markings on each corner monument- are as follows:

<u>Location</u>	<u>Markings</u>	<u>Description</u>
No. 1: Northeast Corner	NE Corner	1-1/2" x 1-1/2" x 4' wooden post
No. 2: Southeast Corner	SE Corner	1-1/2" x 1-1/2" x 4' wooden post
No. 3: Southwest Corner	SW Corner	1-1/2" x 1-1/2" x 4' wooden post
No. 4: Northwest Corner	NW Corner	1-1/2" x 1-1/2" x 4' wooden post

As erected on the ground, each corner monument is marked by scribed metal tags with the claim name and number and corner description as described above.

The work of location consisted of making a claim map as provided in NRS 517.040.

Dated this 20th day of April, 2005.

SIGNATURE OF LOCATOR:

By 
Owner, Claimant, or Agent Signature

Brian R Cellura
Owner, Claimant, or Agent Name (printed)

Suggested Form - Nevada Division of Minerals (REV. 6/30/2003 LV)
Nevada Lode Certificate of Location - NRS 517.050

198463

BOOK 413 PAGE 51
 OFFICIAL RECORDS
 RECORDED AT THE REQUEST OF
 MIRANDA USA INC
 2005 MAY 11 PM 1:49

**CERTIFICATE OF LOCATION
 LODE MINING CLAIM**

TO ALL WHOM IT MAY CONCERN:

The undersigned hereby certifies that he has caused to be located the
 Dame 298 Lode Mining Claim in the following quarter sections(s):

<u>1/4</u>	<u>Section</u>	<u>Township</u>	<u>Range</u>	<u>Meridian</u>
Ne	32	21 North	51 East	Mount Diablo
Nw	33	21 North	51 East	Mount Diablo
				Mount Diablo
				Mount Diablo

EUREKA COUNTY, NEVADA
 M.N. REBALEATI, RECORDER
 FILE NO. FEES 20.50

198464

in Eureka County, Nevada, on the 20th day of February, 2005

Name and mailing address of locator is: **Miranda U.S.A., Inc. (a Nevada Corporation)**
 5900 Philoree Lane
 Reno, Nevada
 89511

The Claim is approximately 1500 feet long and 600 feet wide, such that 10 feet are claimed in a West direction and 1490 feet in an East direction from the point of discovery (monument of location), at which the Notice of Location was posted, together with 300 feet on each side of the monument of location and center line of the Claim. The general course of the lode or vein is from the east to the west direction.

The number, location and markings on each corner monument- are as follows:


<u>Location</u>	<u>Markings</u>	<u>Description</u>
No. 1: Northeast Corner	NE Corner	1-1/2" x 1-1/2" x 4' wooden post
No. 2: Southeast Corner	SE Corner	1-1/2" x 1-1/2" x 4' wooden post
No. 3: Southwest Corner	SW Corner	1-1/2" x 1-1/2" x 4' wooden post
No. 4: Northwest Corner	NW Corner	1-1/2" x 1-1/2" x 4' wooden post

As erected on the ground, each corner monument is marked by scribed metal tags with the claim name and number and corner description as described above.

The work of location consisted of making a claim map as provided in NRS 517.040.

Dated this 20th day of April, 2005.

SIGNATURE OF LOCATOR:

By 
 Owner, Claimant, or Agent Signature

Brian R Cellura
 Owner, Claimant, or Agent Name (printed)

Suggested Form - Nevada Division of Minerals (REV. 6/30/2003 LV)
 Nevada Lode Certificate of Location - NRS 517.050

198464

BOOK 4/3 PAGE 152
OFFICIAL RECORDS
RECORDED AT THE REQUEST OF
MIRANDA USA INC
2005 MAY 11 PM 1:49

EUREKA COUNTY, NEVADA
M.N. REBALEATI, RECORDER
FILE NO. FEES 20.00

198465

**CERTIFICATE OF LOCATION
LODE MINING CLAIM**

TO ALL WHOM IT MAY CONCERN:

The undersigned hereby certifies that he has caused to be located the
Dame 299 Lode Mining Claim in the following quarter sections(s):

<u>1/4</u>	<u>Section</u>	<u>Township</u>	<u>Range</u>	<u>Meridian</u>
Ne	32	21 North	51 East	Mount Diablo
		21 North	51 East	Mount Diablo
				Mount Diablo
				Mount Diablo

in Eureka County, Nevada, on the 20th day of February, 2005

Name and mailing address of locator is: **Miranda U.S.A., Inc. (a Nevada Corporation)**
5900 Philoree Lane
Reno, Nevada
89511

The Claim is approximately 1500 feet long and 600 feet wide, such that 10 feet are claimed in a East direction and 1490 feet in an West direction from the point of discovery (monument of location), at which the Notice of Location was posted, together with 300 feet on each side of the monument of location and center line of the Claim. The general course of the lode or vein is from the east to the west direction.

The number, location and markings on each corner monument- are as follows:

<u>Location</u>	<u>Markings</u>	<u>Description</u>
No. 1: Northeast Corner	NE Corner	1-1/2" x 1-1/2" x 4' wooden post
No. 2: Southeast Corner	SE Corner	1-1/2" x 1-1/2" x 4' wooden post
No. 3: Southwest Corner	SW Corner	1-1/2" x 1-1/2" x 4' wooden post
No. 4: Northwest Corner	NW Corner	1-1/2" x 1-1/2" x 4' wooden post

As erected on the ground, each corner monument is marked by scribed metal tags with the claim name and number and corner description as described above.

The work of location consisted of making a claim map as provided in NRS 517.040.

Dated this 20th day of April, 2005.

SIGNATURE OF LOCATOR:

By Brian R Cellura
Owner, Claimant, or Agent Signature

Brian R Cellura
Owner, Claimant, or Agent Name (printed)

Suggested Form - Nevada Division of Minerals (REV. 6/30/2003 LV)
Nevada Lode Certificate of Location - NRS 517.050

198465

BOOK 413 PAGE 153
OFFICIAL RECORDS
RECORDED AT THE REQUEST OF
MIRANDA USA INC
2005 MAY 11 PM 1:50

**CERTIFICATE OF LOCATION
LODE MINING CLAIM**

TO ALL WHOM IT MAY CONCERN:

The undersigned hereby certifies that he has caused to be located the
Dame 300 Lode Mining Claim in the following quarter sections(s):

<u>1/4</u>	<u>Section</u>	<u>Township</u>	<u>Range</u>	<u>Meridian</u>
Ne	32	21 North	51 East	Mount Diablo
Nw	33	21 North	51 East	Mount Diablo
				Mount Diablo
				Mount Diablo

198466

EUREKA COUNTY, NEVADA
M.M. REBALEATI, RECORDER
FILE NO. FEES 20.50

in Eureka County, Nevada, on the 20th day of February, 2005

Name and mailing address of locator is: **Miranda U.S.A., Inc. (a Nevada Corporation)**
5900 Philoree Lane
Reno, Nevada
89511

The Claim is approximately 1500 feet long and 600 feet wide, such that 10 feet are claimed in a West direction and 1490 feet in an East direction from the point of discovery (monument of location), at which the Notice of Location was posted, together with 300 feet on each side of the monument of location and center line of the Claim. The general course of the lode or vein is from the east to the west direction.

The number, location and markings on each corner monument- are as follows:

<u>Location</u>	<u>Markings</u>	<u>Description</u>
No. 1: Northeast Corner	NE Corner	1-1/2" x 1-1/2" x 4' wooden post
No. 2: Southeast Corner	SE Corner	1-1/2" x 1-1/2" x 4' wooden post
No. 3: Southwest Corner	SW Corner	1-1/2" x 1-1/2" x 4' wooden post
No. 4: Northwest Corner	NW Corner	1-1/2" x 1-1/2" x 4' wooden post

As erected on the ground, each corner monument is marked by scribed metal tags with the claim name and number and corner description as described above.

The work of location consisted of making a claim map as provided in NRS 517.040.

Dated this 20th day of April, 2005.

SIGNATURE OF LOCATOR:

By Brian R Cellura
Owner, Claimant, or Agent Signature

Brian R Cellura
Owner, Claimant, or Agent Name (printed)

Suggested Form - Nevada Division of Minerals (REV. 6/30/2003 LV)
Nevada Lode Certificate of Location - NRS 517.050

198466

BOOK 413 PAGE 154
OFFICIAL RECORDS
RECORDED AT THE REQUEST OF
MIRANDA USA INC

2005 MAY 11 PM 1:50

EUREKA COUNTY, NEVADA
M.N. REBALEATI, RECORDER
FILE NO. FEES \$20.50

**CERTIFICATE OF LOCATION
LODE MINING CLAIM**

TO ALL WHOM IT MAY CONCERN:

The undersigned hereby certifies that he has caused to be located the
Dame 301 Lode Mining Claim in the following quarter sections(s):

<u>1/4</u>	<u>Section</u>	<u>Township</u>	<u>Range</u>	<u>Meridian</u>
Ne	32	21 North	51 East	Mount Diablo
Se	29	21 North	51 East	Mount Diablo
				Mount Diablo
				Mount Diablo

198467

in Eureka County, Nevada, on the 20th day of February, 2005

Name and mailing address of locator is: **Miranda U.S.A., Inc. (a Nevada Corporation)**
5900 Philoree Lane
Reno, Nevada
89511

The Claim is approximately 1500 feet long and 600 feet wide, such that 10 feet are claimed in a East direction and 1490 feet in an West direction from the point of discovery (monument of location), at which the Notice of Location was posted, together with 300 feet on each side of the monument of location and center line of the Claim. The general course of the lode or vein is from the east to the west direction.

The number, location and markings on each corner monument- are as follows:

<u>Location</u>	<u>Markings</u>	<u>Description</u>
No. 1: Northeast Corner	NE Corner	1-1/2" x 1-1/2" x 4' wooden post
No. 2: Southeast Corner	SE Corner	1-1/2" x 1-1/2" x 4' wooden post
No. 3: Southwest Corner	SW Corner	1-1/2" x 1-1/2" x 4' wooden post
No. 4: Northwest Corner	NW Corner	1-1/2" x 1-1/2" x 4' wooden post

As erected on the ground, each corner monument is marked by scribed metal tags with the claim name and number and corner description as described above.

The work of location consisted of making a claim map as provided in NRS 517.040.

Dated this 20th day of April, 2005.

SIGNATURE OF LOCATOR:

By Brian R Cellura
Owner, Claimant, or Agent Signature

Brian R Cellura
Owner, Claimant, or Agent Name (printed)

Suggested Form - Nevada Division of Minerals (REV. 6/30/2003 LV)
Nevada Lode Certificate of Location - NRS 517.050

198467

BOOK 4 | 3 PAGE | 54

BOOK 413 PAGE 155
 OFFICIAL RECORDS
 RECORDED AT THE REQUEST OF
 MIRANDA USA INC
 2005 MAY 11 PM 1:50
 EUREKA COUNTY, NEVADA
 M.N. REBALEATI, RECORDER
 FILE NO. FEES 20.50

**CERTIFICATE OF LOCATION
 LODGE MINING CLAIM**

TO ALL WHOM IT MAY CONCERN:

The undersigned hereby certifies that he has caused to be located the
 Dame 302 Lodge Mining Claim in the following quarter sections(s):

<u>1/4</u>	<u>Section</u>	<u>Township</u>	<u>Range</u>	<u>Meridian</u>
Ne	32	21 North	51 East	Mount Diablo
Nw	33	21 North	51 East	Mount Diablo
Se	29	21 North	51 East	Mount Diablo
Sw	28	21 North	51 East	Mount Diablo

198468

in Eureka County, Nevada, on the 20th day of February, 2005

Name and mailing address of locator is: **Miranda U.S.A., Inc. (a Nevada Corporation)**
 5900 Philoree Lane
 Reno, Nevada
 89511

The Claim is approximately 1500 feet long and 600 feet wide, such that 10 feet are claimed in a West direction and 1490 feet in an East direction from the point of discovery (monument of location), at which the Notice of Location was posted, together with 300 feet on each side of the monument of location and center line of the Claim. The general course of the lode or vein is from the east to the west direction.

The number, location and markings on each corner monument- are as follows:

<u>Location</u>	<u>Markings</u>	<u>Description</u>
No. 1: Northeast Corner	NE Corner	1-1/2" x 1-1/2" x 4' wooden post
No. 2: Southeast Corner	SE Corner	1-1/2" x 1-1/2" x 4' wooden post
No. 3: Southwest Corner	SW Corner	1-1/2" x 1-1/2" x 4' wooden post
No. 4: Northwest Corner	NW Corner	1-1/2" x 1-1/2" x 4' wooden post

As erected on the ground, each corner monument is marked by scribed metal tags with the claim name and number and corner description as described above.

The work of location consisted of making a claim map as provided in NRS 517.040.

Dated this 20th day of April, 2005.

SIGNATURE OF LOCATOR:

By Brian R Cellura
 Owner, Claimant, or Agent Signature

Brian R Cellura
 Owner, Claimant, or Agent Name (printed)

Suggested Form - Nevada Division of Minerals (REV. 6/30/2003 LV)
 Nevada Lode Certificate of Location - NRS 517.050

**CERTIFICATE OF LOCATION
LODE MINING CLAIM**

TO ALL WHOM IT MAY CONCERN:

The undersigned hereby certifies that he has caused to be located the
Dame 303 Lode Mining Claim in the following quarter sections(s):

<u>1/4</u>	<u>Section</u>	<u>Township</u>	<u>Range</u>	<u>Meridian</u>
Se	29	21 North	51 East	Mount Diablo
		21 North	51 East	Mount Diablo
				Mount Diablo
				Mount Diablo

BOOK 413 PAGE 156
OFFICIAL RECORDS
RECORDED AT THE REQUEST OF
MIRANDA USA INC
2005 MAY 11 PM 1:50

EUREKA COUNTY, NEVADA
M.H. REBALEATI, RECORDER
FILE NO. FEES 20.00

198469

in Eureka County, Nevada, on the 20th day of February, 2005

Name and mailing address of locator is: **Miranda U.S.A., Inc. (a Nevada Corporation)**
5900 Philoree Lane
Reno, Nevada
89511

The Claim is approximately 1500 feet long and 600 feet wide, such that 10 feet are claimed in a East direction and 1490 feet in an West direction from the point of discovery (monument of location), at which the Notice of Location was posted, together with 300 feet on each side of the monument of location and center line of the Claim. The general course of the lode or vein is from the east to the west direction.

The number, location and markings on each corner monument- are as follows:

<u>Location</u>	<u>Markings</u>	<u>Description</u>
No. 1: Northeast Corner	NE Corner	1-1/2" x 1-1/2" x 4' wooden post
No. 2: Southeast Corner	SE Corner	1-1/2" x 1-1/2" x 4' wooden post
No. 3: Southwest Corner	SW Corner	1-1/2" x 1-1/2" x 4' wooden post
No. 4: Northwest Corner	NW Corner	1-1/2" x 1-1/2" x 4' wooden post

As erected on the ground, each corner monument is marked by scribed metal tags with the claim name and number and corner description as described above.

The work of location consisted of making a claim map as provided in NRS 517.040.

Dated this 20th day of April, 2005.

SIGNATURE OF LOCATOR:

By Brian R Cellura
Owner, Claimant, or Agent Signature

Brian R Cellura
Owner, Claimant, or Agent Name (printed)

Suggested Form - Nevada Division of Minerals (REV. 6/30/2003 LV)
Nevada Lode Certificate of Location - NRS 517.050

198469

Recorders Stamp

BOOK 413 PAGE 157
OFFICIAL RECORDS
RECORDED AT THE REQUEST OF
MIRANDA USA INC
2005 MAY 11 PM 1:50

CERTIFICATE OF LOCATION LODE MINING CLAIM

TO ALL WHOM IT MAY CONCERN:

The undersigned hereby certifies that he has caused to be located the
Dame 304 Lode Mining Claim in the following quarter sections(s):

<u>1/4</u>	<u>Section</u>	<u>Township</u>	<u>Range</u>	<u>Meridian</u>
Se	29	21 North	51 East	Mount Diablo
Sw	28	21 North	51 East	Mount Diablo
				Mount Diablo
				Mount Diablo

198470

EUREKA COUNTY, NEVADA
M.N. REBALEATI, RECORDER
FILE NO. FEES 20.50

in Eureka County, Nevada, on the 20th day of February, 2005

Name and mailing address of locator is: **Miranda U.S.A., Inc. (a Nevada Corporation)**
5900 Philoree Lane
Reno, Nevada
89511

The Claim is approximately 1500 feet long and 600 feet wide, such that 10 feet are claimed in a West direction and 1490 feet in an East direction from the point of discovery (monument of location), at which the Notice of Location was posted, together with 300 feet on each side of the monument of location and center line of the Claim. The general course of the lode or vein is from the east to the west direction.

The number, location and markings on each corner monument- are as follows:

<u>Location</u>	<u>Markings</u>	<u>Description</u>
No. 1: Northeast Corner	NE Corner	1-1/2" x 1-1/2" x 4' wooden post
No. 2: Southeast Corner	SE Corner	1-1/2" x 1-1/2" x 4' wooden post
No. 3: Southwest Corner	SW Corner	1-1/2" x 1-1/2" x 4' wooden post
No. 4: Northwest Corner	NW Corner	1-1/2" x 1-1/2" x 4' wooden post

As erected on the ground, each corner monument is marked by scribed metal tags with the claim name and number and corner description as described above.

The work of location consisted of making a claim map as provided in NRS 517.040.

Dated this 20th day of April, 2005.

SIGNATURE OF LOCATOR:

By [Signature]

Owner, Claimant, or Agent Signature

Brian R Cellura

Owner, Claimant, or Agent Name (printed)

Suggested Form - Nevada Division of Minerals (REV. 6/30/2003 LV)
Nevada Lode Certificate of Location - NRS 517.050

198470

BOOK 413 PAGE 157

BOOK 413 PAGE 158
OFFICIAL RECORDS
RECORDED AT THE REQUEST OF
MIRANDA USA INC
2005 MAY 11 PM 1:50

EUREKA COUNTY, NEVADA
M.H. REBALEATI, RECORDER
FILE NO. FEES 20.50

**CERTIFICATE OF LOCATION
LODE MINING CLAIM**

TO ALL WHOM IT MAY CONCERN:

The undersigned hereby certifies that he has caused to be located the
Dame 305 Lode Mining Claim in the following quarter sections(s):

<u>1/4</u>	<u>Section</u>	<u>Township</u>	<u>Range</u>	<u>Meridian</u>
Se	29	21 North	51 East	Mount Diablo
		21 North	51 East	Mount Diablo
				Mount Diablo
				Mount Diablo

198471

in Eureka County, Nevada, on the 20th day of February, 2005

Name and mailing address of locator is: **Miranda U.S.A., Inc. (a Nevada Corporation)**
5900 Philoree Lane
Reno, Nevada
89511

The Claim is approximately 1500 feet long and 600 feet wide, such that 10 feet are claimed in a East direction and 1490 feet in an West direction from the point of discovery (monument of location), at which the Notice of Location was posted, together with 300 feet on each side of the monument of location and center line of the Claim. The general course of the lode or vein is from the east to the west direction.

The number, location and markings on each corner monument- are as follows:

<u>Location</u>	<u>Markings</u>	<u>Description</u>
No. 1: Northeast Corner	NE Corner	1-1/2" x 1-1/2" x 4' wooden post
No. 2: Southeast Corner	SE Corner	1-1/2" x 1-1/2" x 4' wooden post
No. 3: Southwest Corner	SW Corner	1-1/2" x 1-1/2" x 4' wooden post
No. 4: Northwest Corner	NW Corner	1-1/2" x 1-1/2" x 4' wooden post

As erected on the ground, each corner monument is marked by scribed metal tags with the claim name and number and corner description as described above.

The work of location consisted of making a claim map as provided in NRS 517.040.

Dated this 20th day of April, 2005.

SIGNATURE OF LOCATOR:

By Brian R Cellura
Owner, Claimant, or Agent Signature

Brian R Cellura
Owner, Claimant, or Agent Name (printed)

Suggested Form - Nevada Division of Minerals (REV. 6/30/2003 LV)
Nevada Lode Certificate of Location - NRS 517.050

198471

BOOK 413 PAGE 158

Recorders Stamp

BOOK 413 PAGE 59
OFFICIAL RECORDS
RECORDED AT THE REQUEST OF
MIRANDA USA INC
2005 MAY 11 PM 1:50

EUREKA COUNTY, NEVADA
M.N. REBALEATI, RECORDER
FILE NO. FEES 20.50

198472

CERTIFICATE OF LOCATION LODE MINING CLAIM

TO ALL WHOM IT MAY CONCERN:

The undersigned hereby certifies that he has caused to be located the
Dame 306 Lode Mining Claim in the following quarter sections(s):

<u>1/4</u>	<u>Section</u>	<u>Township</u>	<u>Range</u>	<u>Meridian</u>
Se	29	21 North	51 East	Mount Diablo
Sw	28	21 North	51 East	Mount Diablo
				Mount Diablo
				Mount Diablo

in Eureka County, Nevada, on the 20th day of February, 2005

Name and mailing address of locator is: **Miranda U.S.A., Inc. (a Nevada Corporation)**
5900 Philoree Lane
Reno, Nevada
89511

The Claim is approximately 1500 feet long and 600 feet wide, such that 10 feet are claimed in a West direction and 1490 feet in an East direction from the point of discovery (monument of location), at which the Notice of Location was posted, together with 300 feet on each side of the monument of location and center line of the Claim. The general course of the lode or vein is from the east to the west direction.

The number, location and markings on each corner monument- are as follows:

<u>Location</u>	<u>Markings</u>	<u>Description</u>
No. 1: Northeast Corner	NE Corner	1-1/2" x 1-1/2" x 4' wooden post
No. 2: Southeast Corner	SE Corner	1-1/2" x 1-1/2" x 4' wooden post
No. 3: Southwest Corner	SW Corner	1-1/2" x 1-1/2" x 4' wooden post
No. 4: Northwest Corner	NW Corner	1-1/2" x 1-1/2" x 4' wooden post

As erected on the ground, each corner monument is marked by scribed metal tags with the claim name and number and corner description as described above.

The work of location consisted of making a claim map as provided in NRS 517.040.

Dated this 20th day of April, 2005.

SIGNATURE OF LOCATOR:

By Brian R Cellura

Owner, Claimant, or Agent Signature

Brian R Cellura

Owner, Claimant, or Agent Name (printed)

Suggested Form - Nevada Division of Minerals (REV. 6/30/2003 LV)
Nevada Lode Certificate of Location - NRS 517.050

198472

BOOK 413 PAGE 59

BOOK 413 PAGE 160
 OFFICIAL RECORDS
 RECORDED AT THE REQUEST OF
 MIRANDA USA INC
 2005 MAY 11 PM 1:50

**CERTIFICATE OF LOCATION
 LODE MINING CLAIM**

TO ALL WHOM IT MAY CONCERN:

The undersigned hereby certifies that he has caused to be located the
 Dame 307 Lode Mining Claim in the following quarter sections(s):

<u>1/4</u>	<u>Section</u>	<u>Township</u>	<u>Range</u>	<u>Meridian</u>
Se	29	21 North	51 East	Mount Diablo
		21 North	51 East	Mount Diablo
				Mount Diablo
				Mount Diablo

198473

EUREKA COUNTY, NEVADA
 M.N. REBALEATI, RECORDER
 FILE NO. FEES 20.50

in Eureka County, Nevada, on the 20th day of February, 2005

Name and mailing address of locator is: **Miranda U.S.A., Inc. (a Nevada Corporation)**
 5900 Philoree Lane
 Reno, Nevada
 89511

The Claim is approximately 1500 feet long and 600 feet wide, such that 10 feet are claimed in a East direction and 1490 feet in an West direction from the point of discovery (monument of location), at which the Notice of Location was posted, together with 300 feet on each side of the monument of location and center line of the Claim. The general course of the lode or vein is from the east to the west direction.

The number, location and markings on each corner monument- are as follows:

<u>Location</u>	<u>Markings</u>	<u>Description</u>
No. 1: Northeast Corner	NE Corner	1-1/2" x 1-1/2" x 4' wooden post
No. 2: Southeast Corner	SE Corner	1-1/2" x 1-1/2" x 4' wooden post
No. 3: Southwest Corner	SW Corner	1-1/2" x 1-1/2" x 4' wooden post
No. 4: Northwest Corner	NW Corner	1-1/2" x 1-1/2" x 4' wooden post

As erected on the ground, each corner monument is marked by scribed metal tags with the claim name and number and corner description as described above.

The work of location consisted of making a claim map as provided in NRS 517.040.

Dated this 20th day of April, 2005.

SIGNATURE OF LOCATOR:

By [Signature]
 Owner, Claimant, or Agent Signature

Brian R Cellura
 Owner, Claimant, or Agent Name (printed)

Suggested Form - Nevada Division of Minerals (REV. 6/30/2003 LV)
 Nevada Lode Certificate of Location - NRS 517.050

198473

**CERTIFICATE OF LOCATION
LODE MINING CLAIM**

TO ALL WHOM IT MAY CONCERN:

The undersigned hereby certifies that he has caused to be located the
Dame 308 Lode Mining Claim in the following quarter sections(s):

<u>1/4</u>	<u>Section</u>	<u>Township</u>	<u>Range</u>	<u>Meridian</u>
Se	29	21 North	51 East	Mount Diablo
Sw	28	21 North	51 East	Mount Diablo
				Mount Diablo
				Mount Diablo

198474

BOOK 413 PAGE 161
OFFICIAL RECORDS
RECORDED AT THE REQUEST OF
MIRANDA USA INC
2005 MAY 11 PM 1:50
EUREKA COUNTY, NEVADA
M.N. REBALEATI, RECORDER
FILE NO.
FEES \$20.50

in Eureka County, Nevada, on the 20th day of February, 2005

Name and mailing address of locator is: **Miranda U.S.A., Inc. (a Nevada Corporation)**
5900 Philoree Lane
Reno, Nevada
89511

The Claim is approximately 1500 feet long and 600 feet wide, such that 10 feet are claimed in a West direction and 1490 feet in an East direction from the point of discovery (monument of location), at which the Notice of Location was posted, together with 300 feet on each side of the monument of location and center line of the Claim. The general course of the lode or vein is from the east to the west direction.

The number, location and markings on each corner monument- are as follows:

<u>Location</u>	<u>Markings</u>	<u>Description</u>
No. 1: Northeast Corner	NE Corner	1-1/2" x 1-1/2" x 4' wooden post
No. 2: Southeast Corner	SE Corner	1-1/2" x 1-1/2" x 4' wooden post
No. 3: Southwest Corner	SW Corner	1-1/2" x 1-1/2" x 4' wooden post
No. 4: Northwest Corner	NW Corner	1-1/2" x 1-1/2" x 4' wooden post

As erected on the ground, each corner monument is marked by scribed metal tags with the claim name and number and corner description as described above.

The work of location consisted of making a claim map as provided in NRS 517.040.

Dated this 20th day of April, 2005.

SIGNATURE OF LOCATOR:

By Brian R Cellura
Owner, Claimant, or Agent Signature

Brian R Cellura
Owner, Claimant, or Agent Name (printed)

Suggested Form - Nevada Division of Minerals (REV. 6/30/2003 LV)
Nevada Lode Certificate of Location - NRS 517.050

198474

BOOK 413 PAGE 162
OFFICIAL RECORDS
RECORDED AT THE REQUEST OF
MIRANDA USA INC
2005 MAY 11 PM 1:50

EUREKA COUNTY, NEVADA
M.N. REBALEATI, RECORDER
FILE NO. FEES 20.50

198475

**CERTIFICATE OF LOCATION
LODE MINING CLAIM**

TO ALL WHOM IT MAY CONCERN:

The undersigned hereby certifies that he has caused to be located the
Dame 309 Lode Mining Claim in the following quarter sections(s):

<u>1/4</u>	<u>Section</u>	<u>Township</u>	<u>Range</u>	<u>Meridian</u>
Se	29	21 North	51 East	Mount Diablo
		21 North	51 East	Mount Diablo
				Mount Diablo
				Mount Diablo

in Eureka County, Nevada, on the 20th day of February, 2005

Name and mailing address of locator is: **Miranda U.S.A., Inc. (a Nevada Corporation)**
5900 Philoree Lane
Reno, Nevada
89511

The Claim is approximately 1500 feet long and 600 feet wide, such that 10 feet are claimed in a East direction and 1490 feet in an West direction from the point of discovery (monument of location), at which the Notice of Location was posted, together with 300 feet on each side of the monument of location and center line of the Claim. The general course of the lode or vein is from the east to the west direction.

The number, location and markings on each comer monument- are as follows:

<u>Location</u>	<u>Markings</u>	<u>Description</u>
No. 1: Northeast Corner	NE Corner	1-1/2" x 1-1/2" x 4' wooden post
No. 2: Southeast Corner	SE Corner	1-1/2" x 1-1/2" x 4' wooden post
No. 3: Southwest Corner	SW Corner	1-1/2" x 1-1/2" x 4' wooden post
No. 4: Northwest Corner	NW Corner	1-1/2" x 1-1/2" x 4' wooden post

As erected on the ground, each comer monument is marked by scribed metal tags with the claim name and number and corner description as described above.

The work of location consisted of making a claim map as provided in NRS 517.040.

Dated this 20th day of April, 2005.

SIGNATURE OF LOCATOR:

By Brian R Cellura
Owner, Claimant, or Agent Signature

Brian R Cellura
Owner, Claimant, or Agent Name (printed)

Suggested Form - Nevada Division of Minerals (REV. 6/30/2003 LV)
Nevada Lode Certificate of Location - NRS 517.050

198475

BOOK 4/3 PAGE 163
 OFFICIAL RECORDS
 RECORDED AT THE REQUEST OF
 MIRANDA U.S.A. INC
 2005 MAY 11 PM 1:50
 EUREKA COUNTY, NEVADA
 M.N. REBALEATI, RECORDER
 FILE NO. FEES 20.50

**CERTIFICATE OF LOCATION
 LODGE MINING CLAIM**

TO ALL WHOM IT MAY CONCERN:

The undersigned hereby certifies that he has caused to be located the
 Dame 310 Lodge Mining Claim in the following quarter sections(s):

<u>1/4</u>	<u>Section</u>	<u>Township</u>	<u>Range</u>	<u>Meridian</u>
Se	29	21 North	51 East	Mount Diablo
Sw	28	21 North	51 East	Mount Diablo
				Mount Diablo
				Mount Diablo

198476

in Eureka County, Nevada, on the 20th day of February, 2005

Name and mailing address of locator is: **Miranda U.S.A., Inc. (a Nevada Corporation)**
 5900 Philoree Lane
 Reno, Nevada
 89511

The Claim is approximately 1500 feet long and 600 feet wide, such that 10 feet are claimed in a West direction and 1490 feet in an East direction from the point of discovery (monument of location), at which the Notice of Location was posted, together with 300 feet on each side of the monument of location and center line of the Claim. The general course of the lode or vein is from the east to the west direction.

The number, location and markings on each corner monument- are as follows:

<u>Location</u>	<u>Markings</u>	<u>Description</u>
No. 1: Northeast Corner	NE Corner	1-1/2" x 1-1/2" x 4' wooden post
No. 2: Southeast Corner	SE Corner	1-1/2" x 1-1/2" x 4' wooden post
No. 3: Southwest Corner	SW Corner	1-1/2" x 1-1/2" x 4' wooden post
No. 4: Northwest Corner	NW Corner	1-1/2" x 1-1/2" x 4' wooden post

As erected on the ground, each corner monument is marked by scribed metal tags with the claim name and number and corner description as described above.

The work of location consisted of making a claim map as provided in NRS 517.040.

Dated this 20th day of April, 2005.

SIGNATURE OF LOCATOR:

By Brian R Cellura
 Owner, Claimant, or Agent Signature

Brian R Cellura
 Owner, Claimant, or Agent Name (printed)

Suggested Form - Nevada Division of Minerals (REV. 6/30/2003 LV)
 Nevada Lode Certificate of Location - NRS 517.050

198476

Recorders Stamp

BOOK 413 PAGE 164
OFFICIAL RECORDS
RECORDED AT THE REQUEST OF
MIRANDA U.S.A. INC
2005 MAY 11 PM 1:50
EUREKA COUNTY, NEVADA
M.N. REBALEATI, RECORDER
FILE NO. FEES 20.50

CERTIFICATE OF LOCATION LODE MINING CLAIM

TO ALL WHOM IT MAY CONCERN:

The undersigned hereby certifies that he has caused to be located the
Dame 311 Lode Mining Claim in the following quarter sections(s):

<u>1/4</u>	<u>Section</u>	<u>Township</u>	<u>Range</u>	<u>Meridian</u>
Se	29	21 North	51 East	Mount Diablo
Ne	29	21 North	51 East	Mount Diablo
				Mount Diablo
				Mount Diablo

198477

in Eureka County, Nevada, on the 20th day of February, 2005

Name and mailing address of locator is: **Miranda U.S.A., Inc. (a Nevada Corporation)**
5900 Philoree Lane
Reno, Nevada
89511

The Claim is approximately 1500 feet long and 600 feet wide, such that 10 feet are claimed in a East direction and 1490 feet in an West direction from the point of discovery (monument of location), at which the Notice of Location was posted, together with 300 feet on each side of the monument of location and center line of the Claim. The general course of the lode or vein is from the east to the west direction.

The number, location and markings on each corner monument- are as follows:

<u>Location</u>	<u>Markings</u>	<u>Description</u>
No. 1: Northeast Corner	NE Corner	1-1/2" x 1-1/2" x 4' wooden post
No. 2: Southeast Corner	SE Corner	1-1/2" x 1-1/2" x 4' wooden post
No. 3: Southwest Corner	SW Corner	1-1/2" x 1-1/2" x 4' wooden post
No. 4: Northwest Corner	NW Corner	1-1/2" x 1-1/2" x 4' wooden post

As erected on the ground, each corner monument is marked by scribed metal tags with the claim name and number and corner description as described above.

The work of location consisted of making a claim map as provided in NRS 517.040.

Dated this 20th day of April, 2005.

SIGNATURE OF LOCATOR:

By Brian R Cellura
Owner, Claimant, or Agent Signature

Brian R Cellura
Owner, Claimant, or Agent Name (printed)

Suggested Form - Nevada Division of Minerals (REV. 6/30/2003 LV)
Nevada Lode Certificate of Location - NRS 517.050

198477

BOOK 413 PAGE 164

BOOK 413 PAGE 165
 OFFICIAL RECORDS
 RECORDED AT THE REQUEST OF
 MIRANDA USA INC
 2005 MAY 11 PM 1:50
 EUREKA COUNTY, NEVADA
 M.N. REBALEATI, RECORDER
 FILE NO. FEES 20.50

**CERTIFICATE OF LOCATION
 LODGE MINING CLAIM**

TO ALL WHOM IT MAY CONCERN:

The undersigned hereby certifies that he has caused to be located the
 Dame 312 Lodge Mining Claim in the following quarter sections(s):

<u>1/4</u>	<u>Section</u>	<u>Township</u>	<u>Range</u>	<u>Meridian</u>
Se	29	21 North	51 East	Mount Diablo
Ne	29	21 North	51 East	Mount Diablo
Sw	28	21 North	51 East	Mount Diablo
Nw	28	21 North	51 East	Mount Diablo

198478

in Eureka County, Nevada, on the 20th day of February, 2005

Name and mailing address of locator is: **Miranda U.S.A., Inc. (a Nevada Corporation)**
 5900 Philoree Lane
 Reno, Nevada
 89511

The Claim is approximately 1500 feet long and 600 feet wide, such that 10 feet are claimed in a West direction and 1490 feet in an East direction from the point of discovery (monument of location), at which the Notice of Location was posted, together with 300 feet on each side of the monument of location and center line of the Claim. The general course of the lode or vein is from the east to the west direction.

The number, location and markings on each corner monument- are as follows:

<u>Location</u>	<u>Markings</u>	<u>Description</u>
No. 1: Northeast Corner	NE Corner	1-1/2" x 1-1/2" x 4' wooden post
No. 2: Southeast Corner	SE Corner	1-1/2" x 1-1/2" x 4' wooden post
No. 3: Southwest Corner	SW Corner	1-1/2" x 1-1/2" x 4' wooden post
No. 4: Northwest Corner	NW Corner	1-1/2" x 1-1/2" x 4' wooden post

As erected on the ground, each corner monument is marked by scribed metal tags with the claim name and number and corner description as described above.

The work of location consisted of making a claim map as provided in NRS 517.040.

Dated this 20th day of April, 2005.

SIGNATURE OF LOCATOR:

By Brian R Cellura
 Owner, Claimant, or Agent Signature

Brian R Cellura
 Owner, Claimant, or Agent Name (printed)

Suggested Form - Nevada Division of Minerals (REV. 6/30/2003 LV)
 Nevada Lode Certificate of Location - NRS 517.050

198478

BOOK 413 PAGE 166
 OFFICIAL RECORDS
 RECORDED AT THE REQUEST OF
 MIRANDA USA INC
 2005 MAY 11 PM 1:51
 EUREKA COUNTY, NEVADA
 M.H. REBALEATI, RECORDER
 FILE NO. FEES 20.50

**CERTIFICATE OF LOCATION
 LODE MINING CLAIM**

TO ALL WHOM IT MAY CONCERN:

The undersigned hereby certifies that he has caused to be located the
 Dame 313 Lode Mining Claim in the following quarter sections(s):

<u>1/4</u>	<u>Section</u>	<u>Township</u>	<u>Range</u>	<u>Meridian</u>
Ne	29	21 North	51 East	Mount Diablo
		21 North	51 East	Mount Diablo
				Mount Diablo
				Mount Diablo

198479

in Eureka County, Nevada, on the 20th day of February, 2005

Name and mailing address of locator is: **Miranda U.S.A., Inc. (a Nevada Corporation)**
 5900 Philoree Lane
 Reno, Nevada
 89511

The Claim is approximately 1500 feet long and 600 feet wide, such that 10 feet are claimed in a East direction and 1490 feet in an West direction from the point of discovery (monument of location), at which the Notice of Location was posted, together with 300 feet on each side of the monument of location and center line of the Claim. The general course of the lode or vein is from the east to the west direction.

The number, location and markings on each corner monument- are as follows:

<u>Location</u>	<u>Markings</u>	<u>Description</u>
No. 1: Northeast Corner	NE Corner	1-1/2" x 1-1/2" x 4' wooden post
No. 2: Southeast Corner	SE Corner	1-1/2" x 1-1/2" x 4' wooden post
No. 3: Southwest Corner	SW Corner	1-1/2" x 1-1/2" x 4' wooden post
No. 4: Northwest Corner	NW Corner	1-1/2" x 1-1/2" x 4' wooden post

As erected on the ground, each corner monument is marked by scribed metal tags with the claim name and number and corner description as described above.

The work of location consisted of making a claim map as provided in NRS 517.040.

Dated this 20th day of April, 2005.

SIGNATURE OF LOCATOR:

By Brian R Cellura
 Owner, Claimant, or Agent Signature

Brian R Cellura
 Owner, Claimant, or Agent Name (printed)

Suggested Form - Nevada Division of Minerals (REV. 6/30/2003 LV)
 Nevada Lode Certificate of Location - NRS 517.050

198479

**CERTIFICATE OF LOCATION
LODE MINING CLAIM**

TO ALL WHOM IT MAY CONCERN:

The undersigned hereby certifies that he has caused to be located the
Dame 314 Lode Mining Claim in the following quarter sections(s):

<u>1/4</u>	<u>Section</u>	<u>Township</u>	<u>Range</u>	<u>Meridian</u>
Ne	29	21 North	51 East	Mount Diablo
Nw	28	21 North	51 East	Mount Diablo
				Mount Diablo
				Mount Diablo

BOOK 413 PAGE 167
OFFICIAL RECORDS
RECORDED AT THE REQUEST OF
MIRANDA USA INC
2005 MAY 11 PM 1:51

EUREKA COUNTY, NEVADA
M.N. REBALEATI, RECORDER
FILE NO. FEES 20.50

198480

in Eureka County, Nevada, on the 20th day of February, 2005

Name and mailing address of locator is: **Miranda U.S.A., Inc. (a Nevada Corporation)**
5900 Philoree Lane
Reno, Nevada
89511

The Claim is approximately 1500 feet long and 600 feet wide, such that 10 feet are claimed in a West direction and 1490 feet in an East direction from the point of discovery (monument of location), at which the Notice of Location was posted, together with 300 feet on each side of the monument of location and center line of the Claim. The general course of the lode or vein is from the east to the west direction.

The number, location and markings on each corner monument- are as follows:

<u>Location</u>	<u>Markings</u>	<u>Description</u>
No. 1: Northeast Corner	NE Corner	1-1/2" x 1-1/2" x 4' wooden post
No. 2: Southeast Corner	SE Corner	1-1/2" x 1-1/2" x 4' wooden post
No. 3: Southwest Corner	SW Corner	1-1/2" x 1-1/2" x 4' wooden post
No. 4: Northwest Corner	NW Corner	1-1/2" x 1-1/2" x 4' wooden post

As erected on the ground, each corner monument is marked by scribed metal tags with the claim name and number and corner description as described above.

The work of location consisted of making a claim map as provided in NRS 517.040.

Dated this 20th day of April, 2005.

SIGNATURE OF LOCATOR:

By Brian R Cellura
Owner, Claimant, or Agent Signature

Brian R Cellura
Owner, Claimant, or Agent Name (printed)

Suggested Form - Nevada Division of Minerals (REV. 6/30/2003 LV)
Nevada Lode Certificate of Location - NRS 517.050

198480

BOOK 413 PAGE 168
OFFICIAL RECORDS
RECORDED AT THE REQUEST OF

MIRANDA U.S.A. INC
2005 MAY 11 PM 1:51

EUREKA COUNTY, NEVADA
M.N. REBALEATI, RECORDER
FILE NO. FEES 20.50

**CERTIFICATE OF LOCATION
LODE MINING CLAIM**

TO ALL WHOM IT MAY CONCERN:

The undersigned hereby certifies that he has caused to be located the
Dame 315 Lode Mining Claim in the following quarter sections(s):

<u>1/4</u>	<u>Section</u>	<u>Township</u>	<u>Range</u>	<u>Meridian</u>
Ne	29	21 North	51 East	Mount Diablo
		21 North	51 East	Mount Diablo
				Mount Diablo
				Mount Diablo

198481

in Eureka County, Nevada, on the 20th day of February, 2005

Name and mailing address of locator is: **Miranda U.S.A., Inc. (a Nevada Corporation)**
5900 Philoree Lane
Reno, Nevada
89511

The Claim is approximately 1500 feet long and 600 feet wide, such that 10 feet are claimed in a East direction and 1490 feet in an West direction from the point of discovery (monument of location), at which the Notice of Location was posted, together with 300 feet on each side of the monument of location and center line of the Claim. The general course of the lode or vein is from the east to the west direction.

The number, location and markings on each corner monument- are as follows:

<u>Location</u>	<u>Markings</u>	<u>Description</u>
No. 1: Northeast Corner	NE Corner	1-1/2" x 1-1/2" x 4' wooden post
No. 2: Southeast Corner	SE Corner	1-1/2" x 1-1/2" x 4' wooden post
No. 3: Southwest Corner	SW Corner	1-1/2" x 1-1/2" x 4' wooden post
No. 4: Northwest Corner	NW Corner	1-1/2" x 1-1/2" x 4' wooden post

As erected on the ground, each corner monument is marked by scribed metal tags with the claim name and number and corner description as described above.

The work of location consisted of making a claim map as provided in NRS 517.040.

Dated this 20th day of April, 2005.

SIGNATURE OF LOCATOR:

By [Signature]
Owner, Claimant, or Agent Signature

Brian R Cellura
Owner, Claimant, or Agent Name (printed)

Suggested Form - Nevada Division of Minerals (REV. 6/30/2003 LV)
Nevada Lode Certificate of Location - NRS 517.050

198481

BOOK 413 PAGE 169
OFFICIAL RECORDS
RECORDED AT THE REQUEST OF
MIRANDA USA INC
2005 MAY 11 PM 1:51

EUREKA COUNTY, NEVADA
M.H. REBALEATI, RECORDER
FILE NO. FEES 20.50

198482

**CERTIFICATE OF LOCATION
LODE MINING CLAIM**

TO ALL WHOM IT MAY CONCERN:

The undersigned hereby certifies that he has caused to be located the
Dame 316 Lode Mining Claim in the following quarter sections(s):

<u>1/4</u>	<u>Section</u>	<u>Township</u>	<u>Range</u>	<u>Meridian</u>
Ne	29	21 North	51 East	Mount Diablo
Nw	28	21 North	51 East	Mount Diablo
				Mount Diablo
				Mount Diablo

in Eureka County, Nevada, on the 20th day of February, 2005

Name and mailing address of locator is: **Miranda U.S.A., Inc. (a Nevada Corporation)**
5900 Philoree Lane
Reno, Nevada
89511

The Claim is approximately 1500 feet long and 600 feet wide, such that 10 feet are claimed in a West direction and 1490 feet in an East direction from the point of discovery (monument of location), at which the Notice of Location was posted, together with 300 feet on each side of the monument of location and center line of the Claim. The general course of the lode or vein is from the east to the west direction.

The number, location and markings on each corner monument- are as follows:

<u>Location</u>	<u>Markings</u>	<u>Description</u>
No. 1: Northeast Corner	NE Corner	1-1/2" x 1-1/2" x 4' wooden post
No. 2: Southeast Corner	SE Corner	1-1/2" x 1-1/2" x 4' wooden post
No. 3: Southwest Corner	SW Corner	1-1/2" x 1-1/2" x 4' wooden post
No. 4: Northwest Corner	NW Corner	1-1/2" x 1-1/2" x 4' wooden post

As erected on the ground, each corner monument is marked by scribed metal tags with the claim name and number and corner description as described above.

The work of location consisted of making a claim map as provided in NRS 517.040.

Dated this 20th day of April, 2005.

SIGNATURE OF LOCATOR:

By Brian R Cellura
Owner, Claimant, or Agent Signature

Brian R Cellura
Owner, Claimant, or Agent Name (printed)

Suggested Form - Nevada Division of Minerals (REV. 6/30/2003 LV)
Nevada Lode Certificate of Location - NRS 517.050

198482

BOOK 4/3 PAGE 170
OFFICIAL RECORDS
RECORDED AT THE REQUEST OF
MIRANDA USA INC
2005 MAY 11 PM 1:51

EUREKA COUNTY, NEVADA
M.N. REBALEATI, RECORDER
FILE NO. FEES 20.50

**CERTIFICATE OF LOCATION
LODE MINING CLAIM**

TO ALL WHOM IT MAY CONCERN:

The undersigned hereby certifies that he has caused to be located the
Dame 317 Lode Mining Claim in the following quarter sections(s):

<u>1/4</u>	<u>Section</u>	<u>Township</u>	<u>Range</u>	<u>Meridian</u>
Ne	29	21 North	51 East	Mount Diablo
		21 North	51 East	Mount Diablo
				Mount Diablo
				Mount Diablo

198483

in Eureka County, Nevada, on the 20th day of February, 2005

Name and mailing address of locator is: **Miranda U.S.A., Inc. (a Nevada Corporation)**
5900 Philoree Lane
Reno, Nevada
89511

The Claim is approximately 1500 feet long and 600 feet wide, such that 10 feet are claimed in a East direction and 1490 feet in an West direction from the point of discovery (monument of location), at which the Notice of Location was posted, together with 300 feet on each side of the monument of location and center line of the Claim. The general course of the lode or vein is from the east to the west direction.

The number, location and markings on each corner monument- are as follows:

<u>Location</u>	<u>Markings</u>	<u>Description</u>
No. 1: Northeast Corner	NE Corner	1-1/2" x 1-1/2" x 4' wooden post
No. 2: Southeast Corner	SE Corner	1-1/2" x 1-1/2" x 4' wooden post
No. 3: Southwest Corner	SW Corner	1-1/2" x 1-1/2" x 4' wooden post
No. 4: Northwest Corner	NW Corner	1-1/2" x 1-1/2" x 4' wooden post

As erected on the ground, each corner monument is marked by scribed metal tags with the claim name and number and corner description as described above.

The work of location consisted of making a claim map as provided in NRS 517.040.

Dated this 20th day of April, 2005.

SIGNATURE OF LOCATOR:

By 
Owner, Claimant, or Agent Signature

Brian R Cellura
Owner, Claimant, or Agent Name (printed)

Suggested Form - Nevada Division of Minerals (REV. 6/30/2003 LV)
Nevada Lode Certificate of Location - NRS 517.050

198483

BOOK 4/3 PAGE 171
OFFICIAL RECORDS
RECORDED AT THE REQUEST OF
MIRANDA U.S.A. INC
2005 MAY 11 PM 1:51

**CERTIFICATE OF LOCATION
LODE MINING CLAIM**

TO ALL WHOM IT MAY CONCERN:

The undersigned hereby certifies that he has caused to be located the
Dane 318 Lode Mining Claim in the following quarter sections(s):

<u>1/4</u>	<u>Section</u>	<u>Township</u>	<u>Range</u>	<u>Meridian</u>
Ne	29	21 North	51 East	Mount Diablo
Nw	28	21 North	51 East	Mount Diablo
				Mount Diablo
				Mount Diablo

198484

EUREKA COUNTY, NEVADA
M.N. REBALEATI, RECORDER
FILE NO. FEES 20.00

in Eureka County, Nevada, on the 20th day of February, 2005

Name and mailing address of locator is: **Miranda U.S.A., Inc. (a Nevada Corporation)**
5900 Philoree Lane
Reno, Nevada
89511

The Claim is approximately 1500 feet long and 600 feet wide, such that 10 feet are claimed in a West direction and 1490 feet in an East direction from the point of discovery (monument of location), at which the Notice of Location was posted, together with 300 feet on each side of the monument of location and center line of the Claim. The general course of the lode or vein is from the east to the west direction.

The number, location and markings on each corner monument- are as follows:

<u>Location</u>	<u>Markings</u>	<u>Description</u>
No. 1: Northeast Corner	NE Corner	1-1/2" x 1-1/2" x 4' wooden post
No. 2: Southeast Corner	SE Corner	1-1/2" x 1-1/2" x 4' wooden post
No. 3: Southwest Corner	SW Corner	1-1/2" x 1-1/2" x 4' wooden post
No. 4: Northwest Corner	NW Corner	1-1/2" x 1-1/2" x 4' wooden post

As erected on the ground, each corner monument is marked by scribed metal tags with the claim name and number and corner description as described above.

The work of location consisted of making a claim map as provided in NRS 517.040.

Dated this 20th day of April, 2005.

SIGNATURE OF LOCATOR:

By Brian R Cellura
Owner, Claimant, or Agent Signature

Brian R Cellura
Owner, Claimant, or Agent Name (printed)

Suggested Form - Nevada Division of Minerals (REV. 6/30/2003 LV)
Nevada Lode Certificate of Location - NRS 517.050