

BOOK 413 PAGE 294  
OFFICIAL RECORDS  
RECORDED AT THE REQUEST OF  
ELECTRUM RESOURCES  
2005 MAY 31 PM 1:37

EUREKA COUNTY, NEVADA  
M.N. REBALEATI, RECORDER  
FILE NO. FEES 20.50  
**198528**

**CERTIFICATE OF LOCATION  
LODE MINING CLAIM  
EUREKA COUNTY, NEVADA**

KNOW ALL MEN BY THESE PRESENTS, That  
the undersigned hereby certifies that:

ELECTRUM RESOURCES LLC.  
720 FAITH AVENUE  
ASHLAND, OREGON 97520

has located the G 142 Lode Mining Claim on the 19 day of March, 2005 whose dimensions are approximately 1500 feet by 600 feet. By this Declaration and such location, the above named locator(s) claim all veins, lodes, ledges, deposits and surface ground within the boundaries of said claim.

Said claim is a lode it being situated in the above mentioned county and state, and it is distinctly marked on the ground so that its boundaries may be readily traced by four 2" x 2" wooden post four feet long. Each monument is marked with a scribed metal tag, which states the claim name and number, and the location of the monument with respect to the claim.

Beginning at the NE corner (Cor. No. 1), thence 1500 feet south to the SE Corner (Cor. No. 2), thence 600 feet west to the SW Corner (Cor. No. 3), thence 1500 feet north to the NW Corner (Cor. No. 4), thence 600 feet east to the Point of Beginning.

The Claim is approximately 1500 feet long and 600 feet wide, such that 1490 feet are claimed in a northerly direction and 10 feet in a southerly direction from the point of discovery (monument of location), at which the Notice of Location was posted, together with 300 feet on each side of the monument of location and center line of the Claim. The general course of the lode or vein is from the northerly to the southerly direction.


This claim is located in all or part of the following quarter section(s):

NE 1/4 of Section 12, T 24 N, R 51 E, M.D.B.M.  
NW 1/4 of Section 7, T 24 N, R 52 E, M.D.B.M.  
SE 1/4 of Section 1, T 24 N, R 51 E, M.D.B.M.  
SW 1/4 of Section 6, T 24 N, R 52 E, M.D.B.M.

in EUREKA County, State of Nevada.

The work of location consisted of making a claim map as provided in N.R.S. 517.040.

\_\_\_\_\_  
Claimant

  
\_\_\_\_\_  
Agent - Alan R. Day

BOOK 413 PAGE 294

**198528**

BOOK 413 PAGE 295  
OFFICIAL RECORDS  
RECORDED AT THE REQUEST OF  
ELECTRUM RESOURCES  
2005 MAY 31 PM 1:37

EUREKA COUNTY, NEVADA  
M.N. REBAL. RECORDER  
FILE NO. 20.50  
198529

**CERTIFICATE OF LOCATION  
LODE MINING CLAIM  
EUREKA COUNTY, NEVADA**

KNOW ALL MEN BY THESE PRESENTS, That  
the undersigned hereby certifies that:

ELECTRUM RESOURCES LLC.  
720 FAITH AVENUE  
ASHLAND, OREGON 97520

has located the G 143 Lode Mining Claim on the 19 day of March, 2005 whose dimensions are approximately 1500 feet by 600 feet. By this Declaration and such location, the above named locator(s) claim all veins, lodes, ledges, deposits and surface ground within the boundaries of said claim.

Said claim is a lode it being situated in the above mentioned county and state, and it is distinctly marked on the ground so that its boundaries may be readily traced by four 2" x 2" wooden post four feet long. Each monument is marked with a scribed metal tag, which states the claim name and number, and the location of the monument with respect to the claim.

Beginning at the NE corner (Cor. No. 1), thence 1500 feet south to the SE Corner (Cor. No. 2), thence 600 feet west to the SW Corner (Cor. No. 3), thence 1500 feet north to the NW Corner (Cor. No. 4), thence 600 feet east to the Point of Beginning.

The Claim is approximately 1500 feet long and 600 feet wide, such that 1490 feet are claimed in a northerly direction and 10 feet in a southerly direction from the point of discovery (monument of location), at which the Notice of Location was posted, together with 300 feet on each side of the monument of location and center line of the Claim. The general course of the lode or vein is from the northerly to the southerly direction.

This claim is located in all or part of the following quarter section(s):

NW 1/4 of Section 7, T 24 N, R 52 E, M.D.B.M.  
SW 1/4 of Section 6, T 24 N, R 52 E, M.D.B.M.

in EUREKA County, State of Nevada.

The work of location consisted of making a claim map as provided in N.R.S. 517.040.

\_\_\_\_\_  
Claimant

  
Agent - Alan R. Day

**198529**

BOOK 4 | 3 PAGE 295

BOOK 413 PAGE 296  
OFFICIAL RECORDS  
RECORDED AT THE REQUEST OF  
ELECTRUM RESOURCES  
2005 MAY 31 PM 1:37

EUREKA COUNTY, NEVADA  
M.N. REBALEATI, RECORDER  
FILE NO. FEES 20.50  
**198530**

**CERTIFICATE OF LOCATION  
LODE MINING CLAIM  
EUREKA COUNTY, NEVADA**

KNOW ALL MEN BY THESE PRESENTS, That  
the undersigned hereby certifies that:

ELECTRUM RESOURCES LLC.  
720 FAITH AVENUE  
ASHLAND, OREGON 97520

has located the G 144 Lode Mining Claim on the 19 day of March, 2005 whose dimensions are approximately 1500 feet by 600 feet. By this Declaration and such location, the above named locator(s) claim all veins, lodes, ledges, deposits and surface ground within the boundaries of said claim.

Said claim is a lode it being situated in the above mentioned county and state, and it is distinctly marked on the ground so that its boundaries may be readily traced by four 2" x 2" wooden post four feet long. Each monument is marked with a scribed metal tag, which states the claim name and number, and the location of the monument with respect to the claim.

Beginning at the NE corner (Cor. No. 1), thence 1500 feet south to the SE Corner (Cor. No. 2), thence 600 feet west to the SW Corner (Cor. No. 3), thence 1500 feet north to the NW Corner (Cor. No. 4), thence 600 feet east to the Point of Beginning.

The Claim is approximately 1500 feet long and 600 feet wide, such that 1490 feet are claimed in a northerly direction and 10 feet in a southerly direction from the point of discovery (monument of location), at which the Notice of Location was posted, together with 300 feet on each side of the monument of location and center line of the Claim. The general course of the lode or vein is from the northerly to the southerly direction.


This claim is located in all or part of the following quarter section(s):

NW 1/4 of Section 7, T 24 N, R 52 E, M.D.B.M.  
SW 1/4 of Section 6, T 24 N, R 52 E, M.D.B.M.

in EUREKA County, State of Nevada.

The work of location consisted of making a claim map as provided in N.R.S. 517.040.

\_\_\_\_\_  
Claimant

  
Agent - Alan R. Day

**198530**

BOOK 4 | 3 PAGE 296

BOOK 413 PAGE 297  
OFFICIAL RECORDS  
RECORDED AT THE REQUEST OF  
ELECTRUM RESOURCES  
2005 MAY 31 PM 1:37

EUREKA COUNTY, NEVADA  
M.M. REBALEATI, RECORDER  
FILE NO. 198531 FEES 20.50

**CERTIFICATE OF LOCATION  
LODE MINING CLAIM  
EUREKA COUNTY, NEVADA**

KNOW ALL MEN BY THESE PRESENTS, That  
the undersigned hereby certifies that:

ELECTRUM RESOURCES LLC.  
720 FAITH AVENUE  
ASHLAND, OREGON 97520

has located the G 145 Lode Mining Claim on the 19 day of March, 2005 whose dimensions are approximately 1500 feet by 600 feet. By this Declaration and such location, the above named locator(s) claim all veins, lodes, ledges, deposits and surface ground within the boundaries of said claim.

Said claim is a lode it being situated in the above mentioned county and state, and it is distinctly marked on the ground so that its boundaries may be readily traced by four 2" x 2" wooden post four feet long. Each monument is marked with a scribed metal tag, which states the claim name and number, and the location of the monument with respect to the claim.

Beginning at the NE corner (Cor. No. 1), thence 1500 feet south to the SE Corner (Cor. No. 2), thence 600 feet west to the SW Corner (Cor. No. 3), thence 1500 feet north to the NW Corner (Cor. No. 4), thence 600 feet east to the Point of Beginning.

The Claim is approximately 1500 feet long and 600 feet wide, such that 1490 feet are claimed in a northerly direction and 10 feet in a southerly direction from the point of discovery (monument of location), at which the Notice of Location was posted, together with 300 feet on each side of the monument of location and center line of the Claim. The general course of the lode or vein is from the northerly to the southerly direction.

This claim is located in all or part of the following quarter section(s):

NE 1/4 of Section 7, T 24 N, R 52 E, M.D.B.M.  
NW 1/4 of Section 7, T 24 N, R 52 E, M.D.B.M.  
SE 1/4 of Section 6, T 24 N, R 52 E, M.D.B.M.  
SW 1/4 of Section 6, T 24 N, R 52 E, M.D.B.M.

in EUREKA County, State of Nevada.

The work of location consisted of making a claim map as provided in N.R.S. 517.040.

\_\_\_\_\_  
Claimant

Alan R. Day  
Agent - Alan R. Day

BOOK 413 PAGE 298  
OFFICIAL RECORDS  
RECORDED AT THE REQUEST OF  
ELECTRUM RESOURCES  
2005 MAY 31 PM 1:37

EUREKA COUNTY, NEVADA  
M.N. REBALEATI, RECORDER  
FILE NO. 198532  
FEES 20.50

**CERTIFICATE OF LOCATION  
LODE MINING CLAIM  
EUREKA COUNTY, NEVADA**

KNOW ALL MEN BY THESE PRESENTS, That  
the undersigned hereby certifies that:

ELECTRUM RESOURCES LLC.  
720 FAITH AVENUE  
ASHLAND, OREGON 97520

has located the G 146 Lode Mining Claim on the 19 day of March, 2005 whose dimensions are approximately 1500 feet by 600 feet. By this Declaration and such location, the above named locator(s) claim all veins, lodes, ledges, deposits and surface ground within the boundaries of said claim.

Said claim is a lode it being situated in the above mentioned county and state, and it is distinctly marked on the ground so that its boundaries may be readily traced by four 2" x 2" wooden post four feet long. Each monument is marked with a scribed metal tag, which states the claim name and number, and the location of the monument with respect to the claim.

Beginning at the NE corner (Cor. No. 1), thence 1500 feet south to the SE Corner (Cor. No. 2), thence 600 feet west to the SW Corner (Cor. No. 3), thence 1500 feet north to the NW Corner (Cor. No. 4), thence 600 feet east to the Point of Beginning.

The Claim is approximately 1500 feet long and 600 feet wide, such that 1490 feet are claimed in a northerly direction and 10 feet in a southerly direction from the point of discovery (monument of location), at which the Notice of Location was posted, together with 300 feet on each side of the monument of location and center line of the Claim. The general course of the lode or vein is from the northerly to the southerly direction.


This claim is located in all or part of the following quarter section(s):

NE 1/4 of Section 7, T 24 N, R 52 E, M.D.B.M.  
SE 1/4 of Section 6, T 24 N, R 52 E, M.D.B.M.

in EUREKA County, State of Nevada.

The work of location consisted of making a claim map as provided in N.R.S. 517.040.

\_\_\_\_\_  
Claimant

  
Agent - Alan R. Day

**198532**

BOOK 413 PAGE 298

BOOK 413 PAGE 299  
OFFICIAL RECORDS  
RECORDED AT THE REQUEST OF  
ELECTRUM RESOURCES  
2005 MAY 31 PM 1:38

EUREKA COUNTY, NEVADA  
M.N. REBALEATI, RECORDER  
FILE NO. FEES 20.50  
**198533**

**CERTIFICATE OF LOCATION  
LODE MINING CLAIM  
EUREKA COUNTY, NEVADA**

KNOW ALL MEN BY THESE PRESENTS, That  
the undersigned hereby certifies that:

ELECTRUM RESOURCES LLC.  
720 FAITH AVENUE  
ASHLAND, OREGON 97520

has located the G 147 Lode Mining Claim on the 19 day of March, 2005 whose dimensions are approximately 1500 feet by 600 feet. By this Declaration and such location, the above named locator(s) claim all veins, lodes, ledges, deposits and surface ground within the boundaries of said claim.

Said claim is a lode it being situated in the above mentioned county and state, and it is distinctly marked on the ground so that its boundaries may be readily traced by four 2" x 2" wooden post four feet long. Each monument is marked with a scribed metal tag, which states the claim name and number, and the location of the monument with respect to the claim.

Beginning at the NE corner (Cor. No. 1), thence 1500 feet south to the SE Corner (Cor. No. 2), thence 600 feet west to the SW Corner (Cor. No. 3), thence 1500 feet north to the NW Corner (Cor. No. 4), thence 600 feet east to the Point of Beginning.

The Claim is approximately 1500 feet long and 600 feet wide, such that 1490 feet are claimed in a northerly direction and 10 feet in a southerly direction from the point of discovery (monument of location), at which the Notice of Location was posted, together with 300 feet on each side of the monument of location and center line of the Claim. The general course of the lode or vein is from the northerly to the southerly direction.


This claim is located in all or part of the following quarter section(s):

NE 1/4 of Section 7, T 24 N, R 52 E, M.D.B.M.  
SE 1/4 of Section 6, T 24 N, R 52 E, M.D.B.M.

in EUREKA County, State of Nevada.

The work of location consisted of making a claim map as provided in N.R.S. 517.040.

\_\_\_\_\_  
Claimant

  
\_\_\_\_\_  
Agent - Alan R. Day

**198533**

BOOK 413 PAGE 300  
OFFICIAL RECORDS  
RECORDED AT THE REQUEST OF  
ELECTRUM RESOURCES  
2005 MAY 31 PM 1:38

EUREKA COUNTY, NEVADA  
M.N. REBALEATI, RECORDER  
FILE NO. FEES 20.50  
**198534**

**CERTIFICATE OF LOCATION  
LODE MINING CLAIM  
EUREKA COUNTY, NEVADA**

KNOW ALL MEN BY THESE PRESENTS, That  
the undersigned hereby certifies that:

ELECTRUM RESOURCES LLC.  
720 FAITH AVENUE  
ASHLAND, OREGON 97520

has located the G 148 Lode Mining Claim on the 19 day of March, 2005 whose dimensions are approximately 1500 feet by 600 feet. By this Declaration and such location, the above named locator(s) claim all veins, lodes, ledges, deposits and surface ground within the boundaries of said claim.

Said claim is a lode it being situated in the above mentioned county and state, and it is distinctly marked on the ground so that its boundaries may be readily traced by four 2" x 2" wooden post four feet long. Each monument is marked with a scribed metal tag, which states the claim name and number, and the location of the monument with respect to the claim.

Beginning at the NE corner (Cor. No. 1), thence 1500 feet south to the SE Corner (Cor. No. 2), thence 600 feet west to the SW Corner (Cor. No. 3), thence 1500 feet north to the NW Corner (Cor. No. 4), thence 600 feet east to the Point of Beginning.

The Claim is approximately 1500 feet long and 600 feet wide, such that 1490 feet are claimed in a northerly direction and 10 feet in a southerly direction from the point of discovery (monument of location), at which the Notice of Location was posted, together with 300 feet on each side of the monument of location and center line of the Claim. The general course of the lode or vein is from the northerly to the southerly direction.


This claim is located in all or part of the following quarter section(s):

NE 1/4 of Section 7, T 24 N, R 52 E, M.D.B.M.  
NW 1/4 of Section 8, T 24 N, R 52 E, M.D.B.M.  
SE 1/4 of Section 6, T 24 N, R 52 E, M.D.B.M.  
SW 1/4 of Section 5, T 24 N, R 52 E, M.D.B.M.

in EUREKA County, State of Nevada.

The work of location consisted of making a claim map as provided in N.R.S. 517.040.

\_\_\_\_\_  
Claimant

  
\_\_\_\_\_  
Agent - Alan R. Day

**198534**

BOOK 4 | 3 PAGE 300

BOOK 413 PAGE 301  
OFFICIAL RECORDS  
RECORDED AT THE REQUEST OF  
ELECTRUM RESOURCES  
2005 MAY 31 PM 1:38

EUREKA COUNTY, NEVADA  
M.N. REBALEATI, RECORDER  
FILE NO. FEES \$ 20.50  
**198535**

**CERTIFICATE OF LOCATION**  
**LODE MINING CLAIM**  
**EUREKA COUNTY, NEVADA**

KNOW ALL MEN BY THESE PRESENTS, That  
the undersigned hereby certifies that:

ELECTRUM RESOURCES LLC.  
720 FAITH AVENUE  
ASHLAND, OREGON 97520

has located the G 149 Lode Mining Claim on the 19 day of March, 2005 whose dimensions are approximately 1500 feet by 600 feet. By this Declaration and such location, the above named locator(s) claim all veins, lodes, ledges, deposits and surface ground within the boundaries of said claim.

Said claim is a lode it being situated in the above mentioned county and state, and it is distinctly marked on the ground so that its boundaries may be readily traced by four 2" x 2" wooden post four feet long. Each monument is marked with a scribed metal tag, which states the claim name and number, and the location of the monument with respect to the claim.

Beginning at the NE corner (Cor. No. 1), thence 1500 feet south to the SE Corner (Cor. No. 2), thence 600 feet west to the SW Corner (Cor. No. 3), thence 1500 feet north to the NW Corner (Cor. No. 4), thence 600 feet east to the Point of Beginning.

The Claim is approximately 1500 feet long and 600 feet wide, such that 1490 feet are claimed in a northerly direction and 10 feet in a southerly direction from the point of discovery (monument of location), at which the Notice of Location was posted, together with 300 feet on each side of the monument of location and center line of the Claim. The general course of the lode or vein is from the northerly to the southerly direction.

This claim is located in all or part of the following quarter section(s):

NW 1/4 of Section 8, T 24 N, R 52 E, M.D.B.M.  
SW 1/4 of Section 5, T 24 N, R 52 E, M.D.B.M.

in EUREKA County, State of Nevada.

The work of location consisted of making a claim map as provided in N.R.S. 517.040.

\_\_\_\_\_  
Claimant

Alan R. Day  
Agent - Alan R. Day

**198535**



BOOK 413 PAGE 302  
OFFICIAL RECORDS  
RECORDED AT THE REQUEST OF  
ELECTRUM RESOURCES  
2005 MAY 31 PM 1:38

EUREKA COUNTY, NEVADA  
M.N. REBALEATI, RECORDER  
FILE NO. FEES 20.50

**198536**

**CERTIFICATE OF LOCATION  
LODE MINING CLAIM  
EUREKA COUNTY, NEVADA**

KNOW ALL MEN BY THESE PRESENTS, That  
the undersigned hereby certifies that:

ELECTRUM RESOURCES LLC.  
720 FAITH AVENUE  
ASHLAND, OREGON 97520

has located the G 150 Lode Mining Claim on the 19 day of March, 2005 whose dimensions are approximately 1500 feet by 600 feet. By this Declaration and such location, the above named locator(s) claim all veins, lodes, ledges, deposits and surface ground within the boundaries of said claim.

Said claim is a lode it being situated in the above mentioned county and state, and it is distinctly marked on the ground so that its boundaries may be readily traced by four 2" x 2" wooden post four feet long. Each monument is marked with a scribed metal tag, which states the claim name and number, and the location of the monument with respect to the claim.

Beginning at the NE corner (Cor. No. 1), thence 1500 feet south to the SE Corner (Cor. No. 2), thence 600 feet west to the SW Corner (Cor. No. 3), thence 1500 feet north to the NW Corner (Cor. No. 4), thence 600 feet east to the Point of Beginning.

The Claim is approximately 1500 feet long and 600 feet wide, such that 1490 feet are claimed in a northerly direction and 10 feet in a southerly direction from the point of discovery (monument of location), at which the Notice of Location was posted, together with 300 feet on each side of the monument of location and center line of the Claim. The general course of the lode or vein is from the northerly to the southerly direction.


This claim is located in all or part of the following quarter section(s):

NW 1/4 of Section 8, T 24 N, R 52 E, M.D.B.M.  
SW 1/4 of Section 5, T 24 N, R 52 E, M.D.B.M.

in EUREKA County, State of Nevada.

The work of location consisted of making a claim map as provided in N.R.S. 517.040.

\_\_\_\_\_  
Claimant

  
\_\_\_\_\_  
Agent - Alan R. Day

**198536**

BOOK 4 | 3 PAGE 302

BOOK 413 PAGE 303  
OFFICIAL RECORDS  
RECORDED AT THE REQUEST OF  
ELECTRUM RESOURCES  
2005 MAY 31 PM 1:38

EUREKA COUNTY, NEVADA  
M.N. REBALEATI, RECORDER  
FILE NO. FEES 20.00  
**198537**

**CERTIFICATE OF LOCATION  
LODE MINING CLAIM  
EUREKA COUNTY, NEVADA**

KNOW ALL MEN BY THESE PRESENTS, That  
the undersigned hereby certifies that:

ELECTRUM RESOURCES LLC.  
720 FAITH AVENUE  
ASHLAND, OREGON 97520

has located the G 151 Lode Mining Claim on the 19 day of March, 2005 whose dimensions are approximately 1500 feet by 600 feet. By this Declaration and such location, the above named locator(s) claim all veins, lodes, ledges, deposits and surface ground within the boundaries of said claim.

Said claim is a lode it being situated in the above mentioned county and state, and it is distinctly marked on the ground so that its boundaries may be readily traced by four 2" x 2" wooden post four feet long. Each monument is marked with a scribed metal tag, which states the claim name and number, and the location of the monument with respect to the claim.

Beginning at the NE corner (Cor. No. 1), thence 1500 feet south to the SE Corner (Cor. No. 2), thence 600 feet west to the SW Corner (Cor. No. 3), thence 1500 feet north to the NW Corner (Cor. No. 4), thence 600 feet east to the Point of Beginning.

The Claim is approximately 1500 feet long and 600 feet wide, such that 1490 feet are claimed in a northerly direction and 10 feet in a southerly direction from the point of discovery (monument of location), at which the Notice of Location was posted, together with 300 feet on each side of the monument of location and center line of the Claim. The general course of the lode or vein is from the northerly to the southerly direction.

This claim is located in all or part of the following quarter section(s):

NW 1/4 of Section 8, T 24 N, R 52 E, M.D.B.M.  
SW 1/4 of Section 5, T 24 N, R 52 E, M.D.B.M.

in EUREKA County, State of Nevada.

The work of location consisted of making a claim map as provided in N.R.S. 517.040.

\_\_\_\_\_  
Claimant

  
Agent - Alan B. Day

**198537**

BOOK 4 | 3 PAGE 303

BOOK 413 PAGE 304  
OFFICIAL RECORDS  
RECORDED AT THE REQUEST OF  
ELECTRUM RESOURCES  
2005 MAY 31 PM 1:38

EUREKA COUNTY, NEVADA  
M.N. REBALEATI, RECORDER  
FILE NO. 198538 FEES \$20.50

**CERTIFICATE OF LOCATION  
LODE MINING CLAIM  
EUREKA COUNTY, NEVADA**

KNOW ALL MEN BY THESE PRESENTS, That  
the undersigned hereby certifies that:

ELECTRUM RESOURCES LLC.  
720 FAITH AVENUE  
ASHLAND, OREGON 97520

has located the G 152 Lode Mining Claim on the 19 day of March, 2005 whose dimensions are approximately 1500 feet by 600 feet. By this Declaration and such location, the above named locator(s) claim all veins, lodes, ledges, deposits and surface ground within the boundaries of said claim.

Said claim is a lode it being situated in the above mentioned county and state, and it is distinctly marked on the ground so that its boundaries may be readily traced by four 2" x 2" wooden post four feet long. Each monument is marked with a scribed metal tag, which states the claim name and number, and the location of the monument with respect to the claim.

Beginning at the NE corner (Cor. No. 1), thence 1500 feet south to the SE Corner (Cor. No. 2), thence 600 feet west to the SW Corner (Cor. No. 3), thence 1500 feet north to the NW Corner (Cor. No. 4), thence 600 feet east to the Point of Beginning.

The Claim is approximately 1500 feet long and 600 feet wide, such that 1490 feet are claimed in a northerly direction and 10 feet in a southerly direction from the point of discovery (monument of location), at which the Notice of Location was posted, together with 300 feet on each side of the monument of location and center line of the Claim. The general course of the lode or vein is from the northerly to the southerly direction.

This claim is located in all or part of the following quarter section(s):

NW 1/4 of Section 8, T 24 N, R 52 E, M.D.B.M.  
SW 1/4 of Section 5, T 24 N, R 52 E, M.D.B.M.

in EUREKA County, State of Nevada.

The work of location consisted of making a claim map as provided in N.R.S. 517.040.

\_\_\_\_\_  
Claimant

Alan R. Day  
Agent - Alan R. Day

**198538**

BOOK 413 PAGE 304

BOOK 413 PAGE 305  
OFFICIAL RECORDS  
RECORDED AT THE REQUEST OF  
ELECTRUM RESOURCES  
2005 MAY 31 PM 1:38

EUREKA COUNTY, NEVADA  
M.N. REBALEATI, RECORDER  
FILE NO. FEES 20.50

**198539**

**CERTIFICATE OF LOCATION  
LODE MINING CLAIM  
EUREKA COUNTY, NEVADA**

KNOW ALL MEN BY THESE PRESENTS, That  
the undersigned hereby certifies that:

ELECTRUM RESOURCES LLC.  
720 FAITH AVENUE  
ASHLAND, OREGON 97520

has located the G 153 Lode Mining Claim on the 19 day of March, 2005 whose dimensions are approximately 1500 feet by 600 feet. By this Declaration and such location, the above named locator(s) claim all veins, lodes, ledges, deposits and surface ground within the boundaries of said claim.

Said claim is a lode it being situated in the above mentioned county and state, and it is distinctly marked on the ground so that its boundaries may be readily traced by four 2" x 2" wooden post four feet long. Each monument is marked with a scribed metal tag, which states the claim name and number, and the location of the monument with respect to the claim.

Beginning at the NE corner (Cor. No. 1), thence 1500 feet south to the SE Corner (Cor. No. 2), thence 600 feet west to the SW Corner (Cor. No. 3), thence 1500 feet north to the NW Corner (Cor. No. 4), thence 600 feet east to the Point of Beginning.

The Claim is approximately 1500 feet long and 600 feet wide, such that 1490 feet are claimed in a northerly direction and 10 feet in a southerly direction from the point of discovery (monument of location), at which the Notice of Location was posted, together with 300 feet on each side of the monument of location and center line of the Claim. The general course of the lode or vein is from the northerly to the southerly direction.

This claim is located in all or part of the following quarter section(s):

NE 1/4 of Section 8, T 24 N, R 52 E, M.D.B.M.  
NW 1/4 of Section 8, T 24 N, R 52 E, M.D.B.M.  
SE 1/4 of Section 5, T 24 N, R 52 E, M.D.B.M.  
SW 1/4 of Section 5, T 24 N, R 52 E, M.D.B.M.

in EUREKA County, State of Nevada.

The work of location consisted of making a claim map as provided in N.R.S. 517.040.

\_\_\_\_\_  
Claimant

Alan R. Day  
Agent - Alan R. Day

**198539**

BOOK 413 PAGE 305

BOOK 413 PAGE 306  
OFFICIAL RECORDS  
RECORDED AT THE REQUEST OF  
ELECTRUM RESOURCES  
2005 MAY 31 PM 1:38

EUREKA COUNTY, NEVADA  
M.N. REBALEATI, RECORDER  
FILE NO. FEES 20.50  
**198540**

**CERTIFICATE OF LOCATION  
LODE MINING CLAIM  
EUREKA COUNTY, NEVADA**

KNOW ALL MEN BY THESE PRESENTS, That  
the undersigned hereby certifies that:

ELECTRUM RESOURCES LLC.  
720 FAITH AVENUE  
ASHLAND, OREGON 97520

has located the G 154 Lode Mining Claim on the 19 day of March, 2005 whose dimensions are approximately 1500 feet by 600 feet. By this Declaration and such location, the above named locator(s) claim all veins, lodes, ledges, deposits and surface ground within the boundaries of said claim.

Said claim is a lode it being situated in the above mentioned county and state, and it is distinctly marked on the ground so that its boundaries may be readily traced by four 2" x 2" wooden post four feet long. Each monument is marked with a scribed metal tag, which states the claim name and number, and the location of the monument with respect to the claim.

Beginning at the NE corner (Cor. No. 1), thence 1500 feet south to the SE Corner (Cor. No. 2), thence 600 feet west to the SW Corner (Cor. No. 3), thence 1500 feet north to the NW Corner (Cor. No. 4), thence 600 feet east to the Point of Beginning.

The Claim is approximately 1500 feet long and 600 feet wide, such that 1490 feet are claimed in a northerly direction and 10 feet in a southerly direction from the point of discovery (monument of location), at which the Notice of Location was posted, together with 300 feet on each side of the monument of location and center line of the Claim. The general course of the lode or vein is from the northerly to the southerly direction.

This claim is located in all or part of the following quarter section(s):

NE 1/4 of Section 12, T 24 N, R 51 E, M.D.B.M.  
NW 1/4 of Section 7, T 24 N, R 52 E, M.D.B.M.  
SW 1/4 of Section 7, T 24 N, R 52 E, M.D.B.M.

in EUREKA County, State of Nevada.

The work of location consisted of making a claim map as provided in N.R.S. 517.040.

\_\_\_\_\_  
Claimant

  
Agent - Alan R. Day

**198540**

BOOK 4 | 3 PAGE 306

BOOK 413 PAGE 307  
OFFICIAL RECORDS  
RECORDED AT THE REQUEST OF  
ELECTRUM RESOURCES  
2005 MAY 31 PM 1:38

EUREKA COUNTY, NEVADA  
M.N. REBALEATI, RECORDER  
FILE NO. 198541  
FEES 20.50

**CERTIFICATE OF LOCATION  
LODE MINING CLAIM  
EUREKA COUNTY, NEVADA**

KNOW ALL MEN BY THESE PRESENTS, That  
the undersigned hereby certifies that:

ELECTRUM RESOURCES LLC.  
720 FAITH AVENUE  
ASHLAND, OREGON 97520

has located the G 155 Lode Mining Claim on the 19 day of March, 2005 whose dimensions are approximately 1500 feet by 600 feet. By this Declaration and such location, the above named locator(s) claim all veins, lodes, ledges, deposits and surface ground within the boundaries of said claim.

Said claim is a lode it being situated in the above mentioned county and state, and it is distinctly marked on the ground so that its boundaries may be readily traced by four 2" x 2" wooden post four feet long. Each monument is marked with a scribed metal tag, which states the claim name and number, and the location of the monument with respect to the claim.

Beginning at the NE corner (Cor. No. 1), thence 1500 feet south to the SE Corner (Cor. No. 2), thence 600 feet west to the SW Corner (Cor. No. 3), thence 1500 feet north to the NW Corner (Cor. No. 4), thence 600 feet east to the Point of Beginning.

The Claim is approximately 1500 feet long and 600 feet wide, such that 10 feet are claimed in a northerly direction and 1490 feet in a southerly direction from the point of discovery (monument of location), at which the Notice of Location was posted, together with 300 feet on each side of the monument of location and center line of the Claim. The general course of the lode or vein is from the northerly to the southerly direction.


This claim is located in all or part of the following quarter section(s):

NE 1/4 of Section 12, T 24 N, R 51 E, M.D.B.M.  
SE 1/4 of Section 12, T 24 N, R 51 E, M.D.B.M.  
SW 1/4 of Section 7, T 24 N, R 52 E, M.D.B.M.

in EUREKA County, State of Nevada.

The work of location consisted of making a claim map as provided in N.R.S. 517.040.

\_\_\_\_\_  
Claimant

  
\_\_\_\_\_  
Agent - Alan R. Day

**198541**

BOOK 4 | 3 PAGE 307

BOOK 413 PAGE 308  
OFFICIAL RECORDS  
RECORDED AT THE REQUEST OF  
ELECTRUM RESOURCES  
2005 MAY 31 PM 1:38

EUREKA COUNTY, NEVADA  
M.N. REBALEATI, RECORDER  
FILE NO. FEES 20.50  
**198542**

**CERTIFICATE OF LOCATION  
LODE MINING CLAIM  
EUREKA COUNTY, NEVADA**

KNOW ALL MEN BY THESE PRESENTS, That  
the undersigned hereby certifies that:

ELECTRUM RESOURCES LLC.  
720 FAITH AVENUE  
ASHLAND, OREGON 97520

has located the G 156 Lode Mining Claim on the 19 day of March, 2005 whose dimensions are approximately 1500 feet by 600 feet. By this Declaration and such location, the above named locator(s) claim all veins, lodes, ledges, deposits and surface ground within the boundaries of said claim.

Said claim is a lode it being situated in the above mentioned county and state, and it is distinctly marked on the ground so that its boundaries may be readily traced by four 2" x 2" wooden post four feet long. Each monument is marked with a scribed metal tag, which states the claim name and number, and the location of the monument with respect to the claim.

Beginning at the NE corner (Cor. No. 1), thence 1500 feet south to the SE Corner (Cor. No. 2), thence 600 feet west to the SW Corner (Cor. No. 3), thence 1500 feet north to the NW Corner (Cor. No. 4), thence 600 feet east to the Point of Beginning.

The Claim is approximately 1500 feet long and 600 feet wide, such that 1490 feet are claimed in a northerly direction and 10 feet in a southerly direction from the point of discovery (monument of location), at which the Notice of Location was posted, together with 300 feet on each side of the monument of location and center line of the Claim. The general course of the lode or vein is from the northerly to the southerly direction.


This claim is located in all or part of the following quarter section(s):

NW 1/4 of Section 7, T 24 N, R 52 E, M.D.B.M.  
SW 1/4 of Section 7, T 24 N, R 52 E, M.D.B.M.

in EUREKA County, State of Nevada.

The work of location consisted of making a claim map as provided in N.R.S. 517.040.

\_\_\_\_\_  
Claimant

  
Agent - Alan R. Day

**198542**

BOOK 4/3 PAGE 309  
OFFICIAL RECORDS  
RECORDED AT THE REQUEST OF  
ELECTRUM RESOURCES  
2005 MAY 31 PM 1:38

EUREKA COUNTY, NEVADA  
M.N. REBALEATI, RECORDER  
FILE NO. FEES 20.50  
**198543**

**CERTIFICATE OF LOCATION  
LODE MINING CLAIM  
EUREKA COUNTY, NEVADA**

KNOW ALL MEN BY THESE PRESENTS, That  
the undersigned hereby certifies that:

ELECTRUM RESOURCES LLC.  
720 FAITH AVENUE  
ASHLAND, OREGON 97520

has located the G 157 Lode Mining Claim on the 19 day of March, 2005 whose dimensions are approximately 1500 feet by 600 feet. By this Declaration and such location, the above named locator(s) claim all veins, lodes, ledges, deposits and surface ground within the boundaries of said claim.

Said claim is a lode it being situated in the above mentioned county and state, and it is distinctly marked on the ground so that its boundaries may be readily traced by four 2" x 2" wooden post four feet long. Each monument is marked with a scribed metal tag, which states the claim name and number, and the location of the monument with respect to the claim.

Beginning at the NE corner (Cor. No. 1), thence 1500 feet south to the SE Corner (Cor. No. 2), thence 600 feet west to the SW Corner (Cor. No. 3), thence 1500 feet north to the NW Corner (Cor. No. 4), thence 600 feet east to the Point of Beginning.

The Claim is approximately 1500 feet long and 600 feet wide, such that 10 feet are claimed in a northerly direction and 1490 feet in a southerly direction from the point of discovery (monument of location), at which the Notice of Location was posted, together with 300 feet on each side of the monument of location and center line of the Claim. The general course of the lode or vein is from the northerly to the southerly direction.

This claim is located in all or part of the following quarter section(s):

SW 1/4 of Section 7, T 24 N, R 52 E, M.D.B.M.

in EUREKA County, State of Nevada.

The work of location consisted of making a claim map as provided in N.R.S. 517.040.

\_\_\_\_\_  
Claimant

Alan R. Day  
Agent - Alan R. Day

**198543**

BOOK 4 | 3 PAGE 309



BOOK 413 PAGE 310  
OFFICIAL RECORDS  
RECORDED AT THE REQUEST OF  
ELECTRUM RESOURCES  
2005 MAY 31 PM 1:39

EUREKA COUNTY, NEVADA  
M.N. REBALEATI, RECORDER  
FILE NO. FEES 30.50  
**198544**

**CERTIFICATE OF LOCATION  
LODE MINING CLAIM  
EUREKA COUNTY, NEVADA**

KNOW ALL MEN BY THESE PRESENTS, That  
the undersigned hereby certifies that:

ELECTRUM RESOURCES LLC.  
720 FAITH AVENUE  
ASHLAND, OREGON 97520

has located the G 158 Lode Mining Claim on the 19 day of March, 2005 whose dimensions are approximately 1500 feet by 600 feet. By this Declaration and such location, the above named locator(s) claim all veins, lodes, ledges, deposits and surface ground within the boundaries of said claim.

Said claim is a lode it being situated in the above mentioned county and state, and it is distinctly marked on the ground so that its boundaries may be readily traced by four 2" x 2" wooden post four feet long. Each monument is marked with a scribed metal tag, which states the claim name and number, and the location of the monument with respect to the claim.

Beginning at the NE corner (Cor. No. 1), thence 1500 feet south to the SE Corner (Cor. No. 2), thence 600 feet west to the SW Corner (Cor. No. 3), thence 1500 feet north to the NW Corner (Cor. No. 4), thence 600 feet east to the Point of Beginning.

The Claim is approximately 1500 feet long and 600 feet wide, such that 1490 feet are claimed in a northerly direction and 10 feet in a southerly direction from the point of discovery (monument of location), at which the Notice of Location was posted, together with 300 feet on each side of the monument of location and center line of the Claim. The general course of the lode or vein is from the northerly to the southerly direction.

This claim is located in all or part of the following quarter section(s):

NW 1/4 of Section 7, T 24 N, R 52 E, M.D.B.M.  
SW 1/4 of Section 7, T 24 N, R 52 E, M.D.B.M.

in EUREKA County, State of Nevada.

The work of location consisted of making a claim map as provided in N.R.S. 517.040.

\_\_\_\_\_  
Claimant

  
\_\_\_\_\_  
Agent - Alan R. Day

**198544**

BOOK 4 | 3 PAGE 3 | 0

BOOK 413 PAGE 311  
OFFICIAL RECORDS  
RECORDED AT THE REQUEST OF  
ELECTRUM RESOURCES  
2005 MAY 31 PM 1:39

EUREKA COUNTY, NEVADA  
M.N. REBALEATI, RECORDER  
FILE NO. FEES 20.00  
**198545**

**CERTIFICATE OF LOCATION  
LODE MINING CLAIM  
EUREKA COUNTY, NEVADA**

KNOW ALL MEN BY THESE PRESENTS, That  
the undersigned hereby certifies that:

ELECTRUM RESOURCES LLC.  
720 FAITH AVENUE  
ASHLAND, OREGON 97520

has located the G 159 Lode Mining Claim on the 19 day of March, 2005 whose dimensions are approximately 1500 feet by 600 feet. By this Declaration and such location, the above named locator(s) claim all veins, lodes, ledges, deposits and surface ground within the boundaries of said claim.

Said claim is a lode it being situated in the above mentioned county and state, and it is distinctly marked on the ground so that its boundaries may be readily traced by four 2" x 2" wooden post four feet long. Each monument is marked with a scribed metal tag, which states the claim name and number, and the location of the monument with respect to the claim.

Beginning at the NE corner (Cor. No. 1), thence 1500 feet south to the SE Corner (Cor. No. 2), thence 600 feet west to the SW Corner (Cor. No. 3), thence 1500 feet north to the NW Corner (Cor. No. 4), thence 600 feet east to the Point of Beginning.

The Claim is approximately 1500 feet long and 600 feet wide, such that 10 feet are claimed in a northerly direction and 1490 feet in a southerly direction from the point of discovery (monument of location), at which the Notice of Location was posted, together with 300 feet on each side of the monument of location and center line of the Claim. The general course of the lode or vein is from the northerly to the southerly direction.

This claim is located in all or part of the following quarter section(s):

SW 1/4 of Section 7, T 24 N, R 52 E, M.D.B.M.

in EUREKA County, State of Nevada.

The work of location consisted of making a claim map as provided in N.R.S. 517.040.

\_\_\_\_\_  
Claimant

*Alan R. Day*  
\_\_\_\_\_  
Agent - Alan R. Day

**198545**

BOOK 413 PAGE 311

BOOK 413 PAGE 312  
OFFICIAL RECORDS  
RECORDED AT THE REQUEST OF  
ELECTRUM RESOURCES  
2005 MAY 31 PM 1:39

EUREKA COUNTY, NEVADA  
M.H. REBALEATI, RECORDER  
FILE NO. FEES 20.50

198546

**CERTIFICATE OF LOCATION  
LODE MINING CLAIM  
EUREKA COUNTY, NEVADA**

KNOW ALL MEN BY THESE PRESENTS, That  
the undersigned hereby certifies that:

ELECTRUM RESOURCES LLC.  
720 FAITH AVENUE  
ASHLAND, OREGON 97520

has located the G 160 Lode Mining Claim on the 19 day of March, 2005 whose dimensions are approximately 1500 feet by 600 feet. By this Declaration and such location, the above named locator(s) claim all veins, lodes, ledges, deposits and surface ground within the boundaries of said claim.

Said claim is a lode it being situated in the above mentioned county and state, and it is distinctly marked on the ground so that its boundaries may be readily traced by four 2" x 2" wooden post four feet long. Each monument is marked with a scribed metal tag, which states the claim name and number, and the location of the monument with respect to the claim.

Beginning at the NE corner (Cor. No. 1), thence 1500 feet south to the SE Corner (Cor. No. 2), thence 600 feet west to the SW Corner (Cor. No. 3), thence 1500 feet north to the NW Corner (Cor. No. 4), thence 600 feet east to the Point of Beginning.

The Claim is approximately 1500 feet long and 600 feet wide, such that 1490 feet are claimed in a northerly direction and 10 feet in a southerly direction from the point of discovery (monument of location), at which the Notice of Location was posted, together with 300 feet on each side of the monument of location and center line of the Claim. The general course of the lode or vein is from the northerly to the southerly direction.

This claim is located in all or part of the following quarter section(s):

NE 1/4 of Section 7, T 24 N, R 52 E, M.D.B.M.  
NW 1/4 of Section 7, T 24 N, R 52 E, M.D.B.M.  
SE 1/4 of Section 7, T 24 N, R 52 E, M.D.B.M.  
SW 1/4 of Section 7, T 24 N, R 52 E, M.D.B.M.

in EUREKA County, State of Nevada.

The work of location consisted of making a claim map as provided in N.R.S. 517.040.

\_\_\_\_\_  
Claimant

*Alan R. Day*

\_\_\_\_\_  
Agent - Alan R. Day

198546

BOOK 4 | 3 PAGE 3 | 2

BOOK 413 PAGE 313  
OFFICIAL RECORDS  
RECORDED AT THE REQUEST OF  
ELECTRUM RESOURCES  
2005 MAY 31 PM 1:39

EUREKA COUNTY, NEVADA  
M.N. REBALEATI, RECORDER  
FILE NO. FEES 20.50  
**198547**

**CERTIFICATE OF LOCATION  
LODE MINING CLAIM  
EUREKA COUNTY, NEVADA**

KNOW ALL MEN BY THESE PRESENTS, That  
the undersigned hereby certifies that:

ELECTRUM RESOURCES LLC.  
720 FAITH AVENUE  
ASHLAND, OREGON 97520

has located the G 161 Lode Mining Claim on the 19 day of March, 2005 whose dimensions are approximately 1500 feet by 600 feet. By this Declaration and such location, the above named locator(s) claim all veins, lodes, ledges, deposits and surface ground within the boundaries of said claim.

Said claim is a lode it being situated in the above mentioned county and state, and it is distinctly marked on the ground so that its boundaries may be readily traced by four 2" x 2" wooden post four feet long. Each monument is marked with a scribed metal tag, which states the claim name and number, and the location of the monument with respect to the claim.

Beginning at the NE corner (Cor. No. 1), thence 1500 feet south to the SE Corner (Cor. No. 2), thence 600 feet west to the SW Corner (Cor. No. 3), thence 1500 feet north to the NW Corner (Cor. No. 4), thence 600 feet east to the Point of Beginning.


The Claim is approximately 1500 feet long and 600 feet wide, such that 10 feet are claimed in a northerly direction and 1490 feet in a southerly direction from the point of discovery (monument of location), at which the Notice of Location was posted, together with 300 feet on each side of the monument of location and center line of the Claim. The general course of the lode or vein is from the northerly to the southerly direction.

This claim is located in all or part of the following quarter section(s):

SE 1/4 of Section 7, T 24 N, R 52 E, M.D.B.M.  
SW 1/4 of Section 7, T 24 N, R 52 E, M.D.B.M.

in EUREKA County, State of Nevada.

The work of location consisted of making a claim map as provided in N.R.S. 517.040.

\_\_\_\_\_  
Claimant  
  
\_\_\_\_\_  
Agent - Alan R. Day

**198547**

BOOK 413 PAGE 314  
OFFICIAL RECORDS  
RECORDED AT THE REQUEST OF  
ELECTRUM RESOURCES  
2005 MAY 31 PM 1:39

EUREKA COUNTY, NEVADA  
M.N. REBALEATI, RECORDER  
FILE NO. FEES 20.50

**198548**

**CERTIFICATE OF LOCATION  
LODE MINING CLAIM  
EUREKA COUNTY, NEVADA**

KNOW ALL MEN BY THESE PRESENTS, That  
the undersigned hereby certifies that:

ELECTRUM RESOURCES LLC.  
720 FAITH AVENUE  
ASHLAND, OREGON 97520

has located the G 162 Lode Mining Claim on the 19 day of March, 2005 whose dimensions are approximately 1500 feet by 600 feet. By this Declaration and such location, the above named locator(s) claim all veins, lodes, ledges, deposits and surface ground within the boundaries of said claim.

Said claim is a lode it being situated in the above mentioned county and state, and it is distinctly marked on the ground so that its boundaries may be readily traced by four 2" x 2" wooden post four feet long. Each monument is marked with a scribed metal tag, which states the claim name and number, and the location of the monument with respect to the claim.

Beginning at the NE corner (Cor. No. 1), thence 1500 feet south to the SE Corner (Cor. No. 2), thence 600 feet west to the SW Corner (Cor. No. 3), thence 1500 feet north to the NW Corner (Cor. No. 4), thence 600 feet east to the Point of Beginning.

The Claim is approximately 1500 feet long and 600 feet wide, such that 1490 feet are claimed in a northerly direction and 10 feet in a southerly direction from the point of discovery (monument of location), at which the Notice of Location was posted, together with 300 feet on each side of the monument of location and center line of the Claim. The general course of the lode or vein is from the northerly to the southerly direction.


This claim is located in all or part of the following quarter section(s):

NE 1/4 of Section 7, T 24 N, R 52 E, M.D.B.M.  
SE 1/4 of Section 7, T 24 N, R 52 E, M.D.B.M.

in EUREKA County, State of Nevada.

The work of location consisted of making a claim map as provided in N.R.S. 517.040.

\_\_\_\_\_  
Claimant

  
\_\_\_\_\_  
Agent - Alan R. Day

**198548**

BOOK 4 | 3 PAGE 3 | 4

BOOK 413 PAGE 315  
OFFICIAL RECORDS  
RECORDED AT THE REQUEST OF  
ELECTRUM RESOURCES  
2005 MAY 31 PM 1:39

EUREKA COUNTY, NEVADA  
M.N. REBALEATI, RECORDER  
FILE NO. FEES 20.50

**198549**

**CERTIFICATE OF LOCATION  
LODE MINING CLAIM  
EUREKA COUNTY, NEVADA**

KNOW ALL MEN BY THESE PRESENTS, That  
the undersigned hereby certifies that:

ELECTRUM RESOURCES LLC.  
720 FAITH AVENUE  
ASHLAND, OREGON 97520

has located the G 163 Lode Mining Claim on the 19 day of March, 2005 whose dimensions are approximately 1500 feet by 600 feet. By this Declaration and such location, the above named locator(s) claim all veins, lodes, ledges, deposits and surface ground within the boundaries of said claim.

Said claim is a lode it being situated in the above mentioned county and state, and it is distinctly marked on the ground so that its boundaries may be readily traced by four 2" x 2" wooden post four feet long. Each monument is marked with a scribed metal tag, which states the claim name and number, and the location of the monument with respect to the claim.

Beginning at the NE corner (Cor. No. 1), thence 1500 feet south to the SE Corner (Cor. No. 2), thence 600 feet west to the SW Corner (Cor. No. 3), thence 1500 feet north to the NW Corner (Cor. No. 4), thence 600 feet east to the Point of Beginning.

The Claim is approximately 1500 feet long and 600 feet wide, such that 10 feet are claimed in a northerly direction and 1490 feet in a southerly direction from the point of discovery (monument of location), at which the Notice of Location was posted, together with 300 feet on each side of the monument of location and center line of the Claim. The general course of the lode or vein is from the northerly to the southerly direction.

This claim is located in all or part of the following quarter section(s):

SE 1/4 of Section 7, T 24 N, R 52 E, M.D.B.M.

in EUREKA County, State of Nevada.

The work of location consisted of making a claim map as provided in N.R.S. 517.040.

\_\_\_\_\_  
Claimant

  
\_\_\_\_\_  
Agent - Alan R. Day

**198549**

BOOK 413 PAGE 315

BOOK 4/3 PAGE 316  
OFFICIAL RECORDS  
RECORDED AT THE REQUEST OF  
ELECTRUM RESOURCES  
2005 MAY 31 PM 1:39

EUREKA COUNTY, NEVADA  
M.N. REBALEATI, RECORDER  
FILE NO. FEES 20.50

**198550**

**CERTIFICATE OF LOCATION  
LODE MINING CLAIM  
EUREKA COUNTY, NEVADA**

KNOW ALL MEN BY THESE PRESENTS, That  
the undersigned hereby certifies that:

ELECTRUM RESOURCES LLC.  
720 FAITH AVENUE  
ASHLAND, OREGON 97520

has located the G 164 Lode Mining Claim on the 19 day of March, 2005 whose dimensions are approximately 1500 feet by 600 feet. By this Declaration and such location, the above named locator(s) claim all veins, lodes, ledges, deposits and surface ground within the boundaries of said claim.

Said claim is a lode it being situated in the above mentioned county and state, and it is distinctly marked on the ground so that its boundaries may be readily traced by four 2" x 2" wooden post four feet long. Each monument is marked with a scribed metal tag, which states the claim name and number, and the location of the monument with respect to the claim.

Beginning at the NE corner (Cor. No. 1), thence 1500 feet south to the SE Corner (Cor. No. 2), thence 600 feet west to the SW Corner (Cor. No. 3), thence 1500 feet north to the NW Corner (Cor. No. 4), thence 600 feet east to the Point of Beginning.

The Claim is approximately 1500 feet long and 600 feet wide, such that 1490 feet are claimed in a northerly direction and 10 feet in a southerly direction from the point of discovery (monument of location), at which the Notice of Location was posted, together with 300 feet on each side of the monument of location and center line of the Claim. The general course of the lode or vein is from the northerly to the southerly direction.

This claim is located in all or part of the following quarter section(s):

NE 1/4 of Section 7, T 24 N, R 52 E, M.D.B.M.  
SE 1/4 of Section 7, T 24 N, R 52 E, M.D.B.M.

in EUREKA County, State of Nevada.

The work of location consisted of making a claim map as provided in N.R.S. 517.040.

\_\_\_\_\_  
Claimant

Alan R. Day  
Agent - Alan R. Day

**198550**

BOOK 4 | 3 PAGE 3 | 6

BOOK 413 PAGE 317  
OFFICIAL RECORDS  
RECORDED AT THE REQUEST OF  
ELECTRUM RESOURCES  
2005 MAY 31 PM 1:39

EUREKA COUNTY, NEVADA  
M.N. REBAL EATL RECORDER  
FILE NO. FEES 20.50  
**198551**

**CERTIFICATE OF LOCATION  
LODE MINING CLAIM  
EUREKA COUNTY, NEVADA**

KNOW ALL MEN BY THESE PRESENTS, That  
the undersigned hereby certifies that:

ELECTRUM RESOURCES LLC.  
720 FAITH AVENUE  
ASHLAND, OREGON 97520

has located the G 165 Lode Mining Claim on the 19 day of March, 2005 whose dimensions are approximately 1500 feet by 600 feet. By this Declaration and such location, the above named locator(s) claim all veins, lodes, ledges, deposits and surface ground within the boundaries of said claim.

Said claim is a lode it being situated in the above mentioned county and state, and it is distinctly marked on the ground so that its boundaries may be readily traced by four 2" x 2" wooden post four feet long. Each monument is marked with a scribed metal tag, which states the claim name and number, and the location of the monument with respect to the claim.

Beginning at the NE corner (Cor. No. 1), thence 1500 feet south to the SE Corner (Cor. No. 2), thence 600 feet west to the SW Corner (Cor. No. 3), thence 1500 feet north to the NW Corner (Cor. No. 4), thence 600 feet east to the Point of Beginning.

The Claim is approximately 1500 feet long and 600 feet wide, such that 10 feet are claimed in a northerly direction and 1490 feet in a southerly direction from the point of discovery (monument of location), at which the Notice of Location was posted, together with 300 feet on each side of the monument of location and center line of the Claim. The general course of the lode or vein is from the northerly to the southerly direction.

This claim is located in all or part of the following quarter section(s):

SE 1/4 of Section 7, T 24 N, R 52 E, M.D.B.M.

in EUREKA County, State of Nevada.

The work of location consisted of making a claim map as provided in N.R.S. 517.040.

\_\_\_\_\_  
Claimant

Alan R. Day  
Agent - Alan R. Day

**198551**

BOOK 4 | 3 PAGE 3 | 7



BOOK 413 PAGE 318  
OFFICIAL RECORDS  
RECORDED AT THE REQUEST OF  
ELECTRUM RESOURCES  
2005 MAY 31 PM 1:39  
EUREKA COUNTY, NEVADA  
M.N. REBALEATI, RECORDER  
FILE NO. FEES 20.50  
**198552**

**CERTIFICATE OF LOCATION  
LODE MINING CLAIM  
EUREKA COUNTY, NEVADA**

KNOW ALL MEN BY THESE PRESENTS, That  
the undersigned hereby certifies that:

ELECTRUM RESOURCES LLC.  
720 FAITH AVENUE  
ASHLAND, OREGON 97520

has located the G 166 Lode Mining Claim on the 19 day of March, 2005 whose dimensions are approximately 1500 feet by 600 feet. By this Declaration and such location, the above named locator(s) claim all veins, lodes, ledges, deposits and surface ground within the boundaries of said claim.

Said claim is a lode it being situated in the above mentioned county and state, and it is distinctly marked on the ground so that its boundaries may be readily traced by four 2" x 2" wooden post four feet long. Each monument is marked with a scribed metal tag, which states the claim name and number, and the location of the monument with respect to the claim.

Beginning at the NE corner (Cor. No. 1), thence 1500 feet south to the SE Corner (Cor. No. 2), thence 600 feet west to the SW Corner (Cor. No. 3), thence 1500 feet north to the NW Corner (Cor. No. 4), thence 600 feet east to the Point of Beginning.

The Claim is approximately 1500 feet long and 600 feet wide, such that 1490 feet are claimed in a northerly direction and 10 feet in a southerly direction from the point of discovery (monument of location), at which the Notice of Location was posted, together with 300 feet on each side of the monument of location and center line of the Claim. The general course of the lode or vein is from the northerly to the southerly direction.

This claim is located in all or part of the following quarter section(s):

NE 1/4 of Section 7, T 24 N, R 52 E, M.D.B.M.  
NW 1/4 of Section 8, T 24 N, R 52 E, M.D.B.M.  
SE 1/4 of Section 7, T 24 N, R 52 E, M.D.B.M.  
SW 1/4 of Section 8, T 24 N, R 52 E, M.D.B.M.

in EUREKA County, State of Nevada.

The work of location consisted of making a claim map as provided in N.R.S. 517.040.

\_\_\_\_\_  
Claimant

  
\_\_\_\_\_  
Agent - Alan R. Day

**198552**

BOOK 4 | 3 PAGE 3 | 8

BOOK 413 PAGE 319  
OFFICIAL RECORDS  
RECORDED AT THE REQUEST OF  
ELECTRUM RESOURCES  
2005 MAY 31 PM 1:40

EUREKA COUNTY, NEVADA  
M.N. REBALEATI, RECORDER  
FILE NO. FEES 20.50

**198553**

**CERTIFICATE OF LOCATION  
LODE MINING CLAIM  
EUREKA COUNTY, NEVADA**

KNOW ALL MEN BY THESE PRESENTS, That  
the undersigned hereby certifies that:

ELECTRUM RESOURCES LLC.  
720 FAITH AVENUE  
ASHLAND, OREGON 97520

has located the G 167 Lode Mining Claim on the 19 day of March, 2005 whose dimensions are approximately 1500 feet by 600 feet. By this Declaration and such location, the above named locator(s) claim all veins, lodes, ledges, deposits and surface ground within the boundaries of said claim.

Said claim is a lode it being situated in the above mentioned county and state, and it is distinctly marked on the ground so that its boundaries may be readily traced by four 2" x 2" wooden post four feet long. Each monument is marked with a scribed metal tag, which states the claim name and number, and the location of the monument with respect to the claim.

Beginning at the NE corner (Cor. No. 1), thence 1500 feet south to the SE Corner (Cor. No. 2), thence 600 feet west to the SW Corner (Cor. No. 3), thence 1500 feet north to the NW Corner (Cor. No. 4), thence 600 feet east to the Point of Beginning.

The Claim is approximately 1500 feet long and 600 feet wide, such that 10 feet are claimed in a northerly direction and 1490 feet in a southerly direction from the point of discovery (monument of location), at which the Notice of Location was posted, together with 300 feet on each side of the monument of location and center line of the Claim. The general course of the lode or vein is from the northerly to the southerly direction.


This claim is located in all or part of the following quarter section(s):

SE 1/4 of Section 7, T 24 N, R 52 E, M.D.B.M.  
SW 1/4 of Section 8, T 24 N, R 52 E, M.D.B.M.

in EUREKA County, State of Nevada.

The work of location consisted of making a claim map as provided in N.R.S. 517.040.

\_\_\_\_\_  
Claimant



\_\_\_\_\_  
Agent - Alan R. Day

**198553**

BOOK 4 | 3 PAGE 3 | 9

BOOK 413 PAGE 320  
OFFICIAL RECORDS  
RECORDED AT THE REQUEST OF  
ELECTRUM RESOURCES  
2005 MAY 31 PM 1:40

EUREKA COUNTY, NEVADA  
M.N. REBALEATI, RECORDER  
FILE NO. FEES 20.50

198554

**CERTIFICATE OF LOCATION  
LODE MINING CLAIM  
EUREKA COUNTY, NEVADA**

KNOW ALL MEN BY THESE PRESENTS, That  
the undersigned hereby certifies that:

ELECTRUM RESOURCES LLC.  
720 FAITH AVENUE  
ASHLAND, OREGON 97520

has located the G 168 Lode Mining Claim on the 19 day of March, 2005 whose dimensions are approximately 1500 feet by 600 feet. By this Declaration and such location, the above named locator(s) claim all veins, lodes, ledges, deposits and surface ground within the boundaries of said claim.

Said claim is a lode it being situated in the above mentioned county and state, and it is distinctly marked on the ground so that its boundaries may be readily traced by four 2" x 2" wooden post four feet long. Each monument is marked with a scribed metal tag, which states the claim name and number, and the location of the monument with respect to the claim.

Beginning at the NE corner (Cor. No. 1), thence 1500 feet south to the SE Corner (Cor. No. 2), thence 600 feet west to the SW Corner (Cor. No. 3), thence 1500 feet north to the NW Corner (Cor. No. 4), thence 600 feet east to the Point of Beginning.

The Claim is approximately 1500 feet long and 600 feet wide, such that 1490 feet are claimed in a northerly direction and 10 feet in a southerly direction from the point of discovery (monument of location), at which the Notice of Location was posted, together with 300 feet on each side of the monument of location and center line of the Claim. The general course of the lode or vein is from the northerly to the southerly direction.

This claim is located in all or part of the following quarter section(s):

NW 1/4 of Section 8 ,T 24 N, R 52 E, M.D.B.M.  
SW 1/4 of Section 8 ,T 24 N, R 52 E, M.D.B.M.

in EUREKA County, State of Nevada.

The work of location consisted of making a claim map as provided in N.R.S. 517.040.

\_\_\_\_\_  
Claimant

Alan R. Day  
Agent - Alan R. Day

198554

BOOK 413 PAGE 320

BOOK 413 PAGE 321  
OFFICIAL RECORDS  
RECORDED AT THE REQUEST OF  
ELECTRUM RESOURCES  
2005 MAY 31 PM 1:40

EUREKA COUNTY, NEVADA  
M.N. REBALEATI, RECORDER  
FILE NO. FEES 20.50  
**198555**

**CERTIFICATE OF LOCATION  
LODE MINING CLAIM  
EUREKA COUNTY, NEVADA**

KNOW ALL MEN BY THESE PRESENTS, That  
the undersigned hereby certifies that:

ELECTRUM RESOURCES LLC.  
720 FAITH AVENUE  
ASHLAND, OREGON 97520

has located the G 169 Lode Mining Claim on the 19 day of March, 2005 whose dimensions are approximately 1500 feet by 600 feet. By this Declaration and such location, the above named locator(s) claim all veins, lodes, ledges, deposits and surface ground within the boundaries of said claim.

Said claim is a lode it being situated in the above mentioned county and state, and it is distinctly marked on the ground so that its boundaries may be readily traced by four 2" x 2" wooden post four feet long. Each monument is marked with a scribed metal tag, which states the claim name and number, and the location of the monument with respect to the claim.

Beginning at the NE corner (Cor. No. 1), thence 1500 feet south to the SE Corner (Cor. No. 2), thence 600 feet west to the SW Corner (Cor. No. 3), thence 1500 feet north to the NW Corner (Cor. No. 4), thence 600 feet east to the Point of Beginning.

The Claim is approximately 1500 feet long and 600 feet wide, such that 10 feet are claimed in a northerly direction and 1490 feet in a southerly direction from the point of discovery (monument of location), at which the Notice of Location was posted, together with 300 feet on each side of the monument of location and center line of the Claim. The general course of the lode or vein is from the northerly to the southerly direction.

This claim is located in all or part of the following quarter section(s):

SW 1/4 of Section 8, T 24 N, R 52 E, M.D.B.M.

in EUREKA County, State of Nevada.

The work of location consisted of making a claim map as provided in N.R.S. 517.040.

\_\_\_\_\_  
Claimant

*Alan Day*

\_\_\_\_\_  
Agent - Alan B. Day

BOOK 413 PAGE 321

**198555**

BOOK 413 PAGE 322  
OFFICIAL RECORDS  
RECORDED AT THE REQUEST OF  
ELECTRUM RESOURCES  
2005 MAY 31 PM 1:40  
EUREKA COUNTY, NEVADA  
M.N. REBALEATI, RECORDER  
FILE NO. FEES \$ 20.50  
**198556**

**CERTIFICATE OF LOCATION  
LODE MINING CLAIM  
EUREKA COUNTY, NEVADA**

KNOW ALL MEN BY THESE PRESENTS, That  
the undersigned hereby certifies that:

ELECTRUM RESOURCES LLC.  
720 FAITH AVENUE  
ASHLAND, OREGON 97520

has located the G 170 Lode Mining Claim on the 19 day of March, 2005 whose dimensions are approximately 1500 feet by 600 feet. By this Declaration and such location, the above named locator(s) claim all veins, lodes, ledges, deposits and surface ground within the boundaries of said claim.

Said claim is a lode it being situated in the above mentioned county and state, and it is distinctly marked on the ground so that its boundaries may be readily traced by four 2" x 2" wooden post four feet long. Each monument is marked with a scribed metal tag, which states the claim name and number, and the location of the monument with respect to the claim.

Beginning at the NE corner (Cor. No. 1), thence 1500 feet south to the SE Corner (Cor. No. 2), thence 600 feet west to the SW Corner (Cor. No. 3), thence 1500 feet north to the NW Corner (Cor. No. 4), thence 600 feet east to the Point of Beginning.

The Claim is approximately 1500 feet long and 600 feet wide, such that 1490 feet are claimed in a northerly direction and 10 feet in a southerly direction from the point of discovery (monument of location), at which the Notice of Location was posted, together with 300 feet on each side of the monument of location and center line of the Claim. The general course of the lode or vein is from the northerly to the southerly direction.

This claim is located in all or part of the following quarter section(s):

NW 1/4 of Section 8, T 24 N, R 52 E, M.D.B.M.  
SW 1/4 of Section 8, T 24 N, R 52 E, M.D.B.M.

in EUREKA County, State of Nevada.

The work of location consisted of making a claim map as provided in N.R.S. 517.040.

\_\_\_\_\_  
Claimant

  
\_\_\_\_\_  
Agent - Alan R. Day

**198556**

BOOK 4 | 3 PAGE 322

BOOK 413 PAGE 323  
OFFICIAL RECORDS  
RECORDED AT THE REQUEST OF  
ELECTRUM RESOURCES  
2005 MAY 31 PM 1:40

EUREKA COUNTY, NEVADA  
M.N. REBALEATI, RECORDER  
FILE NO. 198557 FEES \$ 20.50

**CERTIFICATE OF LOCATION**  
**LODE MINING CLAIM**  
**EUREKA COUNTY, NEVADA**

KNOW ALL MEN BY THESE PRESENTS, That  
the undersigned hereby certifies that:

ELECTRUM RESOURCES LLC.  
720 FAITH AVENUE  
ASHLAND, OREGON 97520

has located the G 171 Lode Mining Claim on the 19 day of March, 2005 whose dimensions are approximately 1500 feet by 600 feet. By this Declaration and such location, the above named locator(s) claim all veins, lodes, ledges, deposits and surface ground within the boundaries of said claim.

Said claim is a lode it being situated in the above mentioned county and state, and it is distinctly marked on the ground so that its boundaries may be readily traced by four 2" x 2" wooden post four feet long. Each monument is marked with a scribed metal tag, which states the claim name and number, and the location of the monument with respect to the claim.

Beginning at the NE corner (Cor. No. 1), thence 1500 feet south to the SE Corner (Cor. No. 2), thence 600 feet west to the SW Corner (Cor. No. 3), thence 1500 feet north to the NW Corner (Cor. No. 4), thence 600 feet east to the Point of Beginning.

The Claim is approximately 1500 feet long and 600 feet wide, such that 10 feet are claimed in a northerly direction and 1490 feet in a southerly direction from the point of discovery (monument of location), at which the Notice of Location was posted, together with 300 feet on each side of the monument of location and center line of the Claim. The general course of the lode or vein is from the northerly to the southerly direction.


This claim is located in all or part of the following quarter section(s):

SW 1/4 of Section 8, T 24 N, R 52 E, M.D.B.M.

in EUREKA County, State of Nevada.

The work of location consisted of making a claim map as provided in N.R.S. 517.040.

\_\_\_\_\_  
Claimant



\_\_\_\_\_  
Agent - Alan R. Day

**198557**

BOOK 4 | 3 PAGE 323

BOOK 413 PAGE 324  
OFFICIAL RECORDS  
RECORDED AT THE REQUEST OF  
ELECTRUM RESOURCES  
2005 MAY 31 PM 1:40

EUREKA COUNTY, NEVADA  
M.N. REBALEATI, RECORDER  
FILE NO. FEES 20.50

**CERTIFICATE OF LOCATION  
LODE MINING CLAIM  
EUREKA COUNTY, NEVADA**

**198558**

KNOW ALL MEN BY THESE PRESENTS, That  
the undersigned hereby certifies that:

ELECTRUM RESOURCES LLC.  
720 FAITH AVENUE  
ASHLAND, OREGON 97520

has located the G 172 Lode Mining Claim on the 19 day of March, 2005 whose dimensions are approximately 1500 feet by 600 feet. By this Declaration and such location, the above named locator(s) claim all veins, lodes, ledges, deposits and surface ground within the boundaries of said claim.

Said claim is a lode it being situated in the above mentioned county and state, and it is distinctly marked on the ground so that its boundaries may be readily traced by four 2" x 2" wooden post four feet long. Each monument is marked with a scribed metal tag, which states the claim name and number, and the location of the monument with respect to the claim.

Beginning at the NE corner (Cor. No. 1), thence 1500 feet south to the SE Corner (Cor. No. 2), thence 600 feet west to the SW Corner (Cor. No. 3), thence 1500 feet north to the NW Corner (Cor. No. 4), thence 600 feet east to the Point of Beginning.

The Claim is approximately 1500 feet long and 600 feet wide, such that 1490 feet are claimed in a northerly direction and 10 feet in a southerly direction from the point of discovery (monument of location), at which the Notice of Location was posted, together with 300 feet on each side of the monument of location and center line of the Claim. The general course of the lode or vein is from the northerly to the southerly direction.

This claim is located in all or part of the following quarter section(s):

NW 1/4 of Section 8, T 24 N, R 52 E, M.D.B.M.  
SW 1/4 of Section 8, T 24 N, R 52 E, M.D.B.M.

in EUREKA County, State of Nevada.

The work of location consisted of making a claim map as provided in N.R.S. 517.040.

\_\_\_\_\_  
Claimant

Alan R. Day  
Agent - Alan R. Day

**198558**

BOOK 413 PAGE 324

BOOK 413 PAGE 325  
OFFICIAL RECORDS  
RECORDED AT THE REQUEST OF  
ELECTRUM RESOURCES

2005 MAY 31 PM 1:40

EUREKA COUNTY, NEVADA  
M.H. REBALEATI, RECORDER  
FILE NO. 198559  
FEES \$20.50

**CERTIFICATE OF LOCATION  
LODE MINING CLAIM  
EUREKA COUNTY, NEVADA**

KNOW ALL MEN BY THESE PRESENTS, That  
the undersigned hereby certifies that:

ELECTRUM RESOURCES LLC.  
720 FAITH AVENUE  
ASHLAND, OREGON 97520

has located the G 173 Lode Mining Claim on the 19 day of March, 2005 whose dimensions are approximately 1500 feet by 600 feet. By this Declaration and such location, the above named locator(s) claim all veins, lodes, ledges, deposits and surface ground within the boundaries of said claim.

Said claim is a lode it being situated in the above mentioned county and state, and it is distinctly marked on the ground so that its boundaries may be readily traced by four 2" x 2" wooden post four feet long. Each monument is marked with a scribed metal tag, which states the claim name and number, and the location of the monument with respect to the claim.

Beginning at the NE corner (Cor. No. 1), thence 1500 feet south to the SE Corner (Cor. No. 2), thence 600 feet west to the SW Corner (Cor. No. 3), thence 1500 feet north to the NW Corner (Cor. No. 4), thence 600 feet east to the Point of Beginning.

The Claim is approximately 1500 feet long and 600 feet wide, such that 10 feet are claimed in a northerly direction and 1490 feet in a southerly direction from the point of discovery (monument of location), at which the Notice of Location was posted, together with 300 feet on each side of the monument of location and center line of the Claim. The general course of the lode or vein is from the northerly to the southerly direction.

This claim is located in all or part of the following quarter section(s):

SW 1/4 of Section 8, T 24 N, R 52 E, M.D.B.M.

in EUREKA County, State of Nevada.

The work of location consisted of making a claim map as provided in N.R.S. 517.040.

\_\_\_\_\_  
Claimant

*Alan R. Day*  
\_\_\_\_\_  
Agent - Alan R. Day

**198559**

BOOK 413 PAGE 325



BOOK 413 PAGE 326  
OFFICIAL RECORDS  
RECORDED AT THE REQUEST OF  
ELECTRUM RESOURCES  
2005 MAY 31 PM 1:40  
EUREKA COUNTY, NEVADA  
M.N. REBALEATI, RECORDER  
FILE NO. FEES 20.50  
**198560**

**CERTIFICATE OF LOCATION  
LODE MINING CLAIM  
EUREKA COUNTY, NEVADA**

KNOW ALL MEN BY THESE PRESENTS, That  
the undersigned hereby certifies that:

ELECTRUM RESOURCES LLC.  
720 FAITH AVENUE  
ASHLAND, OREGON 97520

has located the G 174 Lode Mining Claim on the 19 day of March, 2005 whose dimensions are approximately 1500 feet by 600 feet. By this Declaration and such location, the above named locator(s) claim all veins, lodes, ledges, deposits and surface ground within the boundaries of said claim.

Said claim is a lode it being situated in the above mentioned county and state, and it is distinctly marked on the ground so that its boundaries may be readily traced by four 2" x 2" wooden post four feet long. Each monument is marked with a scribed metal tag, which states the claim name and number, and the location of the monument with respect to the claim.

Beginning at the NE corner (Cor. No. 1), thence 1500 feet south to the SE Corner (Cor. No. 2), thence 600 feet west to the SW Corner (Cor. No. 3), thence 1500 feet north to the NW Corner (Cor. No. 4), thence 600 feet east to the Point of Beginning.

The Claim is approximately 1500 feet long and 600 feet wide, such that 1490 feet are claimed in a northerly direction and 10 feet in a southerly direction from the point of discovery (monument of location), at which the Notice of Location was posted, together with 300 feet on each side of the monument of location and center line of the Claim. The general course of the lode or vein is from the northerly to the southerly direction.

This claim is located in all or part of the following quarter section(s):

NW 1/4 of Section 8, T 24 N, R 52 E, M.D.B.M.  
SW 1/4 of Section 8, T 24 N, R 52 E, M.D.B.M.

in EUREKA County, State of Nevada.

The work of location consisted of making a claim map as provided in N.R.S. 517.040.

\_\_\_\_\_  
Claimant

*Alan R. Day*  
\_\_\_\_\_  
Agent - Alan R. Day

**198560**

BOOK 413 PAGE 326

BOOK 413 PAGE 327  
OFFICIAL RECORDS  
RECORDED AT THE REQUEST OF  
ELECTRUM RESOURCES  
2005 MAY 31 PM 1:40

**CERTIFICATE OF LOCATION  
LODE MINING CLAIM  
EUREKA COUNTY, NEVADA**

EUREKA COUNTY, NEVADA  
M.N. REBALEATI, RECORDER  
FILE NO. FEES 20.50  
**198561**

KNOW ALL MEN BY THESE PRESENTS, That  
the undersigned hereby certifies that:

ELECTRUM RESOURCES LLC.  
720 FAITH AVENUE  
ASHLAND, OREGON 97520

has located the G 175 Lode Mining Claim on the 19 day of March, 2005 whose dimensions are approximately 1500 feet by 600 feet. By this Declaration and such location, the above named locator(s) claim all veins, lodes, ledges, deposits and surface ground within the boundaries of said claim.

Said claim is a lode it being situated in the above mentioned county and state, and it is distinctly marked on the ground so that its boundaries may be readily traced by four 2" x 2" wooden post four feet long. Each monument is marked with a scribed metal tag, which states the claim name and number, and the location of the monument with respect to the claim.

Beginning at the NE corner (Cor. No. 1), thence 1500 feet south to the SE Corner (Cor. No. 2), thence 600 feet west to the SW Corner (Cor. No. 3), thence 1500 feet north to the NW Corner (Cor. No. 4), thence 600 feet east to the Point of Beginning.

The Claim is approximately 1500 feet long and 600 feet wide, such that 10 feet are claimed in a northerly direction and 1490 feet in a southerly direction from the point of discovery (monument of location), at which the Notice of Location was posted, together with 300 feet on each side of the monument of location and center line of the Claim. The general course of the lode or vein is from the northerly to the southerly direction.

This claim is located in all or part of the following quarter section(s):

SW 1/4 of Section 8, T 24 N, R 52 E, M.D.B.M.

in EUREKA County, State of Nevada.

The work of location consisted of making a claim map as provided in N.R.S. 517.040.

\_\_\_\_\_  
Claimant

  
\_\_\_\_\_  
Agent - Alan R. Day

**198561**

BOOK 413 PAGE 327

BOOK 413 PAGE 328  
OFFICIAL RECORDS  
RECORDED AT THE REQUEST OF  
ELECTRUM RESOURCES  
2005 MAY 31 PM 1:40

EUREKA COUNTY, NEVADA  
M.N. REBALEATI, RECORDER  
FILE NO. 198562  
FEES 20.50

**CERTIFICATE OF LOCATION  
LODE MINING CLAIM  
EUREKA COUNTY, NEVADA**

KNOW ALL MEN BY THESE PRESENTS, That  
the undersigned hereby certifies that:

ELECTRUM RESOURCES LLC.  
720 FAITH AVENUE  
ASHLAND, OREGON 97520

has located the G 176 Lode Mining Claim on the 19 day of March, 2005 whose dimensions are approximately 1500 feet by 600 feet. By this Declaration and such location, the above named locator(s) claim all veins, lodes, ledges, deposits and surface ground within the boundaries of said claim.

Said claim is a lode it being situated in the above mentioned county and state, and it is distinctly marked on the ground so that its boundaries may be readily traced by four 2" x 2" wooden post four feet long. Each monument is marked with a scribed metal tag, which states the claim name and number, and the location of the monument with respect to the claim.

Beginning at the NE corner (Cor. No. 1), thence 1500 feet south to the SE Corner (Cor. No. 2), thence 600 feet west to the SW Corner (Cor. No. 3), thence 1500 feet north to the NW Corner (Cor. No. 4), thence 600 feet east to the Point of Beginning.


The Claim is approximately 1500 feet long and 600 feet wide, such that 1490 feet are claimed in a northerly direction and 10 feet in a southerly direction from the point of discovery (monument of location), at which the Notice of Location was posted, together with 300 feet on each side of the monument of location and center line of the Claim. The general course of the lode or vein is from the northerly to the southerly direction.

This claim is located in all or part of the following quarter section(s):

- NE 1/4 of Section 8, T 24 N, R 52 E, M.D.B.M.
- NW 1/4 of Section 8, T 24 N, R 52 E, M.D.B.M.
- SE 1/4 of Section 8, T 24 N, R 52 E, M.D.B.M.
- SW 1/4 of Section 8, T 24 N, R 52 E, M.D.B.M.

in EUREKA County, State of Nevada.

The work of location consisted of making a claim map as provided in N.R.S. 517.040.

\_\_\_\_\_  
Claimant  
  
\_\_\_\_\_  
Agent - Alan R. Day

**198562**

BOOK 413 PAGE 328

BOOK **413** PAGE **329**  
OFFICIAL RECORDS  
RECORDED AT THE REQUEST OF  
ELECTRUM RESOURCES  
2005 MAY 31 PM 1:40

EUREKA COUNTY, NEVADA  
M.H. REBELETTI, RECORDER  
FILE NO. FEES **20.50**  
**198563**

**CERTIFICATE OF LOCATION  
LODE MINING CLAIM  
EUREKA COUNTY, NEVADA**

KNOW ALL MEN BY THESE PRESENTS, That  
the undersigned hereby certifies that:

ELECTRUM RESOURCES LLC.  
720 FAITH AVENUE  
ASHLAND, OREGON 97520

has located the G 177 Lode Mining Claim on the 19 day of March, 2005 whose dimensions are approximately 1500 feet by 600 feet. By this Declaration and such location, the above named locator(s) claim all veins, lodes, ledges, deposits and surface ground within the boundaries of said claim.

Said claim is a lode it being situated in the above mentioned county and state, and it is distinctly marked on the ground so that its boundaries may be readily traced by four 2" x 2" wooden post four feet long. Each monument is marked with a scribed metal tag, which states the claim name and number, and the location of the monument with respect to the claim.

Beginning at the NE corner (Cor. No. 1), thence 1500 feet south to the SE Corner (Cor. No. 2), thence 600 feet west to the SW Corner (Cor. No. 3), thence 1500 feet north to the NW Corner (Cor. No. 4), thence 600 feet east to the Point of Beginning.

The Claim is approximately 1500 feet long and 600 feet wide, such that 10 feet are claimed in a northerly direction and 1490 feet in a southerly direction from the point of discovery (monument of location), at which the Notice of Location was posted, together with 300 feet on each side of the monument of location and center line of the Claim. The general course of the lode or vein is from the northerly to the southerly direction.

This claim is located in all or part of the following quarter section(s):

SE 1/4 of Section 8, T 24 N, R 52 E, M.D.B.M.  
SW 1/4 of Section 8, T 24 N, R 52 E, M.D.B.M.

in EUREKA County, State of Nevada.

The work of location consisted of making a claim map as provided in N.R.S. 517.040.

\_\_\_\_\_  
Claimant

Alan R. Day  
Agent - Alan R. Day

**198563**

BOOK 413 PAGE 329

BOOK 413 PAGE 330  
OFFICIAL RECORDS  
RECORDED AT THE REQUEST OF  
ELECTRUM RESOURCES  
2005 MAY 31 PM 1:40  
EUREKA COUNTY, NEVADA  
M.N. REBALEATH, RECORDER  
FILE NO. FEES 20.50  
198564

**CERTIFICATE OF LOCATION  
LODE MINING CLAIM  
EUREKA COUNTY, NEVADA**

KNOW ALL MEN BY THESE PRESENTS, That  
the undersigned hereby certifies that:

ELECTRUM RESOURCES LLC.  
720 FAITH AVENUE  
ASHLAND, OREGON 97520

has located the G 178 Lode Mining Claim on the 18 day of March, 2005 whose dimensions are approximately 1500 feet by 600 feet. By this Declaration and such location, the above named locator(s) claim all veins, lodes, ledges, deposits and surface ground within the boundaries of said claim.

Said claim is a lode it being situated in the above mentioned county and state, and it is distinctly marked on the ground so that its boundaries may be readily traced by four 2" x 2" wooden post four feet long. Each monument is marked with a scribed metal tag, which states the claim name and number, and the location of the monument with respect to the claim.

Beginning at the NE corner (Cor. No. 1), thence 1500 feet south to the SE Corner (Cor. No. 2), thence 600 feet west to the SW Corner (Cor. No. 3), thence 1500 feet north to the NW Corner (Cor. No. 4), thence 600 feet east to the Point of Beginning.

The Claim is approximately 1500 feet long and 600 feet wide, such that 10 feet are claimed in a northerly direction and 1490 feet in a southerly direction from the point of discovery (monument of location), at which the Notice of Location was posted, together with 300 feet on each side of the monument of location and center line of the Claim. The general course of the lode or vein is from the northerly to the southerly direction.

This claim is located in all or part of the following quarter section(s):

NE 1/4 of Section 13, T 24 N, R 51 E, M.D.B.M.  
NW 1/4 of Section 13, T 24 N, R 51 E, M.D.B.M.

in EUREKA County, State of Nevada.

The work of location consisted of making a claim map as provided in N.R.S. 517.040.

\_\_\_\_\_  
Claimant

  
Agent - Alan R. Day

**198564**

BOOK 413 PAGE 331  
OFFICIAL RECORDS  
RECORDED AT THE REQUEST OF  
ELECTRUM RESOURCES  
2005 MAY 31 PM 1:40

EUREKA COUNTY, NEVADA  
M.H. REBALEATI, RECORDER  
FILE NO. 198565 FEES 20.50

**CERTIFICATE OF LOCATION  
LODE MINING CLAIM  
EUREKA COUNTY, NEVADA**

KNOW ALL MEN BY THESE PRESENTS, That  
the undersigned hereby certifies that:

ELECTRUM RESOURCES LLC.  
720 FAITH AVENUE  
ASHLAND, OREGON 97520

has located the G 179 Lode Mining Claim on the 18 day of March, 2005 whose dimensions are approximately 1500 feet by 600 feet. By this Declaration and such location, the above named locator(s) claim all veins, lodes, ledges, deposits and surface ground within the boundaries of said claim.

Said claim is a lode it being situated in the above mentioned county and state, and it is distinctly marked on the ground so that its boundaries may be readily traced by four 2" x 2" wooden post four feet long. Each monument is marked with a scribed metal tag, which states the claim name and number, and the location of the monument with respect to the claim.

Beginning at the NE corner (Cor. No. 1), thence 1500 feet south to the SE Corner (Cor. No. 2), thence 600 feet west to the SW Corner (Cor. No. 3), thence 1500 feet north to the NW Corner (Cor. No. 4), thence 600 feet east to the Point of Beginning.

The Claim is approximately 1500 feet long and 600 feet wide, such that 10 feet are claimed in a northerly direction and 1490 feet in a southerly direction from the point of discovery (monument of location), at which the Notice of Location was posted, together with 300 feet on each side of the monument of location and center line of the Claim. The general course of the lode or vein is from the northerly to the southerly direction.

This claim is located in all or part of the following quarter section(s):

NE 1/4 of Section 13, T 24 N, R 51 E, M.D.B.M.

in EUREKA County, State of Nevada.

The work of location consisted of making a claim map as provided in N.R.S. 517.040.

\_\_\_\_\_  
Claimant

Alan R. Day  
Agent - Alan R. Day

**198565**

BOOK 413 PAGE 331

BOOK 413 PAGE 332  
OFFICIAL RECORDS  
RECORDED AT THE REQUEST OF  
ELECTRUM RESOURCES  
2005 MAY 31 PM 1:41

EUREKA COUNTY, NEVADA  
M.N. REBALEATI, RECORDER  
FILE NO. 198566  
FEES 20.50

**CERTIFICATE OF LOCATION  
LODE MINING CLAIM  
EUREKA COUNTY, NEVADA**

KNOW ALL MEN BY THESE PRESENTS, That  
the undersigned hereby certifies that:

ELECTRUM RESOURCES LLC.  
720 FAITH AVENUE  
ASHLAND, OREGON 97520

has located the G 180 Lode Mining Claim on the 18 day of March, 2005 whose dimensions are approximately 1500 feet by 600 feet. By this Declaration and such location, the above named locator(s) claim all veins, lodes, ledges, deposits and surface ground within the boundaries of said claim.

Said claim is a lode it being situated in the above mentioned county and state, and it is distinctly marked on the ground so that its boundaries may be readily traced by four 2" x 2" wooden post four feet long. Each monument is marked with a scribed metal tag, which states the claim name and number, and the location of the monument with respect to the claim.

Beginning at the NE corner (Cor. No. 1), thence 1500 feet south to the SE Corner (Cor. No. 2), thence 600 feet west to the SW Corner (Cor. No. 3), thence 1500 feet north to the NW Corner (Cor. No. 4), thence 600 feet east to the Point of Beginning.

The Claim is approximately 1500 feet long and 600 feet wide, such that 10 feet are claimed in a northerly direction and 1490 feet in a southerly direction from the point of discovery (monument of location), at which the Notice of Location was posted, together with 300 feet on each side of the monument of location and center line of the Claim. The general course of the lode or vein is from the northerly to the southerly direction.

This claim is located in all or part of the following quarter section(s):

NE 1/4 of Section 13, T 24 N, R 51 E, M.D.B.M.

in EUREKA County, State of Nevada.

The work of location consisted of making a claim map as provided in N.R.S. 517.040.

\_\_\_\_\_  
Claimant

*Alan R. Day*  
\_\_\_\_\_  
Agent - Alan R. Day

**198566**

BOOK 413 PAGE 332

BOOK 413 PAGE 333  
OFFICIAL RECORDS  
RECORDED AT THE REQUEST OF  
ELECTRUM RESOURCES  
2005 MAY 31 PM 1:41

EUREKA COUNTY, NEVADA  
M.N. REBALEATI, RECORDER  
FILE NO. FEES 20.50  
**198567**

**CERTIFICATE OF LOCATION  
LODE MINING CLAIM  
EUREKA COUNTY, NEVADA**

KNOW ALL MEN BY THESE PRESENTS, That  
the undersigned hereby certifies that:

ELECTRUM RESOURCES LLC.  
720 FAITH AVENUE  
ASHLAND, OREGON 97520

has located the G 181 Lode Mining Claim on the 18 day of March, 2005 whose dimensions are approximately 1500 feet by 600 feet. By this Declaration and such location, the above named locator(s) claim all veins, lodes, ledges, deposits and surface ground within the boundaries of said claim.

Said claim is a lode it being situated in the above mentioned county and state, and it is distinctly marked on the ground so that its boundaries may be readily traced by four 2" x 2" wooden post four feet long. Each monument is marked with a scribed metal tag, which states the claim name and number, and the location of the monument with respect to the claim.

Beginning at the NE corner (Cor. No. 1), thence 1500 feet south to the SE Corner (Cor. No. 2), thence 600 feet west to the SW Corner (Cor. No. 3), thence 1500 feet north to the NW Corner (Cor. No. 4), thence 600 feet east to the Point of Beginning.

The Claim is approximately 1500 feet long and 600 feet wide, such that 10 feet are claimed in a northerly direction and 1490 feet in a southerly direction from the point of discovery (monument of location), at which the Notice of Location was posted, together with 300 feet on each side of the monument of location and center line of the Claim. The general course of the lode or vein is from the northerly to the southerly direction.

This claim is located in all or part of the following quarter section(s):

NE 1/4 of Section 13, T 24 N, R 51 E, M.D.B.M.

in EUREKA County, State of Nevada.

The work of location consisted of making a claim map as provided in N.R.S. 517.040.

\_\_\_\_\_  
Claimant

Alan Day  
Agent - Alan R. Day

**198567**

BOOK 4 | 3 PAGE 333



BOOK 413 PAGE 334  
OFFICIAL RECORDS  
RECORDED AT THE REQUEST OF  
ELECTRUM RESOURCES  
2005 MAY 31 PM 1:41

EUREKA COUNTY, NEVADA  
M.N. REBALEATI, RECORDER  
FILE NO. FEES 20.50  
**198568**

**CERTIFICATE OF LOCATION  
LODE MINING CLAIM  
EUREKA COUNTY, NEVADA**

KNOW ALL MEN BY THESE PRESENTS, That  
the undersigned hereby certifies that:

ELECTRUM RESOURCES LLC.  
720 FAITH AVENUE  
ASHLAND, OREGON 97520

has located the G 182 Lode Mining Claim on the 18 day of March, 2005 whose dimensions are approximately 1500 feet by 600 feet. By this Declaration and such location, the above named locator(s) claim all veins, lodes, ledges, deposits and surface ground within the boundaries of said claim.

Said claim is a lode it being situated in the above mentioned county and state, and it is distinctly marked on the ground so that its boundaries may be readily traced by four 2" x 2" wooden post four feet long. Each monument is marked with a scribed metal tag, which states the claim name and number, and the location of the monument with respect to the claim.

Beginning at the NE corner (Cor. No. 1), thence 1500 feet south to the SE Corner (Cor. No. 2), thence 600 feet west to the SW Corner (Cor. No. 3), thence 1500 feet north to the NW Corner (Cor. No. 4), thence 600 feet east to the Point of Beginning.

The Claim is approximately 1500 feet long and 600 feet wide, such that 10 feet are claimed in a northerly direction and 1490 feet in a southerly direction from the point of discovery (monument of location), at which the Notice of Location was posted, together with 300 feet on each side of the monument of location and center line of the Claim. The general course of the lode or vein is from the northerly to the southerly direction.

This claim is located in all or part of the following quarter section(s):

NE 1/4 of Section 13, T 24 N, R 51 E, M.D.B.M.

in EUREKA County, State of Nevada.

The work of location consisted of making a claim map as provided in N.R.S. 517.040.

\_\_\_\_\_  
Claimant

  
\_\_\_\_\_  
Agent - Alan R. Day

**198568**

BOOK 4 | 3 PAGE 334

BOOK 413 PAGE 335  
OFFICIAL RECORDS  
RECORDED AT THE REQUEST OF  
ELECTRUM RESOURCES  
2005 MAY 31 PM 1:41

EUREKA COUNTY, NEVADA  
M.N. REBALEATI, RECORDER  
FILE NO. FEES 20.50  
**198569**

**CERTIFICATE OF LOCATION  
LODE MINING CLAIM  
EUREKA COUNTY, NEVADA**

KNOW ALL MEN BY THESE PRESENTS, That  
the undersigned hereby certifies that:

ELECTRUM RESOURCES LLC.  
720 FAITH AVENUE  
ASHLAND, OREGON 97520

has located the G 183 Lode Mining Claim on the 18 day of March, 2005 whose dimensions are approximately 1500 feet by 600 feet. By this Declaration and such location, the above named locator(s) claim all veins, lodes, ledges, deposits and surface ground within the boundaries of said claim.

Said claim is a lode it being situated in the above mentioned county and state, and it is distinctly marked on the ground so that its boundaries may be readily traced by four 2" x 2" wooden post four feet long. Each monument is marked with a scribed metal tag, which states the claim name and number, and the location of the monument with respect to the claim.

Beginning at the NE corner (Cor. No. 1), thence 1500 feet south to the SE Corner (Cor. No. 2), thence 600 feet west to the SW Corner (Cor. No. 3), thence 1500 feet north to the NW Corner (Cor. No. 4), thence 600 feet east to the Point of Beginning.

The Claim is approximately 1500 feet long and 600 feet wide, such that 1490 feet are claimed in a northerly direction and 10 feet in a southerly direction from the point of discovery (monument of location), at which the Notice of Location was posted, together with 300 feet on each side of the monument of location and center line of the Claim. The general course of the lode or vein is from the northerly to the southerly direction.

This claim is located in all or part of the following quarter section(s):

NE 1/4 of Section 13, T 24 N, R 51 E, M.D.B.M.  
NW 1/4 of Section 18, T 24 N, R 52 E, M.D.B.M.  
SE 1/4 of Section 12, T 24 N, R 51 E, M.D.B.M.  
SW 1/4 of Section 7, T 24 N, R 52 E, M.D.B.M.

in EUREKA County, State of Nevada.

The work of location consisted of making a claim map as provided in N.R.S. 517.040.

\_\_\_\_\_  
Claimant

  
\_\_\_\_\_  
Agent - Alan R. Day

**198569**

BOOK 4 | 3 PAGE 335

BOOK 413 PAGE 336  
OFFICIAL RECORDS  
RECORDED AT THE REQUEST OF  
ELECTRUM RESOURCES  
2005 MAY 31 PM 1:41

EUREKA COUNTY, NEVADA  
M.N. REBALEATI, RECORDER  
FILE NO. FEES 20.50  
198570

**CERTIFICATE OF LOCATION  
LODE MINING CLAIM  
EUREKA COUNTY, NEVADA**

KNOW ALL MEN BY THESE PRESENTS, That  
the undersigned hereby certifies that:

ELECTRUM RESOURCES LLC.  
720 FAITH AVENUE  
ASHLAND, OREGON 97520

has located the G 184 Lode Mining Claim on the 18 day of March, 2005 whose dimensions are approximately 1500 feet by 600 feet. By this Declaration and such location, the above named locator(s) claim all veins, lodes, ledges, deposits and surface ground within the boundaries of said claim.

Said claim is a lode it being situated in the above mentioned county and state, and it is distinctly marked on the ground so that its boundaries may be readily traced by four 2" x 2" wooden post four feet long. Each monument is marked with a scribed metal tag, which states the claim name and number, and the location of the monument with respect to the claim.

Beginning at the NE corner (Cor. No. 1), thence 1500 feet south to the SE Corner (Cor. No. 2), thence 600 feet west to the SW Corner (Cor. No. 3), thence 1500 feet north to the NW Corner (Cor. No. 4), thence 600 feet east to the Point of Beginning.

The Claim is approximately 1500 feet long and 600 feet wide, such that 10 feet are claimed in a northerly direction and 1490 feet in a southerly direction from the point of discovery (monument of location), at which the Notice of Location was posted, together with 300 feet on each side of the monument of location and center line of the Claim. The general course of the lode or vein is from the northerly to the southerly direction.

This claim is located in all or part of the following quarter section(s):

NE 1/4 of Section 13, T 24 N, R 51 E, M.D.B.M.  
NW 1/4 of Section 18, T 24 N, R 52 E, M.D.B.M.

in EUREKA County, State of Nevada.

The work of location consisted of making a claim map as provided in N.R.S. 517.040.

\_\_\_\_\_  
Claimant

  
\_\_\_\_\_  
Agent - Alan H. Day

BOOK 413 PAGE 337  
OFFICIAL RECORDS  
RECORDED AT THE REQUEST OF  
ELECTRUM RESOURCES  
2005 MAY 31 PM 1:41

EUREKA COUNTY, NEVADA  
M.N. REBALEATI, RECORDER  
FILE NO. FEES \$20.50

**CERTIFICATE OF LOCATION  
LODE MINING CLAIM  
EUREKA COUNTY, NEVADA**

**198571**

KNOW ALL MEN BY THESE PRESENTS, That  
the undersigned hereby certifies that:

ELECTRUM RESOURCES LLC.  
720 FAITH AVENUE  
ASHLAND, OREGON 97520

has located the G 185 Lode Mining Claim on the 18 day of March, 2005 whose dimensions are approximately 1500 feet by 600 feet. By this Declaration and such location, the above named locator(s) claim all veins, lodes, ledges, deposits and surface ground within the boundaries of said claim.

Said claim is a lode it being situated in the above mentioned county and state, and it is distinctly marked on the ground so that its boundaries may be readily traced by four 2" x 2" wooden post four feet long. Each monument is marked with a scribed metal tag, which states the claim name and number, and the location of the monument with respect to the claim.

Beginning at the NE corner (Cor. No. 1), thence 1500 feet south to the SE Corner (Cor. No. 2), thence 600 feet west to the SW Corner (Cor. No. 3), thence 1500 feet north to the NW Corner (Cor. No. 4), thence 600 feet east to the Point of Beginning.

The Claim is approximately 1500 feet long and 600 feet wide, such that 1490 feet are claimed in a northerly direction and 10 feet in a southerly direction from the point of discovery (monument of location), at which the Notice of Location was posted, together with 300 feet on each side of the monument of location and center line of the Claim. The general course of the lode or vein is from the northerly to the southerly direction.

This claim is located in all or part of the following quarter section(s):

NW 1/4 of Section 18, T 24 N, R 52 E, M.D.B.M.  
SW 1/4 of Section 7, T 24 N, R 52 E, M.D.B.M.

in EUREKA County, State of Nevada.

The work of location consisted of making a claim map as provided in N.R.S. 517.040.

\_\_\_\_\_  
Claimant

*Alan R. Day*  
\_\_\_\_\_  
Agent - Alan R. Day

**198571**

BOOK 4 | 3 PAGE 337

BOOK **413** PAGE **338**  
OFFICIAL RECORDS  
RECORDED AT THE REQUEST OF  
ELECTRUM RESOURCES  
2005 MAY 31 PM 1:41  
EUREKA COUNTY, NEVADA  
M.N. REBALEATI, RECORDER  
FILE NO. **198572** FEES **20.50**

**CERTIFICATE OF LOCATION  
LODE MINING CLAIM  
EUREKA COUNTY, NEVADA**

KNOW ALL MEN BY THESE PRESENTS, That  
the undersigned hereby certifies that:

ELECTRUM RESOURCES LLC.  
720 FAITH AVENUE  
ASHLAND, OREGON 97520

has located the G 186 Lode Mining Claim on the 18 day of March, 2005 whose dimensions are approximately 1500 feet by 600 feet. By this Declaration and such location, the above named locator(s) claim all veins, lodes, ledges, deposits and surface ground within the boundaries of said claim.

Said claim is a lode it being situated in the above mentioned county and state, and it is distinctly marked on the ground so that its boundaries may be readily traced by four 2" x 2" wooden post four feet long. Each monument is marked with a scribed metal tag, which states the claim name and number, and the location of the monument with respect to the claim.

Beginning at the NE corner (Cor. No. 1), thence 1500 feet south to the SE Corner (Cor. No. 2), thence 600 feet west to the SW Corner (Cor. No. 3), thence 1500 feet north to the NW Corner (Cor. No. 4), thence 600 feet east to the Point of Beginning.

The Claim is approximately 1500 feet long and 600 feet wide, such that 10 feet are claimed in a northerly direction and 1490 feet in a southerly direction from the point of discovery (monument of location), at which the Notice of Location was posted, together with 300 feet on each side of the monument of location and center line of the Claim. The general course of the lode or vein is from the northerly to the southerly direction.

This claim is located in all or part of the following quarter section(s):

NW 1/4 of Section 18, T 24 N, R 52 E, M.D.B.M.

in EUREKA County, State of Nevada.

The work of location consisted of making a claim map as provided in N.R.S. 517.040.

\_\_\_\_\_  
Claimant

Alan R. Pay  
Agent - Alan R. Pay

**198572**

BOOK 413 PAGE 338

BOOK 413 PAGE 339  
OFFICIAL RECORDS  
RECORDED AT THE REQUEST OF  
ELECTRUM RESOURCES  
2005 MAY 31 PM 1:41

EUREKA COUNTY, NEVADA  
M.N. REBALEATI, RECORDER  
FILE NO. FEES 20.50  
**198573**

**CERTIFICATE OF LOCATION  
LODE MINING CLAIM  
EUREKA COUNTY, NEVADA**

KNOW ALL MEN BY THESE PRESENTS, That  
the undersigned hereby certifies that:

ELECTRUM RESOURCES LLC.  
720 FAITH AVENUE  
ASHLAND, OREGON 97520

has located the G 187 Lode Mining Claim on the 18 day of March, 2005 whose dimensions are approximately 1500 feet by 600 feet. By this Declaration and such location, the above named locator(s) claim all veins, lodes, ledges, deposits and surface ground within the boundaries of said claim.

Said claim is a lode it being situated in the above mentioned county and state, and it is distinctly marked on the ground so that its boundaries may be readily traced by four 2" x 2" wooden post four feet long. Each monument is marked with a scribed metal tag, which states the claim name and number, and the location of the monument with respect to the claim.

Beginning at the NE corner (Cor. No. 1), thence 1500 feet south to the SE Corner (Cor. No. 2), thence 600 feet west to the SW Corner (Cor. No. 3), thence 1500 feet north to the NW Corner (Cor. No. 4), thence 600 feet east to the Point of Beginning.

The Claim is approximately 1500 feet long and 600 feet wide, such that 1490 feet are claimed in a northerly direction and 10 feet in a southerly direction from the point of discovery (monument of location), at which the Notice of Location was posted, together with 300 feet on each side of the monument of location and center line of the Claim. The general course of the lode or vein is from the northerly to the southerly direction.

This claim is located in all or part of the following quarter section(s):

NW 1/4 of Section 18, T 24 N, R 52 E, M.D.B.M.  
SW 1/4 of Section 7, T 24 N, R 52 E, M.D.B.M.

in EUREKA County, State of Nevada.

The work of location consisted of making a claim map as provided in N.R.S. 517.040.

\_\_\_\_\_  
Claimant

  
\_\_\_\_\_  
Agent - Alan R. Day

BOOK 413 PAGE 340  
OFFICIAL RECORDS  
RECORDED AT THE REQUEST OF  
ELECTRUM RESOURCES  
2005 MAY 31 PM 1:41

EUREKA COUNTY, NEVADA  
M.N. REBALEATH, RECORDER  
FILE NO. FEES 20.50  
**198574**

**CERTIFICATE OF LOCATION  
LODE MINING CLAIM  
EUREKA COUNTY, NEVADA**

KNOW ALL MEN BY THESE PRESENTS, That  
the undersigned hereby certifies that:

ELECTRUM RESOURCES LLC.  
720 FAITH AVENUE  
ASHLAND, OREGON 97520

has located the G 188 Lode Mining Claim on the 18 day of March, 2005 whose dimensions are approximately 1500 feet by 600 feet. By this Declaration and such location, the above named locator(s) claim all veins, lodes, ledges, deposits and surface ground within the boundaries of said claim.

Said claim is a lode it being situated in the above mentioned county and state, and it is distinctly marked on the ground so that its boundaries may be readily traced by four 2" x 2" wooden post four feet long. Each monument is marked with a scribed metal tag, which states the claim name and number, and the location of the monument with respect to the claim.

Beginning at the NE corner (Cor. No. 1), thence 1500 feet south to the SE Corner (Cor. No. 2), thence 600 feet west to the SW Corner (Cor. No. 3), thence 1500 feet north to the NW Corner (Cor. No. 4), thence 600 feet east to the Point of Beginning.

The Claim is approximately 1500 feet long and 600 feet wide, such that 10 feet are claimed in a northerly direction and 1490 feet in a southerly direction from the point of discovery (monument of location), at which the Notice of Location was posted, together with 300 feet on each side of the monument of location and center line of the Claim. The general course of the lode or vein is from the northerly to the southerly direction.

This claim is located in all or part of the following quarter section(s):

NW 1/4 of Section 18, T 24 N, R 52 E, M.D.B.M.

in EUREKA County, State of Nevada.

The work of location consisted of making a claim map as provided in N.R.S. 517.040.

\_\_\_\_\_  
Claimant

  
Agent - Alan R. Day

**198574**

BOOK 4 | 3 PAGE 340

BOOK 413 PAGE 341  
OFFICIAL RECORDS  
RECORDED AT THE REQUEST OF  
ELECTRUM RESOURCES  
2005 MAY 31 PM 1:41

EUREKA COUNTY, NEVADA  
M.N. REBALEATI, RECORDER  
FILE NO. FEES 20.50  
198575

**CERTIFICATE OF LOCATION  
LODE MINING CLAIM  
EUREKA COUNTY, NEVADA**

KNOW ALL MEN BY THESE PRESENTS, That  
the undersigned hereby certifies that:

ELECTRUM RESOURCES LLC.  
720 FAITH AVENUE  
ASHLAND, OREGON 97520

has located the G 189 Lode Mining Claim on the 18 day of March, 2005 whose dimensions are approximately 1500 feet by 600 feet. By this Declaration and such location, the above named locator(s) claim all veins, lodes, ledges, deposits and surface ground within the boundaries of said claim.

Said claim is a lode it being situated in the above mentioned county and state, and it is distinctly marked on the ground so that its boundaries may be readily traced by four 2" x 2" wooden post four feet long. Each monument is marked with a scribed metal tag, which states the claim name and number, and the location of the monument with respect to the claim.

Beginning at the NE corner (Cor. No. 1), thence 1500 feet south to the SE Corner (Cor. No. 2), thence 600 feet west to the SW Corner (Cor. No. 3), thence 1500 feet north to the NW Corner (Cor. No. 4), thence 600 feet east to the Point of Beginning.

The Claim is approximately 1500 feet long and 600 feet wide, such that 1490 feet are claimed in a northerly direction and 10 feet in a southerly direction from the point of discovery (monument of location), at which the Notice of Location was posted, together with 300 feet on each side of the monument of location and center line of the Claim. The general course of the lode or vein is from the northerly to the southerly direction.

This claim is located in all or part of the following quarter section(s):

NE 1/4 of Section 18, T 24 N, R 52 E, M.D.B.M.  
NW 1/4 of Section 18, T 24 N, R 52 E, M.D.B.M.  
SE 1/4 of Section 7, T 24 N, R 52 E, M.D.B.M.  
SW 1/4 of Section 7, T 24 N, R 52 E, M.D.B.M.

in EUREKA County, State of Nevada.

The work of location consisted of making a claim map as provided in N.R.S. 517.040.

\_\_\_\_\_  
Claimant

Alan R. Day  
Agent - Alan R. Day



BOOK **413** PAGE **342**  
OFFICIAL RECORDS  
RECORDED AT THE REQUEST OF  
ELECTRUM RESOURCES  
2005 MAY 31 PM 1:41

EUREKA COUNTY, NEVADA  
M.N. REBALEATI, RECORDER  
FILE NO. FEES **20.50**  
**198576**

**CERTIFICATE OF LOCATION**  
**LODE MINING CLAIM**  
**EUREKA COUNTY, NEVADA**

KNOW ALL MEN BY THESE PRESENTS, That  
the undersigned hereby certifies that:

ELECTRUM RESOURCES LLC.  
720 FAITH AVENUE  
ASHLAND, OREGON 97520

has located the G 190 Lode Mining Claim on the 18 day of March, 2005 whose dimensions are approximately 1500 feet by 600 feet. By this Declaration and such location, the above named locator(s) claim all veins, lodes, ledges, deposits and surface ground within the boundaries of said claim.

Said claim is a lode it being situated in the above mentioned county and state, and it is distinctly marked on the ground so that its boundaries may be readily traced by four 2" x 2" wooden post four feet long. Each monument is marked with a scribed metal tag, which states the claim name and number, and the location of the monument with respect to the claim.

Beginning at the NE corner (Cor. No. 1), thence 1500 feet south to the SE Corner (Cor. No. 2), thence 600 feet west to the SW Corner (Cor. No. 3), thence 1500 feet north to the NW Corner (Cor. No. 4), thence 600 feet east to the Point of Beginning.

The Claim is approximately 1500 feet long and 600 feet wide, such that 10 feet are claimed in a northerly direction and 1490 feet in a southerly direction from the point of discovery (monument of location), at which the Notice of Location was posted, together with 300 feet on each side of the monument of location and center line of the Claim. The general course of the lode or vein is from the northerly to the southerly direction.


This claim is located in all or part of the following quarter section(s):

NE 1/4 of Section 18, T 24 N, R 52 E, M.D.B.M.  
NW 1/4 of Section 18, T 24 N, R 52 E, M.D.B.M.

in EUREKA County, State of Nevada.

The work of location consisted of making a claim map as provided in N.R.S. 517.040.

\_\_\_\_\_  
Claimant

  
\_\_\_\_\_  
Agent - Alan R. Day

**198576**

BOOK 413 PAGE 342

BOOK 413 PAGE 343  
OFFICIAL RECORDS  
RECORDED AT THE REQUEST OF  
ELECTRUM RESOURCES  
2005 MAY 31 PM 1:41  
EUREKA COUNTY, NEVADA  
M.N. REBALEATI, RECORDER  
FILE NO. FEES 20.50  
198577

**CERTIFICATE OF LOCATION  
LODE MINING CLAIM  
EUREKA COUNTY, NEVADA**

KNOW ALL MEN BY THESE PRESENTS, That  
the undersigned hereby certifies that:

ELECTRUM RESOURCES LLC.  
720 FAITH AVENUE  
ASHLAND, OREGON 97520

has located the G 191 Lode Mining Claim on the 18 day of March, 2005 whose dimensions are approximately 1500 feet by 600 feet. By this Declaration and such location, the above named locator(s) claim all veins, lodes, ledges, deposits and surface ground within the boundaries of said claim.

Said claim is a lode it being situated in the above mentioned county and state, and it is distinctly marked on the ground so that its boundaries may be readily traced by four 2" x 2" wooden post four feet long. Each monument is marked with a scribed metal tag, which states the claim name and number, and the location of the monument with respect to the claim.

Beginning at the NE corner (Cor. No. 1), thence 1500 feet south to the SE Corner (Cor. No. 2), thence 600 feet west to the SW Corner (Cor. No. 3), thence 1500 feet north to the NW Corner (Cor. No. 4), thence 600 feet east to the Point of Beginning.

The Claim is approximately 1500 feet long and 600 feet wide, such that 1490 feet are claimed in a northerly direction and 10 feet in a southerly direction from the point of discovery (monument of location), at which the Notice of Location was posted, together with 300 feet on each side of the monument of location and center line of the Claim. The general course of the lode or vein is from the northerly to the southerly direction.


This claim is located in all or part of the following quarter section(s):

NE 1/4 of Section 18, T 24 N, R 52 E, M.D.B.M.  
SE 1/4 of Section 7, T 24 N, R 52 E, M.D.B.M.

in EUREKA County, State of Nevada.

The work of location consisted of making a claim map as provided in N.R.S. 517.040.

\_\_\_\_\_  
Claimant

  
Agent - Alan R. Day

**198577**

BOOK 413 PAGE 343

BOOK 413 PAGE 344  
OFFICIAL RECORDS  
RECORDED AT THE REQUEST OF  
ELECTRUM RESOURCES  
2005 MAY 31 PM 1:41

EUREKA COUNTY, NEVADA  
M.N. REBALEATI, RECORDER  
FILE NO. FEES 20.50  
**198578**

**CERTIFICATE OF LOCATION  
LODE MINING CLAIM  
EUREKA COUNTY, NEVADA**

KNOW ALL MEN BY THESE PRESENTS, That  
the undersigned hereby certifies that:

ELECTRUM RESOURCES LLC.  
720 FAITH AVENUE  
ASHLAND, OREGON 97520

has located the G 192 Lode Mining Claim on the 18 day of March, 2005 whose dimensions are approximately 1500 feet by 600 feet. By this Declaration and such location, the above named locator(s) claim all veins, lodes, ledges, deposits and surface ground within the boundaries of said claim.

Said claim is a lode it being situated in the above mentioned county and state, and it is distinctly marked on the ground so that its boundaries may be readily traced by four 2" x 2" wooden post four feet long. Each monument is marked with a scribed metal tag, which states the claim name and number, and the location of the monument with respect to the claim.

Beginning at the NE corner (Cor. No. 1), thence 1500 feet south to the SE Corner (Cor. No. 2), thence 600 feet west to the SW Corner (Cor. No. 3), thence 1500 feet north to the NW Corner (Cor. No. 4), thence 600 feet east to the Point of Beginning.

The Claim is approximately 1500 feet long and 600 feet wide, such that 10 feet are claimed in a northerly direction and 1490 feet in a southerly direction from the point of discovery (monument of location), at which the Notice of Location was posted, together with 300 feet on each side of the monument of location and center line of the Claim. The general course of the lode or vein is from the northerly to the southerly direction.

This claim is located in all or part of the following quarter section(s):

NE 1/4 of Section 18, T 24 N, R 52 E, M.D.B.M.

in EUREKA County, State of Nevada.

The work of location consisted of making a claim map as provided in N.R.S. 517.040.

\_\_\_\_\_  
Claimant

Alan R. Day  
Agent - Alan R. Day

**198578**

BOOK 413 PAGE 344

BOOK 413 PAGE 345  
OFFICIAL RECORDS  
RECORDED AT THE REQUEST OF  
ELECTRUM RESOURCES  
2005 MAY 31 PM 1:42

EUREKA COUNTY, NEVADA  
M.N. REBALEATI, RECORDER  
FILE NO. FEES 20.50  
**198579**

**CERTIFICATE OF LOCATION  
LODE MINING CLAIM  
EUREKA COUNTY, NEVADA**

KNOW ALL MEN BY THESE PRESENTS, That  
the undersigned hereby certifies that:

ELECTRUM RESOURCES LLC.  
720 FAITH AVENUE  
ASHLAND, OREGON 97520

has located the G 193 Lode Mining Claim on the 18 day of March, 2005 whose dimensions are approximately 1500 feet by 600 feet. By this Declaration and such location, the above named locator(s) claim all veins, lodes, ledges, deposits and surface ground within the boundaries of said claim.

Said claim is a lode it being situated in the above mentioned county and state, and it is distinctly marked on the ground so that its boundaries may be readily traced by four 2" x 2" wooden post four feet long. Each monument is marked with a scribed metal tag, which states the claim name and number, and the location of the monument with respect to the claim.

Beginning at the NE corner (Cor. No. 1), thence 1500 feet south to the SE Corner (Cor. No. 2), thence 600 feet west to the SW Corner (Cor. No. 3), thence 1500 feet north to the NW Corner (Cor. No. 4), thence 600 feet east to the Point of Beginning.

The Claim is approximately 1500 feet long and 600 feet wide, such that 1490 feet are claimed in a northerly direction and 10 feet in a southerly direction from the point of discovery (monument of location), at which the Notice of Location was posted, together with 300 feet on each side of the monument of location and center line of the Claim. The general course of the lode or vein is from the northerly to the southerly direction.

This claim is located in all or part of the following quarter section(s):

NE 1/4 of Section 18, T 24 N, R 52 E, M.D.B.M.  
SE 1/4 of Section 7, T 24 N, R 52 E, M.D.B.M.

in EUREKA County, State of Nevada.

The work of location consisted of making a claim map as provided in N.R.S. 517.040.

\_\_\_\_\_  
Claimant

Alan R. Day  
Agent - Alan R. Day

**198579**

BOOK 4 | 3 PAGE 345

BOOK 413 PAGE 346  
OFFICIAL RECORDS  
RECORDED AT THE REQUEST OF  
ELECTRUM RESOURCES  
2005 MAY 31 PM 1:42  
EUREKA COUNTY, NEVADA  
M.N. REBALEATI, RECORDER  
FILE NO. FEES 20.50  
**198580**

**CERTIFICATE OF LOCATION  
LODE MINING CLAIM  
EUREKA COUNTY, NEVADA**

KNOW ALL MEN BY THESE PRESENTS, That  
the undersigned hereby certifies that:

ELECTRUM RESOURCES LLC.  
720 FAITH AVENUE  
ASHLAND, OREGON 97520

has located the G 194 Lode Mining Claim on the 18 day of March, 2005 whose dimensions are approximately 1500 feet by 600 feet. By this Declaration and such location, the above named locator(s) claim all veins, lodes, ledges, deposits and surface ground within the boundaries of said claim.

Said claim is a lode it being situated in the above mentioned county and state, and it is distinctly marked on the ground so that its boundaries may be readily traced by four 2" x 2" wooden post four feet long. Each monument is marked with a scribed metal tag, which states the claim name and number, and the location of the monument with respect to the claim.

Beginning at the NE corner (Cor. No. 1), thence 1500 feet south to the SE Corner (Cor. No. 2), thence 600 feet west to the SW Corner (Cor. No. 3), thence 1500 feet north to the NW Corner (Cor. No. 4), thence 600 feet east to the Point of Beginning.

The Claim is approximately 1500 feet long and 600 feet wide, such that 10 feet are claimed in a northerly direction and 1490 feet in a southerly direction from the point of discovery (monument of location), at which the Notice of Location was posted, together with 300 feet on each side of the monument of location and center line of the Claim. The general course of the lode or vein is from the northerly to the southerly direction.

This claim is located in all or part of the following quarter section(s):

NE 1/4 of Section 18, T 24 N, R 52 E, M.D.B.M.

in EUREKA County, State of Nevada.

The work of location consisted of making a claim map as provided in N.R.S. 517.040.

\_\_\_\_\_  
Claimant

*Alan R. Day*  
\_\_\_\_\_  
Agent - Alan R. Day

**198580**

BOOK 413 PAGE 347  
OFFICIAL RECORDS  
RECORDED AT THE REQUEST OF  
ELECTRUM RESOURCES  
2005 MAY 31 PM 1:42

EUREKA COUNTY, NEVADA  
M.N. REBALEATI, RECORDER  
FILE NO. FEES 20.50  
**198581**

**CERTIFICATE OF LOCATION  
LODE MINING CLAIM  
EUREKA COUNTY, NEVADA**

KNOW ALL MEN BY THESE PRESENTS, That  
the undersigned hereby certifies that:

ELECTRUM RESOURCES LLC.  
720 FAITH AVENUE  
ASHLAND, OREGON 97520

has located the G 195 Lode Mining Claim on the 18 day of March, 2005 whose dimensions are approximately 1500 feet by 600 feet. By this Declaration and such location, the above named locator(s) claim all veins, lodes, ledges, deposits and surface ground within the boundaries of said claim.

Said claim is a lode it being situated in the above mentioned county and state, and it is distinctly marked on the ground so that its boundaries may be readily traced by four 2" x 2" wooden post four feet long. Each monument is marked with a scribed metal tag, which states the claim name and number, and the location of the monument with respect to the claim.

Beginning at the NE corner (Cor. No. 1), thence 1500 feet south to the SE Corner (Cor. No. 2), thence 600 feet west to the SW Corner (Cor. No. 3), thence 1500 feet north to the NW Corner (Cor. No. 4), thence 600 feet east to the Point of Beginning.


The Claim is approximately 1500 feet long and 600 feet wide, such that 1490 feet are claimed in a northerly direction and 10 feet in a southerly direction from the point of discovery (monument of location), at which the Notice of Location was posted, together with 300 feet on each side of the monument of location and center line of the Claim. The general course of the lode or vein is from the northerly to the southerly direction.

This claim is located in all or part of the following quarter section(s):

- NE 1/4 of Section 18, T 24 N, R 52 E, M.D.B.M.
- NW 1/4 of Section 17, T 24 N, R 52 E, M.D.B.M.
- SE 1/4 of Section 7, T 24 N, R 52 E, M.D.B.M.
- SW 1/4 of Section 8, T 24 N, R 52 E, M.D.B.M.

in EUREKA County, State of Nevada.

The work of location consisted of making a claim map as provided in N.R.S. 517.040.

\_\_\_\_\_  
Claimant  
  
\_\_\_\_\_  
Agent - Alan R. Day

**198581**

BOOK 413 PAGE 348  
OFFICIAL RECORDS  
RECORDED AT THE REQUEST OF  
ELECTRUM RESOURCES

2005 MAY 31 PM 1:42

EUREKA COUNTY, NEVADA  
M.N. REBALEATH, RECORDER  
FILE NO. FEES 20.50  
**198582**

**CERTIFICATE OF LOCATION  
LODE MINING CLAIM  
EUREKA COUNTY, NEVADA**

KNOW ALL MEN BY THESE PRESENTS, That  
the undersigned hereby certifies that:

ELECTRUM RESOURCES LLC.  
720 FAITH AVENUE  
ASHLAND, OREGON 97520

has located the G 196 Lode Mining Claim on the 18 day of March, 2005 whose dimensions are approximately 1500 feet by 600 feet. By this Declaration and such location, the above named locator(s) claim all veins, lodes, ledges, deposits and surface ground within the boundaries of said claim.

Said claim is a lode it being situated in the above mentioned county and state, and it is distinctly marked on the ground so that its boundaries may be readily traced by four 2" x 2" wooden post four feet long. Each monument is marked with a scribed metal tag, which states the claim name and number, and the location of the monument with respect to the claim.

Beginning at the NE corner (Cor. No. 1), thence 1500 feet south to the SE Corner (Cor. No. 2), thence 600 feet west to the SW Corner (Cor. No. 3), thence 1500 feet north to the NW Corner (Cor. No. 4), thence 600 feet east to the Point of Beginning.

The Claim is approximately 1500 feet long and 600 feet wide, such that 10 feet are claimed in a northerly direction and 1490 feet in a southerly direction from the point of discovery (monument of location), at which the Notice of Location was posted, together with 300 feet on each side of the monument of location and center line of the Claim. The general course of the lode or vein is from the northerly to the southerly direction.


This claim is located in all or part of the following quarter section(s):

NE 1/4 of Section 18, T 24 N, R 52 E, M.D.B.M.  
NW 1/4 of Section 17, T 24 N, R 52 E, M.D.B.M.

in EUREKA County, State of Nevada.

The work of location consisted of making a claim map as provided in N.R.S. 517.040.

\_\_\_\_\_  
Claimant

  
\_\_\_\_\_  
Agent - Alan R. Day

**198582**

BOOK 4 | 3 PAGE 348

BOOK **413** PAGE **349**  
OFFICIAL RECORDS  
RECORDED AT THE REQUEST OF  
**ELECTRUM RESOURCES**  
2005 MAY 31 PM 1:42

EUREKA COUNTY, NEVADA  
M.N. REBALEATI, RECORDER  
FILE NO. FEES **20.50**  
**198583**

**CERTIFICATE OF LOCATION  
LODE MINING CLAIM  
EUREKA COUNTY, NEVADA**

KNOW ALL MEN BY THESE PRESENTS, That  
the undersigned hereby certifies that:

ELECTRUM RESOURCES LLC,  
720 FAITH AVENUE  
ASHLAND, OREGON 97520

has located the G 197 Lode Mining Claim on the 18 day of March, 2005 whose dimensions are approximately 1500 feet by 600 feet. By this Declaration and such location, the above named locator(s) claim all veins, lodes, ledges, deposits and surface ground within the boundaries of said claim.

Said claim is a lode it being situated in the above mentioned county and state, and it is distinctly marked on the ground so that its boundaries may be readily traced by four 2" x 2" wooden post four feet long. Each monument is marked with a scribed metal tag, which states the claim name and number, and the location of the monument with respect to the claim.

Beginning at the NE corner (Cor. No. 1), thence 1500 feet south to the SE Corner (Cor. No. 2), thence 600 feet west to the SW Corner (Cor. No. 3), thence 1500 feet north to the NW Corner (Cor. No. 4), thence 600 feet east to the Point of Beginning.


The Claim is approximately 1500 feet long and 600 feet wide, such that 1490 feet are claimed in a northerly direction and 10 feet in a southerly direction from the point of discovery (monument of location), at which the Notice of Location was posted, together with 300 feet on each side of the monument of location and center line of the Claim. The general course of the lode or vein is from the northerly to the southerly direction.

This claim is located in all or part of the following quarter section(s):

NW 1/4 of Section 17, T 24 N, R 52 E, M.D.B.M.  
SW 1/4 of Section 8, T 24 N, R 52 E, M.D.B.M.

in EUREKA County, State of Nevada.

The work of location consisted of making a claim map as provided in N.R.S. 517.040.

\_\_\_\_\_  
Claimant  
  
\_\_\_\_\_  
Agent - Alan R. Day

**198583**



BOOK 413 PAGE 350  
OFFICIAL RECORDS  
RECORDED AT THE REQUEST OF  
ELECTRUM RESOURCES  
2005 MAY 31 PM 1:42

EUREKA COUNTY, NEVADA  
M.N. REBALEATI, RECORDER  
FILE NO. FEES 20.50  
**198584**

**CERTIFICATE OF LOCATION  
LODE MINING CLAIM  
EUREKA COUNTY, NEVADA**

KNOW ALL MEN BY THESE PRESENTS, That  
the undersigned hereby certifies that:

ELECTRUM RESOURCES LLC.  
720 FAITH AVENUE  
ASHLAND, OREGON 97520

has located the G 198 Lode Mining Claim on the 18 day of March, 2005 whose dimensions are approximately 1500 feet by 600 feet. By this Declaration and such location, the above named locator(s) claim all veins, lodes, ledges, deposits and surface ground within the boundaries of said claim.

Said claim is a lode it being situated in the above mentioned county and state, and it is distinctly marked on the ground so that its boundaries may be readily traced by four 2" x 2" wooden post four feet long. Each monument is marked with a scribed metal tag, which states the claim name and number, and the location of the monument with respect to the claim.

Beginning at the NE corner (Cor. No. 1), thence 1500 feet south to the SE Corner (Cor. No. 2), thence 600 feet west to the SW Corner (Cor. No. 3), thence 1500 feet north to the NW Corner (Cor. No. 4), thence 600 feet east to the Point of Beginning.

The Claim is approximately 1500 feet long and 600 feet wide, such that 10 feet are claimed in a northerly direction and 1490 feet in a southerly direction from the point of discovery (monument of location), at which the Notice of Location was posted, together with 300 feet on each side of the monument of location and center line of the Claim. The general course of the lode or vein is from the northerly to the southerly direction.

This claim is located in all or part of the following quarter section(s):

NW 1/4 of Section 17, T 24 N, R 52 E, M.D.B.M.

in EUREKA County, State of Nevada.

The work of location consisted of making a claim map as provided in N.R.S. 517.040.

\_\_\_\_\_  
Claimant

Alan R. Day  
Agent - Alan R. Day

**198584**

BOOK 413 PAGE 350

BOOK 413 PAGE 351  
OFFICIAL RECORDS  
RECORDED AT THE REQUEST OF  
ELECTRUM RESOURCES  
2005 MAY 31 PM 1:42

EUREKA COUNTY, NEVADA  
M.N. REBALEATI, RECORDER  
FILE NO. FEES 20.50

198585

**CERTIFICATE OF LOCATION  
LODE MINING CLAIM  
EUREKA COUNTY, NEVADA**

KNOW ALL MEN BY THESE PRESENTS, That  
the undersigned hereby certifies that:

ELECTRUM RESOURCES LLC.  
720 FAITH AVENUE  
ASHLAND, OREGON 97520

has located the G 199 Lode Mining Claim on the 18 day of March, 2005 whose dimensions are approximately 1500 feet by 600 feet. By this Declaration and such location, the above named locator(s) claim all veins, lodes, ledges, deposits and surface ground within the boundaries of said claim.

Said claim is a lode it being situated in the above mentioned county and state, and it is distinctly marked on the ground so that its boundaries may be readily traced by four 2" x 2" wooden post four feet long. Each monument is marked with a scribed metal tag, which states the claim name and number, and the location of the monument with respect to the claim.

Beginning at the NE corner (Cor. No. 1), thence 1500 feet south to the SE Corner (Cor. No. 2), thence 600 feet west to the SW Corner (Cor. No. 3), thence 1500 feet north to the NW Corner (Cor. No. 4), thence 600 feet east to the Point of Beginning.

The Claim is approximately 1500 feet long and 600 feet wide, such that 1490 feet are claimed in a northerly direction and 10 feet in a southerly direction from the point of discovery (monument of location), at which the Notice of Location was posted, together with 300 feet on each side of the monument of location and center line of the Claim. The general course of the lode or vein is from the northerly to the southerly direction.

This claim is located in all or part of the following quarter section(s):

NW 1/4 of Section 17, T 24 N, R 52 E, M.D.B.M.  
SW 1/4 of Section 8, T 24 N, R 52 E, M.D.B.M.

in EUREKA County, State of Nevada.

The work of location consisted of making a claim map as provided in N.R.S. 517.040.

\_\_\_\_\_  
Claimant

*Alan R. Day*

\_\_\_\_\_  
Agent - Alan R. Day

198585

BOOK 4 | 3 PAGE 35 |

BOOK 413 PAGE 352  
OFFICIAL RECORDS  
RECORDED AT THE REQUEST OF  
ELECTRUM RESOURCES  
2005 MAY 31 PM 1:42

EUREKA COUNTY, NEVADA  
M.N. REBALEATI, RECORDER  
FILE NO. 198586 FEES 20.50

**CERTIFICATE OF LOCATION  
LODE MINING CLAIM  
EUREKA COUNTY, NEVADA**

KNOW ALL MEN BY THESE PRESENTS, That  
the undersigned hereby certifies that:

ELECTRUM RESOURCES LLC.  
720 FAITH AVENUE  
ASHLAND, OREGON 97520

has located the G 200 Lode Mining Claim on the 18 day of March, 2005 whose dimensions are approximately 1500 feet by 600 feet. By this Declaration and such location, the above named locator(s) claim all veins, lodes, ledges, deposits and surface ground within the boundaries of said claim.

Said claim is a lode it being situated in the above mentioned county and state, and it is distinctly marked on the ground so that its boundaries may be readily traced by four 2" x 2" wooden post four feet long. Each monument is marked with a scribed metal tag, which states the claim name and number, and the location of the monument with respect to the claim.

Beginning at the NE corner (Cor. No. 1), thence 1500 feet south to the SE Corner (Cor. No. 2), thence 600 feet west to the SW Corner (Cor. No. 3), thence 1500 feet north to the NW Corner (Cor. No. 4), thence 600 feet east to the Point of Beginning.

The Claim is approximately 1500 feet long and 600 feet wide, such that 10 feet are claimed in a northerly direction and 1490 feet in a southerly direction from the point of discovery (monument of location), at which the Notice of Location was posted, together with 300 feet on each side of the monument of location and center line of the Claim. The general course of the lode or vein is from the northerly to the southerly direction.

This claim is located in all or part of the following quarter section(s):

NW 1/4 of Section 17, T 24 N, R 52 E, M.D.B.M.

in EUREKA County, State of Nevada.

The work of location consisted of making a claim map as provided in N.R.S. 517.040.

\_\_\_\_\_  
Claimant

*Alan R. Day*  
\_\_\_\_\_  
Agent - Alan R. Day

**198586**

BOOK 413 PAGE 353  
OFFICIAL RECORDS  
RECORDED AT THE REQUEST OF  
ELECTRUM RESOURCES

2005 MAY 31 PM 1:42

EUREKA COUNTY, NEVADA  
M.N. REBALEATI, RECORDER  
FILE NO. FEES 20.50  
**198587**

**CERTIFICATE OF LOCATION  
LODE MINING CLAIM  
EUREKA COUNTY, NEVADA**

KNOW ALL MEN BY THESE PRESENTS, That  
the undersigned hereby certifies that:

ELECTRUM RESOURCES LLC.  
720 FAITH AVENUE  
ASHLAND, OREGON 97520

has located the G 201 Lode Mining Claim on the 18 day of March, 2005 whose dimensions are approximately 1500 feet by 600 feet. By this Declaration and such location, the above named locator(s) claim all veins, lodes, ledges, deposits and surface ground within the boundaries of said claim.

Said claim is a lode it being situated in the above mentioned county and state, and it is distinctly marked on the ground so that its boundaries may be readily traced by four 2" x 2" wooden post four feet long. Each monument is marked with a scribed metal tag, which states the claim name and number, and the location of the monument with respect to the claim.

Beginning at the NE corner (Cor. No. 1), thence 1500 feet south to the SE Corner (Cor. No. 2), thence 600 feet west to the SW Corner (Cor. No. 3), thence 1500 feet north to the NW Corner (Cor. No. 4), thence 600 feet east to the Point of Beginning.

The Claim is approximately 1500 feet long and 600 feet wide, such that 1490 feet are claimed in a northerly direction and 10 feet in a southerly direction from the point of discovery (monument of location), at which the Notice of Location was posted, together with 300 feet on each side of the monument of location and center line of the Claim. The general course of the lode or vein is from the northerly to the southerly direction.


This claim is located in all or part of the following quarter section(s):

NW 1/4 of Section 17, T 24 N, R 52 E, M.D.B.M.  
SW 1/4 of Section 8, T 24 N, R 52 E, M.D.B.M.

in EUREKA County, State of Nevada.

The work of location consisted of making a claim map as provided in N.R.S. 517.040.

\_\_\_\_\_  
Claimant

  
\_\_\_\_\_  
Agent - Alan R. Day

**198587**

BOOK 413 PAGE 354  
OFFICIAL RECORDS  
RECORDED AT THE REQUEST OF  
ELECTRUM RESOURCES  
2005 MAY 31 PM 1:42

EUREKA COUNTY, NEVADA  
M.N. REBALEATI, RECORDER  
FILE NO. FEES 20.50  
**198588**

**CERTIFICATE OF LOCATION  
LODE MINING CLAIM  
EUREKA COUNTY, NEVADA**

KNOW ALL MEN BY THESE PRESENTS, That  
the undersigned hereby certifies that:

ELECTRUM RESOURCES LLC.  
720 FAITH AVENUE  
ASHLAND, OREGON 97520

has located the G 202 Lode Mining Claim on the 18 day of March, 2005 whose dimensions are approximately 1500 feet by 600 feet. By this Declaration and such location, the above named locator(s) claim all veins, lodes, ledges, deposits and surface ground within the boundaries of said claim.

Said claim is a lode it being situated in the above mentioned county and state, and it is distinctly marked on the ground so that its boundaries may be readily traced by four 2" x 2" wooden post four feet long. Each monument is marked with a scribed metal tag, which states the claim name and number, and the location of the monument with respect to the claim.

Beginning at the NE corner (Cor. No. 1), thence 1500 feet south to the SE Corner (Cor. No. 2), thence 600 feet west to the SW Corner (Cor. No. 3), thence 1500 feet north to the NW Corner (Cor. No. 4), thence 600 feet east to the Point of Beginning.

The Claim is approximately 1500 feet long and 600 feet wide, such that 10 feet are claimed in a northerly direction and 1490 feet in a southerly direction from the point of discovery (monument of location), at which the Notice of Location was posted, together with 300 feet on each side of the monument of location and center line of the Claim. The general course of the lode or vein is from the northerly to the southerly direction.

This claim is located in all or part of the following quarter section(s):

NW 1/4 of Section 17, T 24 N, R 52 E, M.D.B.M.

in EUREKA County, State of Nevada.

The work of location consisted of making a claim map as provided in N.R.S. 517.040.

\_\_\_\_\_  
Claimant

*Alan Day*

\_\_\_\_\_  
Agent - Alan Day

**198588**

BOOK 413 PAGE 354

BOOK 413 PAGE 355  
OFFICIAL RECORDS  
RECORDED AT THE REQUEST OF  
ELECTRUM RESOURCES  
2005 MAY 31 PM 1:42

EUREKA COUNTY, NEVADA  
M.N. REBALEATI, RECORDER  
FILE NO. FEES 20.50  
**198589**

**CERTIFICATE OF LOCATION  
LODE MINING CLAIM  
EUREKA COUNTY, NEVADA**

KNOW ALL MEN BY THESE PRESENTS, That  
the undersigned hereby certifies that:

ELECTRUM RESOURCES LLC.  
720 FAITH AVENUE  
ASHLAND, OREGON 97520

has located the G 203 Lode Mining Claim on the 18 day of March, 2005 whose dimensions are approximately 1500 feet by 600 feet. By this Declaration and such location, the above named locator(s) claim all veins, lodes, ledges, deposits and surface ground within the boundaries of said claim.

Said claim is a lode it being situated in the above mentioned county and state, and it is distinctly marked on the ground so that its boundaries may be readily traced by four 2" x 2" wooden post four feet long. Each monument is marked with a scribed metal tag, which states the claim name and number, and the location of the monument with respect to the claim.

Beginning at the NE corner (Cor. No. 1), thence 1500 feet south to the SE Corner (Cor. No. 2), thence 600 feet west to the SW Corner (Cor. No. 3), thence 1500 feet north to the NW Corner (Cor. No. 4), thence 600 feet east to the Point of Beginning.

The Claim is approximately 1500 feet long and 600 feet wide, such that 1490 feet are claimed in a northerly direction and 10 feet in a southerly direction from the point of discovery (monument of location), at which the Notice of Location was posted, together with 300 feet on each side of the monument of location and center line of the Claim. The general course of the lode or vein is from the northerly to the southerly direction.


This claim is located in all or part of the following quarter section(s):

NW 1/4 of Section 17, T 24 N, R 52 E, M.D.B.M.  
SW 1/4 of Section 8, T 24 N, R 52 E, M.D.B.M.

in EUREKA County, State of Nevada.

The work of location consisted of making a claim map as provided in N.R.S. 517.040.

\_\_\_\_\_  
Claimant

  
\_\_\_\_\_  
Agent - Alan R. Day

**198589**

BOOK 4 | 3 PAGE 355

BOOK 413 PAGE 356  
OFFICIAL RECORDS  
RECORDED AT THE REQUEST OF  
ELECTRUM RESOURCES  
2005 MAY 31 PM 1:42  
EUREKA COUNTY, NEVADA  
M.N. REALEATI, RECORDER  
FILE NO. FEES 20.50  
**198590**

**CERTIFICATE OF LOCATION  
LODE MINING CLAIM  
EUREKA COUNTY, NEVADA**

KNOW ALL MEN BY THESE PRESENTS, That  
the undersigned hereby certifies that:

ELECTRUM RESOURCES LLC.  
720 FAITH AVENUE  
ASHLAND, OREGON 97520

has located the G 204 Lode Mining Claim on the 18 day of March, 2005 whose dimensions are approximately 1500 feet by 600 feet. By this Declaration and such location, the above named locator(s) claim all veins, lodes, ledges, deposits and surface ground within the boundaries of said claim.

Said claim is a lode it being situated in the above mentioned county and state, and it is distinctly marked on the ground so that its boundaries may be readily traced by four 2" x 2" wooden post four feet long. Each monument is marked with a scribed metal tag, which states the claim name and number, and the location of the monument with respect to the claim.

Beginning at the NE corner (Cor. No. 1), thence 1500 feet south to the SE Corner (Cor. No. 2), thence 600 feet west to the SW Corner (Cor. No. 3), thence 1500 feet north to the NW Corner (Cor. No. 4), thence 600 feet east to the Point of Beginning.

The Claim is approximately 1500 feet long and 600 feet wide, such that 10 feet are claimed in a northerly direction and 1490 feet in a southerly direction from the point of discovery (monument of location), at which the Notice of Location was posted, together with 300 feet on each side of the monument of location and center line of the Claim. The general course of the lode or vein is from the northerly to the southerly direction.

This claim is located in all or part of the following quarter section(s):

NW 1/4 of Section 17, T 24 N, R 52 E, M.D.B.M.

in EUREKA County, State of Nevada.

The work of location consisted of making a claim map as provided in N.R.S. 517.040.

\_\_\_\_\_  
Claimant

  
\_\_\_\_\_  
Agent - Alan R. Day

**198590**

BOOK 413 PAGE 356

BOOK 413 PAGE 357  
OFFICIAL RECORDS  
RECORDED AT THE REQUEST OF  
ELECTRUM RESOURCES  
2005 MAY 31 PM 1:43

EUREKA COUNTY, NEVADA  
M.N. REBALEATI, RECORDER  
FILE NO. FEES 20.50  
**198591**

**CERTIFICATE OF LOCATION  
LODE MINING CLAIM  
EUREKA COUNTY, NEVADA**

KNOW ALL MEN BY THESE PRESENTS, That  
the undersigned hereby certifies that:

ELECTRUM RESOURCES LLC.  
720 FAITH AVENUE  
ASHLAND, OREGON 97520

has located the G 205 Lode Mining Claim on the 18 day of March, 2005 whose dimensions are approximately 1500 feet by 600 feet. By this Declaration and such location, the above named locator(s) claim all veins, lodes, ledges, deposits and surface ground within the boundaries of said claim.

Said claim is a lode it being situated in the above mentioned county and state, and it is distinctly marked on the ground so that its boundaries may be readily traced by four 2" x 2" wooden post four feet long. Each monument is marked with a scribed metal tag, which states the claim name and number, and the location of the monument with respect to the claim.

Beginning at the NE corner (Cor. No. 1), thence 1500 feet south to the SE Corner (Cor. No. 2), thence 600 feet west to the SW Corner (Cor. No. 3), thence 1500 feet north to the NW Corner (Cor. No. 4), thence 600 feet east to the Point of Beginning.

The Claim is approximately 1500 feet long and 600 feet wide, such that 1490 feet are claimed in a northerly direction and 10 feet in a southerly direction from the point of discovery (monument of location), at which the Notice of Location was posted, together with 300 feet on each side of the monument of location and center line of the Claim. The general course of the lode or vein is from the northerly to the southerly direction.

This claim is located in all or part of the following quarter section(s):

NE 1/4 of Section 17, T 24 N, R 52 E, M.D.B.M.  
NW 1/4 of Section 17, T 24 N, R 52 E, M.D.B.M.  
SE 1/4 of Section 8, T 24 N, R 52 E, M.D.B.M.  
SW 1/4 of Section 8, T 24 N, R 52 E, M.D.B.M.

in EUREKA County, State of Nevada.

The work of location consisted of making a claim map as provided in N.R.S. 517.040.

\_\_\_\_\_  
Claimant

*Alan R. Day*

\_\_\_\_\_  
Agent - Alan R. Day

**198591**

BOOK 4 | 3 PAGE 357



BOOK 413 PAGE 358  
OFFICIAL RECORDS  
RECORDED AT THE REQUEST OF  
ELECTRUM RESOURCES  
2005 MAY 31 PM 1:43

EUREKA COUNTY, NEVADA  
M.N. REBALEATI, RECORDER  
FILE NO. FEES 20.50  
**198592**

**CERTIFICATE OF LOCATION**  
**LODE MINING CLAIM**  
**EUREKA COUNTY, NEVADA**

KNOW ALL MEN BY THESE PRESENTS, That  
the undersigned hereby certifies that:

ELECTRUM RESOURCES LLC.  
720 FAITH AVENUE  
ASHLAND, OREGON 97520

has located the G 206 Lode Mining Claim on the 18 day of March, 2005 whose dimensions are approximately 1500 feet by 600 feet. By this Declaration and such location, the above named locator(s) claim all veins, lodes, ledges, deposits and surface ground within the boundaries of said claim.

Said claim is a lode it being situated in the above mentioned county and state, and it is distinctly marked on the ground so that its boundaries may be readily traced by four 2" x 2" wooden post four feet long. Each monument is marked with a scribed metal tag, which states the claim name and number, and the location of the monument with respect to the claim.

Beginning at the NE corner (Cor. No. 1), thence 1500 feet south to the SE Corner (Cor. No. 2), thence 600 feet west to the SW Corner (Cor. No. 3), thence 1500 feet north to the NW Corner (Cor. No. 4), thence 600 feet east to the Point of Beginning.

The Claim is approximately 1500 feet long and 600 feet wide, such that 10 feet are claimed in a northerly direction and 1490 feet in a southerly direction from the point of discovery (monument of location), at which the Notice of Location was posted, together with 300 feet on each side of the monument of location and center line of the Claim. The general course of the lode or vein is from the northerly to the southerly direction.

This claim is located in all or part of the following quarter section(s):

NE 1/4 of Section 17, T 24 N, R 52 E, M.D.B.M.  
NW 1/4 of Section 17, T 24 N, R 52 E, M.D.B.M.

in EUREKA County, State of Nevada.

The work of location consisted of making a claim map as provided in N.R.S. 517.040.

\_\_\_\_\_  
Claimant

  
Agent - Alan R. Day

**198592**

BOOK 4 | 3 PAGE 358

BOOK 413 PAGE 359  
OFFICIAL RECORDS  
RECORDED AT THE REQUEST OF  
ELECTRUM RESOURCES  
2005 MAY 31 PM 1:43

EUREKA COUNTY, NEVADA  
M.N. REBALEATI, RECORDER  
FILE NO. FEES 20.50  
**198593**

**CERTIFICATE OF LOCATION**  
**LODE MINING CLAIM**  
**EUREKA COUNTY, NEVADA**

KNOW ALL MEN BY THESE PRESENTS, That  
the undersigned hereby certifies that:

ELECTRUM RESOURCES LLC.  
720 FAITH AVENUE  
ASHLAND, OREGON 97520

has located the G 207 Lode Mining Claim on the 18 day of March, 2005 whose dimensions are approximately 1500 feet by 600 feet. By this Declaration and such location, the above named locator(s) claim all veins, lodes, ledges, deposits and surface ground within the boundaries of said claim.

Said claim is a lode it being situated in the above mentioned county and state, and it is distinctly marked on the ground so that its boundaries may be readily traced by four 2" x 2" wooden post four feet long. Each monument is marked with a scribed metal tag, which states the claim name and number, and the location of the monument with respect to the claim.

Beginning at the NE corner (Cor. No. 1), thence 1500 feet south to the SE Corner (Cor. No. 2), thence 600 feet west to the SW Corner (Cor. No. 3), thence 1500 feet north to the NW Corner (Cor. No. 4), thence 600 feet east to the Point of Beginning.


The Claim is approximately 1500 feet long and 600 feet wide, such that 1490 feet are claimed in a northerly direction and 10 feet in a southerly direction from the point of discovery (monument of location), at which the Notice of Location was posted, together with 300 feet on each side of the monument of location and center line of the Claim. The general course of the lode or vein is from the northerly to the southerly direction.

This claim is located in all or part of the following quarter section(s):

NE 1/4 of Section 17, T 24 N, R 52 E, M.D.B.M.  
SE 1/4 of Section 8, T 24 N, R 52 E, M.D.B.M.

in EUREKA County, State of Nevada.

The work of location consisted of making a claim map as provided in N.R.S. 517.040.

\_\_\_\_\_  
Claimant  
  
\_\_\_\_\_  
Agent - Alan R. Day

**198593**

BOOK 413 PAGE 360  
OFFICIAL RECORDS  
RECORDED AT THE REQUEST OF  
ELECTRUM RESOURCES  
2005 MAY 31 PM 1:43

EUREKA COUNTY, NEVADA  
M.N. REBALEATI, RECORDER  
FILE NO. FEES 20.50  
**198594**

**CERTIFICATE OF LOCATION  
LODE MINING CLAIM  
EUREKA COUNTY, NEVADA**

KNOW ALL MEN BY THESE PRESENTS, That  
the undersigned hereby certifies that:

ELECTRUM RESOURCES LLC.  
720 FAITH AVENUE  
ASHLAND, OREGON 97520

has located the G 208 Lode Mining Claim on the 18 day of March, 2005 whose dimensions are approximately 1500 feet by 600 feet. By this Declaration and such location, the above named locator(s) claim all veins, lodes, ledges, deposits and surface ground within the boundaries of said claim.

Said claim is a lode it being situated in the above mentioned county and state, and it is distinctly marked on the ground so that its boundaries may be readily traced by four 2" x 2" wooden post four feet long. Each monument is marked with a scribed metal tag, which states the claim name and number, and the location of the monument with respect to the claim.

Beginning at the NE corner (Cor. No. 1), thence 1500 feet south to the SE Corner (Cor. No. 2), thence 600 feet west to the SW Corner (Cor. No. 3), thence 1500 feet north to the NW Corner (Cor. No. 4), thence 600 feet east to the Point of Beginning.

The Claim is approximately 1500 feet long and 600 feet wide, such that 10 feet are claimed in a northerly direction and 1490 feet in a southerly direction from the point of discovery (monument of location), at which the Notice of Location was posted, together with 300 feet on each side of the monument of location and center line of the Claim. The general course of the lode or vein is from the northerly to the southerly direction.

This claim is located in all or part of the following quarter section(s):

NE 1/4 of Section 17, T 24 N, R 52 E, M.D.B.M.

in EUREKA County, State of Nevada.

The work of location consisted of making a claim map as provided in N.R.S. 517.040.

\_\_\_\_\_  
Claimant

  
\_\_\_\_\_  
Agent - Alan R. Day

**198594**

BOOK 413 PAGE 360

BOOK 413 PAGE 361  
OFFICIAL RECORDS  
RECORDED AT THE REQUEST OF  
ELECTRUM RESOURCES  
2005 MAY 31 PM 1:43

EUREKA COUNTY, NEVADA  
M.N. REBALEATI, RECORDER  
FILE NO. FEES 20.50

**198595**

**CERTIFICATE OF LOCATION  
LODE MINING CLAIM  
EUREKA COUNTY, NEVADA**

KNOW ALL MEN BY THESE PRESENTS, That  
the undersigned hereby certifies that:

ELECTRUM RESOURCES LLC.  
720 FAITH AVENUE  
ASHLAND, OREGON 97520

has located the G 209 Lode Mining Claim on the 18 day of March, 2005 whose dimensions are approximately 1500 feet by 600 feet. By this Declaration and such location, the above named locator(s) claim all veins, lodes, ledges, deposits and surface ground within the boundaries of said claim.

Said claim is a lode it being situated in the above mentioned county and state, and it is distinctly marked on the ground so that its boundaries may be readily traced by four 2" x 2" wooden post four feet long. Each monument is marked with a scribed metal tag, which states the claim name and number, and the location of the monument with respect to the claim.

Beginning at the NE corner (Cor. No. 1), thence 1500 feet south to the SE Corner (Cor. No. 2), thence 600 feet west to the SW Corner (Cor. No. 3), thence 1500 feet north to the NW Corner (Cor. No. 4), thence 600 feet east to the Point of Beginning.

The Claim is approximately 1500 feet long and 600 feet wide, such that 1490 feet are claimed in a northerly direction and 10 feet in a southerly direction from the point of discovery (monument of location), at which the Notice of Location was posted, together with 300 feet on each side of the monument of location and center line of the Claim. The general course of the lode or vein is from the northerly to the southerly direction.


This claim is located in all or part of the following quarter section(s):

NE 1/4 of Section 17, T 24 N, R 52 E, M.D.B.M.  
SE 1/4 of Section 8, T 24 N, R 52 E, M.D.B.M.

in EUREKA County, State of Nevada.

The work of location consisted of making a claim map as provided in N.R.S. 517.040.

\_\_\_\_\_  
Claimant

  
\_\_\_\_\_  
Agent - Alan R. Day

**198595**

BOOK 4 | 3 PAGE 361

BOOK 413 PAGE 362  
OFFICIAL RECORDS  
RECORDED AT THE REQUEST OF  
ELECTRUM RESOURCES  
2005 MAY 31 PM 1:43

EUREKA COUNTY, NEVADA  
H.N. REBALEATI, RECORDER  
FILE NO. 198596  
FEES 20.50

**CERTIFICATE OF LOCATION**  
**LODE MINING CLAIM**  
**EUREKA COUNTY, NEVADA**

KNOW ALL MEN BY THESE PRESENTS, That  
the undersigned hereby certifies that:

ELECTRUM RESOURCES LLC.  
720 FAITH AVENUE  
ASHLAND, OREGON 97520

has located the G 210 Lode Mining Claim on the 18 day of March, 2005 whose dimensions are approximately 1500 feet by 600 feet. By this Declaration and such location, the above named locator(s) claim all veins, lodes, ledges, deposits and surface ground within the boundaries of said claim.

Said claim is a lode it being situated in the above mentioned county and state, and it is distinctly marked on the ground so that its boundaries may be readily traced by four 2" x 2" wooden post four feet long. Each monument is marked with a scribed metal tag, which states the claim name and number, and the location of the monument with respect to the claim.

Beginning at the NE corner (Cor. No. 1), thence 1500 feet south to the SE Corner (Cor. No. 2), thence 600 feet west to the SW Corner (Cor. No. 3), thence 1500 feet north to the NW Corner (Cor. No. 4), thence 600 feet east to the Point of Beginning.

The Claim is approximately 1500 feet long and 600 feet wide, such that 10 feet are claimed in a northerly direction and 1490 feet in a southerly direction from the point of discovery (monument of location), at which the Notice of Location was posted, together with 300 feet on each side of the monument of location and center line of the Claim. The general course of the lode or vein is from the northerly to the southerly direction.

This claim is located in all or part of the following quarter section(s):

NE 1/4 of Section 17, T 24 N, R 52 E, M.D.B.M.

in EUREKA County, State of Nevada.

The work of location consisted of making a claim map as provided in N.R.S. 517.040.

\_\_\_\_\_  
Claimant

Alan R. Day  
Agent - Alan R. Day

**198596**

BOOK 4 | 3 PAGE 362

BOOK 413 PAGE 363  
OFFICIAL RECORDS  
RECORDED AT THE REQUEST OF  
ELECTRUM RESOURCES  
2005 MAY 31 PM 1:43

EUREKA COUNTY, NEVADA  
M.M. REBALEATI, RECORDER  
FILE NO. FEES 20.50

198597

**CERTIFICATE OF LOCATION  
LODE MINING CLAIM  
EUREKA COUNTY, NEVADA**

KNOW ALL MEN BY THESE PRESENTS, That  
the undersigned hereby certifies that:

ELECTRUM RESOURCES LLC.  
720 FAITH AVENUE  
ASHLAND, OREGON 97520

has located the G 211 Lode Mining Claim on the 18 day of March, 2005 whose dimensions are approximately 1500 feet by 600 feet. By this Declaration and such location, the above named locator(s) claim all veins, lodes, ledges, deposits and surface ground within the boundaries of said claim.

Said claim is a lode it being situated in the above mentioned county and state, and it is distinctly marked on the ground so that its boundaries may be readily traced by four 2" x 2" wooden post four feet long. Each monument is marked with a scribed metal tag, which states the claim name and number, and the location of the monument with respect to the claim.

Beginning at the NE corner (Cor. No. 1), thence 1500 feet south to the SE Corner (Cor. No. 2), thence 600 feet west to the SW Corner (Cor. No. 3), thence 1500 feet north to the NW Corner (Cor. No. 4), thence 600 feet east to the Point of Beginning.

The Claim is approximately 1500 feet long and 600 feet wide, such that 1490 feet are claimed in a northerly direction and 10 feet in a southerly direction from the point of discovery (monument of location), at which the Notice of Location was posted, together with 300 feet on each side of the monument of location and center line of the Claim. The general course of the lode or vein is from the northerly to the southerly direction.

This claim is located in all or part of the following quarter section(s):

NE 1/4 of Section 17, T 24 N, R 52 E, M.D.B.M.  
SE 1/4 of Section 8, T 24 N, R 52 E, M.D.B.M.

in EUREKA County, State of Nevada.

The work of location consisted of making a claim map as provided in N.R.S. 517.040.

\_\_\_\_\_  
Claimant

Alan R. Day  
Agent - Alan R. Day

198597

BOOK 413 PAGE 363

BOOK 413 PAGE 364  
OFFICIAL RECORDS  
RECORDED AT THE REQUEST OF  
ELECTRUM RESOURCES  
2005 MAY 31 PM 1:43

EUREKA COUNTY, NEVADA  
M.H. REBALEATI, RECORDER  
FILE NO. FEES 20.50  
**198598**

**CERTIFICATE OF LOCATION  
LODE MINING CLAIM  
EUREKA COUNTY, NEVADA**

KNOW ALL MEN BY THESE PRESENTS, That  
the undersigned hereby certifies that:

ELECTRUM RESOURCES LLC.  
720 FAITH AVENUE  
ASHLAND, OREGON 97520

has located the G 212 Lode Mining Claim on the 18 day of March, 2005 whose dimensions are approximately 1500 feet by 600 feet. By this Declaration and such location, the above named locator(s) claim all veins, lodes, ledges, deposits and surface ground within the boundaries of said claim.

Said claim is a lode it being situated in the above mentioned county and state, and it is distinctly marked on the ground so that its boundaries may be readily traced by four 2" x 2" wooden post four feet long. Each monument is marked with a scribed metal tag, which states the claim name and number, and the location of the monument with respect to the claim.

Beginning at the NE corner (Cor. No. 1), thence 1500 feet south to the SE Corner (Cor. No. 2), thence 600 feet west to the SW Corner (Cor. No. 3), thence 1500 feet north to the NW Corner (Cor. No. 4), thence 600 feet east to the Point of Beginning.

The Claim is approximately 1500 feet long and 600 feet wide, such that 10 feet are claimed in a northerly direction and 1490 feet in a southerly direction from the point of discovery (monument of location), at which the Notice of Location was posted, together with 300 feet on each side of the monument of location and center line of the Claim. The general course of the lode or vein is from the northerly to the southerly direction.

This claim is located in all or part of the following quarter section(s):

NE 1/4 of Section 17, T 24 N, R 52 E, M.D.B.M.

in EUREKA County, State of Nevada.

The work of location consisted of making a claim map as provided in N.R.S. 517.040.

\_\_\_\_\_  
Claimant

*Alan R. May*  
\_\_\_\_\_  
Agent - Alan R. May

**198598**

BOOK 413 PAGE 364

BOOK 413 PAGE 365  
OFFICIAL RECORDS  
RECORDED AT THE REQUEST OF:  
ELECTRUM RESOURCES

2005 MAY 31 PM 1:43

EUREKA COUNTY, NEVADA  
M.N. REBALEATI, RECORDER  
FILE NO. FEES 20.50

198599

**CERTIFICATE OF LOCATION**  
**LODE MINING CLAIM**  
**EUREKA COUNTY, NEVADA**

KNOW ALL MEN BY THESE PRESENTS, That  
the undersigned hereby certifies that:

ELECTRUM RESOURCES LLC.  
720 FAITH AVENUE  
ASHLAND, OREGON 97520

has located the G 213 Lode Mining Claim on the 18 day of March, 2005 whose dimensions are approximately 1500 feet by 600 feet. By this Declaration and such location, the above named locator(s) claim all veins, lodes, ledges, deposits and surface ground within the boundaries of said claim.

Said claim is a lode it being situated in the above mentioned county and state, and it is distinctly marked on the ground so that its boundaries may be readily traced by four 2" x 2" wooden post four feet long. Each monument is marked with a scribed metal tag, which states the claim name and number, and the location of the monument with respect to the claim.

Beginning at the NE corner (Cor. No. 1), thence 1500 feet south to the SE Corner (Cor. No. 2), thence 600 feet west to the SW Corner (Cor. No. 3), thence 1500 feet north to the NW Corner (Cor. No. 4), thence 600 feet east to the Point of Beginning.

The Claim is approximately 1500 feet long and 600 feet wide, such that 1490 feet are claimed in a northerly direction and 10 feet in a southerly direction from the point of discovery (monument of location), at which the Notice of Location was posted, together with 300 feet on each side of the monument of location and center line of the Claim. The general course of the lode or vein is from the northerly to the southerly direction.


This claim is located in all or part of the following quarter section(s):

NE 1/4 of Section 17, T 24 N, R 52 E, M.D.B.M.  
NW 1/4 of Section 16, T 24 N, R 52 E, M.D.B.M.  
SE 1/4 of Section 8, T 24 N, R 52 E, M.D.B.M.  
SW 1/4 of Section 9, T 24 N, R 52 E, M.D.B.M.

in EUREKA County, State of Nevada.

The work of location consisted of making a claim map as provided in N.R.S. 517.040.

\_\_\_\_\_  
Claimant

  
\_\_\_\_\_  
Agent - Alan R. Day

BOOK 4 | 3 PAGE 365 **198599**



BOOK 413 PAGE 366  
OFFICIAL RECORDS  
RECORDED AT THE REQUEST OF  
ELECTRUM RESOURCES  
2005 MAY 31 PM 1:43  
EUREKA COUNTY, NEVADA  
M.N. REBALEATI, RECORDER  
FILE NO. FEES 20.50  
**198600**

**CERTIFICATE OF LOCATION  
LODE MINING CLAIM  
EUREKA COUNTY, NEVADA**

KNOW ALL MEN BY THESE PRESENTS, That  
the undersigned hereby certifies that:

ELECTRUM RESOURCES LLC.  
720 FAITH AVENUE  
ASHLAND, OREGON 97520

has located the G 214 Lode Mining Claim on the 18 day of March, 2005 whose dimensions are approximately 1500 feet by 600 feet. By this Declaration and such location, the above named locator(s) claim all veins, lodes, ledges, deposits and surface ground within the boundaries of said claim.

Said claim is a lode it being situated in the above mentioned county and state, and it is distinctly marked on the ground so that its boundaries may be readily traced by four 2" x 2" wooden post four feet long. Each monument is marked with a scribed metal tag, which states the claim name and number, and the location of the monument with respect to the claim.

Beginning at the NE corner (Cor. No. 1), thence 1500 feet south to the SE Corner (Cor. No. 2), thence 600 feet west to the SW Corner (Cor. No. 3), thence 1500 feet north to the NW Corner (Cor. No. 4), thence 600 feet east to the Point of Beginning.


The Claim is approximately 1500 feet long and 600 feet wide, such that 10 feet are claimed in a northerly direction and 1490 feet in a southerly direction from the point of discovery (monument of location), at which the Notice of Location was posted, together with 300 feet on each side of the monument of location and center line of the Claim. The general course of the lode or vein is from the northerly to the southerly direction.

This claim is located in all or part of the following quarter section(s):

NE 1/4 of Section 17, T 24 N, R 52 E, M.D.B.M.  
NW 1/4 of Section 16, T 24 N, R 52 E, M.D.B.M.

in EUREKA County, State of Nevada.

The work of location consisted of making a claim map as provided in N.R.S. 517.040.

\_\_\_\_\_  
Claimant  
  
\_\_\_\_\_  
Agent - Alan R. Daff

**198600**

BOOK 413 PAGE 367  
OFFICIAL RECORDS  
RECORDED AT THE REQUEST OF  
ELECTRUM RESOURCES  
2005 MAY 31 PM 1:43  
EUREKA COUNTY, NEVADA  
M.N. REBALEATI, RECORDER  
FILE NO. FEES 20.50  
**198601**

**CERTIFICATE OF LOCATION  
LODE MINING CLAIM  
EUREKA COUNTY, NEVADA**

KNOW ALL MEN BY THESE PRESENTS, That  
the undersigned hereby certifies that:

ELECTRUM RESOURCES LLC.  
720 FAITH AVENUE  
ASHLAND, OREGON 97520

has located the G 215 Lode Mining Claim on the 18 day of March, 2005 whose dimensions are approximately 1500 feet by 600 feet. By this Declaration and such location, the above named locator(s) claim all veins, lodes, ledges, deposits and surface ground within the boundaries of said claim.

Said claim is a lode it being situated in the above mentioned county and state, and it is distinctly marked on the ground so that its boundaries may be readily traced by four 2" x 2" wooden post four feet long. Each monument is marked with a scribed metal tag, which states the claim name and number, and the location of the monument with respect to the claim.

Beginning at the NE corner (Cor. No. 1), thence 1500 feet south to the SE Corner (Cor. No. 2), thence 600 feet west to the SW Corner (Cor. No. 3), thence 1500 feet north to the NW Corner (Cor. No. 4), thence 600 feet east to the Point of Beginning.

The Claim is approximately 1500 feet long and 600 feet wide, such that 1490 feet are claimed in a northerly direction and 10 feet in a southerly direction from the point of discovery (monument of location), at which the Notice of Location was posted, together with 300 feet on each side of the monument of location and center line of the Claim. The general course of the lode or vein is from the northerly to the southerly direction.

This claim is located in all or part of the following quarter section(s):

NE 1/4 of Section 13, T 24 N, R 51 E, M.D.B.M.  
NW 1/4 of Section 13, T 24 N, R 51 E, M.D.B.M.  
SE 1/4 of Section 13, T 24 N, R 51 E, M.D.B.M.  
SW 1/4 of Section 13, T 24 N, R 51 E, M.D.B.M.

in EUREKA County, State of Nevada.

The work of location consisted of making a claim map as provided in N.R.S. 517.040.

\_\_\_\_\_  
Claimant

*Alan R. Day*

\_\_\_\_\_  
Agent - Alan R. Day

**198601**

BOOK 4 | 3 PAGE 367

BOOK 413 PAGE 368  
OFFICIAL RECORDS  
RECORDED AT THE REQUEST OF  
ELECTRUM RESOURCES  
2005 MAY 31 PM 1:43

EUREKA COUNTY, NEVADA  
M.N. REBALEATI, RECORDER  
FILE NO. FEES 20.50

198602

**CERTIFICATE OF LOCATION  
LODE MINING CLAIM  
EUREKA COUNTY, NEVADA**

KNOW ALL MEN BY THESE PRESENTS, That  
the undersigned hereby certifies that:

ELECTRUM RESOURCES LLC.  
720 FAITH AVENUE  
ASHLAND, OREGON 97520

has located the G 216 Lode Mining Claim on the 18 day of March, 2005 whose dimensions are approximately 1500 feet by 600 feet. By this Declaration and such location, the above named locator(s) claim all veins, lodes, ledges, deposits and surface ground within the boundaries of said claim.

Said claim is a lode it being situated in the above mentioned county and state, and it is distinctly marked on the ground so that its boundaries may be readily traced by four 2" x 2" wooden post four feet long. Each monument is marked with a scribed metal tag, which states the claim name and number, and the location of the monument with respect to the claim.

Beginning at the NE corner (Cor. No. 1), thence 1500 feet south to the SE Corner (Cor. No. 2), thence 600 feet west to the SW Corner (Cor. No. 3), thence 1500 feet north to the NW Corner (Cor. No. 4), thence 600 feet east to the Point of Beginning.

The Claim is approximately 1500 feet long and 600 feet wide, such that 10 feet are claimed in a northerly direction and 1490 feet in a southerly direction from the point of discovery (monument of location), at which the Notice of Location was posted, together with 300 feet on each side of the monument of location and center line of the Claim. The general course of the lode or vein is from the northerly to the southerly direction.

This claim is located in all or part of the following quarter section(s):

SE 1/4 of Section 13, T 24 N, R 51 E, M.D.B.M.  
SW 1/4 of Section 13, T 24 N, R 51 E, M.D.B.M.

in EUREKA County, State of Nevada.

The work of location consisted of making a claim map as provided in N.R.S. 517.040.

\_\_\_\_\_  
Claimant

  
\_\_\_\_\_  
Agent - Alan R. Day

198602

BOOK 413 PAGE 368

BOOK 413 PAGE 369  
OFFICIAL RECORDS  
RECORDED AT THE REQUEST OF  
ELECTRUM RESOURCES  
2005 MAY 31 PM 1:44

EUREKA COUNTY, NEVADA  
M.H. REBALEATI, RECORDER  
FILE NO. FEES 20.50  
**198603**

**CERTIFICATE OF LOCATION  
LODE MINING CLAIM  
EUREKA COUNTY, NEVADA**

KNOW ALL MEN BY THESE PRESENTS, That  
the undersigned hereby certifies that:

ELECTRUM RESOURCES LLC.  
720 FAITH AVENUE  
ASHLAND, OREGON 97520

has located the G 217 Lode Mining Claim on the 18 day of March, 2005 whose dimensions are approximately 1500 feet by 600 feet. By this Declaration and such location, the above named locator(s) claim all veins, lodes, ledges, deposits and surface ground within the boundaries of said claim.

Said claim is a lode it being situated in the above mentioned county and state, and it is distinctly marked on the ground so that its boundaries may be readily traced by four 2" x 2" wooden post four feet long. Each monument is marked with a scribed metal tag, which states the claim name and number, and the location of the monument with respect to the claim.

Beginning at the NE corner (Cor. No. 1), thence 1500 feet south to the SE Corner (Cor. No. 2), thence 600 feet west to the SW Corner (Cor. No. 3), thence 1500 feet north to the NW Corner (Cor. No. 4), thence 600 feet east to the Point of Beginning.

The Claim is approximately 1500 feet long and 600 feet wide, such that 1490 feet are claimed in a northerly direction and 10 feet in a southerly direction from the point of discovery (monument of location), at which the Notice of Location was posted, together with 300 feet on each side of the monument of location and center line of the Claim. The general course of the lode or vein is from the northerly to the southerly direction.

This claim is located in all or part of the following quarter section(s):

NE 1/4 of Section 13, T 24 N, R 51 E, M.D.B.M.  
SE 1/4 of Section 13, T 24 N, R 51 E, M.D.B.M.

in EUREKA County, State of Nevada.

The work of location consisted of making a claim map as provided in N.R.S. 517.040.

\_\_\_\_\_  
Claimant

  
\_\_\_\_\_  
Agent - Alan R. Day

**198603**

BOOK 4 | 3 PAGE 369

BOOK 413 PAGE 370  
OFFICIAL RECORDS  
RECORDED AT THE REQUEST OF  
ELECTRUM RESOURCES  
2005 MAY 31 PM 1:44

EUREKA COUNTY, NEVADA  
M.H. REBALEATI, RECORDER  
FILE NO. FEES 20.50

**198604**

**CERTIFICATE OF LOCATION  
LODE MINING CLAIM  
EUREKA COUNTY, NEVADA**

KNOW ALL MEN BY THESE PRESENTS, That  
the undersigned hereby certifies that:

ELECTRUM RESOURCES LLC.  
720 FAITH AVENUE  
ASHLAND, OREGON 97520

has located the G 218 Lode Mining Claim on the 18 day of March, 2005 whose dimensions are approximately 1500 feet by 600 feet. By this Declaration and such location, the above named locator(s) claim all veins, lodes, ledges, deposits and surface ground within the boundaries of said claim.

Said claim is a lode it being situated in the above mentioned county and state, and it is distinctly marked on the ground so that its boundaries may be readily traced by four 2" x 2" wooden post four feet long. Each monument is marked with a scribed metal tag, which states the claim name and number, and the location of the monument with respect to the claim.

Beginning at the NE corner (Cor. No. 1), thence 1500 feet south to the SE Corner (Cor. No. 2), thence 600 feet west to the SW Corner (Cor. No. 3), thence 1500 feet north to the NW Corner (Cor. No. 4), thence 600 feet east to the Point of Beginning.

The Claim is approximately 1500 feet long and 600 feet wide, such that 10 feet are claimed in a northerly direction and 1490 feet in a southerly direction from the point of discovery (monument of location), at which the Notice of Location was posted, together with 300 feet on each side of the monument of location and center line of the Claim. The general course of the lode or vein is from the northerly to the southerly direction.

This claim is located in all or part of the following quarter section(s):

SE 1/4 of Section 13, T 24 N, R 51 E, M.D.B.M.

in EUREKA County, State of Nevada.

The work of location consisted of making a claim map as provided in N.R.S. 517.040.

\_\_\_\_\_  
Claimant

  
\_\_\_\_\_  
Agent - Alan R. Day

**198604**

BOOK 4 | 3 PAGE 370

BOOK 413 PAGE 371  
OFFICIAL RECORDS  
RECORDED AT THE REQUEST OF  
ELECTRUM RESOURCES  
2005 MAY 31 PM 1:44

EUREKA COUNTY, NEVADA  
M.N. REBALEATI, RECORDER  
FILE NO. FEES 20.50

198605

**CERTIFICATE OF LOCATION  
LODE MINING CLAIM  
EUREKA COUNTY, NEVADA**

KNOW ALL MEN BY THESE PRESENTS, That  
the undersigned hereby certifies that:

ELECTRUM RESOURCES LLC.  
720 FAITH AVENUE  
ASHLAND, OREGON 97520

has located the G 219 Lode Mining Claim on the 18 day of March, 2005 whose dimensions are approximately 1500 feet by 600 feet. By this Declaration and such location, the above named locator(s) claim all veins, lodes, ledges, deposits and surface ground within the boundaries of said claim.

Said claim is a lode it being situated in the above mentioned county and state, and it is distinctly marked on the ground so that its boundaries may be readily traced by four 2" x 2" wooden post four feet long. Each monument is marked with a scribed metal tag, which states the claim name and number, and the location of the monument with respect to the claim.

Beginning at the NE corner (Cor. No. 1), thence 1500 feet south to the SE Corner (Cor. No. 2), thence 600 feet west to the SW Corner (Cor. No. 3), thence 1500 feet north to the NW Corner (Cor. No. 4), thence 600 feet east to the Point of Beginning.

The Claim is approximately 1500 feet long and 600 feet wide, such that 1490 feet are claimed in a northerly direction and 10 feet in a southerly direction from the point of discovery (monument of location), at which the Notice of Location was posted, together with 300 feet on each side of the monument of location and center line of the Claim. The general course of the lode or vein is from the northerly to the southerly direction.


This claim is located in all or part of the following quarter section(s):

NE 1/4 of Section 13, T 24 N, R 51 E, M.D.B.M.  
SE 1/4 of Section 13, T 24 N, R 51 E, M.D.B.M.

in EUREKA County, State of Nevada.

The work of location consisted of making a claim map as provided in N.R.S. 517.040.

\_\_\_\_\_  
Claimant

  
Agent - Alan R. Day

198605

BOOK 4 | 3 PAGE 371

BOOK 413 PAGE 372  
OFFICIAL RECORDS  
RECORDED AT THE REQUEST OF  
ELECTRUM RESOURCES  
2005 MAY 31 PM 1:44

EUREKA COUNTY, NEVADA  
M.N. REBALEATI, RECORDER  
FILE NO. FEES 20.50  
**198606**

**CERTIFICATE OF LOCATION  
LODE MINING CLAIM  
EUREKA COUNTY, NEVADA**

KNOW ALL MEN BY THESE PRESENTS, That  
the undersigned hereby certifies that:

ELECTRUM RESOURCES LLC.  
720 FAITH AVENUE  
ASHLAND, OREGON 97520

has located the G 220 Lode Mining Claim on the 18 day of March, 2005 whose dimensions are approximately 1500 feet by 600 feet. By this Declaration and such location, the above named locator(s) claim all veins, lodes, ledges, deposits and surface ground within the boundaries of said claim.

Said claim is a lode it being situated in the above mentioned county and state, and it is distinctly marked on the ground so that its boundaries may be readily traced by four 2" x 2" wooden post four feet long. Each monument is marked with a scribed metal tag, which states the claim name and number, and the location of the monument with respect to the claim.

Beginning at the NE corner (Cor. No. 1), thence 1500 feet south to the SE Corner (Cor. No. 2), thence 600 feet west to the SW Corner (Cor. No. 3), thence 1500 feet north to the NW Corner (Cor. No. 4), thence 600 feet east to the Point of Beginning.

The Claim is approximately 1500 feet long and 600 feet wide, such that 10 feet are claimed in a northerly direction and 1490 feet in a southerly direction from the point of discovery (monument of location), at which the Notice of Location was posted, together with 300 feet on each side of the monument of location and center line of the Claim. The general course of the lode or vein is from the northerly to the southerly direction.

This claim is located in all or part of the following quarter section(s):

SE 1/4 of Section 13, T 24 N, R 51 E, M.D.B.M.

in EUREKA County, State of Nevada.

The work of location consisted of making a claim map as provided in N.R.S. 517.040.

\_\_\_\_\_  
Claimant

  
\_\_\_\_\_  
Agent -- Alan R. Day

**198606**

BOOK 4 | 3 PAGE 372

BOOK 413 PAGE 373  
OFFICIAL RECORDS  
RECORDED AT THE REQUEST OF  
ELECTRUM RESOURCES  
2005 MAY 31 PM 1:44

EUREKA COUNTY, NEVADA  
M.N. REBALEATI, RECORDER  
FILE NO. FEES 20.50

198607

**CERTIFICATE OF LOCATION  
LODE MINING CLAIM  
EUREKA COUNTY, NEVADA**

KNOW ALL MEN BY THESE PRESENTS, That  
the undersigned hereby certifies that:

ELECTRUM RESOURCES LLC.  
720 FAITH AVENUE  
ASHLAND, OREGON 97520

has located the G 221 Lode Mining Claim on the 18 day of March, 2005 whose dimensions are approximately 1500 feet by 600 feet. By this Declaration and such location, the above named locator(s) claim all veins, lodes, ledges, deposits and surface ground within the boundaries of said claim.

Said claim is a lode it being situated in the above mentioned county and state, and it is distinctly marked on the ground so that its boundaries may be readily traced by four 2" x 2" wooden post four feet long. Each monument is marked with a scribed metal tag, which states the claim name and number, and the location of the monument with respect to the claim.

Beginning at the NE corner (Cor. No. 1), thence 1500 feet south to the SE Corner (Cor. No. 2), thence 600 feet west to the SW Corner (Cor. No. 3), thence 1500 feet north to the NW Corner (Cor. No. 4), thence 600 feet east to the Point of Beginning.

The Claim is approximately 1500 feet long and 600 feet wide, such that 1490 feet are claimed in a northerly direction and 10 feet in a southerly direction from the point of discovery (monument of location), at which the Notice of Location was posted, together with 300 feet on each side of the monument of location and center line of the Claim. The general course of the lode or vein is from the northerly to the southerly direction.

This claim is located in all or part of the following quarter section(s):

NE 1/4 of Section 13, T 24 N, R 51 E, M.D.B.M.  
SE 1/4 of Section 13, T 24 N, R 51 E, M.D.B.M.

in EUREKA County, State of Nevada.

The work of location consisted of making a claim map as provided in N.R.S. 517.040.

\_\_\_\_\_  
Claimant

Alan R. Day  
Agent - Alan R. Day

198607

BOOK 413 PAGE 373



BOOK 413 PAGE 374  
OFFICIAL RECORDS  
RECORDED AT THE REQUEST OF  
ELECTRUM RESOURCES  
2005 MAY 31 PM 1:44

EUREKA COUNTY, NEVADA  
M.N. REBALEATI, RECORDER  
FILE NO. FEES 20.50  
**198608**

**CERTIFICATE OF LOCATION  
LODE MINING CLAIM  
EUREKA COUNTY, NEVADA**

KNOW ALL MEN BY THESE PRESENTS, That  
the undersigned hereby certifies that:

ELECTRUM RESOURCES LLC.  
720 FAITH AVENUE  
ASHLAND, OREGON 97520

has located the G 222 Lode Mining Claim on the 18 day of March, 2005 whose dimensions are approximately 1500 feet by 600 feet. By this Declaration and such location, the above named locator(s) claim all veins, lodes, ledges, deposits and surface ground within the boundaries of said claim.

Said claim is a lode it being situated in the above mentioned county and state, and it is distinctly marked on the ground so that its boundaries may be readily traced by four 2" x 2" wooden post four feet long. Each monument is marked with a scribed metal tag, which states the claim name and number, and the location of the monument with respect to the claim.

Beginning at the NE corner (Cor. No. 1), thence 1500 feet south to the SE Corner (Cor. No. 2), thence 600 feet west to the SW Corner (Cor. No. 3), thence 1500 feet north to the NW Corner (Cor. No. 4), thence 600 feet east to the Point of Beginning.

The Claim is approximately 1500 feet long and 600 feet wide, such that 10 feet are claimed in a northerly direction and 1490 feet in a southerly direction from the point of discovery (monument of location), at which the Notice of Location was posted, together with 300 feet on each side of the monument of location and center line of the Claim. The general course of the lode or vein is from the northerly to the southerly direction.

This claim is located in all or part of the following quarter section(s):

SE 1/4 of Section 13, T 24 N, R 51 E, M.D.B.M.

in EUREKA County, State of Nevada.

The work of location consisted of making a claim map as provided in N.R.S. 517.040.

\_\_\_\_\_  
Claimant

*Alan R. Day*  
\_\_\_\_\_  
Agent - Alan R. Day

**198608**

BOOK 4 | 3 PAGE 374

BOOK 413 PAGE 375  
OFFICIAL RECORDS  
RECORDED AT THE REQUEST OF  
ELECTRUM RESOURCES  
2005 MAY 31 PM 1:44

EUREKA COUNTY, NEVADA  
M.N. REBALEATI, RECORDER  
FILE NO. FEES \$20.50

**198609**

**CERTIFICATE OF LOCATION  
LODE MINING CLAIM  
EUREKA COUNTY, NEVADA**

KNOW ALL MEN BY THESE PRESENTS, That  
the undersigned hereby certifies that:

ELECTRUM RESOURCES LLC.  
720 FAITH AVENUE  
ASHLAND, OREGON 97520

has located the G 223 Lode Mining Claim on the 18 day of March, 2005 whose dimensions are approximately 1500 feet by 600 feet. By this Declaration and such location, the above named locator(s) claim all veins, lodes, ledges, deposits and surface ground within the boundaries of said claim.

Said claim is a lode it being situated in the above mentioned county and state, and it is distinctly marked on the ground so that its boundaries may be readily traced by four 2" x 2" wooden post four feet long. Each monument is marked with a scribed metal tag, which states the claim name and number, and the location of the monument with respect to the claim.

Beginning at the NE corner (Cor. No. 1), thence 1500 feet south to the SE Corner (Cor. No. 2), thence 600 feet west to the SW Corner (Cor. No. 3), thence 1500 feet north to the NW Corner (Cor. No. 4), thence 600 feet east to the Point of Beginning.

The Claim is approximately 1500 feet long and 600 feet wide, such that 1490 feet are claimed in a northerly direction and 10 feet in a southerly direction from the point of discovery (monument of location), at which the Notice of Location was posted, together with 300 feet on each side of the monument of location and center line of the Claim. The general course of the lode or vein is from the northerly to the southerly direction.

This claim is located in all or part of the following quarter section(s):

NE 1/4 of Section 13, T 24 N, R 51 E, M.D.B.M.  
SE 1/4 of Section 13, T 24 N, R 51 E, M.D.B.M.

in EUREKA County, State of Nevada.

The work of location consisted of making a claim map as provided in N.R.S. 517.040.

\_\_\_\_\_  
Claimant

  
Agent -- Alan R. Day

**198609**

BOOK 4 | 3 PAGE 375

BOOK 413 PAGE 376  
OFFICIAL RECORDS  
RECORDED AT THE REQUEST OF  
ELECTRUM RESOURCES  
2005 MAY 31 PM 1:44

EUREKA COUNTY, NEVADA  
M.N. REBALEATI, RECORDER  
FILE NO. FEES 20.50  
**198610**

**CERTIFICATE OF LOCATION  
LODE MINING CLAIM  
EUREKA COUNTY, NEVADA**

KNOW ALL MEN BY THESE PRESENTS, That  
the undersigned hereby certifies that:

ELECTRUM RESOURCES LLC.  
720 FAITH AVENUE  
ASHLAND, OREGON 97520

has located the G 224 Lode Mining Claim on the 18 day of March, 2005 whose dimensions are approximately 1500 feet by 600 feet. By this Declaration and such location, the above named locator(s) claim all veins, lodes, ledges, deposits and surface ground within the boundaries of said claim.

Said claim is a lode it being situated in the above mentioned county and state, and it is distinctly marked on the ground so that its boundaries may be readily traced by four 2" x 2" wooden post four feet long. Each monument is marked with a scribed metal tag, which states the claim name and number, and the location of the monument with respect to the claim.

Beginning at the NE corner (Cor. No. 1), thence 1500 feet south to the SE Corner (Cor. No. 2), thence 600 feet west to the SW Corner (Cor. No. 3), thence 1500 feet north to the NW Corner (Cor. No. 4), thence 600 feet east to the Point of Beginning.

The Claim is approximately 1500 feet long and 600 feet wide, such that 10 feet are claimed in a northerly direction and 1490 feet in a southerly direction from the point of discovery (monument of location), at which the Notice of Location was posted, together with 300 feet on each side of the monument of location and center line of the Claim. The general course of the lode or vein is from the northerly to the southerly direction.

This claim is located in all or part of the following quarter section(s):

SE 1/4 of Section 13, T 24 N, R 51 E, M.D.B.M.

in EUREKA County, State of Nevada.

The work of location consisted of making a claim map as provided in N.R.S. 517.040.

\_\_\_\_\_  
Claimant  
*Alan Day*  
\_\_\_\_\_  
Agent - Alan R. Day

**198610**

BOOK 413 PAGE 377  
OFFICIAL RECORDS  
RECORDED AT THE REQUEST OF  
ELECTRUM RESOURCES  
2005 MAY 31 PM 1:44

EUREKA COUNTY, NEVADA  
M.N. REBALEATI, RECORDER  
FILE NO. FEES 20.50  
**198611**

**CERTIFICATE OF LOCATION  
LODE MINING CLAIM  
EUREKA COUNTY, NEVADA**

KNOW ALL MEN BY THESE PRESENTS, That  
the undersigned hereby certifies that:

ELECTRUM RESOURCES LLC.  
720 FAITH AVENUE  
ASHLAND, OREGON 97520

has located the G 225 Lode Mining Claim on the 18 day of March, 2005 whose dimensions are approximately 1500 feet by 600 feet. By this Declaration and such location, the above named locator(s) claim all veins, lodes, ledges, deposits and surface ground within the boundaries of said claim.

Said claim is a lode it being situated in the above mentioned county and state, and it is distinctly marked on the ground so that its boundaries may be readily traced by four 2" x 2" wooden post four feet long. Each monument is marked with a scribed metal tag, which states the claim name and number, and the location of the monument with respect to the claim.

Beginning at the NE corner (Cor. No. 1), thence 1500 feet south to the SE Corner (Cor. No. 2), thence 600 feet west to the SW Corner (Cor. No. 3), thence 1500 feet north to the NW Corner (Cor. No. 4), thence 600 feet east to the Point of Beginning.

The Claim is approximately 1500 feet long and 600 feet wide, such that 1490 feet are claimed in a northerly direction and 10 feet in a southerly direction from the point of discovery (monument of location), at which the Notice of Location was posted, together with 300 feet on each side of the monument of location and center line of the Claim. The general course of the lode or vein is from the northerly to the southerly direction.


This claim is located in all or part of the following quarter section(s):

NE 1/4 of Section 13, T 24 N, R 51 E, M.D.B.M.  
NW 1/4 of Section 18, T 24 N, R 52 E, M.D.B.M.  
SE 1/4 of Section 13, T 24 N, R 51 E, M.D.B.M.  
SW 1/4 of Section 18, T 24 N, R 52 E, M.D.B.M.

in EUREKA County, State of Nevada.

The work of location consisted of making a claim map as provided in N.R.S. 517.040.

\_\_\_\_\_  
Claimant

  
\_\_\_\_\_  
Agent - Alan R. Day

**198611**

BOOK 4 | 3 PAGE 377

BOOK 413 PAGE 378  
OFFICIAL RECORDS  
RECORDED AT THE REQUEST OF  
ELECTRUM RESOURCES  
2005 MAY 31 PM 1:44

EUREKA COUNTY, NEVADA  
M.N. REBALEATI, RECORDER  
FILE NO. FEES 20.50  
**198612**

**CERTIFICATE OF LOCATION  
LODE MINING CLAIM  
EUREKA COUNTY, NEVADA**

KNOW ALL MEN BY THESE PRESENTS, That  
the undersigned hereby certifies that:

ELECTRUM RESOURCES LLC.  
720 FAITH AVENUE  
ASHLAND, OREGON 97520

has located the G 226 Lode Mining Claim on the 18 day of March, 2005 whose dimensions are approximately 1500 feet by 600 feet. By this Declaration and such location, the above named locator(s) claim all veins, lodes, ledges, deposits and surface ground within the boundaries of said claim.

Said claim is a lode it being situated in the above mentioned county and state, and it is distinctly marked on the ground so that its boundaries may be readily traced by four 2" x 2" wooden post four feet long. Each monument is marked with a scribed metal tag, which states the claim name and number, and the location of the monument with respect to the claim.

Beginning at the NE corner (Cor. No. 1), thence 1500 feet south to the SE Corner (Cor. No. 2), thence 600 feet west to the SW Corner (Cor. No. 3), thence 1500 feet north to the NW Corner (Cor. No. 4), thence 600 feet east to the Point of Beginning.

The Claim is approximately 1500 feet long and 600 feet wide, such that 10 feet are claimed in a northerly direction and 1490 feet in a southerly direction from the point of discovery (monument of location), at which the Notice of Location was posted, together with 300 feet on each side of the monument of location and center line of the Claim. The general course of the lode or vein is from the northerly to the southerly direction.


This claim is located in all or part of the following quarter section(s):

SE 1/4 of Section 13, T 24 N, R 51 E, M.D.B.M.  
SW 1/4 of Section 18, T 24 N, R 52 E, M.D.B.M.

in EUREKA County, State of Nevada.

The work of location consisted of making a claim map as provided in N.R.S. 517.040.

\_\_\_\_\_  
Claimant

  
\_\_\_\_\_  
Agent - Alan R. Day

**198612**

BOOK 413 PAGE 378

BOOK 413 PAGE 379  
OFFICIAL RECORDS  
RECORDED AT THE REQUEST OF  
ELECTRUM RESOURCES  
2005 MAY 31 PM 1:44

EUREKA COUNTY, NEVADA  
M.M. REBALEATI, RECORDER  
FILE NO. FEES 20.50  
**198613**

**CERTIFICATE OF LOCATION  
LODE MINING CLAIM  
EUREKA COUNTY, NEVADA**

KNOW ALL MEN BY THESE PRESENTS, That  
the undersigned hereby certifies that:

ELECTRUM RESOURCES LLC.  
720 FAITH AVENUE  
ASHLAND, OREGON 97520

has located the G 227 Lode Mining Claim on the 18 day of March, 2005 whose dimensions are approximately 1500 feet by 600 feet. By this Declaration and such location, the above named locator(s) claim all veins, lodes, ledges, deposits and surface ground within the boundaries of said claim.

Said claim is a lode it being situated in the above mentioned county and state, and it is distinctly marked on the ground so that its boundaries may be readily traced by four 2" x 2" wooden post four feet long. Each monument is marked with a scribed metal tag, which states the claim name and number, and the location of the monument with respect to the claim.

Beginning at the NE corner (Cor. No. 1), thence 1500 feet south to the SE Corner (Cor. No. 2), thence 600 feet west to the SW Corner (Cor. No. 3), thence 1500 feet north to the NW Corner (Cor. No. 4), thence 600 feet east to the Point of Beginning.

The Claim is approximately 1500 feet long and 600 feet wide, such that 1490 feet are claimed in a northerly direction and 10 feet in a southerly direction from the point of discovery (monument of location), at which the Notice of Location was posted, together with 300 feet on each side of the monument of location and center line of the Claim. The general course of the lode or vein is from the northerly to the southerly direction.


This claim is located in all or part of the following quarter section(s):

NW 1/4 of Section 18, T 24 N, R 52 E, M.D.B.M.  
SW 1/4 of Section 18, T 24 N, R 52 E, M.D.B.M.

in EUREKA County, State of Nevada.

The work of location consisted of making a claim map as provided in N.R.S. 517.040.

\_\_\_\_\_  
Claimant

  
\_\_\_\_\_  
Agent - Alan R. Day

**198613**

BOOK 413 PAGE 379

BOOK 413 PAGE 380  
OFFICIAL RECORDS  
RECORDED AT THE REQUEST OF  
ELECTRUM RESOURCES  
2005 MAY 31 PM 1:44

EUREKA COUNTY, NEVADA  
M.N. REBALEATI, RECORDER  
FILE NO. FEES 20.50  
**198614**

**CERTIFICATE OF LOCATION  
LODE MINING CLAIM  
EUREKA COUNTY, NEVADA**

KNOW ALL MEN BY THESE PRESENTS, That  
the undersigned hereby certifies that:

ELECTRUM RESOURCES LLC.  
720 FAITH AVENUE  
ASHLAND, OREGON 97520

has located the G 228 Lode Mining Claim on the 18 day of March, 2005 whose dimensions are approximately 1500 feet by 600 feet. By this Declaration and such location, the above named locator(s) claim all veins, lodes, ledges, deposits and surface ground within the boundaries of said claim.

Said claim is a lode it being situated in the above mentioned county and state, and it is distinctly marked on the ground so that its boundaries may be readily traced by four 2" x 2" wooden post four feet long. Each monument is marked with a scribed metal tag, which states the claim name and number, and the location of the monument with respect to the claim.

Beginning at the NE corner (Cor. No. 1), thence 1500 feet south to the SE Corner (Cor. No. 2), thence 600 feet west to the SW Corner (Cor. No. 3), thence 1500 feet north to the NW Corner (Cor. No. 4), thence 600 feet east to the Point of Beginning.

The Claim is approximately 1500 feet long and 600 feet wide, such that 10 feet are claimed in a northerly direction and 1490 feet in a southerly direction from the point of discovery (monument of location), at which the Notice of Location was posted, together with 300 feet on each side of the monument of location and center line of the Claim. The general course of the lode or vein is from the northerly to the southerly direction.

This claim is located in all or part of the following quarter section(s):

SW 1/4 of Section 18, T 24 N, R 52 E, M.D.B.M.

in EUREKA County, State of Nevada.

The work of location consisted of making a claim map as provided in N.R.S. 517.040.

\_\_\_\_\_  
Claimant

Alan R. Day  
Agent - Alan R. Day

**198614**

BOOK 4 | 3 PAGE 380

BOOK 413 PAGE 381  
OFFICIAL RECORDS  
RECORDED AT THE REQUEST OF  
ELECTRUM RESOURCES  
2005 MAY 31 PM 1:44

EUREKA COUNTY, NEVADA  
M.M. REBALEATI, RECORDER  
FILE NO. 198615 FEES 20.50

**CERTIFICATE OF LOCATION  
LODE MINING CLAIM  
EUREKA COUNTY, NEVADA**

KNOW ALL MEN BY THESE PRESENTS, That  
the undersigned hereby certifies that:

ELECTRUM RESOURCES LLC.  
720 FAITH AVENUE  
ASHLAND, OREGON 97520

has located the G 229 Lode Mining Claim on the 18 day of March, 2005 whose dimensions are approximately 1500 feet by 600 feet. By this Declaration and such location, the above named locator(s) claim all veins, lodes, ledges, deposits and surface ground within the boundaries of said claim.

Said claim is a lode it being situated in the above mentioned county and state, and it is distinctly marked on the ground so that its boundaries may be readily traced by four 2" x 2" wooden post four feet long. Each monument is marked with a scribed metal tag, which states the claim name and number, and the location of the monument with respect to the claim.

Beginning at the NE corner (Cor. No. 1), thence 1500 feet south to the SE Corner (Cor. No. 2), thence 600 feet west to the SW Corner (Cor. No. 3), thence 1500 feet north to the NW Corner (Cor. No. 4), thence 600 feet east to the Point of Beginning.

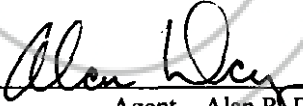
The Claim is approximately 1500 feet long and 600 feet wide, such that 1490 feet are claimed in a northerly direction and 10 feet in a southerly direction from the point of discovery (monument of location), at which the Notice of Location was posted, together with 300 feet on each side of the monument of location and center line of the Claim. The general course of the lode or vein is from the northerly to the southerly direction.

This claim is located in all or part of the following quarter section(s):

NW 1/4 of Section 18, T 24 N, R 52 E, M.D.B.M.  
SW 1/4 of Section 18, T 24 N, R 52 E, M.D.B.M.

in EUREKA County, State of Nevada.

The work of location consisted of making a claim map as provided in N.R.S. 517.040.

\_\_\_\_\_  
Claimant  
  
\_\_\_\_\_  
Agent - Alan R. Day



BOOK 413 PAGE 382  
OFFICIAL RECORDS  
RECORDED AT THE REQUEST OF  
ELECTRUM RESOURCES  
2005 MAY 31 PM 1:45

EUREKA COUNTY, NEVADA  
M.H. REBALEATI, RECORDER  
FILE NO. FEES 20.50

**198616**

**CERTIFICATE OF LOCATION  
LODE MINING CLAIM  
EUREKA COUNTY, NEVADA**

KNOW ALL MEN BY THESE PRESENTS, That  
the undersigned hereby certifies that:

ELECTRUM RESOURCES LLC.  
720 FAITH AVENUE  
ASHLAND, OREGON 97520

has located the G 230 Lode Mining Claim on the 18 day of March, 2005 whose dimensions are approximately 1500 feet by 600 feet. By this Declaration and such location, the above named locator(s) claim all veins, lodes, ledges, deposits and surface ground within the boundaries of said claim.

Said claim is a lode it being situated in the above mentioned county and state, and it is distinctly marked on the ground so that its boundaries may be readily traced by four 2" x 2" wooden post four feet long. Each monument is marked with a scribed metal tag, which states the claim name and number, and the location of the monument with respect to the claim.

Beginning at the NE corner (Cor. No. 1), thence 1500 feet south to the SE Corner (Cor. No. 2), thence 600 feet west to the SW Corner (Cor. No. 3), thence 1500 feet north to the NW Corner (Cor. No. 4), thence 600 feet east to the Point of Beginning.

The Claim is approximately 1500 feet long and 600 feet wide, such that 10 feet are claimed in a northerly direction and 1490 feet in a southerly direction from the point of discovery (monument of location), at which the Notice of Location was posted, together with 300 feet on each side of the monument of location and center line of the Claim. The general course of the lode or vein is from the northerly to the southerly direction.

This claim is located in all or part of the following quarter section(s):

SW 1/4 of Section 18, T 24 N, R 52 E, M.D.B.M.

in EUREKA County, State of Nevada.

The work of location consisted of making a claim map as provided in N.R.S. 517.040.

\_\_\_\_\_  
Claimant

*Alan R. Day*

\_\_\_\_\_  
Agent - Alan R. Day

**198616**

BOOK 4 | 3 PAGE 382

BOOK 413 PAGE 383  
OFFICIAL RECORDS  
RECORDED AT THE REQUEST OF  
ELECTRUM RESOURCES  
2005 MAY 31 PM 1:45

EUREKA COUNTY, NEVADA  
M.N. REBALEATI, RECORDER  
FILE NO. FEES 20.50

**198617**

**CERTIFICATE OF LOCATION  
LODE MINING CLAIM  
EUREKA COUNTY, NEVADA**

KNOW ALL MEN BY THESE PRESENTS, That  
the undersigned hereby certifies that:

ELECTRUM RESOURCES LLC,  
720 FAITH AVENUE  
ASHLAND, OREGON 97520

has located the G 231 Lode Mining Claim on the 18 day of March, 2005 whose dimensions are approximately 1500 feet by 600 feet. By this Declaration and such location, the above named locator(s) claim all veins, lodes, ledges, deposits and surface ground within the boundaries of said claim.

Said claim is a lode it being situated in the above mentioned county and state, and it is distinctly marked on the ground so that its boundaries may be readily traced by four 2" x 2" wooden post four feet long. Each monument is marked with a scribed metal tag, which states the claim name and number, and the location of the monument with respect to the claim.

Beginning at the NE corner (Cor. No. 1), thence 1500 feet south to the SE Corner (Cor. No. 2), thence 600 feet west to the SW Corner (Cor. No. 3), thence 1500 feet north to the NW Corner (Cor. No. 4), thence 600 feet east to the Point of Beginning.

The Claim is approximately 1500 feet long and 600 feet wide, such that 1490 feet are claimed in a northerly direction and 10 feet in a southerly direction from the point of discovery (monument of location), at which the Notice of Location was posted, together with 300 feet on each side of the monument of location and center line of the Claim. The general course of the lode or vein is from the northerly to the southerly direction.


This claim is located in all or part of the following quarter section(s):

NE 1/4 of Section 18, T 24 N, R 52 E, M.D.B.M.  
NW 1/4 of Section 18, T 24 N, R 52 E, M.D.B.M.  
SE 1/4 of Section 18, T 24 N, R 52 E, M.D.B.M.  
SW 1/4 of Section 18, T 24 N, R 52 E, M.D.B.M.

in EUREKA County, State of Nevada.

The work of location consisted of making a claim map as provided in N.R.S. 517.040.

\_\_\_\_\_  
Claimant

  
\_\_\_\_\_  
Agent - Alan R. Day

**198617**

BOOK 4 | 3 PAGE 383

BOOK 413 PAGE 384  
OFFICIAL RECORDS  
RECORDED AT THE REQUEST OF  
ELECTRUM RESOURCES  
2005 MAY 31 PM 1:45

EUREKA COUNTY, NEVADA  
M.H. REBALEATI, RECORDER  
FILE NO. FEES 20.50  
**198618**

**CERTIFICATE OF LOCATION  
LODE MINING CLAIM  
EUREKA COUNTY, NEVADA**

KNOW ALL MEN BY THESE PRESENTS, That  
the undersigned hereby certifies that:

ELECTRUM RESOURCES LLC.  
720 FAITH AVENUE  
ASHLAND, OREGON 97520

has located the G 232 Lode Mining Claim on the 18 day of March, 2005 whose dimensions are approximately 1500 feet by 600 feet. By this Declaration and such location, the above named locator(s) claim all veins, lodes, ledges, deposits and surface ground within the boundaries of said claim.

Said claim is a lode it being situated in the above mentioned county and state, and it is distinctly marked on the ground so that its boundaries may be readily traced by four 2" x 2" wooden post four feet long. Each monument is marked with a scribed metal tag, which states the claim name and number, and the location of the monument with respect to the claim.

Beginning at the NE corner (Cor. No. 1), thence 1500 feet south to the SE Corner (Cor. No. 2), thence 600 feet west to the SW Corner (Cor. No. 3), thence 1500 feet north to the NW Corner (Cor. No. 4), thence 600 feet east to the Point of Beginning.

The Claim is approximately 1500 feet long and 600 feet wide, such that 10 feet are claimed in a northerly direction and 1490 feet in a southerly direction from the point of discovery (monument of location), at which the Notice of Location was posted, together with 300 feet on each side of the monument of location and center line of the Claim. The general course of the lode or vein is from the northerly to the southerly direction.

This claim is located in all or part of the following quarter section(s):

SE 1/4 of Section 18, T 24 N, R 52 E, M.D.B.M.  
SW 1/4 of Section 18, T 24 N, R 52 E, M.D.B.M.

in EUREKA County, State of Nevada.

The work of location consisted of making a claim map as provided in N.R.S. 517.040.

\_\_\_\_\_  
Claimant

  
\_\_\_\_\_  
Agent - Alan R. Day

BOOK 413 PAGE 385  
OFFICIAL RECORDS  
RECORDED AT THE REQUEST OF  
ELECTRUM RESOURCES  
2005 MAY 31 PM 1:45

EUREKA COUNTY, NEVADA  
M.N. REBALANCE RECORDER  
FILE NO. FEES 20.50  
**198619**

**CERTIFICATE OF LOCATION  
LODE MINING CLAIM  
EUREKA COUNTY, NEVADA**

KNOW ALL MEN BY THESE PRESENTS, That  
the undersigned hereby certifies that:

ELECTRUM RESOURCES LLC.  
720 FAITH AVENUE  
ASHLAND, OREGON 97520

has located the G 233 Lode Mining Claim on the 18 day of March, 2005 whose dimensions are approximately 1500 feet by 600 feet. By this Declaration and such location, the above named locator(s) claim all veins, lodes, ledges, deposits and surface ground within the boundaries of said claim.

Said claim is a lode it being situated in the above mentioned county and state, and it is distinctly marked on the ground so that its boundaries may be readily traced by four 2" x 2" wooden post four feet long. Each monument is marked with a scribed metal tag, which states the claim name and number, and the location of the monument with respect to the claim.

Beginning at the NE corner (Cor. No. 1), thence 1500 feet south to the SE Corner (Cor. No. 2), thence 600 feet west to the SW Corner (Cor. No. 3), thence 1500 feet north to the NW Corner (Cor. No. 4), thence 600 feet east to the Point of Beginning.

The Claim is approximately 1500 feet long and 600 feet wide, such that 1490 feet are claimed in a northerly direction and 10 feet in a southerly direction from the point of discovery (monument of location), at which the Notice of Location was posted, together with 300 feet on each side of the monument of location and center line of the Claim. The general course of the lode or vein is from the northerly to the southerly direction.


This claim is located in all or part of the following quarter section(s):

NE 1/4 of Section 18, T 24 N, R 52 E, M.D.B.M.  
SE 1/4 of Section 18, T 24 N, R 52 E, M.D.B.M.

in EUREKA County, State of Nevada.

The work of location consisted of making a claim map as provided in N.R.S. 517.040.

\_\_\_\_\_  
Claimant

  
\_\_\_\_\_  
Agent - Alan R. Day

**198619**

BOOK 4 | 3 PAGE 385

BOOK 413 PAGE 386  
OFFICIAL RECORDS  
RECORDED AT THE REQUEST OF  
ELECTRUM RESOURCES  
2005 MAY 31 PM 1:45

EUREKA COUNTY, NEVADA  
M.N. REBALBATH, RECORDER  
FILE NO. 198620 FEES 20.50

**CERTIFICATE OF LOCATION  
LODE MINING CLAIM  
EUREKA COUNTY, NEVADA**

KNOW ALL MEN BY THESE PRESENTS, That  
the undersigned hereby certifies that:

ELECTRUM RESOURCES LLC.  
720 FAITH AVENUE  
ASHLAND, OREGON 97520

has located the G 234 Lode Mining Claim on the 18 day of March, 2005 whose dimensions are approximately 1500 feet by 600 feet. By this Declaration and such location, the above named locator(s) claim all veins, lodes, ledges, deposits and surface ground within the boundaries of said claim.

Said claim is a lode it being situated in the above mentioned county and state, and it is distinctly marked on the ground so that its boundaries may be readily traced by four 2" x 2" wooden post four feet long. Each monument is marked with a scribed metal tag, which states the claim name and number, and the location of the monument with respect to the claim.

Beginning at the NE corner (Cor. No. 1), thence 1500 feet south to the SE Corner (Cor. No. 2), thence 600 feet west to the SW Corner (Cor. No. 3), thence 1500 feet north to the NW Corner (Cor. No. 4), thence 600 feet east to the Point of Beginning.

The Claim is approximately 1500 feet long and 600 feet wide, such that 10 feet are claimed in a northerly direction and 1490 feet in a southerly direction from the point of discovery (monument of location), at which the Notice of Location was posted, together with 300 feet on each side of the monument of location and center line of the Claim. The general course of the lode or vein is from the northerly to the southerly direction.

This claim is located in all or part of the following quarter section(s):

SE 1/4 of Section 18, T 24 N, R 52 E, M.D.B.M.

in EUREKA County, State of Nevada.

The work of location consisted of making a claim map as provided in N.R.S. 517.040.

\_\_\_\_\_  
Claimant

Alan R. Day  
\_\_\_\_\_  
Agent - Alan R. Day

BOOK 413 PAGE 387  
OFFICIAL RECORDS  
RECORDED AT THE REQUEST OF  
ELECTRUM RESOURCES  
2005 MAY 31 PM 1:45  
EUREKA COUNTY, NEVADA  
M.N. REBALEATI, RECORDER  
FILE NO. FEES 20.50  
**198621**

**CERTIFICATE OF LOCATION  
LODE MINING CLAIM  
EUREKA COUNTY, NEVADA**

KNOW ALL MEN BY THESE PRESENTS, That  
the undersigned hereby certifies that:

ELECTRUM RESOURCES LLC.  
720 FAITH AVENUE  
ASHLAND, OREGON 97520

has located the G 235 Lode Mining Claim on the 18 day of March, 2005 whose dimensions are approximately 1500 feet by 600 feet. By this Declaration and such location, the above named locator(s) claim all veins, lodes, ledges, deposits and surface ground within the boundaries of said claim.

Said claim is a lode it being situated in the above mentioned county and state, and it is distinctly marked on the ground so that its boundaries may be readily traced by four 2" x 2" wooden post four feet long. Each monument is marked with a scribed metal tag, which states the claim name and number, and the location of the monument with respect to the claim.

Beginning at the NE corner (Cor. No. 1), thence 1500 feet south to the SE Corner (Cor. No. 2), thence 600 feet west to the SW Corner (Cor. No. 3), thence 1500 feet north to the NW Corner (Cor. No. 4), thence 600 feet east to the Point of Beginning.

The Claim is approximately 1500 feet long and 600 feet wide, such that 1490 feet are claimed in a northerly direction and 10 feet in a southerly direction from the point of discovery (monument of location), at which the Notice of Location was posted, together with 300 feet on each side of the monument of location and center line of the Claim. The general course of the lode or vein is from the northerly to the southerly direction.

This claim is located in all or part of the following quarter section(s):

NE 1/4 of Section 18, T 24 N, R 52 E, M.D.B.M.  
SE 1/4 of Section 18, T 24 N, R 52 E, M.D.B.M.

in EUREKA County, State of Nevada.

The work of location consisted of making a claim map as provided in N.R.S. 517.040.

\_\_\_\_\_  
Claimant

  
\_\_\_\_\_  
Agent - Alan R. Day

**198621**

BOOK 413 PAGE 387

BOOK **43** PAGE **388**  
OFFICIAL RECORDS  
RECORDED AT THE REQUEST OF  
ELECTRUM RESOURCES  
2005 MAY 31 PM 1:45

EUREKA COUNTY, NEVADA  
M.N. REBALEATI, RECORDER  
FILE NO. **198622** FEES **20.50**

**CERTIFICATE OF LOCATION  
LODE MINING CLAIM  
EUREKA COUNTY, NEVADA**

KNOW ALL MEN BY THESE PRESENTS, That  
the undersigned hereby certifies that:

ELECTRUM RESOURCES LLC.  
720 FAITH AVENUE  
ASHLAND, OREGON 97520

has located the G 236 Lode Mining Claim on the 18 day of March, 2005 whose dimensions are approximately 1500 feet by 600 feet. By this Declaration and such location, the above named locator(s) claim all veins, lodes, ledges, deposits and surface ground within the boundaries of said claim.

Said claim is a lode it being situated in the above mentioned county and state, and it is distinctly marked on the ground so that its boundaries may be readily traced by four 2" x 2" wooden post four feet long. Each monument is marked with a scribed metal tag, which states the claim name and number, and the location of the monument with respect to the claim.

Beginning at the NE corner (Cor. No. 1), thence 1500 feet south to the SE Corner (Cor. No. 2), thence 600 feet west to the SW Corner (Cor. No. 3), thence 1500 feet north to the NW Corner (Cor. No. 4), thence 600 feet east to the Point of Beginning.

The Claim is approximately 1500 feet long and 600 feet wide, such that 10 feet are claimed in a northerly direction and 1490 feet in a southerly direction from the point of discovery (monument of location), at which the Notice of Location was posted, together with 300 feet on each side of the monument of location and center line of the Claim. The general course of the lode or vein is from the northerly to the southerly direction.


This claim is located in all or part of the following quarter section(s):

SE 1/4 of Section 18, T 24 N, R 52 E, M.D.B.M.

in EUREKA County, State of Nevada.

The work of location consisted of making a claim map as provided in N.R.S. 517.040.

\_\_\_\_\_  
Claimant

  
\_\_\_\_\_  
Agent - Alan R. Day

**198622**

BOOK 4 | 3 PAGE 388

BOOK 413 PAGE 389  
OFFICIAL RECORDS  
RECORDED AT THE REQUEST OF  
ELECTRUM RESOURCES  
2005 MAY 31 PM 1:45  
EUREKA COUNTY, NEVADA  
M.M. REBALEATI, RECORDER  
FILE NO. 198623  
FEES \$20.50

**CERTIFICATE OF LOCATION  
LODE MINING CLAIM  
EUREKA COUNTY, NEVADA**

KNOW ALL MEN BY THESE PRESENTS, That  
the undersigned hereby certifies that:

ELECTRUM RESOURCES LLC.  
720 FAITH AVENUE  
ASHLAND, OREGON 97520

has located the G 237 Lode Mining Claim on the 18 day of March, 2005 whose dimensions are approximately 1500 feet by 600 feet. By this Declaration and such location, the above named locator(s) claim all veins, lodes, ledges, deposits and surface ground within the boundaries of said claim.

Said claim is a lode it being situated in the above mentioned county and state, and it is distinctly marked on the ground so that its boundaries may be readily traced by four 2" x 2" wooden post four feet long. Each monument is marked with a scribed metal tag, which states the claim name and number, and the location of the monument with respect to the claim.

Beginning at the NE corner (Cor. No. 1), thence 1500 feet south to the SE Corner (Cor. No. 2), thence 600 feet west to the SW Corner (Cor. No. 3), thence 1500 feet north to the NW Corner (Cor. No. 4), thence 600 feet east to the Point of Beginning.

The Claim is approximately 1500 feet long and 600 feet wide, such that 1490 feet are claimed in a northerly direction and 10 feet in a southerly direction from the point of discovery (monument of location), at which the Notice of Location was posted, together with 300 feet on each side of the monument of location and center line of the Claim. The general course of the lode or vein is from the northerly to the southerly direction.


This claim is located in all or part of the following quarter section(s):

NE 1/4 of Section 18, T 24 N, R 52 E, M.D.B.M.  
NW 1/4 of Section 17, T 24 N, R 52 E, M.D.B.M.  
SE 1/4 of Section 18, T 24 N, R 52 E, M.D.B.M.  
SW 1/4 of Section 17, T 24 N, R 52 E, M.D.B.M.

in EUREKA County, State of Nevada.

The work of location consisted of making a claim map as provided in N.R.S. 517.040.

\_\_\_\_\_  
Claimant

  
\_\_\_\_\_  
Agent - Alan R. Day

**198623**

BOOK 413 PAGE 389



BOOK 413 PAGE 390  
OFFICIAL RECORDS  
RECORDED AT THE REQUEST OF  
ELECTRUM RESOURCES  
2005 MAY 31 PM 1:45

EUREKA COUNTY, NEVADA  
M.N. REBALEATI, RECORDER  
FILE NO. 198624  
FEES 20.50

**CERTIFICATE OF LOCATION  
LODE MINING CLAIM  
EUREKA COUNTY, NEVADA**

KNOW ALL MEN BY THESE PRESENTS, That  
the undersigned hereby certifies that:

ELECTRUM RESOURCES LLC.  
720 FAITH AVENUE  
ASHLAND, OREGON 97520

has located the G 238 Lode Mining Claim on the 18 day of March, 2005 whose dimensions are approximately 1500 feet by 600 feet. By this Declaration and such location, the above named locator(s) claim all veins, lodes, ledges, deposits and surface ground within the boundaries of said claim.

Said claim is a lode it being situated in the above mentioned county and state, and it is distinctly marked on the ground so that its boundaries may be readily traced by four 2" x 2" wooden post four feet long. Each monument is marked with a scribed metal tag, which states the claim name and number, and the location of the monument with respect to the claim.

Beginning at the NE corner (Cor. No. 1), thence 1500 feet south to the SE Corner (Cor. No. 2), thence 600 feet west to the SW Corner (Cor. No. 3), thence 1500 feet north to the NW Corner (Cor. No. 4), thence 600 feet east to the Point of Beginning.

The Claim is approximately 1500 feet long and 600 feet wide, such that 10 feet are claimed in a northerly direction and 1490 feet in a southerly direction from the point of discovery (monument of location), at which the Notice of Location was posted, together with 300 feet on each side of the monument of location and center line of the Claim. The general course of the lode or vein is from the northerly to the southerly direction.


This claim is located in all or part of the following quarter section(s):

SE 1/4 of Section 18, T 24 N, R 52 E, M.D.B.M.  
SW 1/4 of Section 17, T 24 N, R 52 E, M.D.B.M.

in EUREKA County, State of Nevada.

The work of location consisted of making a claim map as provided in N.R.S. 517.040.

\_\_\_\_\_  
Claimant

  
\_\_\_\_\_  
Agent - Alan R. Day

**198624**

BOOK 413 PAGE 390

BOOK 413 PAGE 391  
OFFICIAL RECORDS  
RECORDED AT THE REQUEST OF  
ELECTRUM RESOURCES  
2005 MAY 31 PM 1:46

EUREKA COUNTY, NEVADA  
M.N. REBALEATI, RECORDER  
FILE NO. 198625  
FEES 20.50

**CERTIFICATE OF LOCATION  
LODE MINING CLAIM  
EUREKA COUNTY, NEVADA**

KNOW ALL MEN BY THESE PRESENTS, That  
the undersigned hereby certifies that:

ELECTRUM RESOURCES LLC.  
720 FAITH AVENUE  
ASHLAND, OREGON 97520

has located the G 239 Lode Mining Claim on the 18 day of March, 2005 whose dimensions are approximately 1500 feet by 600 feet. By this Declaration and such location, the above named locator(s) claim all veins, lodes, ledges, deposits and surface ground within the boundaries of said claim.

Said claim is a lode it being situated in the above mentioned county and state, and it is distinctly marked on the ground so that its boundaries may be readily traced by four 2" x 2" wooden post four feet long. Each monument is marked with a scribed metal tag, which states the claim name and number, and the location of the monument with respect to the claim.

Beginning at the NE corner (Cor. No. 1), thence 1500 feet south to the SE Corner (Cor. No. 2), thence 600 feet west to the SW Corner (Cor. No. 3), thence 1500 feet north to the NW Corner (Cor. No. 4), thence 600 feet east to the Point of Beginning.

The Claim is approximately 1500 feet long and 600 feet wide, such that 1490 feet are claimed in a northerly direction and 10 feet in a southerly direction from the point of discovery (monument of location), at which the Notice of Location was posted, together with 300 feet on each side of the monument of location and center line of the Claim. The general course of the lode or vein is from the northerly to the southerly direction.

This claim is located in all or part of the following quarter section(s):

NW 1/4 of Section 17, T 24 N, R 52 E, M.D.B.M.  
SW 1/4 of Section 17, T 24 N, R 52 E, M.D.B.M.

in EUREKA County, State of Nevada.

The work of location consisted of making a claim map as provided in N.R.S. 517.040.

\_\_\_\_\_  
Claimant

*Alan R. Day*  
\_\_\_\_\_  
Agent - Alan R. Day

**198625**

BOOK 4 | 3 PAGE 391

BOOK 413 PAGE 392  
OFFICIAL RECORDS  
RECORDED AT THE REQUEST OF  
ELECTRUM RESOURCES  
2005 MAY 31 PM 1:46

EUREKA COUNTY, NEVADA  
M.N. REBALEATI, RECORDER  
FILE NO. FEES 20.50  
**198626**

**CERTIFICATE OF LOCATION  
LODE MINING CLAIM  
EUREKA COUNTY, NEVADA**

KNOW ALL MEN BY THESE PRESENTS, That  
the undersigned hereby certifies that:

ELECTRUM RESOURCES LLC.  
720 FAITH AVENUE  
ASHLAND, OREGON 97520

has located the G 240 Lode Mining Claim on the 18 day of March, 2005 whose dimensions are approximately 1500 feet by 600 feet. By this Declaration and such location, the above named locator(s) claim all veins, lodes, ledges, deposits and surface ground within the boundaries of said claim.

Said claim is a lode it being situated in the above mentioned county and state, and it is distinctly marked on the ground so that its boundaries may be readily traced by four 2" x 2" wooden post four feet long. Each monument is marked with a scribed metal tag, which states the claim name and number, and the location of the monument with respect to the claim.

Beginning at the NE corner (Cor. No. 1), thence 1500 feet south to the SE Corner (Cor. No. 2), thence 600 feet west to the SW Corner (Cor. No. 3), thence 1500 feet north to the NW Corner (Cor. No. 4), thence 600 feet east to the Point of Beginning.

The Claim is approximately 1500 feet long and 600 feet wide, such that 10 feet are claimed in a northerly direction and 1490 feet in a southerly direction from the point of discovery (monument of location), at which the Notice of Location was posted, together with 300 feet on each side of the monument of location and center line of the Claim. The general course of the lode or vein is from the northerly to the southerly direction.

This claim is located in all or part of the following quarter section(s):

SW 1/4 of Section 17, T 24 N, R 52 E, M.D.B.M.

in EUREKA County, State of Nevada.

The work of location consisted of making a claim map as provided in N.R.S. 517.040.

\_\_\_\_\_  
Claimant

Alan R. Day  
Agent - Alan R. Day

**198626**

BOOK 413 PAGE 392

BOOK 413 PAGE 393  
OFFICIAL RECORDS  
RECORDED AT THE REQUEST OF  
ELECTRUM RESOURCES  
2005 MAY 31 PM 1:46

EUREKA COUNTY, NEVADA  
M.N. REBALEATI, RECORDER  
FILE NO. FEES 20.50  
198627

**CERTIFICATE OF LOCATION**  
**LODE MINING CLAIM**  
**EUREKA COUNTY, NEVADA**

KNOW ALL MEN BY THESE PRESENTS, That  
the undersigned hereby certifies that:

ELECTRUM RESOURCES LLC.  
720 FAITH AVENUE  
ASHLAND, OREGON 97520

has located the G 241 Lode Mining Claim on the 18 day of March, 2005 whose dimensions are approximately 1500 feet by 600 feet. By this Declaration and such location, the above named locator(s) claim all veins, lodes, ledges, deposits and surface ground within the boundaries of said claim.

Said claim is a lode it being situated in the above mentioned county and state, and it is distinctly marked on the ground so that its boundaries may be readily traced by four 2" x 2" wooden post four feet long. Each monument is marked with a scribed metal tag, which states the claim name and number, and the location of the monument with respect to the claim.

Beginning at the NE corner (Cor. No. 1), thence 1500 feet south to the SE Corner (Cor. No. 2), thence 600 feet west to the SW Corner (Cor. No. 3), thence 1500 feet north to the NW Corner (Cor. No. 4), thence 600 feet east to the Point of Beginning.

The Claim is approximately 1500 feet long and 600 feet wide, such that 1490 feet are claimed in a northerly direction and 10 feet in a southerly direction from the point of discovery (monument of location), at which the Notice of Location was posted, together with 300 feet on each side of the monument of location and center line of the Claim. The general course of the lode or vein is from the northerly to the southerly direction.

This claim is located in all or part of the following quarter section(s):

NW 1/4 of Section 17, T 24 N, R 52 E, M.D.B.M.  
SW 1/4 of Section 17, T 24 N, R 52 E, M.D.B.M.

in EUREKA County, State of Nevada.

The work of location consisted of making a claim map as provided in N.R.S. 517.040.

\_\_\_\_\_  
Claimant

  
\_\_\_\_\_  
Agent - Alan R. Day

BOOK 413 PAGE 394  
OFFICIAL RECORDS  
RECORDED AT THE REQUEST OF  
ELECTRUM RESOURCES

2005 MAY 31 PM 1:46

EUREKA COUNTY, NEVADA  
M.N. REBALEATI, RECORDER  
FILE NO. FEES 20.50

**198628**

**CERTIFICATE OF LOCATION  
LODE MINING CLAIM  
EUREKA COUNTY, NEVADA**

KNOW ALL MEN BY THESE PRESENTS, That  
the undersigned hereby certifies that:

ELECTRUM RESOURCES LLC.  
720 FAITH AVENUE  
ASHLAND, OREGON 97520

has located the G 242 Lode Mining Claim on the 18 day of March, 2005 whose dimensions are approximately 1500 feet by 600 feet. By this Declaration and such location, the above named locator(s) claim all veins, lodes, ledges, deposits and surface ground within the boundaries of said claim.

Said claim is a lode it being situated in the above mentioned county and state, and it is distinctly marked on the ground so that its boundaries may be readily traced by four 2" x 2" wooden post four feet long. Each monument is marked with a scribed metal tag, which states the claim name and number, and the location of the monument with respect to the claim.

Beginning at the NE corner (Cor. No. 1), thence 1500 feet south to the SE Corner (Cor. No. 2), thence 600 feet west to the SW Corner (Cor. No. 3), thence 1500 feet north to the NW Corner (Cor. No. 4), thence 600 feet east to the Point of Beginning.

The Claim is approximately 1500 feet long and 600 feet wide, such that 10 feet are claimed in a northerly direction and 1490 feet in a southerly direction from the point of discovery (monument of location), at which the Notice of Location was posted, together with 300 feet on each side of the monument of location and center line of the Claim. The general course of the lode or vein is from the northerly to the southerly direction.

This claim is located in all or part of the following quarter section(s):

SW 1/4 of Section 17, T 24 N, R 52 E, M.D.B.M.

in EUREKA County, State of Nevada.

The work of location consisted of making a claim map as provided in N.R.S. 517.040.

\_\_\_\_\_  
Claimant

*Alan R. Day*

\_\_\_\_\_  
Agent - Alan R. Day

**198628**

BOOK 4 | 3 PAGE 394

BOOK 413 PAGE 395  
OFFICIAL RECORDS  
RECORDED AT THE REQUEST OF  
ELECTRUM RESOURCES  
2005 MAY 31 PM 1:46

EUREKA COUNTY, NEVADA  
M.N. REBALEATI, RECORDER  
FILE NO. 198629 FEES 20.50

**CERTIFICATE OF LOCATION  
LODE MINING CLAIM  
EUREKA COUNTY, NEVADA**

KNOW ALL MEN BY THESE PRESENTS, That  
the undersigned hereby certifies that:

ELECTRUM RESOURCES LLC.  
720 FAITH AVENUE  
ASHLAND, OREGON 97520

has located the G 243 Lode Mining Claim on the 18 day of March, 2005 whose dimensions are approximately 1500 feet by 600 feet. By this Declaration and such location, the above named locator(s) claim all veins, lodes, ledges, deposits and surface ground within the boundaries of said claim.

Said claim is a lode it being situated in the above mentioned county and state, and it is distinctly marked on the ground so that its boundaries may be readily traced by four 2" x 2" wooden post four feet long. Each monument is marked with a scribed metal tag, which states the claim name and number, and the location of the monument with respect to the claim.

Beginning at the NE corner (Cor. No. 1), thence 1500 feet south to the SE Corner (Cor. No. 2), thence 600 feet west to the SW Corner (Cor. No. 3), thence 1500 feet north to the NW Corner (Cor. No. 4), thence 600 feet east to the Point of Beginning.

The Claim is approximately 1500 feet long and 600 feet wide, such that 1490 feet are claimed in a northerly direction and 10 feet in a southerly direction from the point of discovery (monument of location), at which the Notice of Location was posted, together with 300 feet on each side of the monument of location and center line of the Claim. The general course of the lode or vein is from the northerly to the southerly direction.

This claim is located in all or part of the following quarter section(s):

NW 1/4 of Section 17, T 24 N, R 52 E, M.D.B.M.  
SW 1/4 of Section 17, T 24 N, R 52 E, M.D.B.M.

in EUREKA County, State of Nevada.

The work of location consisted of making a claim map as provided in N.R.S. 517.040.

\_\_\_\_\_  
Claimant

Alan R. Day  
Agent - Alan R. Day

**198629**

BOOK 413 PAGE 395

BOOK 413 PAGE 396  
OFFICIAL RECORDS  
RECORDED AT THE REQUEST OF  
ELECTRUM RESOURCES  
2005 MAY 31 PM 1:47  
EUREKA COUNTY, NEVADA  
M.H. REBALEATI, RECORDER  
FILE NO. FEES 20.50  
**198630**

**CERTIFICATE OF LOCATION  
LODE MINING CLAIM  
EUREKA COUNTY, NEVADA**

KNOW ALL MEN BY THESE PRESENTS, That  
the undersigned hereby certifies that:

ELECTRUM RESOURCES LLC.  
720 FAITH AVENUE  
ASHLAND, OREGON 97520

has located the G 244 Lode Mining Claim on the 18 day of March, 2005 whose dimensions are approximately 1500 feet by 600 feet. By this Declaration and such location, the above named locator(s) claim all veins, lodes, ledges, deposits and surface ground within the boundaries of said claim.

Said claim is a lode it being situated in the above mentioned county and state, and it is distinctly marked on the ground so that its boundaries may be readily traced by four 2" x 2" wooden post four feet long. Each monument is marked with a scribed metal tag, which states the claim name and number, and the location of the monument with respect to the claim.

Beginning at the NE corner (Cor. No. 1), thence 1500 feet south to the SE Corner (Cor. No. 2), thence 600 feet west to the SW Corner (Cor. No. 3), thence 1500 feet north to the NW Corner (Cor. No. 4), thence 600 feet east to the Point of Beginning.

The Claim is approximately 1500 feet long and 600 feet wide, such that 10 feet are claimed in a northerly direction and 1490 feet in a southerly direction from the point of discovery (monument of location), at which the Notice of Location was posted, together with 300 feet on each side of the monument of location and center line of the Claim. The general course of the lode or vein is from the northerly to the southerly direction.

This claim is located in all or part of the following quarter section(s):

SW 1/4 of Section 17, T 24 N, R 52 E, M.D.B.M.

in EUREKA County, State of Nevada.

The work of location consisted of making a claim map as provided in N.R.S. 517.040.

\_\_\_\_\_  
Claimant

*Alan R. Day*  
\_\_\_\_\_  
Agent - Alan R. Day

**198630**

BOOK 413 PAGE 396

BOOK 413 PAGE 397  
OFFICIAL RECORDS  
RECORDED AT THE REQUEST OF  
ELECTRUM RESOURCES  
2005 MAY 31 PM 1:47

EUREKA COUNTY, NEVADA  
M.N. REBALEATI, RECORDER  
FILE NO. FEES 20.50  
**198631**

**CERTIFICATE OF LOCATION  
LODE MINING CLAIM  
EUREKA COUNTY, NEVADA**

KNOW ALL MEN BY THESE PRESENTS, That  
the undersigned hereby certifies that:

ELECTRUM RESOURCES LLC.  
720 FAITH AVENUE  
ASHLAND, OREGON 97520

has located the G 245 Lode Mining Claim on the 18 day of March, 2005 whose dimensions are approximately 1500 feet by 600 feet. By this Declaration and such location, the above named locator(s) claim all veins, lodes, ledges, deposits and surface ground within the boundaries of said claim.

Said claim is a lode it being situated in the above mentioned county and state, and it is distinctly marked on the ground so that its boundaries may be readily traced by four 2" x 2" wooden post four feet long. Each monument is marked with a scribed metal tag, which states the claim name and number, and the location of the monument with respect to the claim.

Beginning at the NE corner (Cor. No. 1), thence 1500 feet south to the SE Corner (Cor. No. 2), thence 600 feet west to the SW Corner (Cor. No. 3), thence 1500 feet north to the NW Corner (Cor. No. 4), thence 600 feet east to the Point of Beginning.

The Claim is approximately 1500 feet long and 600 feet wide, such that 1490 feet are claimed in a northerly direction and 10 feet in a southerly direction from the point of discovery (monument of location), at which the Notice of Location was posted, together with 300 feet on each side of the monument of location and center line of the Claim. The general course of the lode or vein is from the northerly to the southerly direction.


This claim is located in all or part of the following quarter section(s):

NW 1/4 of Section 17, T 24 N, R 52 E, M.D.B.M.  
SW 1/4 of Section 17, T 24 N, R 52 E, M.D.B.M.

in EUREKA County, State of Nevada.

The work of location consisted of making a claim map as provided in N.R.S. 517.040.

\_\_\_\_\_  
Claimant

  
\_\_\_\_\_  
Agent - Alan R. Day

**198631**

BOOK 4 | 3 PAGE 397



BOOK 413 PAGE 398  
OFFICIAL RECORDS  
RECORDED AT THE REQUEST OF  
ELECTRUM RESOURCES  
2005 MAY 31 PM 1:47

EUREKA COUNTY, NEVADA  
M.N. REBALEATI, RECORDER  
FILE NO. FEES 20.50  
**198632**

**CERTIFICATE OF LOCATION  
LODE MINING CLAIM  
EUREKA COUNTY, NEVADA**

KNOW ALL MEN BY THESE PRESENTS, That  
the undersigned hereby certifies that:

ELECTRUM RESOURCES LLC.  
720 FAITH AVENUE  
ASHLAND, OREGON 97520

has located the G 246 Lode Mining Claim on the 18 day of March, 2005 whose dimensions are approximately 1500 feet by 600 feet. By this Declaration and such location, the above named locator(s) claim all veins, lodes, ledges, deposits and surface ground within the boundaries of said claim.

Said claim is a lode it being situated in the above mentioned county and state, and it is distinctly marked on the ground so that its boundaries may be readily traced by four 2" x 2" wooden post four feet long. Each monument is marked with a scribed metal tag, which states the claim name and number, and the location of the monument with respect to the claim.

Beginning at the NE corner (Cor. No. 1), thence 1500 feet south to the SE Corner (Cor. No. 2), thence 600 feet west to the SW Corner (Cor. No. 3), thence 1500 feet north to the NW Corner (Cor. No. 4), thence 600 feet east to the Point of Beginning.

The Claim is approximately 1500 feet long and 600 feet wide, such that 10 feet are claimed in a northerly direction and 1490 feet in a southerly direction from the point of discovery (monument of location), at which the Notice of Location was posted, together with 300 feet on each side of the monument of location and center line of the Claim. The general course of the lode or vein is from the northerly to the southerly direction.

This claim is located in all or part of the following quarter section(s):

SW 1/4 of Section 17, T 24 N, R 52 E, M.D.B.M.

in EUREKA County, State of Nevada.

The work of location consisted of making a claim map as provided in N.R.S. 517.040.

\_\_\_\_\_  
Claimant

*Alan R. Day*  
\_\_\_\_\_  
Agent - Alan R. Day

**198632**

BOOK 413 PAGE 399  
OFFICIAL RECORDS  
RECORDED AT THE REQUEST OF  
ELECTRUM RESOURCES  
2005 MAY 31 PM 1:47

EUREKA COUNTY, NEVADA  
M.H. REBALEATI, RECORDER  
FILE NO. FEES 20.50  
**198633**

**CERTIFICATE OF LOCATION  
LODE MINING CLAIM  
EUREKA COUNTY, NEVADA**

KNOW ALL MEN BY THESE PRESENTS, That  
the undersigned hereby certifies that:

ELECTRUM RESOURCES LLC.  
720 FAITH AVENUE  
ASHLAND, OREGON 97520

has located the G 247 Lode Mining Claim on the 18 day of March, 2005 whose dimensions are approximately 1500 feet by 600 feet. By this Declaration and such location, the above named locator(s) claim all veins, lodes, ledges, deposits and surface ground within the boundaries of said claim.

Said claim is a lode it being situated in the above mentioned county and state, and it is distinctly marked on the ground so that its boundaries may be readily traced by four 2" x 2" wooden post four feet long. Each monument is marked with a scribed metal tag, which states the claim name and number, and the location of the monument with respect to the claim.

Beginning at the NE corner (Cor. No. 1), thence 1500 feet south to the SE Corner (Cor. No. 2), thence 600 feet west to the SW Corner (Cor. No. 3), thence 1500 feet north to the NW Corner (Cor. No. 4), thence 600 feet east to the Point of Beginning.

The Claim is approximately 1500 feet long and 600 feet wide, such that 1490 feet are claimed in a northerly direction and 10 feet in a southerly direction from the point of discovery (monument of location), at which the Notice of Location was posted, together with 300 feet on each side of the monument of location and center line of the Claim. The general course of the lode or vein is from the northerly to the southerly direction.

This claim is located in all or part of the following quarter section(s):

NE 1/4 of Section 17, T 24 N, R 52 E, M.D.B.M.  
NW 1/4 of Section 17, T 24 N, R 52 E, M.D.B.M.  
SE 1/4 of Section 17, T 24 N, R 52 E, M.D.B.M.  
SW 1/4 of Section 17, T 24 N, R 52 E, M.D.B.M.

in EUREKA County, State of Nevada.

The work of location consisted of making a claim map as provided in N.R.S. 517.040.

\_\_\_\_\_  
Claimant

*Alan R. Day*  
\_\_\_\_\_  
Agent - Alan R. Day

**198633**

BOOK 413 PAGE 399

BOOK 413 PAGE 400  
OFFICIAL RECORDS  
RECORDED AT THE REQUEST OF  
ELECTRUM RESOURCES  
2005 MAY 31 PM 1:47

EUREKA COUNTY, NEVADA  
M.N. REBALEATI, RECORDER  
FILE NO. FEES 20.50  
**198634**

**CERTIFICATE OF LOCATION**  
**LODE MINING CLAIM**  
**EUREKA COUNTY, NEVADA**

KNOW ALL MEN BY THESE PRESENTS, That  
the undersigned hereby certifies that:

ELECTRUM RESOURCES LLC.  
720 FAITH AVENUE  
ASHLAND, OREGON 97520

has located the G 248 Lode Mining Claim on the 18 day of March, 2005 whose dimensions are approximately 1500 feet by 600 feet. By this Declaration and such location, the above named locator(s) claim all veins, lodes, ledges, deposits and surface ground within the boundaries of said claim.

Said claim is a lode it being situated in the above mentioned county and state, and it is distinctly marked on the ground so that its boundaries may be readily traced by four 2" x 2" wooden post four feet long. Each monument is marked with a scribed metal tag, which states the claim name and number, and the location of the monument with respect to the claim.

Beginning at the NE corner (Cor. No. 1), thence 1500 feet south to the SE Corner (Cor. No. 2), thence 600 feet west to the SW Corner (Cor. No. 3), thence 1500 feet north to the NW Corner (Cor. No. 4), thence 600 feet east to the Point of Beginning.

The Claim is approximately 1500 feet long and 600 feet wide, such that 10 feet are claimed in a northerly direction and 1490 feet in a southerly direction from the point of discovery (monument of location), at which the Notice of Location was posted, together with 300 feet on each side of the monument of location and center line of the Claim. The general course of the lode or vein is from the northerly to the southerly direction.


This claim is located in all or part of the following quarter section(s):

SE 1/4 of Section 17, T 24 N, R 52 E, M.D.B.M.  
SW 1/4 of Section 17, T 24 N, R 52 E, M.D.B.M.

in EUREKA County, State of Nevada.

The work of location consisted of making a claim map as provided in N.R.S. 517.040.

\_\_\_\_\_  
Claimant

  
\_\_\_\_\_  
Agent - Alan R. Day

**198634**

BOOK 413 PAGE 400

BOOK 413 PAGE 401  
OFFICIAL RECORDS  
RECORDED AT THE REQUEST OF  
ELECTRUM RESOURCES  
2005 MAY 31 PM 1:47

EUREKA COUNTY, NEVADA  
M.H. REBALEATI, RECORDER  
FILE NO. FEES 20.50  
**198635**

**CERTIFICATE OF LOCATION  
LODE MINING CLAIM  
EUREKA COUNTY, NEVADA**

KNOW ALL MEN BY THESE PRESENTS, That  
the undersigned hereby certifies that:

ELECTRUM RESOURCES LLC.  
720 FAITH AVENUE  
ASHLAND, OREGON 97520

has located the G 249 Lode Mining Claim on the 18 day of March, 2005 whose dimensions are approximately 1500 feet by 600 feet. By this Declaration and such location, the above named locator(s) claim all veins, lodes, ledges, deposits and surface ground within the boundaries of said claim.

Said claim is a lode it being situated in the above mentioned county and state, and it is distinctly marked on the ground so that its boundaries may be readily traced by four 2" x 2" wooden post four feet long. Each monument is marked with a scribed metal tag, which states the claim name and number, and the location of the monument with respect to the claim.

Beginning at the NE corner (Cor. No. 1), thence 1500 feet south to the SE Corner (Cor. No. 2), thence 600 feet west to the SW Corner (Cor. No. 3), thence 1500 feet north to the NW Corner (Cor. No. 4), thence 600 feet east to the Point of Beginning.

The Claim is approximately 1500 feet long and 600 feet wide, such that 1490 feet are claimed in a northerly direction and 10 feet in a southerly direction from the point of discovery (monument of location), at which the Notice of Location was posted, together with 300 feet on each side of the monument of location and center line of the Claim. The general course of the lode or vein is from the northerly to the southerly direction.


This claim is located in all or part of the following quarter section(s):

NE 1/4 of Section 17, T 24 N, R 52 E, M.D.B.M.  
SE 1/4 of Section 17, T 24 N, R 52 E, M.D.B.M.

in EUREKA County, State of Nevada.

The work of location consisted of making a claim map as provided in N.R.S. 517.040.

\_\_\_\_\_  
Claimant

  
\_\_\_\_\_  
Agent - Alan R. Day

**198635**

BOOK 4 | 3 PAGE 40 |

BOOK 413 PAGE 402  
OFFICIAL RECORDS  
RECORDED AT THE REQUEST OF  
ELECTRUM RESOURCES  
2005 MAY 31 PM 1:47

EUREKA COUNTY, NEVADA  
M.H. REBALEATI, RECORDER  
FILE NO. 198636 FEES 20.50

**CERTIFICATE OF LOCATION**  
**LODE MINING CLAIM**  
**EUREKA COUNTY, NEVADA**

KNOW ALL MEN BY THESE PRESENTS, That  
the undersigned hereby certifies that:

ELECTRUM RESOURCES LLC.  
720 FAITH AVENUE  
ASHLAND, OREGON 97520

has located the G 250 Lode Mining Claim on the 18 day of March, 2005 whose dimensions are approximately 1500 feet by 600 feet. By this Declaration and such location, the above named locator(s) claim all veins, lodes, ledges, deposits and surface ground within the boundaries of said claim.

Said claim is a lode it being situated in the above mentioned county and state, and it is distinctly marked on the ground so that its boundaries may be readily traced by four 2" x 2" wooden post four feet long. Each monument is marked with a scribed metal tag, which states the claim name and number, and the location of the monument with respect to the claim.

Beginning at the NE corner (Cor. No. 1), thence 1500 feet south to the SE Corner (Cor. No. 2), thence 600 feet west to the SW Corner (Cor. No. 3), thence 1500 feet north to the NW Corner (Cor. No. 4), thence 600 feet east to the Point of Beginning.

The Claim is approximately 1500 feet long and 600 feet wide, such that 10 feet are claimed in a northerly direction and 1490 feet in a southerly direction from the point of discovery (monument of location), at which the Notice of Location was posted, together with 300 feet on each side of the monument of location and center line of the Claim. The general course of the lode or vein is from the northerly to the southerly direction.

This claim is located in all or part of the following quarter section(s):

SE 1/4 of Section 17, T 24 N, R 52 E, M.D.B.M.

in EUREKA County, State of Nevada.

The work of location consisted of making a claim map as provided in N.R.S. 517.040.

\_\_\_\_\_  
Claimant

  
\_\_\_\_\_  
Agent - Alan R. Day

**198636**

BOOK 413 PAGE 402

BOOK 413 PAGE 403  
OFFICIAL RECORDS  
RECORDED AT THE REQUEST OF  
ELECTRUM RESOURCES  
2005 MAY 31 PM 1:47

EUREKA COUNTY, NEVADA  
M.H. REBALEATI, RECORDER  
FILE NO. FEES 20.50  
**198637**

**CERTIFICATE OF LOCATION  
LODE MINING CLAIM  
EUREKA COUNTY, NEVADA**

KNOW ALL MEN BY THESE PRESENTS, That  
the undersigned hereby certifies that:

ELECTRUM RESOURCES LLC.  
720 FAITH AVENUE  
ASHLAND, OREGON 97520

has located the G 251 Lode Mining Claim on the 18 day of March, 2005 whose dimensions are approximately 1500 feet by 600 feet. By this Declaration and such location, the above named locator(s) claim all veins, lodes, ledges, deposits and surface ground within the boundaries of said claim.

Said claim is a lode it being situated in the above mentioned county and state, and it is distinctly marked on the ground so that its boundaries may be readily traced by four 2" x 2" wooden post four feet long. Each monument is marked with a scribed metal tag, which states the claim name and number, and the location of the monument with respect to the claim.

Beginning at the NE corner (Cor. No. 1), thence 1500 feet south to the SE Corner (Cor. No. 2), thence 600 feet west to the SW Corner (Cor. No. 3), thence 1500 feet north to the NW Corner (Cor. No. 4), thence 600 feet east to the Point of Beginning.

The Claim is approximately 1500 feet long and 600 feet wide, such that 1490 feet are claimed in a northerly direction and 10 feet in a southerly direction from the point of discovery (monument of location), at which the Notice of Location was posted, together with 300 feet on each side of the monument of location and center line of the Claim. The general course of the lode or vein is from the northerly to the southerly direction.


This claim is located in all or part of the following quarter section(s):

NE 1/4 of Section 17, T 24 N, R 52 E, M.D.B.M.  
SE 1/4 of Section 17, T 24 N, R 52 E, M.D.B.M.

in EUREKA County, State of Nevada.

The work of location consisted of making a claim map as provided in N.R.S. 517.040.

\_\_\_\_\_  
Claimant

  
\_\_\_\_\_  
Agent - Alan R. Day

BOOK 413 PAGE 404  
OFFICIAL RECORDS  
RECORDED AT THE REQUEST OF  
ELECTRUM RESOURCES  
2005 MAY 31 PM 1:47

EUREKA COUNTY, NEVADA  
M.N. REBALEATI, RECORDER  
FILE NO. FEES 20.50  
**198638**

**CERTIFICATE OF LOCATION**  
**LODE MINING CLAIM**  
**EUREKA COUNTY, NEVADA**

KNOW ALL MEN BY THESE PRESENTS, That  
the undersigned hereby certifies that:

ELECTRUM RESOURCES LLC.  
720 FAITH AVENUE  
ASHLAND, OREGON 97520

has located the G 252 Lode Mining Claim on the 18 day of March, 2005 whose dimensions are approximately 1500 feet by 600 feet. By this Declaration and such location, the above named locator(s) claim all veins, lodes, ledges, deposits and surface ground within the boundaries of said claim.

Said claim is a lode it being situated in the above mentioned county and state, and it is distinctly marked on the ground so that its boundaries may be readily traced by four 2" x 2" wooden post four feet long. Each monument is marked with a scribed metal tag, which states the claim name and number, and the location of the monument with respect to the claim.

Beginning at the NE corner (Cor. No. 1), thence 1500 feet south to the SE Corner (Cor. No. 2), thence 600 feet west to the SW Corner (Cor. No. 3), thence 1500 feet north to the NW Corner (Cor. No. 4), thence 600 feet east to the Point of Beginning.

The Claim is approximately 1500 feet long and 600 feet wide, such that 10 feet are claimed in a northerly direction and 1490 feet in a southerly direction from the point of discovery (monument of location), at which the Notice of Location was posted, together with 300 feet on each side of the monument of location and center line of the Claim. The general course of the lode or vein is from the northerly to the southerly direction.

This claim is located in all or part of the following quarter section(s):

SE 1/4 of Section 17, T 24 N, R 52 E, M.D.B.M.

in EUREKA County, State of Nevada.

The work of location consisted of making a claim map as provided in N.R.S. 517.040.

\_\_\_\_\_  
Claimant

  
Agent - Alan R. Day

BOOK 413 PAGE 405  
OFFICIAL RECORDS  
RECORDED AT THE REQUEST OF  
ELECTRUM RESOURCES  
2005 MAY 31 PM 1:47

EUREKA COUNTY, NEVADA  
M.M. REGALEATI, RECORDER  
FILE NO. 198639 FEES 20.50

**CERTIFICATE OF LOCATION  
LODE MINING CLAIM  
EUREKA COUNTY, NEVADA**

KNOW ALL MEN BY THESE PRESENTS, That  
the undersigned hereby certifies that:

ELECTRUM RESOURCES LLC.  
720 FAITH AVENUE  
ASHLAND, OREGON 97520

has located the G 253 Lode Mining Claim on the 18 day of March, 2005 whose dimensions are approximately 1500 feet by 600 feet. By this Declaration and such location, the above named locator(s) claim all veins, lodes, ledges, deposits and surface ground within the boundaries of said claim.

Said claim is a lode it being situated in the above mentioned county and state, and it is distinctly marked on the ground so that its boundaries may be readily traced by four 2" x 2" wooden post four feet long. Each monument is marked with a scribed metal tag, which states the claim name and number, and the location of the monument with respect to the claim.

Beginning at the NE corner (Cor. No. 1), thence 1500 feet south to the SE Corner (Cor. No. 2), thence 600 feet west to the SW Corner (Cor. No. 3), thence 1500 feet north to the NW Corner (Cor. No. 4), thence 600 feet east to the Point of Beginning.

The Claim is approximately 1500 feet long and 600 feet wide, such that 1490 feet are claimed in a northerly direction and 10 feet in a southerly direction from the point of discovery (monument of location), at which the Notice of Location was posted, together with 300 feet on each side of the monument of location and center line of the Claim. The general course of the lode or vein is from the northerly to the southerly direction.


This claim is located in all or part of the following quarter section(s):

NE 1/4 of Section 17, T 24 N, R 52 E, M.D.B.M.  
SE 1/4 of Section 17, T 24 N, R 52 E, M.D.B.M.

in EUREKA County, State of Nevada.

The work of location consisted of making a claim map as provided in N.R.S. 517.040.

\_\_\_\_\_  
Claimant

  
\_\_\_\_\_  
Agent - Alan R. Day

**198639**

BOOK 413 PAGE 405



BOOK 413 PAGE 406  
OFFICIAL RECORDS  
RECORDED AT THE REQUEST OF  
ELECTRUM RESOURCES  
2005 MAY 31 PM 1:47

EUREKA COUNTY, NEVADA  
M.H. REBALEATI, RECORDER  
FILE NO. FEES 20.50  
**198640**

**CERTIFICATE OF LOCATION**  
**LODE MINING CLAIM**  
**EUREKA COUNTY, NEVADA**

KNOW ALL MEN BY THESE PRESENTS, That  
the undersigned hereby certifies that:

ELECTRUM RESOURCES LLC.  
720 FAITH AVENUE  
ASHLAND, OREGON 97520

has located the G 254 Lode Mining Claim on the 18 day of March, 2005 whose dimensions are approximately 1500 feet by 600 feet. By this Declaration and such location, the above named locator(s) claim all veins, lodes, ledges, deposits and surface ground within the boundaries of said claim.

Said claim is a lode it being situated in the above mentioned county and state, and it is distinctly marked on the ground so that its boundaries may be readily traced by four 2" x 2" wooden post four feet long. Each monument is marked with a scribed metal tag, which states the claim name and number, and the location of the monument with respect to the claim.

Beginning at the NE corner (Cor. No. 1), thence 1500 feet south to the SE Corner (Cor. No. 2), thence 600 feet west to the SW Corner (Cor. No. 3), thence 1500 feet north to the NW Corner (Cor. No. 4), thence 600 feet east to the Point of Beginning.

The Claim is approximately 1500 feet long and 600 feet wide, such that 10 feet are claimed in a northerly direction and 1490 feet in a southerly direction from the point of discovery (monument of location), at which the Notice of Location was posted, together with 300 feet on each side of the monument of location and center line of the Claim. The general course of the lode or vein is from the northerly to the southerly direction.

This claim is located in all or part of the following quarter section(s):

SE 1/4 of Section 17, T 24 N, R 52 E, M.D.B.M.

in EUREKA County, State of Nevada.

The work of location consisted of making a claim map as provided in N.R.S. 517.040.

\_\_\_\_\_  
Claimant

*Alan R. Day*  
\_\_\_\_\_  
Agent - Alan R. Day

**198640**

BOOK 413 PAGE 406

BOOK 413 PAGE 407  
OFFICIAL RECORDS  
RECORDED AT THE REQUEST OF  
ELECTRUM RESOURCES  
2005 MAY 31 PM 1:47

EUREKA COUNTY, NEVADA  
M.N. REBALEATI, RECORDER  
FILE NO. FEES 20.50

**198641**

**CERTIFICATE OF LOCATION  
LODE MINING CLAIM  
EUREKA COUNTY, NEVADA**

KNOW ALL MEN BY THESE PRESENTS, That  
the undersigned hereby certifies that:

ELECTRUM RESOURCES LLC.  
720 FAITH AVENUE  
ASHLAND, OREGON 97520

has located the G 255 Lode Mining Claim on the 18 day of March, 2005 whose dimensions are approximately 1500 feet by 600 feet. By this Declaration and such location, the above named locator(s) claim all veins, lodes, ledges, deposits and surface ground within the boundaries of said claim.

Said claim is a lode it being situated in the above mentioned county and state, and it is distinctly marked on the ground so that its boundaries may be readily traced by four 2" x 2" wooden post four feet long. Each monument is marked with a scribed metal tag, which states the claim name and number, and the location of the monument with respect to the claim.

Beginning at the NE corner (Cor. No. 1), thence 1500 feet south to the SE Corner (Cor. No. 2), thence 600 feet west to the SW Corner (Cor. No. 3), thence 1500 feet north to the NW Corner (Cor. No. 4), thence 600 feet east to the Point of Beginning.

The Claim is approximately 1500 feet long and 600 feet wide, such that 1490 feet are claimed in a northerly direction and 10 feet in a southerly direction from the point of discovery (monument of location), at which the Notice of Location was posted, together with 300 feet on each side of the monument of location and center line of the Claim. The general course of the lode or vein is from the northerly to the southerly direction.

This claim is located in all or part of the following quarter section(s):

NE 1/4 of Section 17, T 24 N, R 52 E, M.D.B.M.  
NW 1/4 of Section 16, T 24 N, R 52 E, M.D.B.M.  
SE 1/4 of Section 17, T 24 N, R 52 E, M.D.B.M.  
SW 1/4 of Section 16, T 24 N, R 52 E, M.D.B.M.

in EUREKA County, State of Nevada.

The work of location consisted of making a claim map as provided in N.R.S. 517.040.

\_\_\_\_\_  
Claimant

*Alan R. Day*  
\_\_\_\_\_  
Agent - Alan R. Day

**198641**

BOOK 413 PAGE 407

BOOK 413 PAGE 408  
OFFICIAL RECORDS  
RECORDED AT THE REQUEST OF  
ELECTRUM RESOURCES  
2005 MAY 31 PM 1:47

EUREKA COUNTY, NEVADA  
M.N. REBALEATI, RECORDER  
FILE NO. FEES 20.50  
198642

**CERTIFICATE OF LOCATION  
LODE MINING CLAIM  
EUREKA COUNTY, NEVADA**

KNOW ALL MEN BY THESE PRESENTS, That  
the undersigned hereby certifies that:

ELECTRUM RESOURCES LLC.  
720 FAITH AVENUE  
ASHLAND, OREGON 97520

has located the G 256 Lode Mining Claim on the 18 day of March, 2005 whose dimensions are approximately 1500 feet by 600 feet. By this Declaration and such location, the above named locator(s) claim all veins, lodes, ledges, deposits and surface ground within the boundaries of said claim.

Said claim is a lode it being situated in the above mentioned county and state, and it is distinctly marked on the ground so that its boundaries may be readily traced by four 2" x 2" wooden post four feet long. Each monument is marked with a scribed metal tag, which states the claim name and number, and the location of the monument with respect to the claim.

Beginning at the NE corner (Cor. No. 1), thence 1500 feet south to the SE Corner (Cor. No. 2), thence 600 feet west to the SW Corner (Cor. No. 3), thence 1500 feet north to the NW Corner (Cor. No. 4), thence 600 feet east to the Point of Beginning.

The Claim is approximately 1500 feet long and 600 feet wide, such that 10 feet are claimed in a northerly direction and 1490 feet in a southerly direction from the point of discovery (monument of location), at which the Notice of Location was posted, together with 300 feet on each side of the monument of location and center line of the Claim. The general course of the lode or vein is from the northerly to the southerly direction.


This claim is located in all or part of the following quarter section(s):

SE 1/4 of Section 17, T 24 N, R 52 E, M.D.B.M.  
SW 1/4 of Section 16, T 24 N, R 52 E, M.D.B.M.

in EUREKA County, State of Nevada.

The work of location consisted of making a claim map as provided in N.R.S. 517.040.

\_\_\_\_\_  
Claimant

  
\_\_\_\_\_  
Agent - Alan R. Day

BOOK 413 PAGE 409  
OFFICIAL RECORDS  
RECORDED AT THE REQUEST OF  
ELECTRUM RESOURCES  
2005 MAY 31 PM 1:48

EUREKA COUNTY, NEVADA  
M.H. REBALEATI, RECORDER  
FILE NO. FEES 20.50  
**198643**

**CERTIFICATE OF LOCATION  
LODE MINING CLAIM  
EUREKA COUNTY, NEVADA**

KNOW ALL MEN BY THESE PRESENTS, That  
the undersigned hereby certifies that:

ELECTRUM RESOURCES LLC.  
720 FAITH AVENUE  
ASHLAND, OREGON 97520

has located the G 257 Lode Mining Claim on the 18 day of March, 2005 whose dimensions are approximately 1500 feet by 600 feet. By this Declaration and such location, the above named locator(s) claim all veins, lodes, ledges, deposits and surface ground within the boundaries of said claim.

Said claim is a lode it being situated in the above mentioned county and state, and it is distinctly marked on the ground so that its boundaries may be readily traced by four 2" x 2" wooden post four feet long. Each monument is marked with a scribed metal tag, which states the claim name and number, and the location of the monument with respect to the claim.

Beginning at the NE corner (Cor. No. 1), thence 1500 feet south to the SE Corner (Cor. No. 2), thence 600 feet west to the SW Corner (Cor. No. 3), thence 1500 feet north to the NW Corner (Cor. No. 4), thence 600 feet east to the Point of Beginning.


The Claim is approximately 1500 feet long and 600 feet wide, such that 1490 feet are claimed in a northerly direction and 10 feet in a southerly direction from the point of discovery (monument of location), at which the Notice of Location was posted, together with 300 feet on each side of the monument of location and center line of the Claim. The general course of the lode or vein is from the northerly to the southerly direction.

This claim is located in all or part of the following quarter section(s):

- NE 1/4 of Section 24, T 24 N, R 51 E, M.D.B.M.
- NW 1/4 of Section 24, T 24 N, R 51 E, M.D.B.M.
- SE 1/4 of Section 13, T 24 N, R 51 E, M.D.B.M.
- SW 1/4 of Section 13, T 24 N, R 51 E, M.D.B.M.

in EUREKA County, State of Nevada.

The work of location consisted of making a claim map as provided in N.R.S. 517.040.

\_\_\_\_\_  
Claimant  
  
\_\_\_\_\_  
Agent - Alan R. De

**198643**

BOOK 413 PAGE 410  
OFFICIAL RECORDS  
RECORDED AT THE REQUEST OF  
ELECTRUM RESOURCES  
2005 MAY 31 PM 1:48

EUREKA COUNTY, NEVADA  
M.H. REBALEATI, RECORDER  
FILE NO. FEES 20.50  
**198644**

**CERTIFICATE OF LOCATION**  
**LODE MINING CLAIM**  
**EUREKA COUNTY, NEVADA**

KNOW ALL MEN BY THESE PRESENTS, That  
the undersigned hereby certifies that:

ELECTRUM RESOURCES LLC.  
720 FAITH AVENUE  
ASHLAND, OREGON 97520

has located the G 258 Lode Mining Claim on the 18 day of March, 2005 whose dimensions are approximately 1500 feet by 600 feet. By this Declaration and such location, the above named locator(s) claim all veins, lodes, ledges, deposits and surface ground within the boundaries of said claim.

Said claim is a lode it being situated in the above mentioned county and state, and it is distinctly marked on the ground so that its boundaries may be readily traced by four 2" x 2" wooden post four feet long. Each monument is marked with a scribed metal tag, which states the claim name and number, and the location of the monument with respect to the claim.

Beginning at the NE corner (Cor. No. 1), thence 1500 feet south to the SE Corner (Cor. No. 2), thence 600 feet west to the SW Corner (Cor. No. 3), thence 1500 feet north to the NW Corner (Cor. No. 4), thence 600 feet east to the Point of Beginning.

The Claim is approximately 1500 feet long and 600 feet wide, such that 10 feet are claimed in a northerly direction and 1490 feet in a southerly direction from the point of discovery (monument of location), at which the Notice of Location was posted, together with 300 feet on each side of the monument of location and center line of the Claim. The general course of the lode or vein is from the northerly to the southerly direction.

This claim is located in all or part of the following quarter section(s):

NE 1/4 of Section 24, T 24 N, R 51 E, M.D.B.M.  
NW 1/4 of Section 24, T 24 N, R 51 E, M.D.B.M.

in EUREKA County, State of Nevada.

The work of location consisted of making a claim map as provided in N.R.S. 517.040.

\_\_\_\_\_  
Claimant

  
\_\_\_\_\_  
Agent - Alan R. Day

**198644**

BOOK 4 | 3 PAGE 4 | 0

BOOK **413** PAGE **411**  
OFFICIAL RECORDS  
RECORDED AT THE REQUEST OF  
**ELECTRUM RESOURCES**

2005 MAY 31 PM 1:48

EUREKA COUNTY, NEVADA  
M.N. REBALEATI, RECORDER  
FILE NO. FEES **20.50**

**198645**

**CERTIFICATE OF LOCATION**  
**LODE MINING CLAIM**  
**EUREKA COUNTY, NEVADA**

KNOW ALL MEN BY THESE PRESENTS, That  
the undersigned hereby certifies that:

ELECTRUM RESOURCES LLC.  
720 FAITH AVENUE  
ASHLAND, OREGON 97520

has located the G 259 Lode Mining Claim on the 18 day of March, 2005 whose dimensions are approximately 1500 feet by 600 feet. By this Declaration and such location, the above named locator(s) claim all veins, lodes, ledges, deposits and surface ground within the boundaries of said claim.

Said claim is a lode it being situated in the above mentioned county and state, and it is distinctly marked on the ground so that its boundaries may be readily traced by four 2" x 2" wooden post four feet long. Each monument is marked with a scribed metal tag, which states the claim name and number, and the location of the monument with respect to the claim.

Beginning at the NE corner (Cor. No. 1), thence 1500 feet south to the SE Corner (Cor. No. 2), thence 600 feet west to the SW Corner (Cor. No. 3), thence 1500 feet north to the NW Corner (Cor. No. 4), thence 600 feet east to the Point of Beginning.

The Claim is approximately 1500 feet long and 600 feet wide, such that 1490 feet are claimed in a northerly direction and 10 feet in a southerly direction from the point of discovery (monument of location), at which the Notice of Location was posted, together with 300 feet on each side of the monument of location and center line of the Claim. The general course of the lode or vein is from the northerly to the southerly direction.

This claim is located in all or part of the following quarter section(s):

NE 1/4 of Section 24, T 24 N, R 51 E, M.D.B.M.  
SE 1/4 of Section 13, T 24 N, R 51 E, M.D.B.M.

in EUREKA County, State of Nevada.

The work of location consisted of making a claim map as provided in N.R.S. 517.040.

\_\_\_\_\_  
Claimant

*Alan R. Day*  
\_\_\_\_\_  
Agent - Alan R. Day

**198645**

BOOK 413 PAGE 411

BOOK 413 PAGE 412  
OFFICIAL RECORDS  
RECORDED AT THE REQUEST OF  
ELECTRUM RESOURCES  
2005 MAY 31 PM 1:48

EUREKA COUNTY, NEVADA  
M.N. REBALEATI, RECORDER  
FILE NO. FEES 20.50  
198646

**CERTIFICATE OF LOCATION  
LODE MINING CLAIM  
EUREKA COUNTY, NEVADA**

KNOW ALL MEN BY THESE PRESENTS, That  
the undersigned hereby certifies that:

ELECTRUM RESOURCES LLC.  
720 FAITH AVENUE  
ASHLAND, OREGON 97520

has located the G 260 Lode Mining Claim on the 18 day of March, 2005 whose dimensions are approximately 1500 feet by 600 feet. By this Declaration and such location, the above named locator(s) claim all veins, lodes, ledges, deposits and surface ground within the boundaries of said claim.

Said claim is a lode it being situated in the above mentioned county and state, and it is distinctly marked on the ground so that its boundaries may be readily traced by four 2" x 2" wooden post four feet long. Each monument is marked with a scribed metal tag, which states the claim name and number, and the location of the monument with respect to the claim.

Beginning at the NE corner (Cor. No. 1), thence 1500 feet south to the SE Corner (Cor. No. 2), thence 600 feet west to the SW Corner (Cor. No. 3), thence 1500 feet north to the NW Corner (Cor. No. 4), thence 600 feet east to the Point of Beginning.

The Claim is approximately 1500 feet long and 600 feet wide, such that 10 feet are claimed in a northerly direction and 1490 feet in a southerly direction from the point of discovery (monument of location), at which the Notice of Location was posted, together with 300 feet on each side of the monument of location and center line of the Claim. The general course of the lode or vein is from the northerly to the southerly direction.


This claim is located in all or part of the following quarter section(s):

NE 1/4 of Section 24, T 24 N, R 51 E, M.D.B.M.

in EUREKA County, State of Nevada.

The work of location consisted of making a claim map as provided in N.R.S. 517.040.

\_\_\_\_\_  
Claimant

  
Agent - Alan R. Day

**198646**

BOOK 413 PAGE 412

BOOK **413** PAGE **413**  
OFFICIAL RECORDS  
RECORDED AT THE REQUEST OF  
ELECTRUM RESOURCES  
2005 MAY 31 PM 1:48

EUREKA COUNTY, NEVADA  
M.N. REBALEATI, RECORDER  
FILE NO. **198647** FEES **20.50**

**CERTIFICATE OF LOCATION**  
**LODE MINING CLAIM**  
**EUREKA COUNTY, NEVADA**

KNOW ALL MEN BY THESE PRESENTS, That  
the undersigned hereby certifies that:

ELECTRUM RESOURCES LLC.  
720 FAITH AVENUE  
ASHLAND, OREGON 97520

has located the G 261 Lode Mining Claim on the 18 day of March, 2005 whose dimensions are approximately 1500 feet by 600 feet. By this Declaration and such location, the above named locator(s) claim all veins, lodes, ledges, deposits and surface ground within the boundaries of said claim.

Said claim is a lode it being situated in the above mentioned county and state, and it is distinctly marked on the ground so that its boundaries may be readily traced by four 2" x 2" wooden post four feet long. Each monument is marked with a scribed metal tag, which states the claim name and number, and the location of the monument with respect to the claim.

Beginning at the NE corner (Cor. No. 1), thence 1500 feet south to the SE Corner (Cor. No. 2), thence 600 feet west to the SW Corner (Cor. No. 3), thence 1500 feet north to the NW Corner (Cor. No. 4), thence 600 feet east to the Point of Beginning.

The Claim is approximately 1500 feet long and 600 feet wide, such that 1490 feet are claimed in a northerly direction and 10 feet in a southerly direction from the point of discovery (monument of location), at which the Notice of Location was posted, together with 300 feet on each side of the monument of location and center line of the Claim. The general course of the lode or vein is from the northerly to the southerly direction.

This claim is located in all or part of the following quarter section(s):

NE 1/4 of Section 24, T 24 N, R 51 E, M.D.B.M.  
SE 1/4 of Section 13, T 24 N, R 51 E, M.D.B.M.

in EUREKA County, State of Nevada.

The work of location consisted of making a claim map as provided in N.R.S. 517.040.

\_\_\_\_\_  
Claimant

  
\_\_\_\_\_  
Agent - Alan R. Day

**198647**

BOOK 4 | 3 PAGE 4 | 3



BOOK 413 PAGE 414  
OFFICIAL RECORDS  
RECORDED AT THE REQUEST OF  
ELECTRUM RESOURCES  
2005 MAY 31 PM 1:48

EUREKA COUNTY, NEVADA  
M.N. REBALEATI, RECORDER  
FILE NO. 198648 FEES 20.50

**CERTIFICATE OF LOCATION  
LODE MINING CLAIM  
EUREKA COUNTY, NEVADA**

KNOW ALL MEN BY THESE PRESENTS, That  
the undersigned hereby certifies that:

ELECTRUM RESOURCES LLC.  
720 FAITH AVENUE  
ASHLAND, OREGON 97520

has located the G 262 Lode Mining Claim on the 18 day of March, 2005 whose dimensions are approximately 1500 feet by 600 feet. By this Declaration and such location, the above named locator(s) claim all veins, lodes, ledges, deposits and surface ground within the boundaries of said claim.

Said claim is a lode it being situated in the above mentioned county and state, and it is distinctly marked on the ground so that its boundaries may be readily traced by four 2" x 2" wooden post four feet long. Each monument is marked with a scribed metal tag, which states the claim name and number, and the location of the monument with respect to the claim.

Beginning at the NE corner (Cor. No. 1), thence 1500 feet south to the SE Corner (Cor. No. 2), thence 600 feet west to the SW Corner (Cor. No. 3), thence 1500 feet north to the NW Corner (Cor. No. 4), thence 600 feet east to the Point of Beginning.

The Claim is approximately 1500 feet long and 600 feet wide, such that 10 feet are claimed in a northerly direction and 1490 feet in a southerly direction from the point of discovery (monument of location), at which the Notice of Location was posted, together with 300 feet on each side of the monument of location and center line of the Claim. The general course of the lode or vein is from the northerly to the southerly direction.

This claim is located in all or part of the following quarter section(s):

NE 1/4 of Section 24, T 24 N, R 51 E, M.D.B.M.

in EUREKA County, State of Nevada.

The work of location consisted of making a claim map as provided in N.R.S. 517.040.

\_\_\_\_\_  
Claimant

Alan R. Day  
Agent - Alan R. Day

BOOK 413 PAGE 415  
OFFICIAL RECORDS  
RECORDED AT THE REQUEST OF  
ELECTRUM RESOURCES  
2005 MAY 31 PM 1:48

EUREKA COUNTY, NEVADA  
M.H. REBALEATI, RECORDER  
FILE NO. FEES 20.50

**198649**

**CERTIFICATE OF LOCATION  
LODE MINING CLAIM  
EUREKA COUNTY, NEVADA**

KNOW ALL MEN BY THESE PRESENTS, That  
the undersigned hereby certifies that:

ELECTRUM RESOURCES LLC.  
720 FAITH AVENUE  
ASHLAND, OREGON 97520

has located the G 263 Lode Mining Claim on the 18 day of March, 2005 whose dimensions are approximately 1500 feet by 600 feet. By this Declaration and such location, the above named locator(s) claim all veins, lodes, ledges, deposits and surface ground within the boundaries of said claim.

Said claim is a lode it being situated in the above mentioned county and state, and it is distinctly marked on the ground so that its boundaries may be readily traced by four 2" x 2" wooden post four feet long. Each monument is marked with a scribed metal tag, which states the claim name and number, and the location of the monument with respect to the claim.

Beginning at the NE corner (Cor. No. 1), thence 1500 feet south to the SE Corner (Cor. No. 2), thence 600 feet west to the SW Corner (Cor. No. 3), thence 1500 feet north to the NW Corner (Cor. No. 4), thence 600 feet east to the Point of Beginning.

The Claim is approximately 1500 feet long and 600 feet wide, such that 1490 feet are claimed in a northerly direction and 10 feet in a southerly direction from the point of discovery (monument of location), at which the Notice of Location was posted, together with 300 feet on each side of the monument of location and center line of the Claim. The general course of the lode or vein is from the northerly to the southerly direction.

This claim is located in all or part of the following quarter section(s):

NE 1/4 of Section 24, T 24 N, R 51 E, M.D.B.M.  
SE 1/4 of Section 13, T 24 N, R 51 E, M.D.B.M.

in EUREKA County, State of Nevada.

The work of location consisted of making a claim map as provided in N.R.S. 517.040.

\_\_\_\_\_  
Claimant

  
\_\_\_\_\_  
Agent - Alan R. Day

**198649**

BOOK 413 PAGE 415

BOOK 43 PAGE 416  
OFFICIAL RECORDS  
RECORDED AT THE REQUEST OF  
ELECTRUM RESOURCES  
2005 MAY 31 PM 1:48

EUREKA COUNTY, NEVADA  
M.M. REBALEATI, RECORDER  
FILE NO. FEES 20.50  
**198650**

**CERTIFICATE OF LOCATION  
LODE MINING CLAIM  
EUREKA COUNTY, NEVADA**

KNOW ALL MEN BY THESE PRESENTS, That  
the undersigned hereby certifies that:

ELECTRUM RESOURCES LLC.  
720 FAITH AVENUE  
ASHLAND, OREGON 97520

has located the G 264 Lode Mining Claim on the 18 day of March, 2005 whose dimensions are approximately 1500 feet by 600 feet. By this Declaration and such location, the above named locator(s) claim all veins, lodes, ledges, deposits and surface ground within the boundaries of said claim.

Said claim is a lode it being situated in the above mentioned county and state, and it is distinctly marked on the ground so that its boundaries may be readily traced by four 2" x 2" wooden post four feet long. Each monument is marked with a scribed metal tag, which states the claim name and number, and the location of the monument with respect to the claim.

Beginning at the NE corner (Cor. No. 1), thence 1500 feet south to the SE Corner (Cor. No. 2), thence 600 feet west to the SW Corner (Cor. No. 3), thence 1500 feet north to the NW Corner (Cor. No. 4), thence 600 feet east to the Point of Beginning.

The Claim is approximately 1500 feet long and 600 feet wide, such that 10 feet are claimed in a northerly direction and 1490 feet in a southerly direction from the point of discovery (monument of location), at which the Notice of Location was posted, together with 300 feet on each side of the monument of location and center line of the Claim. The general course of the lode or vein is from the northerly to the southerly direction.

This claim is located in all or part of the following quarter section(s):

NE 1/4 of Section 24, T 24 N, R 51 E, M.D.B.M.

in EUREKA County, State of Nevada.

The work of location consisted of making a claim map as provided in N.R.S. 517.040.

\_\_\_\_\_  
Claimant

*Alan R. Day*

\_\_\_\_\_  
Agent - Alan R. Day

**198650**

BOOK 43 PAGE 416

BOOK **413** PAGE **417**  
OFFICIAL RECORDS  
RECORDED AT THE REQUEST OF  
ELECTRUM RESOURCES  
2005 MAY 31 PM 1:48

EUREKA COUNTY, NEVADA  
M.N. REBALEATI, RECORDER  
FILE NO. FEES **20.50**  
**198651**

**CERTIFICATE OF LOCATION**  
**LODE MINING CLAIM**  
**EUREKA COUNTY, NEVADA**

KNOW ALL MEN BY THESE PRESENTS, That  
the undersigned hereby certifies that:

ELECTRUM RESOURCES LLC.  
720 FAITH AVENUE  
ASHLAND, OREGON 97520

has located the G 265 Lode Mining Claim on the 18 day of March, 2005 whose dimensions are approximately 1500 feet by 600 feet. By this Declaration and such location, the above named locator(s) claim all veins, lodes, ledges, deposits and surface ground within the boundaries of said claim.

Said claim is a lode it being situated in the above mentioned county and state, and it is distinctly marked on the ground so that its boundaries may be readily traced by four 2" x 2" wooden post four feet long. Each monument is marked with a scribed metal tag, which states the claim name and number, and the location of the monument with respect to the claim.

Beginning at the NE corner (Cor. No. 1), thence 1500 feet south to the SE Corner (Cor. No. 2), thence 600 feet west to the SW Corner (Cor. No. 3), thence 1500 feet north to the NW Corner (Cor. No. 4), thence 600 feet east to the Point of Beginning.

The Claim is approximately 1500 feet long and 600 feet wide, such that 1490 feet are claimed in a northerly direction and 10 feet in a southerly direction from the point of discovery (monument of location), at which the Notice of Location was posted, together with 300 feet on each side of the monument of location and center line of the Claim. The general course of the lode or vein is from the northerly to the southerly direction.

This claim is located in all or part of the following quarter section(s):

NE 1/4 of Section 24, T 24 N, R 51 E, M.D.B.M.  
SE 1/4 of Section 13, T 24 N, R 51 E, M.D.B.M.

in EUREKA County, State of Nevada.

The work of location consisted of making a claim map as provided in N.R.S. 517.040.

\_\_\_\_\_  
Claimant  
*Alan R. Day*  
\_\_\_\_\_  
Agent - Alan R. Day

**198651**

BOOK 413 PAGE 418  
OFFICIAL RECORDS  
RECORDED AT THE REQUEST OF  
ELECTRUM RESOURCES  
2005 MAY 31 PM 1:48

EUREKA COUNTY, NEVADA  
M.H. REBALEATI, RECORDER  
FILE NO. 198652 FEES 20.50

**CERTIFICATE OF LOCATION**  
**LODE MINING CLAIM**  
**EUREKA COUNTY, NEVADA**

KNOW ALL MEN BY THESE PRESENTS, That  
the undersigned hereby certifies that:

ELECTRUM RESOURCES LLC.  
720 FAITH AVENUE  
ASHLAND, OREGON 97520

has located the G 266 Lode Mining Claim on the 18 day of March, 2005 whose dimensions are approximately 1500 feet by 600 feet. By this Declaration and such location, the above named locator(s) claim all veins, lodes, ledges, deposits and surface ground within the boundaries of said claim.

Said claim is a lode it being situated in the above mentioned county and state, and it is distinctly marked on the ground so that its boundaries may be readily traced by four 2" x 2" wooden post four feet long. Each monument is marked with a scribed metal tag, which states the claim name and number, and the location of the monument with respect to the claim.

Beginning at the NE corner (Cor. No. 1), thence 1500 feet south to the SE Corner (Cor. No. 2), thence 600 feet west to the SW Corner (Cor. No. 3), thence 1500 feet north to the NW Corner (Cor. No. 4), thence 600 feet east to the Point of Beginning.


The Claim is approximately 1500 feet long and 600 feet wide, such that 10 feet are claimed in a northerly direction and 1490 feet in a southerly direction from the point of discovery (monument of location), at which the Notice of Location was posted, together with 300 feet on each side of the monument of location and center line of the Claim. The general course of the lode or vein is from the northerly to the southerly direction.

This claim is located in all or part of the following quarter section(s):

NE 1/4 of Section 24, T 24 N, R 51 E, M.D.B.M.

in EUREKA County, State of Nevada.

The work of location consisted of making a claim map as provided in N.R.S. 517.040.

\_\_\_\_\_  
Claimant  
  
\_\_\_\_\_  
Agent - Alan R. Day

**198652**

BOOK **413** PAGE **419**  
OFFICIAL RECORDS  
RECORDED AT THE REQUEST OF  
**ELECTRUM RESOURCES**  
2005 MAY 31 PM 1:48

EUREKA COUNTY, NEVADA  
M.H. REBALEATI, RECORDER  
FILE NO. **198653** FEES **20.50**

**CERTIFICATE OF LOCATION**  
**LODE MINING CLAIM**  
**EUREKA COUNTY, NEVADA**

KNOW ALL MEN BY THESE PRESENTS, That  
the undersigned hereby certifies that:

ELECTRUM RESOURCES LLC.  
720 FAITH AVENUE  
ASHLAND, OREGON 97520

has located the G 267 Lode Mining Claim on the 18 day of March, 2005 whose dimensions are approximately 1500 feet by 600 feet. By this Declaration and such location, the above named locator(s) claim all veins, lodes, ledges, deposits and surface ground within the boundaries of said claim.

Said claim is a lode it being situated in the above mentioned county and state, and it is distinctly marked on the ground so that its boundaries may be readily traced by four 2" x 2" wooden post four feet long. Each monument is marked with a scribed metal tag, which states the claim name and number, and the location of the monument with respect to the claim.

Beginning at the NE corner (Cor. No. 1), thence 1500 feet south to the SE Corner (Cor. No. 2), thence 600 feet west to the SW Corner (Cor. No. 3), thence 1500 feet north to the NW Corner (Cor. No. 4), thence 600 feet east to the Point of Beginning.

The Claim is approximately 1500 feet long and 600 feet wide, such that 1490 feet are claimed in a northerly direction and 10 feet in a southerly direction from the point of discovery (monument of location), at which the Notice of Location was posted, together with 300 feet on each side of the monument of location and center line of the Claim. The general course of the lode or vein is from the northerly to the southerly direction.


This claim is located in all or part of the following quarter section(s):

NE 1/4 of Section 24, T 24 N, R 51 E, M.D.B.M.  
NW 1/4 of Section 24, T 24 N, R 51 E, M.D.B.M.  
SE 1/4 of Section 24, T 24 N, R 51 E, M.D.B.M.  
SW 1/4 of Section 24, T 24 N, R 51 E, M.D.B.M.

in EUREKA County, State of Nevada.

The work of location consisted of making a claim map as provided in N.R.S. 517.040.

\_\_\_\_\_  
Claimant

  
\_\_\_\_\_  
Agent - Alan R. Day

BOOK **413** PAGE **419**

**198653**

BOOK 413 PAGE 420  
OFFICIAL RECORDS  
RECORDED AT THE REQUEST OF  
ELECTRUM RESOURCES  
2005 MAY 31 PM 1:48

EUREKA COUNTY, NEVADA  
M.N. REBEAULT RECORDER  
FILE NO. 198654 FEES 20.50

**CERTIFICATE OF LOCATION  
LODE MINING CLAIM  
EUREKA COUNTY, NEVADA**

KNOW ALL MEN BY THESE PRESENTS, That  
the undersigned hereby certifies that:

ELECTRUM RESOURCES LLC.  
720 FAITH AVENUE  
ASHLAND, OREGON 97520

has located the G 268 Lode Mining Claim on the 18 day of March, 2005 whose dimensions are approximately 1500 feet by 600 feet. By this Declaration and such location, the above named locator(s) claim all veins, lodes, ledges, deposits and surface ground within the boundaries of said claim.

Said claim is a lode it being situated in the above mentioned county and state, and it is distinctly marked on the ground so that its boundaries may be readily traced by four 2" x 2" wooden post four feet long. Each monument is marked with a scribed metal tag, which states the claim name and number, and the location of the monument with respect to the claim.

Beginning at the NE corner (Cor. No. 1), thence 1500 feet south to the SE Corner (Cor. No. 2), thence 600 feet west to the SW Corner (Cor. No. 3), thence 1500 feet north to the NW Corner (Cor. No. 4), thence 600 feet east to the Point of Beginning.

The Claim is approximately 1500 feet long and 600 feet wide, such that 10 feet are claimed in a northerly direction and 1490 feet in a southerly direction from the point of discovery (monument of location), at which the Notice of Location was posted, together with 300 feet on each side of the monument of location and center line of the Claim. The general course of the lode or vein is from the northerly to the southerly direction.

This claim is located in all or part of the following quarter section(s):

NE 1/4 of Section 25, T 24 N, R 51 E, M.D.B.M.  
NW 1/4 of Section 25, T 24 N, R 51 E, M.D.B.M.  
SE 1/4 of Section 24, T 24 N, R 51 E, M.D.B.M.  
SW 1/4 of Section 24, T 24 N, R 51 E, M.D.B.M.

in EUREKA County, State of Nevada.

The work of location consisted of making a claim map as provided in N.R.S. 517.040.

\_\_\_\_\_  
Claimant

Alan R. Day  
\_\_\_\_\_  
Agent - Alan R. Day

BOOK 413 PAGE 420

**198654**

BOOK 413 PAGE 421  
OFFICIAL RECORDS  
RECORDED AT THE REQUEST OF  
ELECTRUM RESOURCES  
2005 MAY 31 PM 1:48

EUREKA COUNTY, NEVADA  
M.N. REBALEATI, RECORDER  
FILE NO. FEES 20.50  
**198655**

**CERTIFICATE OF LOCATION  
LODE MINING CLAIM  
EUREKA COUNTY, NEVADA**

KNOW ALL MEN BY THESE PRESENTS, That  
the undersigned hereby certifies that:

ELECTRUM RESOURCES LLC.  
720 FAITH AVENUE  
ASHLAND, OREGON 97520

has located the G 269 Lode Mining Claim on the 18 day of March, 2005 whose dimensions are approximately 1500 feet by 600 feet. By this Declaration and such location, the above named locator(s) claim all veins, lodes, ledges, deposits and surface ground within the boundaries of said claim.

Said claim is a lode it being situated in the above mentioned county and state, and it is distinctly marked on the ground so that its boundaries may be readily traced by four 2" x 2" wooden post four feet long. Each monument is marked with a scribed metal tag, which states the claim name and number, and the location of the monument with respect to the claim.

Beginning at the NE corner (Cor. No. 1), thence 1500 feet south to the SE Corner (Cor. No. 2), thence 600 feet west to the SW Corner (Cor. No. 3), thence 1500 feet north to the NW Corner (Cor. No. 4), thence 600 feet east to the Point of Beginning.

The Claim is approximately 1500 feet long and 600 feet wide, such that 1490 feet are claimed in a northerly direction and 10 feet in a southerly direction from the point of discovery (monument of location), at which the Notice of Location was posted, together with 300 feet on each side of the monument of location and center line of the Claim. The general course of the lode or vein is from the northerly to the southerly direction.

This claim is located in all or part of the following quarter section(s):

NE 1/4 of Section 24, T 24 N, R 51 E, M.D.B.M.  
SE 1/4 of Section 24, T 24 N, R 51 E, M.D.B.M.

in EUREKA County, State of Nevada.

The work of location consisted of making a claim map as provided in N.R.S. 517.040.

\_\_\_\_\_  
Claimant

  
Agent - Alan R. Day

**198655**

BOOK 413 PAGE 421



BOOK 413 PAGE 422  
OFFICIAL RECORDS  
RECORDED AT THE REQUEST OF  
ELECTRUM RESOURCES  
2005 MAY 31 PM 1:48

EUREKA COUNTY, NEVADA  
M.N. REBALEATI, RECORDER  
FILE NO. FEES 20.50  
198656

**CERTIFICATE OF LOCATION  
LODE MINING CLAIM  
EUREKA COUNTY, NEVADA**

KNOW ALL MEN BY THESE PRESENTS, That  
the undersigned hereby certifies that:

ELECTRUM RESOURCES LLC.  
720 FAITH AVENUE  
ASHLAND, OREGON 97520

has located the G 270 Lode Mining Claim on the 18 day of March, 2005 whose dimensions are approximately 1500 feet by 600 feet. By this Declaration and such location, the above named locator(s) claim all veins, lodes, ledges, deposits and surface ground within the boundaries of said claim.

Said claim is a lode it being situated in the above mentioned county and state, and it is distinctly marked on the ground so that its boundaries may be readily traced by four 2" x 2" wooden post four feet long. Each monument is marked with a scribed metal tag, which states the claim name and number, and the location of the monument with respect to the claim.

Beginning at the NE corner (Cor. No. 1), thence 1500 feet south to the SE Corner (Cor. No. 2), thence 600 feet west to the SW Corner (Cor. No. 3), thence 1500 feet north to the NW Corner (Cor. No. 4), thence 600 feet east to the Point of Beginning.

The Claim is approximately 1500 feet long and 600 feet wide, such that 10 feet are claimed in a northerly direction and 1490 feet in a southerly direction from the point of discovery (monument of location), at which the Notice of Location was posted, together with 300 feet on each side of the monument of location and center line of the Claim. The general course of the lode or vein is from the northerly to the southerly direction.

This claim is located in all or part of the following quarter section(s):

NE 1/4 of Section 25, T 24 N, R 51 E, M.D.B.M.  
SE 1/4 of Section 24, T 24 N, R 51 E, M.D.B.M.

in EUREKA County, State of Nevada.

The work of location consisted of making a claim map as provided in N.R.S. 517.040.

\_\_\_\_\_  
Claimant

  
\_\_\_\_\_  
Agent - Alan R. Day

**198656**

BOOK 413 PAGE 422

BOOK 413 PAGE 423  
OFFICIAL RECORDS  
RECORDED AT THE REQUEST OF  
ELECTRUM RESOURCES  
2005 MAY 31 PM 1:49

EUREKA COUNTY, NEVADA  
M.N. REBALEATI, RECORDER  
FILE NO. FEES 20.50

198657

**CERTIFICATE OF LOCATION  
LODE MINING CLAIM  
EUREKA COUNTY, NEVADA**

KNOW ALL MEN BY THESE PRESENTS, That  
the undersigned hereby certifies that:

ELECTRUM RESOURCES LLC.  
720 FAITH AVENUE  
ASHLAND, OREGON 97520

has located the G 271 Lode Mining Claim on the 18 day of March, 2005 whose dimensions are approximately 1500 feet by 600 feet. By this Declaration and such location, the above named locator(s) claim all veins, lodes, ledges, deposits and surface ground within the boundaries of said claim.

Said claim is a lode it being situated in the above mentioned county and state, and it is distinctly marked on the ground so that its boundaries may be readily traced by four 2" x 2" wooden post four feet long. Each monument is marked with a scribed metal tag, which states the claim name and number, and the location of the monument with respect to the claim.

Beginning at the NE corner (Cor. No. 1), thence 1500 feet south to the SE Corner (Cor. No. 2), thence 600 feet west to the SW Corner (Cor. No. 3), thence 1500 feet north to the NW Corner (Cor. No. 4), thence 600 feet east to the Point of Beginning.

The Claim is approximately 1500 feet long and 600 feet wide, such that 1490 feet are claimed in a northerly direction and 10 feet in a southerly direction from the point of discovery (monument of location), at which the Notice of Location was posted, together with 300 feet on each side of the monument of location and center line of the Claim. The general course of the lode or vein is from the northerly to the southerly direction.

This claim is located in all or part of the following quarter section(s):

NE 1/4 of Section 24, T 24 N, R 51 E, M.D.B.M.  
SE 1/4 of Section 24, T 24 N, R 51 E, M.D.B.M.

in EUREKA County, State of Nevada.

The work of location consisted of making a claim map as provided in N.R.S. 517.040.

\_\_\_\_\_  
Claimant

Alan R. Day  
Agent - Alan R. Day

198657

BOOK 4 | 3 PAGE 423

BOOK 413 PAGE 424  
OFFICIAL RECORDS  
RECORDED AT THE REQUEST OF  
ELECTRUM RESOURCES  
2005 MAY 31 PM 1:49

EUREKA COUNTY, NEVADA  
M.N. REBALEATI, RECORDER  
FILE NO. FEES 20.50  
**198658**

**CERTIFICATE OF LOCATION  
LODE MINING CLAIM  
EUREKA COUNTY, NEVADA**

KNOW ALL MEN BY THESE PRESENTS, That  
the undersigned hereby certifies that:

ELECTRUM RESOURCES LLC.  
720 FAITH AVENUE  
ASHLAND, OREGON 97520

has located the G 272 Lode Mining Claim on the 18 day of March, 2005 whose dimensions are approximately 1500 feet by 600 feet. By this Declaration and such location, the above named locator(s) claim all veins, lodes, ledges, deposits and surface ground within the boundaries of said claim.

Said claim is a lode it being situated in the above mentioned county and state, and it is distinctly marked on the ground so that its boundaries may be readily traced by four 2" x 2" wooden post four feet long. Each monument is marked with a scribed metal tag, which states the claim name and number, and the location of the monument with respect to the claim.

Beginning at the NE corner (Cor. No. 1), thence 1500 feet south to the SE Corner (Cor. No. 2), thence 600 feet west to the SW Corner (Cor. No. 3), thence 1500 feet north to the NW Corner (Cor. No. 4), thence 600 feet east to the Point of Beginning.

The Claim is approximately 1500 feet long and 600 feet wide, such that 10 feet are claimed in a northerly direction and 1490 feet in a southerly direction from the point of discovery (monument of location), at which the Notice of Location was posted, together with 300 feet on each side of the monument of location and center line of the Claim. The general course of the lode or vein is from the northerly to the southerly direction.

This claim is located in all or part of the following quarter section(s):

NE 1/4 of Section 25, T 24 N, R 51 E, M.D.B.M.  
SE 1/4 of Section 24, T 24 N, R 51 E, M.D.B.M.

in EUREKA County, State of Nevada.

The work of location consisted of making a claim map as provided in N.R.S. 517.040.

\_\_\_\_\_  
Claimant

  
\_\_\_\_\_  
Agent - Alan R. Day

**198658**

BOOK 413 PAGE 424

BOOK **413** PAGE **425**  
OFFICIAL RECORDS  
RECORDED AT THE REQUEST OF  
ELECTRUM RESOURCES  
2005 MAY 31 PM 1:49

EUREKA COUNTY, NEVADA  
M.H. REBALEATI, RECORDER  
FILE NO. FEES **20.50**  
**198659**

**CERTIFICATE OF LOCATION**  
**LODE MINING CLAIM**  
**EUREKA COUNTY, NEVADA**

KNOW ALL MEN BY THESE PRESENTS, That  
the undersigned hereby certifies that:

ELECTRUM RESOURCES LLC,  
720 FAITH AVENUE  
ASHLAND, OREGON 97520

has located the G 273 Lode Mining Claim on the 18 day of March, 2005 whose dimensions are approximately 1500 feet by 600 feet. By this Declaration and such location, the above named locator(s) claim all veins, lodes, ledges, deposits and surface ground within the boundaries of said claim.

Said claim is a lode it being situated in the above mentioned county and state, and it is distinctly marked on the ground so that its boundaries may be readily traced by four 2" x 2" wooden post four feet long. Each monument is marked with a scribed metal tag, which states the claim name and number, and the location of the monument with respect to the claim.

Beginning at the NE corner (Cor. No. 1), thence 1500 feet south to the SE Corner (Cor. No. 2), thence 600 feet west to the SW Corner (Cor. No. 3), thence 1500 feet north to the NW Corner (Cor. No. 4), thence 600 feet east to the Point of Beginning.

The Claim is approximately 1500 feet long and 600 feet wide, such that 1490 feet are claimed in a northerly direction and 10 feet in a southerly direction from the point of discovery (monument of location), at which the Notice of Location was posted, together with 300 feet on each side of the monument of location and center line of the Claim. The general course of the lode or vein is from the northerly to the southerly direction.

This claim is located in all or part of the following quarter section(s):

NE 1/4 of Section 24, T 24 N, R 51 E, M.D.B.M.  
SE 1/4 of Section 24, T 24 N, R 51 E, M.D.B.M.

in EUREKA County, State of Nevada.

The work of location consisted of making a claim map as provided in N.R.S. 517.040.

\_\_\_\_\_  
Claimant

  
\_\_\_\_\_  
Agent - Alan R. Day

**198659**

BOOK 4 | 3 PAGE 425

BOOK 413 PAGE 426  
OFFICIAL RECORDS  
RECORDED AT THE REQUEST OF  
ELECTRUM RESOURCES  
2005 MAY 31 PM 1:49

EUREKA COUNTY, NEVADA  
M.H. REBALEATI, RECORDER  
FILE NO. FEES 70.50

198660

**CERTIFICATE OF LOCATION  
LODE MINING CLAIM  
EUREKA COUNTY, NEVADA**

KNOW ALL MEN BY THESE PRESENTS, That  
the undersigned hereby certifies that:

ELECTRUM RESOURCES LLC.  
720 FAITH AVENUE  
ASHLAND, OREGON 97520

has located the G 274 Lode Mining Claim on the 18 day of March, 2005 whose dimensions are approximately 1500 feet by 600 feet. By this Declaration and such location, the above named locator(s) claim all veins, lodes, ledges, deposits and surface ground within the boundaries of said claim.

Said claim is a lode it being situated in the above mentioned county and state, and it is distinctly marked on the ground so that its boundaries may be readily traced by four 2" x 2" wooden post four feet long. Each monument is marked with a scribed metal tag, which states the claim name and number, and the location of the monument with respect to the claim.

Beginning at the NE corner (Cor. No. 1), thence 1500 feet south to the SE Corner (Cor. No. 2), thence 600 feet west to the SW Corner (Cor. No. 3), thence 1500 feet north to the NW Corner (Cor. No. 4), thence 600 feet east to the Point of Beginning.

The Claim is approximately 1500 feet long and 600 feet wide, such that 10 feet are claimed in a northerly direction and 1490 feet in a southerly direction from the point of discovery (monument of location), at which the Notice of Location was posted, together with 300 feet on each side of the monument of location and center line of the Claim. The general course of the lode or vein is from the northerly to the southerly direction.

This claim is located in all or part of the following quarter section(s):

NE 1/4 of Section 25, T 24 N, R 51 E, M.D.B.M.  
SE 1/4 of Section 24, T 24 N, R 51 E, M.D.B.M.

in EUREKA County, State of Nevada.

The work of location consisted of making a claim map as provided in N.R.S. 517.040.

\_\_\_\_\_  
Claimant

  
Agent - Alan R. Day

BOOK 413 PAGE 426

198660

BOOK 413 PAGE 427  
OFFICIAL RECORDS  
RECORDED AT THE REQUEST OF  
ELECTRUM RESOURCES  
2005 MAY 31 PM 1:49

EUREKA COUNTY, NEVADA  
M.M. REBALEATI, RECORDER  
FILE NO. FEES 20.50  
**198661**

**CERTIFICATE OF LOCATION  
LODE MINING CLAIM  
EUREKA COUNTY, NEVADA**

KNOW ALL MEN BY THESE PRESENTS, That  
the undersigned hereby certifies that:

ELECTRUM RESOURCES LLC.  
720 FAITH AVENUE  
ASHLAND, OREGON 97520

has located the G 275 Lode Mining Claim on the 18 day of March, 2005 whose dimensions are approximately 1500 feet by 600 feet. By this Declaration and such location, the above named locator(s) claim all veins, lodes, ledges, deposits and surface ground within the boundaries of said claim.

Said claim is a lode it being situated in the above mentioned county and state, and it is distinctly marked on the ground so that its boundaries may be readily traced by four 2" x 2" wooden post four feet long. Each monument is marked with a scribed metal tag, which states the claim name and number, and the location of the monument with respect to the claim.

Beginning at the NE corner (Cor. No. 1), thence 1500 feet south to the SE Corner (Cor. No. 2), thence 600 feet west to the SW Corner (Cor. No. 3), thence 1500 feet north to the NW Corner (Cor. No. 4), thence 600 feet east to the Point of Beginning.

The Claim is approximately 1500 feet long and 600 feet wide, such that 1490 feet are claimed in a northerly direction and 10 feet in a southerly direction from the point of discovery (monument of location), at which the Notice of Location was posted, together with 300 feet on each side of the monument of location and center line of the Claim. The general course of the lode or vein is from the northerly to the southerly direction.

This claim is located in all or part of the following quarter section(s):

NE 1/4 of Section 24, T 24 N, R 51 E, M.D.B.M.  
SE 1/4 of Section 24, T 24 N, R 51 E, M.D.B.M.

in EUREKA County, State of Nevada.

The work of location consisted of making a claim map as provided in N.R.S. 517.040.

\_\_\_\_\_  
Claimant

*Alan R. Day*

\_\_\_\_\_  
Agent - Alan R. Day

BOOK 413 PAGE 428  
OFFICIAL RECORDS  
RECORDED AT THE REQUEST OF  
ELECTRUM RESOURCES  
2005 MAY 31 PM 1:49

EUREKA COUNTY, NEVADA  
M.N. REBALEATI, RECORDER  
FILE NO. FEES 20.50

198662

**CERTIFICATE OF LOCATION  
LODE MINING CLAIM  
EUREKA COUNTY, NEVADA**

KNOW ALL MEN BY THESE PRESENTS, That  
the undersigned hereby certifies that:

ELECTRUM RESOURCES LLC.  
720 FAITH AVENUE  
ASHLAND, OREGON 97520

has located the G 276 Lode Mining Claim on the 18 day of March, 2005 whose dimensions are approximately 1500 feet by 600 feet. By this Declaration and such location, the above named locator(s) claim all veins, lodes, ledges, deposits and surface ground within the boundaries of said claim.

Said claim is a lode it being situated in the above mentioned county and state, and it is distinctly marked on the ground so that its boundaries may be readily traced by four 2" x 2" wooden post four feet long. Each monument is marked with a scribed metal tag, which states the claim name and number, and the location of the monument with respect to the claim.

Beginning at the NE corner (Cor. No. 1), thence 1500 feet south to the SE Corner (Cor. No. 2), thence 600 feet west to the SW Corner (Cor. No. 3), thence 1500 feet north to the NW Corner (Cor. No. 4), thence 600 feet east to the Point of Beginning.

The Claim is approximately 1500 feet long and 600 feet wide, such that 10 feet are claimed in a northerly direction and 1490 feet in a southerly direction from the point of discovery (monument of location), at which the Notice of Location was posted, together with 300 feet on each side of the monument of location and center line of the Claim. The general course of the lode or vein is from the northerly to the southerly direction.


This claim is located in all or part of the following quarter section(s):

NE 1/4 of Section 25, T 24 N, R 51 E, M.D.B.M.  
SE 1/4 of Section 24, T 24 N, R 51 E, M.D.B.M.

in EUREKA County, State of Nevada.

The work of location consisted of making a claim map as provided in N.R.S. 517.040.

\_\_\_\_\_  
Claimant

  
Agent - Alan R. Jay

BOOK 413 PAGE 428

198662

BOOK 413 PAGE 429  
OFFICIAL RECORDS  
RECORDED AT THE REQUEST OF  
ELECTRUM RESOURCES  
2005 MAY 31 PM 1:49

EUREKA COUNTY, NEVADA  
M.N. REBALEATI, RECORDER  
FILE NO. FEES 20.50  
**198663**

**CERTIFICATE OF LOCATION  
LODE MINING CLAIM  
EUREKA COUNTY, NEVADA**

KNOW ALL MEN BY THESE PRESENTS, That  
the undersigned hereby certifies that:

ELECTRUM RESOURCES LLC.  
720 FAITH AVENUE  
ASHLAND, OREGON 97520

has located the G 277 Lode Mining Claim on the 19 day of March, 2005 whose dimensions are approximately 1500 feet by 600 feet. By this Declaration and such location, the above named locator(s) claim all veins, lodes, ledges, deposits and surface ground within the boundaries of said claim.

Said claim is a lode it being situated in the above mentioned county and state, and it is distinctly marked on the ground so that its boundaries may be readily traced by four 2" x 2" wooden post four feet long. Each monument is marked with a scribed metal tag, which states the claim name and number, and the location of the monument with respect to the claim.

Beginning at the NE corner (Cor. No. 1), thence 1500 feet south to the SE Corner (Cor. No. 2), thence 600 feet west to the SW Corner (Cor. No. 3), thence 1500 feet north to the NW Corner (Cor. No. 4), thence 600 feet east to the Point of Beginning.

The Claim is approximately 1500 feet long and 600 feet wide, such that 1490 feet are claimed in a northerly direction and 10 feet in a southerly direction from the point of discovery (monument of location), at which the Notice of Location was posted, together with 300 feet on each side of the monument of location and center line of the Claim. The general course of the lode or vein is from the northerly to the southerly direction.

This claim is located in all or part of the following quarter section(s):

NE 1/4 of Section 25, T 24 N, R 51 E, M.D.B.M.  
NW 1/4 of Section 25, T 24 N, R 51 E, M.D.B.M.

in EUREKA County, State of Nevada.

The work of location consisted of making a claim map as provided in N.R.S. 517.040.

\_\_\_\_\_  
Claimant

Alan Day  
Agent - Alan R. Day

BOOK 413 PAGE 429

**198663**



BOOK 413 PAGE 430  
OFFICIAL RECORDS  
RECORDED AT THE REQUEST OF  
ELECTRUM RESOURCES  
2005 MAY 31 PM 1:49

EUREKA COUNTY, NEVADA  
M.H. REBALEATI, RECORDER  
FILE NO. FEES 20.50  
198664

**CERTIFICATE OF LOCATION  
LODE MINING CLAIM  
EUREKA COUNTY, NEVADA**

KNOW ALL MEN BY THESE PRESENTS, That  
the undersigned hereby certifies that:

ELECTRUM RESOURCES LLC.  
720 FAITH AVENUE  
ASHLAND, OREGON 97520

has located the G 278 Lode Mining Claim on the 19 day of March, 2005 whose dimensions are approximately 1500 feet by 600 feet. By this Declaration and such location, the above named locator(s) claim all veins, lodes, ledges, deposits and surface ground within the boundaries of said claim.

Said claim is a lode it being situated in the above mentioned county and state, and it is distinctly marked on the ground so that its boundaries may be readily traced by four 2" x 2" wooden post four feet long. Each monument is marked with a scribed metal tag, which states the claim name and number, and the location of the monument with respect to the claim.

Beginning at the NE corner (Cor. No. 1), thence 1500 feet south to the SE Corner (Cor. No. 2), thence 600 feet west to the SW Corner (Cor. No. 3), thence 1500 feet north to the NW Corner (Cor. No. 4), thence 600 feet east to the Point of Beginning.

The Claim is approximately 1500 feet long and 600 feet wide, such that 10 feet are claimed in a northerly direction and 1490 feet in a southerly direction from the point of discovery (monument of location), at which the Notice of Location was posted, together with 300 feet on each side of the monument of location and center line of the Claim. The general course of the lode or vein is from the northerly to the southerly direction.

This claim is located in all or part of the following quarter section(s):

NE 1/4 of Section 25, T 24 N, R 51 E, M.D.B.M.  
NW 1/4 of Section 25, T 24 N, R 51 E, M.D.B.M.  
SE 1/4 of Section 25, T 24 N, R 51 E, M.D.B.M.  
SW 1/4 of Section 25, T 24 N, R 51 E, M.D.B.M.

in EUREKA County, State of Nevada.

The work of location consisted of making a claim map as provided in N.R.S. 517.040.

\_\_\_\_\_  
Claimant

  
\_\_\_\_\_  
Agent - Alan R. Da...

BOOK 413 PAGE 431  
OFFICIAL RECORDS  
RECORDED AT THE REQUEST OF  
ELECTRUM RESOURCES  
2005 MAY 31 PM 1:49

EUREKA COUNTY, NEVADA  
M.N. REBALSAATI, RECORDER  
FILE NO. FEES 20.50

198665

**CERTIFICATE OF LOCATION  
LODE MINING CLAIM  
EUREKA COUNTY, NEVADA**

KNOW ALL MEN BY THESE PRESENTS, That  
the undersigned hereby certifies that:

ELECTRUM RESOURCES LLC.  
720 FAITH AVENUE  
ASHLAND, OREGON 97520

has located the G 279 Lode Mining Claim on the 19 day of March, 2005 whose dimensions are approximately 1500 feet by 600 feet. By this Declaration and such location, the above named locator(s) claim all veins, lodes, ledges, deposits and surface ground within the boundaries of said claim.

Said claim is a lode it being situated in the above mentioned county and state, and it is distinctly marked on the ground so that its boundaries may be readily traced by four 2" x 2" wooden post four feet long. Each monument is marked with a scribed metal tag, which states the claim name and number, and the location of the monument with respect to the claim.

Beginning at the NE corner (Cor. No. 1), thence 1500 feet south to the SE Corner (Cor. No. 2), thence 600 feet west to the SW Corner (Cor. No. 3), thence 1500 feet north to the NW Corner (Cor. No. 4), thence 600 feet east to the Point of Beginning.

The Claim is approximately 1500 feet long and 600 feet wide, such that 1490 feet are claimed in a northerly direction and 10 feet in a southerly direction from the point of discovery (monument of location), at which the Notice of Location was posted, together with 300 feet on each side of the monument of location and center line of the Claim. The general course of the lode or vein is from the northerly to the southerly direction.

This claim is located in all or part of the following quarter section(s):

NE 1/4 of Section 25, T 24 N, R 51 E, M.D.B.M.

in EUREKA County, State of Nevada.

The work of location consisted of making a claim map as provided in N.R.S. 517.040.

\_\_\_\_\_  
Claimant  
*Alan R. Day*  
\_\_\_\_\_  
Agent - Alan R. Day

BOOK **43** PAGE **432**  
OFFICIAL RECORDS  
RECORDED AT THE REQUEST OF  
ELECTRUM RESOURCES  
2005 MAY 31 PM 1:49

EUREKA COUNTY, NEVADA  
M.H. REBALEATH, RECORDER  
FILE NO. FEES **20.50**  
**198666**

**CERTIFICATE OF LOCATION**  
**LODE MINING CLAIM**  
**EUREKA COUNTY, NEVADA**

KNOW ALL MEN BY THESE PRESENTS, That  
the undersigned hereby certifies that:

ELECTRUM RESOURCES LLC.  
720 FAITH AVENUE  
ASHLAND, OREGON 97520

has located the G 280 Lode Mining Claim on the 19 day of March, 2005 whose dimensions are approximately 1500 feet by 600 feet. By this Declaration and such location, the above named locator(s) claim all veins, lodes, ledges, deposits and surface ground within the boundaries of said claim.

Said claim is a lode it being situated in the above mentioned county and state, and it is distinctly marked on the ground so that its boundaries may be readily traced by four 2" x 2" wooden post four feet long. Each monument is marked with a scribed metal tag, which states the claim name and number, and the location of the monument with respect to the claim.

Beginning at the NE corner (Cor. No. 1), thence 1500 feet south to the SE Corner (Cor. No. 2), thence 600 feet west to the SW Corner (Cor. No. 3), thence 1500 feet north to the NW Corner (Cor. No. 4), thence 600 feet east to the Point of Beginning.


The Claim is approximately 1500 feet long and 600 feet wide, such that 10 feet are claimed in a northerly direction and 1490 feet in a southerly direction from the point of discovery (monument of location), at which the Notice of Location was posted, together with 300 feet on each side of the monument of location and center line of the Claim. The general course of the lode or vein is from the northerly to the southerly direction.

This claim is located in all or part of the following quarter section(s):

NE 1/4 of Section 25, T 24 N, R 51 E, M.D.B.M.  
SE 1/4 of Section 25, T 24 N, R 51 E, M.D.B.M.

in EUREKA County, State of Nevada.

The work of location consisted of making a claim map as provided in N.R.S. 517.040.

\_\_\_\_\_  
Claimant  
  
\_\_\_\_\_  
Agent - Alan R. Day

BOOK 413 PAGE 433  
OFFICIAL RECORDS  
RECORDED AT THE REQUEST OF  
ELECTRUM RESOURCES  
2005 MAY 31 PM 1:49

EUREKA COUNTY, NEVADA  
M.N. REBALEATI, RECORDER  
FILE NO. FEES 20.50

198667

**CERTIFICATE OF LOCATION  
LODE MINING CLAIM  
EUREKA COUNTY, NEVADA**

KNOW ALL MEN BY THESE PRESENTS, That  
the undersigned hereby certifies that:

ELECTRUM RESOURCES LLC.  
720 FAITH AVENUE  
ASHLAND, OREGON 97520

has located the G 281 Lode Mining Claim on the 19 day of March, 2005 whose dimensions are approximately 1500 feet by 600 feet. By this Declaration and such location, the above named locator(s) claim all veins, lodes, ledges, deposits and surface ground within the boundaries of said claim.

Said claim is a lode it being situated in the above mentioned county and state, and it is distinctly marked on the ground so that its boundaries may be readily traced by four 2" x 2" wooden post four feet long. Each monument is marked with a scribed metal tag, which states the claim name and number, and the location of the monument with respect to the claim.

Beginning at the NE corner (Cor. No. 1), thence 1500 feet south to the SE Corner (Cor. No. 2), thence 600 feet west to the SW Corner (Cor. No. 3), thence 1500 feet north to the NW Corner (Cor. No. 4), thence 600 feet east to the Point of Beginning.

The Claim is approximately 1500 feet long and 600 feet wide, such that 1490 feet are claimed in a northerly direction and 10 feet in a southerly direction from the point of discovery (monument of location), at which the Notice of Location was posted, together with 300 feet on each side of the monument of location and center line of the Claim. The general course of the lode or vein is from the northerly to the southerly direction.

This claim is located in all or part of the following quarter section(s):

NE 1/4 of Section 25, T 24 N, R 51 E, M.D.B.M.

in EUREKA County, State of Nevada.

The work of location consisted of making a claim map as provided in N.R.S. 517.040.

\_\_\_\_\_  
Claimant

Alan R. Day  
Agent - Alan R. Day

BOOK 413 PAGE 433

198667

BOOK 413 PAGE 434  
OFFICIAL RECORDS  
RECORDED AT THE REQUEST OF  
ELECTRUM RESOURCES  
2005 MAY 31 PM 1:49

EUREKA COUNTY, NEVADA  
M.H. REBALEATI, RECORDER  
FILE NO. FEES 20.50  
198668

**CERTIFICATE OF LOCATION  
LODE MINING CLAIM  
EUREKA COUNTY, NEVADA**

KNOW ALL MEN BY THESE PRESENTS, That  
the undersigned hereby certifies that:

ELECTRUM RESOURCES LLC.  
720 FAITH AVENUE  
ASHLAND, OREGON 97520

has located the G 282 Lode Mining Claim on the 19 day of March, 2005 whose dimensions are approximately 1500 feet by 600 feet. By this Declaration and such location, the above named locator(s) claim all veins, lodes, ledges, deposits and surface ground within the boundaries of said claim.

Said claim is a lode it being situated in the above mentioned county and state, and it is distinctly marked on the ground so that its boundaries may be readily traced by four 2" x 2" wooden post four feet long. Each monument is marked with a scribed metal tag, which states the claim name and number, and the location of the monument with respect to the claim.

Beginning at the NE corner (Cor. No. 1), thence 1500 feet south to the SE Corner (Cor. No. 2), thence 600 feet west to the SW Corner (Cor. No. 3), thence 1500 feet north to the NW Corner (Cor. No. 4), thence 600 feet east to the Point of Beginning.

The Claim is approximately 1500 feet long and 600 feet wide, such that 10 feet are claimed in a northerly direction and 1490 feet in a southerly direction from the point of discovery (monument of location), at which the Notice of Location was posted, together with 300 feet on each side of the monument of location and center line of the Claim. The general course of the lode or vein is from the northerly to the southerly direction.


This claim is located in all or part of the following quarter section(s):

NE 1/4 of Section 25, T 24 N, R 51 E, M.D.B.M.  
SE 1/4 of Section 25, T 24 N, R 51 E, M.D.B.M.

in EUREKA County, State of Nevada.

The work of location consisted of making a claim map as provided in N.R.S. 517.040.

\_\_\_\_\_  
Claimant

  
\_\_\_\_\_  
Agent - Alan R. Day

BOOK 413 PAGE 435  
OFFICIAL RECORDS  
RECORDED AT THE REQUEST OF  
ELECTRUM RESOURCES  
2005 MAY 31 PM 1:49

EUREKA COUNTY, NEVADA  
M.N. REBALEATI, RECORDER  
FILE NO. 198669 FEES 20.50

**CERTIFICATE OF LOCATION  
LODE MINING CLAIM  
EUREKA COUNTY, NEVADA**

KNOW ALL MEN BY THESE PRESENTS, That  
the undersigned hereby certifies that:

ELECTRUM RESOURCES LLC.  
720 FAITH AVENUE  
ASHLAND, OREGON 97520

has located the G 283 Lode Mining Claim on the 19 day of March, 2005 whose dimensions are approximately 1500 feet by 600 feet. By this Declaration and such location, the above named locator(s) claim all veins, lodes, ledges, deposits and surface ground within the boundaries of said claim.

Said claim is a lode it being situated in the above mentioned county and state, and it is distinctly marked on the ground so that its boundaries may be readily traced by four 2" x 2" wooden post four feet long. Each monument is marked with a scribed metal tag, which states the claim name and number, and the location of the monument with respect to the claim.

Beginning at the NE corner (Cor. No. 1), thence 1500 feet south to the SE Corner (Cor. No. 2), thence 600 feet west to the SW Corner (Cor. No. 3), thence 1500 feet north to the NW Corner (Cor. No. 4), thence 600 feet east to the Point of Beginning.

The Claim is approximately 1500 feet long and 600 feet wide, such that 1490 feet are claimed in a northerly direction and 10 feet in a southerly direction from the point of discovery (monument of location), at which the Notice of Location was posted, together with 300 feet on each side of the monument of location and center line of the Claim. The general course of the lode or vein is from the northerly to the southerly direction.

This claim is located in all or part of the following quarter section(s):

NE 1/4 of Section 25, T 24 N, R 51 E, M.D.B.M.

in EUREKA County, State of Nevada.

The work of location consisted of making a claim map as provided in N.R.S. 517.040.

\_\_\_\_\_  
Claimant

Alan R. Day  
Agent - Alan R. Day

**198669**

BOOK 4 | 3 PAGE 435

BOOK 413 PAGE 436  
OFFICIAL RECORDS  
RECORDED AT THE REQUEST OF  
ELECTRUM RESOURCES  
2005 MAY 31 PM 1:49

EUREKA COUNTY, NEVADA  
M.H. REBALEATI, RECORDER  
FILE NO. FEES 20.50

**198670**

**CERTIFICATE OF LOCATION**  
**LODE MINING CLAIM**  
**EUREKA COUNTY, NEVADA**

KNOW ALL MEN BY THESE PRESENTS, That  
the undersigned hereby certifies that:

ELECTRUM RESOURCES LLC.  
720 FAITH AVENUE  
ASHLAND, OREGON 97520

has located the G 284 Lode Mining Claim on the 19 day of March, 2005 whose dimensions are approximately 1500 feet by 600 feet. By this Declaration and such location, the above named locator(s) claim all veins, lodes, ledges, deposits and surface ground within the boundaries of said claim.

Said claim is a lode it being situated in the above mentioned county and state, and it is distinctly marked on the ground so that its boundaries may be readily traced by four 2" x 2" wooden post four feet long. Each monument is marked with a scribed metal tag, which states the claim name and number, and the location of the monument with respect to the claim.

Beginning at the NE corner (Cor. No. 1), thence 1500 feet south to the SE Corner (Cor. No. 2), thence 600 feet west to the SW Corner (Cor. No. 3), thence 1500 feet north to the NW Corner (Cor. No. 4), thence 600 feet east to the Point of Beginning.

The Claim is approximately 1500 feet long and 600 feet wide, such that 10 feet are claimed in a northerly direction and 1490 feet in a southerly direction from the point of discovery (monument of location), at which the Notice of Location was posted, together with 300 feet on each side of the monument of location and center line of the Claim. The general course of the lode or vein is from the northerly to the southerly direction.

This claim is located in all or part of the following quarter section(s):

NE 1/4 of Section 25, T 24 N, R 51 E, M.D.B.M.  
SE 1/4 of Section 25, T 24 N, R 51 E, M.D.B.M.

in EUREKA County, State of Nevada.

The work of location consisted of making a claim map as provided in N.R.S. 517.040.

\_\_\_\_\_  
Claimant



Agent - Alan R. Day

**198670**

BOOK 4 | 3 PAGE 4 3 6

BOOK 413 PAGE 437  
OFFICIAL RECORDS  
RECORDED AT THE REQUEST OF  
ELECTRUM RESOURCES  
2005 MAY 31 PM 1:50

EUREKA COUNTY, NEVADA  
M.M. REBALSATI, RECORDER  
FILE NO. FEES 20.50

**198671**

**CERTIFICATE OF LOCATION  
LODE MINING CLAIM  
EUREKA COUNTY, NEVADA**

KNOW ALL MEN BY THESE PRESENTS, That  
the undersigned hereby certifies that:

ELECTRUM RESOURCES LLC.  
720 FAITH AVENUE  
ASHLAND, OREGON 97520

has located the G 285 Lode Mining Claim on the 19 day of March, 2005 whose dimensions are approximately 1500 feet by 600 feet. By this Declaration and such location, the above named locator(s) claim all veins, lodes, ledges, deposits and surface ground within the boundaries of said claim.

Said claim is a lode it being situated in the above mentioned county and state, and it is distinctly marked on the ground so that its boundaries may be readily traced by four 2" x 2" wooden post four feet long. Each monument is marked with a scribed metal tag, which states the claim name and number, and the location of the monument with respect to the claim.

Beginning at the NE corner (Cor. No. 1), thence 1500 feet south to the SE Corner (Cor. No. 2), thence 600 feet west to the SW Corner (Cor. No. 3), thence 1500 feet north to the NW Corner (Cor. No. 4), thence 600 feet east to the Point of Beginning.

The Claim is approximately 1500 feet long and 600 feet wide, such that 1490 feet are claimed in a northerly direction and 10 feet in a southerly direction from the point of discovery (monument of location), at which the Notice of Location was posted, together with 300 feet on each side of the monument of location and center line of the Claim. The general course of the lode or vein is from the northerly to the southerly direction.

This claim is located in all or part of the following quarter section(s):

NE 1/4 of Section 25, T 24 N, R 51 E, M.D.B.M.

in EUREKA County, State of Nevada.

The work of location consisted of making a claim map as provided in N.R.S. 517.040.

\_\_\_\_\_  
Claimant

*Alan R. Day*  
\_\_\_\_\_  
Agent - Alan R. Day

**198671**

BOOK 413 PAGE 437



BOOK 413 PAGE 438  
OFFICIAL RECORDS  
RECORDED AT THE REQUEST OF  
ELECTRUM RESOURCES  
2005 MAY 31 PM 1:50

EUREKA COUNTY, NEVADA  
M.N. REBALEATI, RECORDER  
FILE NO. FEES 20.50  
198672

**CERTIFICATE OF LOCATION  
LODE MINING CLAIM  
EUREKA COUNTY, NEVADA**

KNOW ALL MEN BY THESE PRESENTS, That  
the undersigned hereby certifies that:

ELECTRUM RESOURCES LLC.  
720 FAITH AVENUE  
ASHLAND, OREGON 97520

has located the G 286 Lode Mining Claim on the 19 day of March, 2005 whose dimensions are approximately 1500 feet by 600 feet. By this Declaration and such location, the above named locator(s) claim all veins, lodes, ledges, deposits and surface ground within the boundaries of said claim.

Said claim is a lode it being situated in the above mentioned county and state, and it is distinctly marked on the ground so that its boundaries may be readily traced by four 2" x 2" wooden post four feet long. Each monument is marked with a scribed metal tag, which states the claim name and number, and the location of the monument with respect to the claim.

Beginning at the NE corner (Cor. No. 1), thence 1500 feet south to the SE Corner (Cor. No. 2), thence 600 feet west to the SW Corner (Cor. No. 3), thence 1500 feet north to the NW Corner (Cor. No. 4), thence 600 feet east to the Point of Beginning.

The Claim is approximately 1500 feet long and 600 feet wide, such that 10 feet are claimed in a northerly direction and 1490 feet in a southerly direction from the point of discovery (monument of location), at which the Notice of Location was posted, together with 300 feet on each side of the monument of location and center line of the Claim. The general course of the lode or vein is from the northerly to the southerly direction.

This claim is located in all or part of the following quarter section(s):

NE 1/4 of Section 25, T 24 N, R 51 E, M.D.B.M.  
SE 1/4 of Section 25, T 24 N, R 51 E, M.D.B.M.

in EUREKA County, State of Nevada.

The work of location consisted of making a claim map as provided in N.R.S. 517.040.

\_\_\_\_\_  
Claimant

Alan R. Day  
Agent - Alan R. Day

198672

BOOK 413 PAGE 438

BOOK 413 PAGE 439  
OFFICIAL RECORDS  
RECORDED AT THE REQUEST OF  
ELECTRUM RESOURCES  
2005 MAY 31 PM 1:50

EUREKA COUNTY, NEVADA  
M.H. REBALEATI, RECORDER  
FILE NO. FEES 20.50  
**198673**

**CERTIFICATE OF LOCATION  
LODE MINING CLAIM  
EUREKA COUNTY, NEVADA**

KNOW ALL MEN BY THESE PRESENTS, That  
the undersigned hereby certifies that:

ELECTRUM RESOURCES LLC.  
720 FAITH AVENUE  
ASHLAND, OREGON 97520

has located the G 287 Lode Mining Claim on the 19 day of March, 2005 whose dimensions are approximately 1500 feet by 600 feet. By this Declaration and such location, the above named locator(s) claim all veins, lodes, ledges, deposits and surface ground within the boundaries of said claim.

Said claim is a lode it being situated in the above mentioned county and state, and it is distinctly marked on the ground so that its boundaries may be readily traced by four 2" x 2" wooden post four feet long. Each monument is marked with a scribed metal tag, which states the claim name and number, and the location of the monument with respect to the claim.

Beginning at the NE corner (Cor. No. 1), thence 1500 feet south to the SE Corner (Cor. No. 2), thence 600 feet west to the SW Corner (Cor. No. 3), thence 1500 feet north to the NW Corner (Cor. No. 4), thence 600 feet east to the Point of Beginning.

The Claim is approximately 1500 feet long and 600 feet wide, such that 1490 feet are claimed in a northerly direction and 10 feet in a southerly direction from the point of discovery (monument of location), at which the Notice of Location was posted, together with 300 feet on each side of the monument of location and center line of the Claim. The general course of the lode or vein is from the northerly to the southerly direction.

This claim is located in all or part of the following quarter section(s):

SE 1/4 of Section 25, T 24 N, R 51 E, M.D.B.M.  
SW 1/4 of Section 25, T 24 N, R 51 E, M.D.B.M.

in EUREKA County, State of Nevada.

The work of location consisted of making a claim map as provided in N.R.S. 517.040.

\_\_\_\_\_  
Claimant

  
\_\_\_\_\_  
Agent - Alan R. Day

**198673**

BOOK 413 PAGE 440  
OFFICIAL RECORDS  
RECORDED AT THE REQUEST OF  
ELECTRUM RESOURCES  
2005 MAY 31 PM 1:50

EUREKA COUNTY, NEVADA  
M.N. REBALEATI, RECORDER  
FILE NO. FEES 20.50  
198674

**CERTIFICATE OF LOCATION  
LODE MINING CLAIM  
EUREKA COUNTY, NEVADA**

KNOW ALL MEN BY THESE PRESENTS, That  
the undersigned hereby certifies that:

ELECTRUM RESOURCES LLC.  
720 FAITH AVENUE  
ASHLAND, OREGON 97520

has located the G 288 Lode Mining Claim on the 19 day of March, 2005 whose dimensions are approximately 1500 feet by 600 feet. By this Declaration and such location, the above named locator(s) claim all veins, lodes, ledges, deposits and surface ground within the boundaries of said claim.

Said claim is a lode it being situated in the above mentioned county and state, and it is distinctly marked on the ground so that its boundaries may be readily traced by four 2" x 2" wooden post four feet long. Each monument is marked with a scribed metal tag, which states the claim name and number, and the location of the monument with respect to the claim.

Beginning at the NE corner (Cor. No. 1), thence 1500 feet south to the SE Corner (Cor. No. 2), thence 600 feet west to the SW Corner (Cor. No. 3), thence 1500 feet north to the NW Corner (Cor. No. 4), thence 600 feet east to the Point of Beginning.

The Claim is approximately 1500 feet long and 600 feet wide, such that 10 feet are claimed in a northerly direction and 1490 feet in a southerly direction from the point of discovery (monument of location), at which the Notice of Location was posted, together with 300 feet on each side of the monument of location and center line of the Claim. The general course of the lode or vein is from the northerly to the southerly direction.


This claim is located in all or part of the following quarter section(s):

NE 1/4 of Section 36, T 24 N, R 51 E, M.D.B.M.  
NW 1/4 of Section 36, T 24 N, R 51 E, M.D.B.M.  
SE 1/4 of Section 25, T 24 N, R 51 E, M.D.B.M.  
SW 1/4 of Section 25, T 24 N, R 51 E, M.D.B.M.

in EUREKA County, State of Nevada.

The work of location consisted of making a claim map as provided in N.R.S. 517.040.

\_\_\_\_\_  
Claimant

  
\_\_\_\_\_  
Agent - Alan R. Day

BOOK 413 PAGE 440

198674

BOOK 413 PAGE 441  
OFFICIAL RECORDS  
RECORDED AT THE REQUEST OF  
ELECTRUM RESOURCES  
2005 MAY 31 PM 1:50

EUREKA COUNTY, NEVADA  
M.N. REBALEATI, RECORDER  
FILE NO. FEES 20.50  
**198675**

**CERTIFICATE OF LOCATION  
LODE MINING CLAIM  
EUREKA COUNTY, NEVADA**

KNOW ALL MEN BY THESE PRESENTS, That  
the undersigned hereby certifies that:

ELECTRUM RESOURCES LLC.  
720 FAITH AVENUE  
ASHLAND, OREGON 97520

has located the G 289 Lode Mining Claim on the 19 day of March, 2005 whose dimensions are approximately 1500 feet by 600 feet. By this Declaration and such location, the above named locator(s) claim all veins, lodes, ledges, deposits and surface ground within the boundaries of said claim.

Said claim is a lode it being situated in the above mentioned county and state, and it is distinctly marked on the ground so that its boundaries may be readily traced by four 2" x 2" wooden post four feet long. Each monument is marked with a scribed metal tag, which states the claim name and number, and the location of the monument with respect to the claim.

Beginning at the NE corner (Cor. No. 1), thence 1500 feet south to the SE Corner (Cor. No. 2), thence 600 feet west to the SW Corner (Cor. No. 3), thence 1500 feet north to the NW Corner (Cor. No. 4), thence 600 feet east to the Point of Beginning.

The Claim is approximately 1500 feet long and 600 feet wide, such that 1490 feet are claimed in a northerly direction and 10 feet in a southerly direction from the point of discovery (monument of location), at which the Notice of Location was posted, together with 300 feet on each side of the monument of location and center line of the Claim. The general course of the lode or vein is from the northerly to the southerly direction.

This claim is located in all or part of the following quarter section(s):

SE 1/4 of Section 25, T 24 N, R 51 E, M.D.B.M.

in EUREKA County, State of Nevada.

The work of location consisted of making a claim map as provided in N.R.S. 517.040.

\_\_\_\_\_  
Claimant

*Alan R. Day*

\_\_\_\_\_  
Agent - Alan R. Day

**198675**

BOOK 413 PAGE 441

BOOK 413 PAGE 442  
OFFICIAL RECORDS  
RECORDED AT THE REQUEST OF  
ELECTRUM RESOURCES  
2005 MAY 31 PM 1:50

EUREKA COUNTY, NEVADA  
M.H. REBALEATI, RECORDER  
FILE NO. 198676  
FEES 20.50

**CERTIFICATE OF LOCATION  
LODE MINING CLAIM  
EUREKA COUNTY, NEVADA**

KNOW ALL MEN BY THESE PRESENTS, That  
the undersigned hereby certifies that:

ELECTRUM RESOURCES LLC.  
720 FAITH AVENUE  
ASHLAND, OREGON 97520

has located the G 290 Lode Mining Claim on the 19 day of March, 2005 whose dimensions are approximately 1500 feet by 600 feet. By this Declaration and such location, the above named locator(s) claim all veins, lodes, ledges, deposits and surface ground within the boundaries of said claim.

Said claim is a lode it being situated in the above mentioned county and state, and it is distinctly marked on the ground so that its boundaries may be readily traced by four 2" x 2" wooden post four feet long. Each monument is marked with a scribed metal tag, which states the claim name and number, and the location of the monument with respect to the claim.

Beginning at the NE corner (Cor. No. 1), thence 1500 feet south to the SE Corner (Cor. No. 2), thence 600 feet west to the SW Corner (Cor. No. 3), thence 1500 feet north to the NW Corner (Cor. No. 4), thence 600 feet east to the Point of Beginning.

The Claim is approximately 1500 feet long and 600 feet wide, such that 10 feet are claimed in a northerly direction and 1490 feet in a southerly direction from the point of discovery (monument of location), at which the Notice of Location was posted, together with 300 feet on each side of the monument of location and center line of the Claim. The general course of the lode or vein is from the northerly to the southerly direction.


This claim is located in all or part of the following quarter section(s):

NE 1/4 of Section 36, T 24 N, R 51 E, M.D.B.M.  
SE 1/4 of Section 25, T 24 N, R 51 E, M.D.B.M.

in EUREKA County, State of Nevada.

The work of location consisted of making a claim map as provided in N.R.S. 517.040.

\_\_\_\_\_  
Claimant

  
\_\_\_\_\_  
Agent - Alan R. Day

**198676**

BOOK 413 PAGE 442

BOOK 413 PAGE 443  
OFFICIAL RECORDS  
RECORDED AT THE REQUEST OF  
ELECTRUM RESOURCES  
2005 MAY 31 PM 1:50

EUREKA COUNTY, NEVADA  
M.N. REBALEATI, RECORDER  
FILE NO. FEES 20.50  
198677

**CERTIFICATE OF LOCATION  
LODE MINING CLAIM  
EUREKA COUNTY, NEVADA**

KNOW ALL MEN BY THESE PRESENTS, That  
the undersigned hereby certifies that:

ELECTRUM RESOURCES LLC.  
720 FAITH AVENUE  
ASHLAND, OREGON 97520

has located the G 291 Lode Mining Claim on the 19 day of March, 2005 whose dimensions are approximately 1500 feet by 600 feet. By this Declaration and such location, the above named locator(s) claim all veins, lodes, ledges, deposits and surface ground within the boundaries of said claim.

Said claim is a lode it being situated in the above mentioned county and state, and it is distinctly marked on the ground so that its boundaries may be readily traced by four 2" x 2" wooden post four feet long. Each monument is marked with a scribed metal tag, which states the claim name and number, and the location of the monument with respect to the claim.

Beginning at the NE corner (Cor. No. 1), thence 1500 feet south to the SE Corner (Cor. No. 2), thence 600 feet west to the SW Corner (Cor. No. 3), thence 1500 feet north to the NW Corner (Cor. No. 4), thence 600 feet east to the Point of Beginning.

The Claim is approximately 1500 feet long and 600 feet wide, such that 1490 feet are claimed in a northerly direction and 10 feet in a southerly direction from the point of discovery (monument of location), at which the Notice of Location was posted, together with 300 feet on each side of the monument of location and center line of the Claim. The general course of the lode or vein is from the northerly to the southerly direction.


This claim is located in all or part of the following quarter section(s):

SE 1/4 of Section 25, T 24 N, R 51 E, M.D.B.M.

in EUREKA County, State of Nevada.

The work of location consisted of making a claim map as provided in N.R.S. 517.040.

\_\_\_\_\_  
Claimant

  
\_\_\_\_\_  
Agent - Alan R. Day

BOOK 413 PAGE 444  
OFFICIAL RECORDS  
RECORDED AT THE REQUEST OF  
ELECTRUM RESOURCES  
2005 MAY 31 PM 1:50

EUREKA COUNTY, NEVADA  
M.H. REBALEATI, RECORDER  
FILE NO. FEES 20.50  
**198678**

**CERTIFICATE OF LOCATION  
LODE MINING CLAIM  
EUREKA COUNTY, NEVADA**

KNOW ALL MEN BY THESE PRESENTS, That  
the undersigned hereby certifies that:

ELECTRUM RESOURCES LLC.  
720 FAITH AVENUE  
ASHLAND, OREGON 97520

has located the G 292 Lode Mining Claim on the 19 day of March, 2005 whose dimensions are approximately 1500 feet by 600 feet. By this Declaration and such location, the above named locator(s) claim all veins, lodes, ledges, deposits and surface ground within the boundaries of said claim.

Said claim is a lode it being situated in the above mentioned county and state, and it is distinctly marked on the ground so that its boundaries may be readily traced by four 2" x 2" wooden post four feet long. Each monument is marked with a scribed metal tag, which states the claim name and number, and the location of the monument with respect to the claim.

Beginning at the NE corner (Cor. No. 1), thence 1500 feet south to the SE Corner (Cor. No. 2), thence 600 feet west to the SW Corner (Cor. No. 3), thence 1500 feet north to the NW Corner (Cor. No. 4), thence 600 feet east to the Point of Beginning.

The Claim is approximately 1500 feet long and 600 feet wide, such that 10 feet are claimed in a northerly direction and 1490 feet in a southerly direction from the point of discovery (monument of location), at which the Notice of Location was posted, together with 300 feet on each side of the monument of location and center line of the Claim. The general course of the lode or vein is from the northerly to the southerly direction.

This claim is located in all or part of the following quarter section(s):

NE 1/4 of Section 36, T 24 N, R 51 E, M.D.B.M.  
SE 1/4 of Section 25, T 24 N, R 51 E, M.D.B.M.

in EUREKA County, State of Nevada.

The work of location consisted of making a claim map as provided in N.R.S. 517.040.

\_\_\_\_\_  
Claimant

  
Agent - Alan R. Day

BOOK 413 PAGE 445  
OFFICIAL RECORDS  
RECORDED AT THE REQUEST OF  
ELECTRUM RESOURCES  
2005 MAY 31 PM 1:50

EUREKA COUNTY, NEVADA  
M.H. REBALEATI, RECORDER  
FILE NO. FEES 20.50  
198679

**CERTIFICATE OF LOCATION  
LODE MINING CLAIM  
EUREKA COUNTY, NEVADA**

KNOW ALL MEN BY THESE PRESENTS, That  
the undersigned hereby certifies that:

ELECTRUM RESOURCES LLC.  
720 FAITH AVENUE  
ASHLAND, OREGON 97520

has located the G 293 Lode Mining Claim on the 19 day of March, 2005 whose dimensions are approximately 1500 feet by 600 feet. By this Declaration and such location, the above named locator(s) claim all veins, lodes, ledges, deposits and surface ground within the boundaries of said claim.

Said claim is a lode it being situated in the above mentioned county and state, and it is distinctly marked on the ground so that its boundaries may be readily traced by four 2" x 2" wooden post four feet long. Each monument is marked with a scribed metal tag, which states the claim name and number, and the location of the monument with respect to the claim.

Beginning at the NE corner (Cor. No. 1), thence 1500 feet south to the SE Corner (Cor. No. 2), thence 600 feet west to the SW Corner (Cor. No. 3), thence 1500 feet north to the NW Corner (Cor. No. 4), thence 600 feet east to the Point of Beginning.

The Claim is approximately 1500 feet long and 600 feet wide, such that 1490 feet are claimed in a northerly direction and 10 feet in a southerly direction from the point of discovery (monument of location), at which the Notice of Location was posted, together with 300 feet on each side of the monument of location and center line of the Claim. The general course of the lode or vein is from the northerly to the southerly direction.

This claim is located in all or part of the following quarter section(s):

SE 1/4 of Section 25, T 24 N, R 51 E, M.D.B.M.

in EUREKA County, State of Nevada.

The work of location consisted of making a claim map as provided in N.R.S. 517.040.

\_\_\_\_\_  
Claimant

Alan R. Day  
Agent - Alan R. Day



BOOK 413 PAGE 446  
OFFICIAL RECORDS  
RECORDED AT THE REQUEST OF  
ELECTRUM RESOURCES  
2005 MAY 31 PM 1:50  
EUREKA COUNTY, NEVADA  
M.N. REBALEATI, RECORDER  
FILE NO. FEES 20.50  
**198680**

**CERTIFICATE OF LOCATION  
LODE MINING CLAIM  
EUREKA COUNTY, NEVADA**

KNOW ALL MEN BY THESE PRESENTS, That  
the undersigned hereby certifies that:

ELECTRUM RESOURCES LLC.  
720 FAITH AVENUE  
ASHLAND, OREGON 97520

has located the G 294 Lode Mining Claim on the 19 day of March, 2005 whose dimensions are approximately 1500 feet by 600 feet. By this Declaration and such location, the above named locator(s) claim all veins, lodes, ledges, deposits and surface ground within the boundaries of said claim.

Said claim is a lode it being situated in the above mentioned county and state, and it is distinctly marked on the ground so that its boundaries may be readily traced by four 2" x 2" wooden post four feet long. Each monument is marked with a scribed metal tag, which states the claim name and number, and the location of the monument with respect to the claim.

Beginning at the NE corner (Cor. No. 1), thence 1500 feet south to the SE Corner (Cor. No. 2), thence 600 feet west to the SW Corner (Cor. No. 3), thence 1500 feet north to the NW Corner (Cor. No. 4), thence 600 feet east to the Point of Beginning.

The Claim is approximately 1500 feet long and 600 feet wide, such that 10 feet are claimed in a northerly direction and 1490 feet in a southerly direction from the point of discovery (monument of location), at which the Notice of Location was posted, together with 300 feet on each side of the monument of location and center line of the Claim. The general course of the lode or vein is from the northerly to the southerly direction.


This claim is located in all or part of the following quarter section(s):

NE 1/4 of Section 36, T 24 N, R 51 E, M.D.B.M.  
SE 1/4 of Section 25, T 24 N, R 51 E, M.D.B.M.

in EUREKA County, State of Nevada.

The work of location consisted of making a claim map as provided in N.R.S. 517.040.

\_\_\_\_\_  
Claimant

  
\_\_\_\_\_  
Agent - Alan R. Day

BOOK 413 PAGE 447  
OFFICIAL RECORDS  
RECORDED AT THE REQUEST OF  
ELECTRUM RESOURCES  
2005 MAY 31 PM 1:51

EUREKA COUNTY, NEVADA  
M.N. REBALCATION RECORDER  
FILE NO. FEES \$20.50

198681

**CERTIFICATE OF LOCATION  
LODE MINING CLAIM  
EUREKA COUNTY, NEVADA**

KNOW ALL MEN BY THESE PRESENTS, That  
the undersigned hereby certifies that:

ELECTRUM RESOURCES LLC.  
720 FAITH AVENUE  
ASHLAND, OREGON 97520

has located the G 295 Lode Mining Claim on the 19 day of March, 2005 whose dimensions are approximately 1500 feet by 600 feet. By this Declaration and such location, the above named locator(s) claim all veins, lodes, ledges, deposits and surface ground within the boundaries of said claim.

Said claim is a lode it being situated in the above mentioned county and state, and it is distinctly marked on the ground so that its boundaries may be readily traced by four 2" x 2" wooden post four feet long. Each monument is marked with a scribed metal tag, which states the claim name and number, and the location of the monument with respect to the claim.

Beginning at the NE corner (Cor. No. 1), thence 1500 feet south to the SE Corner (Cor. No. 2), thence 600 feet west to the SW Corner (Cor. No. 3), thence 1500 feet north to the NW Corner (Cor. No. 4), thence 600 feet east to the Point of Beginning.

The Claim is approximately 1500 feet long and 600 feet wide, such that 1490 feet are claimed in a northerly direction and 10 feet in a southerly direction from the point of discovery (monument of location), at which the Notice of Location was posted, together with 300 feet on each side of the monument of location and center line of the Claim. The general course of the lode or vein is from the northerly to the southerly direction.


This claim is located in all or part of the following quarter section(s):

SE 1/4 of Section 25, T 24 N, R 51 E, M.D.B.M.

in EUREKA County, State of Nevada.

The work of location consisted of making a claim map as provided in N.R.S. 517.040.

\_\_\_\_\_  
Claimant

  
Agent - Alan R. Day

BOOK 413 PAGE 448  
OFFICIAL RECORDS  
RECORDED AT THE REQUEST OF  
ELECTRUM RESOURCES  
2005 MAY 31 PM 1:51

EUREKA COUNTY, NEVADA  
M.H. REBALEATI, RECORDER  
FILE NO. FEES 20.50  
198682

**CERTIFICATE OF LOCATION  
LODE MINING CLAIM  
EUREKA COUNTY, NEVADA**

KNOW ALL MEN BY THESE PRESENTS, That  
the undersigned hereby certifies that:

ELECTRUM RESOURCES LLC.  
720 FAITH AVENUE  
ASHLAND, OREGON 97520

has located the G 296 Lode Mining Claim on the 19 day of March, 2005 whose dimensions are approximately 1500 feet by 600 feet. By this Declaration and such location, the above named locator(s) claim all veins, lodes, ledges, deposits and surface ground within the boundaries of said claim.

Said claim is a lode it being situated in the above mentioned county and state, and it is distinctly marked on the ground so that its boundaries may be readily traced by four 2" x 2" wooden post four feet long. Each monument is marked with a scribed metal tag, which states the claim name and number, and the location of the monument with respect to the claim.

Beginning at the NE corner (Cor. No. 1), thence 1500 feet south to the SE Corner (Cor. No. 2), thence 600 feet west to the SW Corner (Cor. No. 3), thence 1500 feet north to the NW Corner (Cor. No. 4), thence 600 feet east to the Point of Beginning.

The Claim is approximately 1500 feet long and 600 feet wide, such that 10 feet are claimed in a northerly direction and 1490 feet in a southerly direction from the point of discovery (monument of location), at which the Notice of Location was posted, together with 300 feet on each side of the monument of location and center line of the Claim. The general course of the lode or vein is from the northerly to the southerly direction.

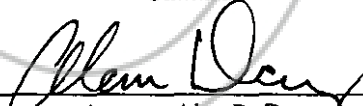
This claim is located in all or part of the following quarter section(s):

NE 1/4 of Section 36, T 24 N, R 51 E, M.D.B.M.  
SE 1/4 of Section 25, T 24 N, R 51 E, M.D.B.M.

in EUREKA County, State of Nevada.

The work of location consisted of making a claim map as provided in N.R.S. 517.040.

\_\_\_\_\_  
Claimant

  
Agent - Alan R. Day