

**AMENDED
CERTIFICATE OF LOCATION
LODE MINING CLAIM**

TO ALL WHOM IT MAY CONCERN:

The undersigned hereby certifies that he has caused to be located the
Fuse 1 Lode Mining Claim in the following quarter sections(s):

| <u>1/4</u> | <u>Section</u> | <u>Township</u> | <u>Range</u> | <u>Meridian</u> |
|------------|----------------|-----------------|--------------|-----------------|
| Se | 27 | 27 North | 50 East | Mount Diablo |
| | | 27 North | 50 East | Mount Diablo |
| | | | | Mount Diablo |
| | | | | Mount Diablo |

in Eureka County, Nevada, on the 18th day of November, 2004

Name and mailing address of locator is: **Miranda U.S.A., Inc. (a Nevada Corporation)**
5900 Philoree Lane
Reno, Nevada
89511

The Claim is approximately 1500 feet long and 600 feet wide, such that 10 feet are claimed in a East direction and 1490 feet in an West direction from the point of discovery (monument of location), at which the Notice of Location was posted, together with 300 feet on each side of the monument of location and center line of the Claim. The general course of the lode or vein is from the east to the west direction.

The number, location and markings on each corner monument- are as follows:


| <u>Location</u> | <u>Markings</u> | <u>Description</u> |
|-------------------------|-----------------|----------------------------------|
| No. 1: Northeast Corner | NE Corner | 1-1/2" x 1-1/2" x 4' wooden post |
| No. 2: Southeast Corner | SE Corner | 1-1/2" x 1-1/2" x 4' wooden post |
| No. 3: Southwest Corner | SW Corner | 1-1/2" x 1-1/2" x 4' wooden post |
| No. 4: Northwest Corner | NW Corner | 1-1/2" x 1-1/2" x 4' wooden post |

As erected on the ground, each corner monument is marked by scribed metal tags with the claim name and number and corner description as described above.

The work of location consisted of making a claim map as provided in NRS 517.040.

Dated this 18th day of January, 2005.

SIGNATURE OF LOCATOR:

By 
Owner, Claimant, or Agent Signature

Brian R Cellura
Owner, Claimant, or Agent Name (printed)

Recorders Stamp
BOOK 414 PAGE 18
OFFICIAL RECORDS
RECORDED AT THE REQUEST OF
Miranda USA
2005 JUN -2 AM 10: 26

EUREKA COUNTY, NEVADA
M.N. REBALEATH, RECORDER
FILE NO. FEES 20.50

198688

198688

BOOK 414 PAGE 018

**AMENDED
CERTIFICATE OF LOCATION
LODE MINING CLAIM**

TO ALL WHOM IT MAY CONCERN:

The undersigned hereby certifies that he has caused to be located the
Fuse 2 Lode Mining Claim in the following quarter sections(s):

| <u>1/4</u> | <u>Section</u> | <u>Township</u> | <u>Range</u> | <u>Meridian</u> |
|------------|----------------|-----------------|--------------|-----------------|
| Sw | 26 | 27 North | 50 East | Mount Diablo |
| Se | 27 | 27 North | 50 East | Mount Diablo |
| | | | | Mount Diablo |
| | | | | Mount Diablo |

198689

in Eureka County, Nevada, on the 18th day of November, 2004

Name and mailing address of locator is: **Miranda U.S.A., Inc. (a Nevada Corporation)**
5900 Philoree Lane
Reno, Nevada
89511

The Claim is approximately 1500 feet long and 600 feet wide, such that 10 feet are claimed in a West direction and 1490 feet in an East direction from the point of discovery (monument of location), at which the Notice of Location was posted, together with 300 feet on each side of the monument of location and center line of the Claim. The general course of the lode or vein is from the east to the west direction.

The number, location and markings on each corner monument- are as follows:

| <u>Location</u> | <u>Markings</u> | <u>Description</u> |
|-------------------------|-----------------|----------------------------------|
| No. 1: Northeast Corner | NE Corner | 1-1/2" x 1-1/2" x 4' wooden post |
| No. 2: Southeast Corner | SE Corner | 1-1/2" x 1-1/2" x 4' wooden post |
| No. 3: Southwest Corner | SW Corner | 1-1/2" x 1-1/2" x 4' wooden post |
| No. 4: Northwest Corner | NW Corner | 1-1/2" x 1-1/2" x 4' wooden post |

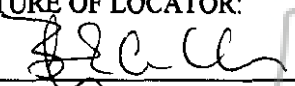
As erected on the ground, each corner monument is marked by scribed metal tags with the claim name and number and corner description as described above.

The work of location consisted of making a claim map as provided in NRS 517.040.

Dated this 18th day of January, 2005.

SIGNATURE OF LOCATOR:

By


Owner, Claimant, or Agent Signature

Brian R Cellura

Owner, Claimant, or Agent Name (printed)

198689

BOOK 4 | 4 PAGE 19

Recorders Stamp

BOOK **414** PAGE **19**
OFFICIAL RECORDS
RECORDED AT THE REQUEST OF
Miranda U.S.A.
2005 JUN -2 AM 10:26

EUREKA COUNTY, NEVADA
M.N. REBALEATI, RECORDER
FILE NO. FEES **20.50**

**AMENDED
CERTIFICATE OF LOCATION
LODE MINING CLAIM**

TO ALL WHOM IT MAY CONCERN:

The undersigned hereby certifies that he has caused to be located the Fuse 3 Lode Mining Claim in the following quarter sections(s):

| <u>1/4</u> | <u>Section</u> | <u>Township</u> | <u>Range</u> | <u>Meridian</u> |
|------------|----------------|-----------------|--------------|-----------------|
| Ne | 34 | 27 North | 50 East | Mount Diablo |
| | | 27 North | 50 East | Mount Diablo |
| | | | | Mount Diablo |
| | | | | Mount Diablo |

in Eureka County, Nevada, on the 18th day of November, 2004

Name and mailing address of locator is: **Miranda U.S.A., Inc. (a Nevada Corporation)**
5900 Philoree Lane
Reno, Nevada
89511

The Claim is approximately 1500 feet long and 600 feet wide, such that 10 feet are claimed in a East direction and 1490 feet in an West direction from the point of discovery (monument of location), at which the Notice of Location was posted, together with 300 feet on each side of the monument of location and center line of the Claim. The general course of the lode or vein is from the east to the west direction.

The number, location and markings on each corner monument- are as follows:

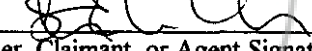
| <u>Location</u> | <u>Markings</u> | <u>Description</u> |
|-------------------------|-----------------|----------------------------------|
| No. 1: Northeast Corner | NE Corner | 1-1/2" x 1-1/2" x 4' wooden post |
| No. 2: Southeast Corner | SE Corner | 1-1/2" x 1-1/2" x 4' wooden post |
| No. 3: Southwest Corner | SW Corner | 1-1/2" x 1-1/2" x 4' wooden post |
| No. 4: Northwest Corner | NW Corner | 1-1/2" x 1-1/2" x 4' wooden post |

As erected on the ground, each corner monument is marked by scribed metal tags with the claim name and number and corner description as described above.

The work of location consisted of making a claim map as provided in NRS 517.040.

Dated this 18th day of January, 2005.

SIGNATURE OF LOCATOR:

By 
Owner, Claimant, or Agent Signature

Brian R Cellura
Owner, Claimant, or Agent Name (printed)

Recorders Stamp
BOOK 414 PAGE 20
OFFICIAL RECORDS
RECORDED AT THE REQUEST OF
Miranda U.S.A.
2005 JUN -2 AM 10:26

EUREKA COUNTY, NEVADA
M.N. REBALEATI, RECORDER
FILE NO. 198690 FEES 20.50

198690

198690

Recorders Stamp

BOOK 414 PAGE 21
OFFICIAL RECORDS
RECORDED AT THE REQUEST OF
Miranda USA
2005 JUN -2 AM 10: 27

EUREKA COUNTY, NEVADA
M.N. REBALEATI, RECORDER
FILE NO. FEES 20.50

**AMENDED
CERTIFICATE OF LOCATION
LODE MINING CLAIM**

TO ALL WHOM IT MAY CONCERN:

The undersigned hereby certifies that he has caused to be located the Fuse 5 Lode Mining Claim in the following quarter sections(s):

| <u>1/4</u> | <u>Section</u> | <u>Township</u> | <u>Range</u> | <u>Meridian</u> |
|------------|----------------|-----------------|--------------|-----------------|
| Ne | 34 | 27 North | 50 East | Mount Diablo |
| | | 27 North | 50 East | Mount Diablo |
| | | | | Mount Diablo |
| | | | | Mount Diablo |

198691

in Eureka County, Nevada, on the 18th day of November, 2004

Name and mailing address of locator is: **Miranda U.S.A., Inc. (a Nevada Corporation)**
5900 Philoree Lane
Reno, Nevada
89511

The Claim is approximately 1500 feet long and 600 feet wide, such that 10 feet are claimed in a East direction and 1490 feet in an West direction from the point of discovery (monument of location), at which the Notice of Location was posted, together with 300 feet on each side of the monument of location and center line of the Claim. The general course of the lode or vein is from the east to the west direction.

The number, location and markings on each corner monument- are as follows:

| <u>Location</u> | <u>Markings</u> | <u>Description</u> |
|-------------------------|-----------------|----------------------------------|
| No. 1: Northeast Corner | NE Corner | 1-1/2" x 1-1/2" x 4' wooden post |
| No. 2: Southeast Corner | SE Corner | 1-1/2" x 1-1/2" x 4' wooden post |
| No. 3: Southwest Corner | SW Corner | 1-1/2" x 1-1/2" x 4' wooden post |
| No. 4: Northwest Corner | NW Corner | 1-1/2" x 1-1/2" x 4' wooden post |

As erected on the ground, each corner monument is marked by scribed metal tags with the claim name and number and corner description as described above.

The work of location consisted of making a claim map as provided in NRS 517.040.

Dated this 18th day of January, 2005.

SIGNATURE OF LOCATOR:

By *Brian R Cellura*
Owner, Claimant, or Agent Signature

Brian R Cellura
Owner, Claimant, or Agent Name (printed)

Suggested Form - Nevada Division of Minerals (REV. 6/30/2003 LV)
Nevada Lode Certificate of Location - NRS 517.050

198691

BOOK 414 PAGE 021

Recorders Stamp

BOOK 414 PAGE 22
OFFICIAL RECORDS
RECORDED AT THE REQUEST OF
Miranda USA
2005 JUN -2 AM 10:27

EUREKA COUNTY, NEVADA
M.N. REBALEATI, RECORDER
FILE NO. FEES 20.50

198692

**AMENDED
CERTIFICATE OF LOCATION
LODE MINING CLAIM**

TO ALL WHOM IT MAY CONCERN:

The undersigned hereby certifies that he has caused to be located the Fuse 8 Lode Mining Claim in the following quarter sections(s):

| <u>1/4</u> | <u>Section</u> | <u>Township</u> | <u>Range</u> | <u>Meridian</u> |
|------------|----------------|-----------------|--------------|-----------------|
| Sw | 35 | 27 North | 50 East | Mount Diablo |
| Se | 34 | 27 North | 50 East | Mount Diablo |
| | | | | Mount Diablo |
| | | | | Mount Diablo |

in Eureka County, Nevada, on the 23th day of November, 2004

Name and mailing address of locator is: **Miranda U.S.A., Inc. (a Nevada Corporation)**
5900 Philoree Lane
Reno, Nevada
89511

The Claim is approximately 1500 feet long and 600 feet wide, such that 10 feet are claimed in a East direction and 1490 feet in an West direction from the point of discovery (monument of location), at which the Notice of Location was posted, together with 300 feet on each side of the monument of location and center line of the Claim. The general course of the lode or vein is from the east to the west direction.

The number, location and markings on each corner monument- are as follows:

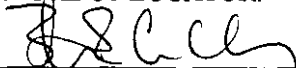
| <u>Location</u> | <u>Markings</u> | <u>Description</u> |
|-------------------------|-----------------|----------------------------------|
| No. 1: Northeast Corner | NE Corner | 1-1/2" x 1-1/2" x 4' wooden post |
| No. 2: Southeast Corner | SE Corner | 1-1/2" x 1-1/2" x 4' wooden post |
| No. 3: Southwest Corner | SW Corner | 1-1/2" x 1-1/2" x 4' wooden post |
| No. 4: Northwest Corner | NW Corner | 1-1/2" x 1-1/2" x 4' wooden post |

As erected on the ground, each corner monument is marked by scribed metal tags with the claim name and number and corner description as described above.

The work of location consisted of making a claim map as provided in NRS 517.040.

Dated this 18th day of January, 2005.

SIGNATURE OF LOCATOR:

By 
Owner, Claimant, or Agent Signature

Brian R Cellura
Owner, Claimant, or Agent Name (printed)

Suggested Form - Nevada Division of Minerals (REV. 6/30/2003 LV)
Nevada Lode Certificate of Location - NRS 517.050

198692**BOOK 4 | 4 PAGE 022**

**AMENDED
CERTIFICATE OF LOCATION
LODE MINING CLAIM**

TO ALL WHOM IT MAY CONCERN:

The undersigned hereby certifies that he has caused to be located the Fuse 10 Lode Mining Claim in the following quarter sections(s):

| <u>1/4</u> | <u>Section</u> | <u>Township</u> | <u>Range</u> | <u>Meridian</u> |
|------------|----------------|-----------------|--------------|-----------------|
| Sw | 35 | 27 North | 50 East | Mount Diablo |
| Se | 34 | 27 North | 50 East | Mount Diablo |
| | | | | Mount Diablo |
| | | | | Mount Diablo |

in Eureka County, Nevada, on the 23th day of November, 2004

Name and mailing address of locator is: **Miranda U.S.A., Inc. (a Nevada Corporation)**
5900 Philoree Lane
Reno, Nevada
89511

The Claim is approximately 1500 feet long and 600 feet wide, such that 10 feet are claimed in a East direction and 1490 feet in an West direction from the point of discovery (monument of location), at which the Notice of Location was posted, together with 300 feet on each side of the monument of location and center line of the Claim. The general course of the lode or vein is from the east to the west direction.

The number, location and markings on each corner monument- are as follows:

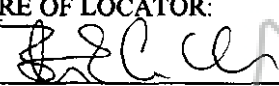
| <u>Location</u> | <u>Markings</u> | <u>Description</u> |
|-------------------------|-----------------|----------------------------------|
| No. 1: Northeast Corner | NE Corner | 1-1/2" x 1-1/2" x 4' wooden post |
| No. 2: Southeast Corner | SE Corner | 1-1/2" x 1-1/2" x 4' wooden post |
| No. 3: Southwest Corner | SW Corner | 1-1/2" x 1-1/2" x 4' wooden post |
| No. 4: Northwest Corner | NW Corner | 1-1/2" x 1-1/2" x 4' wooden post |

As erected on the ground, each corner monument is marked by scribed metal tags with the claim name and number and corner description as described above.

The work of location consisted of making a claim map as provided in NRS 517.040.

Dated this 18th day of January, 2005.

SIGNATURE OF LOCATOR:

By 
Owner, Claimant, or Agent Signature

Brian R Cellura
Owner, Claimant, or Agent Name (printed)

Recorders Stamp

BOOK 414 PAGE 23
OFFICIAL RECORDS
RECORDED AT THE REQUEST OF
Miranda USA
2005 JUN -2 AM 10: 27
EUREKA COUNTY, NEVADA
M.H. REBALEATI, RECORDER
FILE NO. FEES 20.50

198693

Suggested Form - Nevada Division of Minerals (REV. 6/30/2003 LV)
Nevada Lode Certificate of Location - NRS 517.050

198693

BOOK 4 | 4 PAGE 023

**AMENDED
CERTIFICATE OF LOCATION
LODE MINING CLAIM**

TO ALL WHOM IT MAY CONCERN:

The undersigned hereby certifies that he has caused to be located the Fuse 12 Lode Mining Claim in the following quarter sections(s):

| <u>1/4</u> | <u>Section</u> | <u>Township</u> | <u>Range</u> | <u>Meridian</u> |
|------------|----------------|-----------------|--------------|-----------------|
| Sw | 35 | 27 North | 50 East | Mount Diablo |
| Se | 34 | 27 North | 50 East | Mount Diablo |
| Nw | 2 | 26 North | 50 East | Mount Diablo |
| Ne | 3 | 26 North | 50 East | Mount Diablo |

in Eureka County, Nevada, on the 23rd day of November, 2004

Name and mailing address of locator is: **Miranda U.S.A., Inc. (a Nevada Corporation)**
5900 Philoree Lane
Reno, Nevada
89511

The Claim is approximately 1500 feet long and 600 feet wide, such that 10 feet are claimed in a East direction and 1490 feet in an West direction from the point of discovery (monument of location), at which the Notice of Location was posted, together with 300 feet on each side of the monument of location and center line of the Claim. The general course of the lode or vein is from the east to the west direction.

The number, location and markings on each corner monument- are as follows:

| <u>Location</u> | <u>Markings</u> | <u>Description</u> |
|-------------------------|-----------------|----------------------------------|
| No. 1: Northeast Corner | NE Corner | 1-1/2" x 1-1/2" x 4' wooden post |
| No. 2: Southeast Corner | SE Corner | 1-1/2" x 1-1/2" x 4' wooden post |
| No. 3: Southwest Corner | SW Corner | 1-1/2" x 1-1/2" x 4' wooden post |
| No. 4: Northwest Corner | NW Corner | 1-1/2" x 1-1/2" x 4' wooden post |

As erected on the ground, each corner monument is marked by scribed metal tags with the claim name and number and corner description as described above.

The work of location consisted of making a claim map as provided in NRS 517.040.

Dated this 18th day of January, 2005.

SIGNATURE OF LOCATOR:

By 
Owner, Claimant, or Agent Signature

Brian R Cellura
Owner, Claimant, or Agent Name (printed)

Recorders Stamp

BOOK 414 PAGE 24
OFFICIAL RECORDS
RECORDED AT THE REQUEST OF
Miranda USA
2005 JUN -2 AM 10: 27

EUREKA COUNTY, NEVADA
M.N. REBALEATI, RECORDER
FILE NO. _____ FEES 20.50

198694

198694

**AMENDED
CERTIFICATE OF LOCATION
LODE MINING CLAIM**

TO ALL WHOM IT MAY CONCERN:

The undersigned hereby certifies that he has caused to be located the Fuse 16 Lode Mining Claim in the following quarter sections(s):

| <u>1/4</u> | <u>Section</u> | <u>Township</u> | <u>Range</u> | <u>Meridian</u> |
|------------|----------------|-----------------|--------------|-----------------|
| Se | 33 | 27 North | 50 East | Mount Diablo |
| Sw | 34 | 27 North | 50 East | Mount Diablo |
| Nw | 3 | 26 North | 50 East | Mount Diablo |
| Ne | 4 | 26 North | 50 East | Mount Diablo |

in Eureka County, Nevada, on the 23rd day of November, 2004

Name and mailing address of locator is: **Miranda U.S.A., Inc. (a Nevada Corporation)**
5900 Philoree Lane
Reno, Nevada
89511

The Claim is approximately 1500 feet long and 600 feet wide, such that 10 feet are claimed in a West direction and 1490 feet in an East direction from the point of discovery (monument of location), at which the Notice of Location was posted, together with 300 feet on each side of the monument of location and center line of the Claim. The general course of the lode or vein is from the east to the west direction.

The number, location and markings on each corner monument- are as follows:

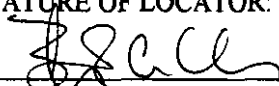
| <u>Location</u> | <u>Markings</u> | <u>Description</u> |
|-------------------------|-----------------|----------------------------------|
| No. 1: Northeast Corner | NE Corner | 1-1/2" x 1-1/2" x 4' wooden post |
| No. 2: Southeast Corner | SE Corner | 1-1/2" x 1-1/2" x 4' wooden post |
| No. 3: Southwest Corner | SW Corner | 1-1/2" x 1-1/2" x 4' wooden post |
| No. 4: Northwest Corner | NW Corner | 1-1/2" x 1-1/2" x 4' wooden post |

As erected on the ground, each corner monument is marked by scribed metal tags with the claim name and number and corner description as described above.

The work of location consisted of making a claim map as provided in NRS 517.040.

Dated this 18th day of January, 2005.

SIGNATURE OF LOCATOR:

By 
Owner, Claimant, or Agent Signature

Brian R Cellura
Owner, Claimant, or Agent Name (printed)

Recorders Stamp
BOOK 414 PAGE 25
OFFICIAL RECORDS
RECORDED AT THE REQUEST OF
Miranda USA
2005 JUN -2 AM 10:27
EUREKA COUNTY, NEVADA
M.H. REBALEATI, RECORDER
FILE NO. 198695 FEES 20.50

Suggested Form - Nevada Division of Minerals (REV. 6/30/2003 LV)
Nevada Lode Certificate of Location - NRS 517.050

198695

BOOK 414 PAGE 025

**AMENDED
CERTIFICATE OF LOCATION
LODE MINING CLAIM**

TO ALL WHOM IT MAY CONCERN:

The undersigned hereby certifies that he has caused to be located the Fuse 21 Lode Mining Claim in the following quarter sections(s):

| <u>1/4</u> | <u>Section</u> | <u>Township</u> | <u>Range</u> | <u>Meridian</u> |
|------------|----------------|-----------------|--------------|-----------------|
| Ne | 9 | 26 North | 50 East | Mount Diablo |
| Nw | 10 | 26 North | 50 East | Mount Diablo |
| | | | | Mount Diablo |
| | | | | Mount Diablo |

in Eureka County, Nevada, on the 23th day of November, 2004

Name and mailing address of locator is: **Miranda U.S.A., Inc. (a Nevada Corporation)**
5900 Philoree Lane
Reno, Nevada
89511

The Claim is approximately 1500 feet long and 600 feet wide, such that 10 feet are claimed in a West direction and 1490 feet in an East direction from the point of discovery (monument of location), at which the Notice of Location was posted, together with 300 feet on each side of the monument of location and center line of the Claim. The general course of the lode or vein is from the east to the west direction.

The number, location and markings on each corner monument- are as follows:

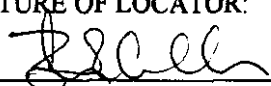
| <u>Location</u> | <u>Markings</u> | <u>Description</u> |
|-------------------------|-----------------|----------------------------------|
| No. 1: Northeast Corner | NE Corner | 1-1/2" x 1-1/2" x 4' wooden post |
| No. 2: Southeast Corner | SE Corner | 1-1/2" x 1-1/2" x 4' wooden post |
| No. 3: Southwest Corner | SW Corner | 1-1/2" x 1-1/2" x 4' wooden post |
| No. 4: Northwest Corner | NW Corner | 1-1/2" x 1-1/2" x 4' wooden post |

As erected on the ground, each corner monument is marked by scribed metal tags with the claim name and number and corner description as described above.

The work of location consisted of making a claim map as provided in NRS 517.040.

Dated this 18th day of January, 2005.

SIGNATURE OF LOCATOR:

By 
Owner, Claimant, or Agent Signature

Brian R Cellura
Owner, Claimant, or Agent Name (printed)

Recorders Stamp

BOOK 414 PAGE 26
OFFICIAL RECORDS
RECORDED AT THE REQUEST OF
Miranda U.S.A.
2005 JUN -2 AM 10:27

EUREKA COUNTY, NEVADA
M.W. REBALEATI, RECORDER
FILE NO. 198696
FEES 20.50

198696

Suggested Form - Nevada Division of Minerals (REV. 6/30/2003 LV)
Nevada Lode Certificate of Location - NRS 517.050

198696

BOOK 414 PAGE 026

Recorders Stamp

BOOK 414 PAGE 27
OFFICIAL RECORDS
RECORDED AT THE REQUEST OF
Miranda USA
2005 JUN -2 AM 10:27

EUREKA COUNTY, NEVADA
M.N. REBALEATI, RECORDER
FILE NO. FEES 20.50

**AMENDED
CERTIFICATE OF LOCATION
LODE MINING CLAIM**

TO ALL WHOM IT MAY CONCERN:

The undersigned hereby certifies that he has caused to be located the Fuse 23 Lode Mining Claim in the following quarter sections(s):

| <u>1/4</u> | <u>Section</u> | <u>Township</u> | <u>Range</u> | <u>Meridian</u> |
|------------|----------------|-----------------|--------------|-----------------|
| Ne | 9 | 26 North | 50 East | Mount Diablo |
| Nw | 10 | 26 North | 50 East | Mount Diablo |
| | | | | Mount Diablo |
| | | | | Mount Diablo |

198697

in Eureka County, Nevada, on the 23th day of November, 2004

Name and mailing address of locator is: **Miranda U.S.A., Inc. (a Nevada Corporation)**
5900 Philoree Lane
Reno, Nevada
89511

The Claim is approximately 1500 feet long and 600 feet wide, such that 10 feet are claimed in a West direction and 1490 feet in an East direction from the point of discovery (monument of location), at which the Notice of Location was posted, together with 300 feet on each side of the monument of location and center line of the Claim. The general course of the lode or vein is from the east to the west direction.

The number, location and markings on each corner monument- are as follows:

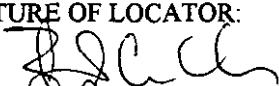
| <u>Location</u> | <u>Markings</u> | <u>Description</u> |
|-------------------------|-----------------|----------------------------------|
| No. 1: Northeast Corner | NE Corner | 1-1/2" x 1-1/2" x 4' wooden post |
| No. 2: Southeast Corner | SE Corner | 1-1/2" x 1-1/2" x 4' wooden post |
| No. 3: Southwest Corner | SW Corner | 1-1/2" x 1-1/2" x 4' wooden post |
| No. 4: Northwest Corner | NW Corner | 1-1/2" x 1-1/2" x 4' wooden post |

As erected on the ground, each corner monument is marked by scribed metal tags with the claim name and number and corner description as described above.

The work of location consisted of making a claim map as provided in NRS 517.040.

Dated this 18th day of January, 2005.

SIGNATURE OF LOCATOR:

By 
Owner, Claimant, or Agent Signature

Brian R Cellura
Owner, Claimant, or Agent Name (printed)

Suggested Form - Nevada Division of Minerals (REV. 6/30/2003 LV)
Nevada Lode Certificate of Location - NRS 517.050

198697

BOOK 414 PAGE 27

Recorders Stamp

BOOK 414 PAGE 28
OFFICIAL RECORDS
RECORDED AT THE REQUEST OF
Miranda USA
2005 JUN -2 AM 10:27

EUREKA COUNTY, NEVADA
M.N. REBALEATI, RECORDER
FILE NO. FEES 20.50

AMENDED CERTIFICATE OF LOCATION LODE MINING CLAIM

TO ALL WHOM IT MAY CONCERN:

The undersigned hereby certifies that he has caused to be located the Fuse 25 Lode Mining Claim in the following quarter sections(s):

| <u>1/4</u> | <u>Section</u> | <u>Township</u> | <u>Range</u> | <u>Meridian</u> |
|------------|----------------|-----------------|--------------|-----------------|
| Ne | 9 | 26 North | 50 East | Mount Diablo |
| Nw | 10 | 26 North | 50 East | Mount Diablo |
| | | | | Mount Diablo |
| | | | | Mount Diablo |

198698

in Eureka County, Nevada, on the 23th day of November, 2004

Name and mailing address of locator is: **Miranda U.S.A., Inc. (a Nevada Corporation)**
5900 Philoree Lane
Reno, Nevada
89511

The Claim is approximately 1500 feet long and 600 feet wide, such that 10 feet are claimed in a West direction and 1490 feet in an East direction from the point of discovery (monument of location), at which the Notice of Location was posted, together with 300 feet on each side of the monument of location and center line of the Claim. The general course of the lode or vein is from the east to the west direction.

The number, location and markings on each corner monument- are as follows:

| <u>Location</u> | <u>Markings</u> | <u>Description</u> |
|-------------------------|-----------------|----------------------------------|
| No. 1: Northeast Corner | NE Corner | 1-1/2" x 1-1/2" x 4' wooden post |
| No. 2: Southeast Corner | SE Corner | 1-1/2" x 1-1/2" x 4' wooden post |
| No. 3: Southwest Corner | SW Corner | 1-1/2" x 1-1/2" x 4' wooden post |
| No. 4: Northwest Corner | NW Corner | 1-1/2" x 1-1/2" x 4' wooden post |

As erected on the ground, each corner monument is marked by scribed metal tags with the claim name and number and corner description as described above.

The work of location consisted of making a claim map as provided in NRS 517.040.

Dated this 18th day of January, 2005.

SIGNATURE OF LOCATOR:

By Brian R Cellura
Owner, Claimant, or Agent Signature

Brian R Cellura
Owner, Claimant, or Agent Name (printed)

Suggested Form - Nevada Division of Minerals (REV. 6/30/2003 LV)
Nevada Lode Certificate of Location - NRS 517.050

198698

BOOK 414 PAGE 028

**AMENDED
CERTIFICATE OF LOCATION
LODE MINING CLAIM**

TO ALL WHOM IT MAY CONCERN:

The undersigned hereby certifies that he has caused to be located the Fuse 27 Lode Mining Claim in the following quarter sections(s):

| <u>1/4</u> | <u>Section</u> | <u>Township</u> | <u>Range</u> | <u>Meridian</u> |
|------------|----------------|-----------------|--------------|-----------------|
| Ne | 9 | 26 North | 50 East | Mount Diablo |
| Nw | 10 | 26 North | 50 East | Mount Diablo |
| Se | 9 | 26 North | 50 East | Mount Diablo |
| Sw | 10 | 26 North | 50 East | Mount Diablo |

in Eureka County, Nevada, on the 23th day of November, 2004

Name and mailing address of locator is: **Miranda U.S.A., Inc. (a Nevada Corporation)**
5900 Philoree Lane
Reno, Nevada
89511

The Claim is approximately 1500 feet long and 600 feet wide, such that 10 feet are claimed in a West direction and 1490 feet in an East direction from the point of discovery (monument of location), at which the Notice of Location was posted, together with 300 feet on each side of the monument of location and center line of the Claim. The general course of the lode or vein is from the east to the west direction.

The number, location and markings on each corner monument- are as follows:


| <u>Location</u> | <u>Markings</u> | <u>Description</u> |
|-------------------------|-----------------|----------------------------------|
| No. 1: Northeast Corner | NE Corner | 1-1/2" x 1-1/2" x 4' wooden post |
| No. 2: Southeast Corner | SE Corner | 1-1/2" x 1-1/2" x 4' wooden post |
| No. 3: Southwest Corner | SW Corner | 1-1/2" x 1-1/2" x 4' wooden post |
| No. 4: Northwest Corner | NW Corner | 1-1/2" x 1-1/2" x 4' wooden post |

As erected on the ground, each corner monument is marked by scribed metal tags with the claim name and number and corner description as described above.

The work of location consisted of making a claim map as provided in NRS 517.040.

Dated this 18th day of January, 2005.

SIGNATURE OF LOCATOR:

By 
Owner, Claimant, or Agent Signature

Brian R Cellura
Owner, Claimant, or Agent Name (printed)

Recorders Stamp

BOOK 414 PAGE 29
OFFICIAL RECORDS
RECORDED AT THE REQUEST OF
Miranda USA
2005 JUN -2 AM 10: 27

EUREKA COUNTY, NEVADA
M.N. REBALEATI, RECORDER
FILE NO. 198699 FEES 20.50

198699

198699

**AMENDED
CERTIFICATE OF LOCATION
LODE MINING CLAIM**

TO ALL WHOM IT MAY CONCERN:

The undersigned hereby certifies that he has caused to be located the Fuse 28 Lode Mining Claim in the following quarter sections(s):

| <u>1/4</u> | <u>Section</u> | <u>Township</u> | <u>Range</u> | <u>Meridian</u> |
|------------|----------------|-----------------|--------------|-----------------|
| Nw | 10 | 26 North | 50 East | Mount Diablo |
| Sw | 10 | 26 North | 50 East | Mount Diablo |
| | | | | Mount Diablo |
| | | | | Mount Diablo |

in Eureka County, Nevada, on the 23th day of November, 2004

Name and mailing address of locator is: **Miranda U.S.A., Inc. (a Nevada Corporation)**
5900 Philoree Lane
Reno, Nevada
89511

The Claim is approximately 1500 feet long and 600 feet wide, such that 10 feet are claimed in a East direction and 1490 feet in an West direction from the point of discovery (monument of location), at which the Notice of Location was posted, together with 300 feet on each side of the monument of location and center line of the Claim. The general course of the lode or vein is from the east to the west direction.

The number, location and markings on each corner monument- are as follows:

| <u>Location</u> | <u>Markings</u> | <u>Description</u> |
|-------------------------|-----------------|----------------------------------|
| No. 1: Northeast Corner | NE Corner | 1-1/2" x 1-1/2" x 4' wooden post |
| No. 2: Southeast Corner | SE Corner | 1-1/2" x 1-1/2" x 4' wooden post |
| No. 3: Southwest Corner | SW Corner | 1-1/2" x 1-1/2" x 4' wooden post |
| No. 4: Northwest Corner | NW Corner | 1-1/2" x 1-1/2" x 4' wooden post |

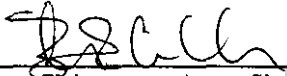
As erected on the ground, each corner monument is marked by scribed metal tags with the claim name and number and corner description as described above.

The work of location consisted of making a claim map as provided in NRS 517.040.

Dated this 18th day of January, 2005.

SIGNATURE OF LOCATOR:

By


Owner, Claimant, or Agent Signature

Brian R Cellura

Owner, Claimant, or Agent Name (printed)

Recorders Stamp

BOOK 414 PAGE 30
OFFICIAL RECORDS
RECORDED AT THE REQUEST OF
Miranda USA
2005 JUN -2 AM 10: 27

EUREKA COUNTY, NEVADA
M.N. REBALEATH, RECORDER
FILE NO. 198700
FEES 20.50

198700

198700

**AMENDED
CERTIFICATE OF LOCATION
LODE MINING CLAIM**

TO ALL WHOM IT MAY CONCERN:

The undersigned hereby certifies that he has caused to be located the Fuse 32 Lode Mining Claim in the following quarter sections(s):

| <u>1/4</u> | <u>Section</u> | <u>Township</u> | <u>Range</u> | <u>Meridian</u> |
|------------|----------------|-----------------|--------------|-----------------|
| Ne | 4 | 26 North | 50 East | Mount Diablo |
| | | 26 North | 50 East | Mount Diablo |
| Se | 33 | 27 North | 50 East | Mount Diablo |
| | | 27 North | 50 East | Mount Diablo |

in Eureka County, Nevada, on the 23th day of November, 2004

Name and mailing address of locator is: **Miranda U.S.A., Inc. (a Nevada Corporation)**
5900 Philoree Lane
Reno, Nevada
89511

The Claim is approximately 1500 feet long and 600 feet wide, such that 10 feet are claimed in a West direction and 1490 feet in an East direction from the point of discovery (monument of location), at which the Notice of Location was posted, together with 300 feet on each side of the monument of location and center line of the Claim. The general course of the lode or vein is from the east to the west direction.

The number, location and markings on each corner monument- are as follows:

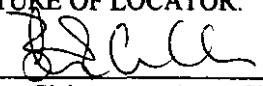
| <u>Location</u> | <u>Markings</u> | <u>Description</u> |
|-------------------------|-----------------|----------------------------------|
| No. 1: Northeast Corner | NE Corner | 1-1/2" x 1-1/2" x 4' wooden post |
| No. 2: Southeast Corner | SE Corner | 1-1/2" x 1-1/2" x 4' wooden post |
| No. 3: Southwest Corner | SW Corner | 1-1/2" x 1-1/2" x 4' wooden post |
| No. 4: Northwest Corner | NW Corner | 1-1/2" x 1-1/2" x 4' wooden post |

As erected on the ground, each corner monument is marked by scribed metal tags with the claim name and number and corner description as described above.

The work of location consisted of making a claim map as provided in NRS 517.040.

Dated this 18th day of January, 2005.

SIGNATURE OF LOCATOR:

By 
Owner, Claimant, or Agent Signature

Brian R Cellura
Owner, Claimant, or Agent Name (printed)

Recorders Stamp
BOOK 414 PAGE 31
OFFICIAL RECORDS
RECORDED AT THE REQUEST OF
Miranda USA
2005 JUN -2 AM 10:27

EUREKA COUNTY, NEVADA
M.N. REBALEATI, RECORDER
FILE NO. 198701
FEES \$ 20.50

198701

198701

**AMENDED
CERTIFICATE OF LOCATION
LODE MINING CLAIM**

TO ALL WHOM IT MAY CONCERN:

The undersigned hereby certifies that he has caused to be located the Fuse 33 Lode Mining Claim in the following quarter sections(s):

| <u>1/4</u> | <u>Section</u> | <u>Township</u> | <u>Range</u> | <u>Meridian</u> |
|------------|----------------|-----------------|--------------|-----------------|
| Nw | 4 | 26 North | 50 East | Mount Diablo |
| Ne | 4 | 26 North | 50 East | Mount Diablo |
| | | | | Mount Diablo |
| | | | | Mount Diablo |

in Eureka County, Nevada, on the 23th day of November, 2004

Name and mailing address of locator is: **Miranda U.S.A., Inc. (a Nevada Corporation)**
5900 Philoree Lane
Reno, Nevada
89511

The Claim is approximately 1500 feet long and 600 feet wide, such that 10 feet are claimed in a East direction and 1490 feet in an West direction from the point of discovery (monument of location), at which the Notice of Location was posted, together with 300 feet on each side of the monument of location and center line of the Claim. The general course of the lode or vein is from the east to the west direction.

The number, location and markings on each corner monument- are as follows:

| <u>Location</u> | <u>Markings</u> | <u>Description</u> |
|-------------------------|-----------------|----------------------------------|
| No. 1: Northeast Corner | NE Corner | 1-1/2" x 1-1/2" x 4' wooden post |
| No. 2: Southeast Corner | SE Corner | 1-1/2" x 1-1/2" x 4' wooden post |
| No. 3: Southwest Corner | SW Corner | 1-1/2" x 1-1/2" x 4' wooden post |
| No. 4: Northwest Corner | NW Corner | 1-1/2" x 1-1/2" x 4' wooden post |

As erected on the ground, each corner monument is marked by scribed metal tags with the claim name and number and corner description as described above.

The work of location consisted of making a claim map as provided in NRS 517.040.

Dated this 18th day of January, 2005.

SIGNATURE OF LOCATOR:

By

Brian R Cellura
Owner, Claimant, or Agent Signature

Brian R Cellura

Owner, Claimant, or Agent Name (printed)

Recorders Stamp
BOOK 414 PAGE 32
OFFICIAL RECORDS
RECORDED AT THE REQUEST OF
Miranda USA
2005 JUN -2 AM 10: 27

EUREKA COUNTY, NEVADA
M.N. REBALEATI, RECORDER
FILE NO. 198702
FEES 28.50

198702

Suggested Form - Nevada Division of Minerals (REV. 6/30/2003 LV)
Nevada Lode Certificate of Location - NRS 517.050

198702

**AMENDED
CERTIFICATE OF LOCATION
LODE MINING CLAIM**

TO ALL WHOM IT MAY CONCERN:

The undersigned hereby certifies that he has caused to be located the Fuse 35 Lode Mining Claim in the following quarter sections(s):

| <u>1/4</u> | <u>Section</u> | <u>Township</u> | <u>Range</u> | <u>Meridian</u> |
|------------|----------------|-----------------|--------------|-----------------|
| Nw | 4 | 26 North | 50 East | Mount Diablo |
| Ne | 4 | 26 North | 50 East | Mount Diablo |
| | | | | Mount Diablo |
| | | | | Mount Diablo |

in Eureka County, Nevada, on the 23th day of November, 2004

Name and mailing address of locator is: **Miranda U.S.A., Inc. (a Nevada Corporation)**
5900 Philoree Lane
Reno, Nevada
89511

The Claim is approximately 1500 feet long and 600 feet wide, such that 10 feet are claimed in a East direction and 1490 feet in an West direction from the point of discovery (monument of location), at which the Notice of Location was posted, together with 300 feet on each side of the monument of location and center line of the Claim. The general course of the lode or vein is from the east to the west direction.

The number, location and markings on each corner monument- are as follows:

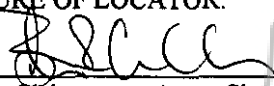
| <u>Location</u> | <u>Markings</u> | <u>Description</u> |
|-------------------------|-----------------|----------------------------------|
| No. 1: Northeast Corner | NE Corner | 1-1/2" x 1-1/2" x 4' wooden post |
| No. 2: Southeast Corner | SE Corner | 1-1/2" x 1-1/2" x 4' wooden post |
| No. 3: Southwest Corner | SW Corner | 1-1/2" x 1-1/2" x 4' wooden post |
| No. 4: Northwest Corner | NW Corner | 1-1/2" x 1-1/2" x 4' wooden post |

As erected on the ground, each corner monument is marked by scribed metal tags with the claim name and number and corner description as described above.

The work of location consisted of making a claim map as provided in NRS 517.040.

Dated this 18th day of January, 2005.

SIGNATURE OF LOCATOR:

By 
Owner, Claimant, or Agent Signature

Brian R Cellura
Owner, Claimant, or Agent Name (printed)

Suggested Form - Nevada Division of Minerals (REV. 6/30/2003 LV)
Nevada Lode Certificate of Location - NRS 517.050

198703

BOOK 4 | 4 PAGE 033

Recorders Stamp
BOOK 414 PAGE 33
OFFICIAL RECORDS
RECORDED AT THE REQUEST OF
Miranda USA
2005 JUN -2 AM 10:28
EUREKA COUNTY, NEVADA
M.M. REBALEATI, RECORDER
FILE NO. 198703
FEES 20.50

**AMENDED
CERTIFICATE OF LOCATION
LODE MINING CLAIM**

TO ALL WHOM IT MAY CONCERN:

The undersigned hereby certifies that he has caused to be located the Fuse 37 Lode Mining Claim in the following quarter sections(s):

| <u>1/4</u> | <u>Section</u> | <u>Township</u> | <u>Range</u> | <u>Meridian</u> |
|------------|----------------|-----------------|--------------|-----------------|
| Nw | 4 | 26 North | 50 East | Mount Diablo |
| Ne | 4 | 26 North | 50 East | Mount Diablo |
| | | | | Mount Diablo |
| | | | | Mount Diablo |

in Eureka County, Nevada, on the 23th day of November, 2004

Name and mailing address of locator is: **Miranda U.S.A., Inc. (a Nevada Corporation)**
5900 Philoree Lane
Reno, Nevada
89511

The Claim is approximately 1500 feet long and 600 feet wide, such that 10 feet are claimed in a East direction and 1490 feet in an West direction from the point of discovery (monument of location), at which the Notice of Location was posted, together with 300 feet on each side of the monument of location and center line of the Claim. The general course of the lode or vein is from the east to the west direction.

The number, location and markings on each corner monument- are as follows:

| <u>Location</u> | <u>Markings</u> | <u>Description</u> |
|-------------------------|-----------------|----------------------------------|
| No. 1: Northeast Corner | NE Corner | 1-1/2" x 1-1/2" x 4' wooden post |
| No. 2: Southeast Corner | SE Corner | 1-1/2" x 1-1/2" x 4' wooden post |
| No. 3: Southwest Corner | SW Corner | 1-1/2" x 1-1/2" x 4' wooden post |
| No. 4: Northwest Corner | NW Corner | 1-1/2" x 1-1/2" x 4' wooden post |

As erected on the ground, each corner monument is marked by scribed metal tags with the claim name and number and corner description as described above.

The work of location consisted of making a claim map as provided in NRS 517.040.

Dated this 18th day of January, 2005.

SIGNATURE OF LOCATOR:

By

Brian R Cellura
Owner, Claimant, or Agent Signature

Brian R Cellura

Owner, Claimant, or Agent Name (printed)

Recorders Stamp
BOOK 414 PAGE 34
OFFICIAL RECORDS
RECORDED AT THE REQUEST OF
Miranda U.S.A.
2005 JUN -2 AM 10:28
EUREKA COUNTY, NEVADA
M.N. REBALEATI, RECORDER
FILE NO. 198704
FEES 20.50

Suggested Form - Nevada Division of Minerals (REV. 6/30/2003 LV)
Nevada Lode Certificate of Location - NRS 517.050

198704

BOOK 414 PAGE 034

Recorders Stamp

BOOK 414 PAGE 35
OFFICIAL RECORDS
RECORDED AT THE REQUEST OF
Miranda USA
2005 JUN -2 AM 10:28

EUREKA COUNTY, NEVADA
M.H. REBALEATI, RECORDER
FILE NO. **198705**
FEES 20.50

**AMENDED
CERTIFICATE OF LOCATION
LODE MINING CLAIM**

TO ALL WHOM IT MAY CONCERN:

The undersigned hereby certifies that he has caused to be located the Fuse 39 Lode Mining Claim in the following quarter sections(s):

| <u>1/4</u> | <u>Section</u> | <u>Township</u> | <u>Range</u> | <u>Meridian</u> |
|------------|----------------|-----------------|--------------|-----------------|
| Nw | 4 | 26 North | 50 East | Mount Diablo |
| Sw | 4 | 26 North | 50 East | Mount Diablo |
| Ne | 4 | 26 North | 50 East | Mount Diablo |
| Se | 4 | 26 North | 50 East | Mount Diablo |

in Eureka County, Nevada, on the 23th day of November, 2004

Name and mailing address of locator is: **Miranda U.S.A., Inc. (a Nevada Corporation)**
5900 Philoree Lane
Reno, Nevada
89511

The Claim is approximately 1500 feet long and 600 feet wide, such that 10 feet are claimed in a East direction and 1490 feet in an West direction from the point of discovery (monument of location), at which the Notice of Location was posted, together with 300 feet on each side of the monument of location and center line of the Claim. The general course of the lode or vein is from the east to the west direction.

The number, location and markings on each corner monument- are as follows:

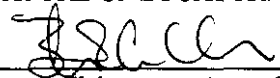
| <u>Location</u> | <u>Markings</u> | <u>Description</u> |
|-------------------------|-----------------|----------------------------------|
| No. 1: Northeast Corner | NE Corner | 1-1/2" x 1-1/2" x 4' wooden post |
| No. 2: Southeast Corner | SE Corner | 1-1/2" x 1-1/2" x 4' wooden post |
| No. 3: Southwest Corner | SW Corner | 1-1/2" x 1-1/2" x 4' wooden post |
| No. 4: Northwest Corner | NW Corner | 1-1/2" x 1-1/2" x 4' wooden post |

As erected on the ground, each corner monument is marked by scribed metal tags with the claim name and number and corner description as described above.

The work of location consisted of making a claim map as provided in NRS 517.040.

Dated this 18th day of January, 2005.

SIGNATURE OF LOCATOR:

By 
Owner, Claimant, or Agent Signature

Brian R Cellura
Owner, Claimant, or Agent Name (printed)

Suggested Form - Nevada Division of Minerals (REV. 6/30/2003 LV)
Nevada Lode Certificate of Location - NRS 517.050

198705

**AMENDED
CERTIFICATE OF LOCATION
LODE MINING CLAIM**

TO ALL WHOM IT MAY CONCERN:

The undersigned hereby certifies that he has caused to be located the Fuse 41 Lode Mining Claim in the following quarter sections(s):

| <u>1/4</u> | <u>Section</u> | <u>Township</u> | <u>Range</u> | <u>Meridian</u> |
|------------|----------------|-----------------|--------------|-----------------|
| Sw | 4 | 26 North | 50 East | Mount Diablo |
| Se | 4 | 26 North | 50 East | Mount Diablo |
| | | | | Mount Diablo |
| | | | | Mount Diablo |

in Eureka County, Nevada, on the 23th day of November, 2004

Name and mailing address of locator is: **Miranda U.S.A., Inc. (a Nevada Corporation)**
5900 Philoree Lane
Reno, Nevada
89511

The Claim is approximately 1500 feet long and 600 feet wide, such that 10 feet are claimed in a East direction and 1490 feet in an West direction from the point of discovery (monument of location), at which the Notice of Location was posted, together with 300 feet on each side of the monument of location and center line of the Claim. The general course of the lode or vein is from the east to the west direction.

The number, location and markings on each corner monument- are as follows:

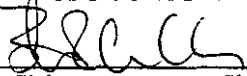
| <u>Location</u> | <u>Markings</u> | <u>Description</u> |
|-------------------------|-----------------|----------------------------------|
| No. 1: Northeast Corner | NE Corner | 1-1/2" x 1-1/2" x 4' wooden post |
| No. 2: Southeast Corner | SE Corner | 1-1/2" x 1-1/2" x 4' wooden post |
| No. 3: Southwest Corner | SW Corner | 1-1/2" x 1-1/2" x 4' wooden post |
| No. 4: Northwest Corner | NW Corner | 1-1/2" x 1-1/2" x 4' wooden post |

As erected on the ground, each corner monument is marked by scribed metal tags with the claim name and number and corner description as described above.

The work of location consisted of making a claim map as provided in NRS 517.040.

Dated this 18th day of January, 2005.

SIGNATURE OF LOCATOR:

By 
Owner, Claimant, or Agent Signature

Brian R Cellura
Owner, Claimant, or Agent Name (printed)

Suggested Form - Nevada Division of Minerals (REV. 6/30/2003 LV)
Nevada Lode Certificate of Location - NRS 517.050

Recorders Stamp

BOOK 414 PAGE 36
OFFICIAL RECORDS
RECORDED AT THE REQUEST OF
Miranda USA
2005 JUN -2 AM 10: 28

EUREKA COUNTY, NEVADA
M.N. REBALEATI, RECORDER
FILE NO. FEES 20.50

198706

198706

BOOK 414 PAGE 036

**AMENDED
CERTIFICATE OF LOCATION
LODE MINING CLAIM**

TO ALL WHOM IT MAY CONCERN:

The undersigned hereby certifies that he has caused to be located the Fuse 47 Lode Mining Claim in the following quarter sections(s):

| <u>1/4</u> | <u>Section</u> | <u>Township</u> | <u>Range</u> | <u>Meridian</u> |
|------------|----------------|-----------------|--------------|-----------------|
| Ne | 9 | 26 North | 50 East | Mount Diablo |
| | | 26 North | 50 East | Mount Diablo |
| | | | | Mount Diablo |
| | | | | Mount Diablo |

in Eureka County, Nevada, on the 23th day of November, 2004

Name and mailing address of locator is: **Miranda U.S.A., Inc. (a Nevada Corporation)**
5900 Philoree Lane
Reno, Nevada
89511

The Claim is approximately 1500 feet long and 600 feet wide, such that 10 feet are claimed in a East direction and 1490 feet in an West direction from the point of discovery (monument of location), at which the Notice of Location was posted, together with 300 feet on each side of the monument of location and center line of the Claim. The general course of the lode or vein is from the east to the west direction.

The number, location and markings on each corner monument- are as follows:

| <u>Location</u> | <u>Markings</u> | <u>Description</u> |
|-------------------------|-----------------|----------------------------------|
| No. 1: Northeast Corner | NE Corner | 1-1/2" x 1-1/2" x 4' wooden post |
| No. 2: Southeast Corner | SE Corner | 1-1/2" x 1-1/2" x 4' wooden post |
| No. 3: Southwest Corner | SW Corner | 1-1/2" x 1-1/2" x 4' wooden post |
| No. 4: Northwest Corner | NW Corner | 1-1/2" x 1-1/2" x 4' wooden post |

As erected on the ground, each corner monument is marked by scribed metal tags with the claim name and number and corner description as described above.

The work of location consisted of making a claim map as provided in NRS 517.040.

Dated this 18th day of January, 2005.

SIGNATURE OF LOCATOR:

By



Owner, Claimant, or Agent Signature

Brian R Cellura

Owner, Claimant, or Agent Name (printed)

Recorders Stamp

BOOK 414 PAGE 37
OFFICIAL RECORDS
RECORDED AT THE REQUEST OF
Miranda USA
2005 JUN -2 AM 10:28

EUREKA COUNTY, NEVADA
M.H. REBALEATI, RECORDER
FILE NO. FEES 20.50

198707

198707

BOOK 414 PAGE 037

Recorders Stamp

BOOK 414 PAGE 38
OFFICIAL RECORDS
RECORDED AT THE REQUEST OF
Miranda U.S.A.
2005 JUN -2 AM 10:28

EUREKA COUNTY, NEVADA
M.N. REGALATI, RECORDER
FILE NO. 198708 FEES 21.50

**AMENDED
CERTIFICATE OF LOCATION
LODE MINING CLAIM**

TO ALL WHOM IT MAY CONCERN:

The undersigned hereby certifies that he has caused to be located the Fuse 48 Lode Mining Claim in the following quarter sections(s):

| <u>1/4</u> | <u>Section</u> | <u>Township</u> | <u>Range</u> | <u>Meridian</u> |
|------------|----------------|-----------------|--------------|-----------------|
| Ne | 9 | 26 North | 50 East | Mount Diablo |
| | | 26 North | 50 East | Mount Diablo |
| | | | | Mount Diablo |
| | | | | Mount Diablo |

in Eureka County, Nevada, on the 23th day of November, 2004

Name and mailing address of locator is: **Miranda U.S.A., Inc. (a Nevada Corporation)**
5900 Philoree Lane
Reno, Nevada
89511

The Claim is approximately 1500 feet long and 600 feet wide, such that 10 feet are claimed in a East direction and 1490 feet in an West direction from the point of discovery (monument of location), at which the Notice of Location was posted, together with 300 feet on each side of the monument of location and center line of the Claim. The general course of the lode or vein is from the east to the west direction.

The number, location and markings on each corner monument- are as follows:


| <u>Location</u> | <u>Markings</u> | <u>Description</u> |
|-------------------------|-----------------|----------------------------------|
| No. 1: Northeast Corner | NE Corner | 1-1/2" x 1-1/2" x 4' wooden post |
| No. 2: Southeast Corner | SE Corner | 1-1/2" x 1-1/2" x 4' wooden post |
| No. 3: Southwest Corner | SW Corner | 1-1/2" x 1-1/2" x 4' wooden post |
| No. 4: Northwest Corner | NW Corner | 1-1/2" x 1-1/2" x 4' wooden post |

As erected on the ground, each corner monument is marked by scribed metal tags with the claim name and number and corner description as described above.

The work of location consisted of making a claim map as provided in NRS 517.040.

Dated this 18th day of January, 2005.

SIGNATURE OF LOCATOR:

By 
Owner, Claimant, or Agent Signature

Brian R Cellura
Owner, Claimant, or Agent Name (printed)

Suggested Form - Nevada Division of Minerals (REV. 6/30/2003 LV)
Nevada Lode Certificate of Location - NRS 517.050

198708

BOOK 414 PAGE 038

Recorders Stamp

BOOK 414 PAGE 39
OFFICIAL RECORDS
RECORDED AT THE REQUEST OF
Miranda USA
2005 JUN -2 AM 10:28

EUREKA COUNTY, NEVADA
M.N. REBALEATI, RECORDER
FILE NO. 198709 FEES 20.50

AMENDED CERTIFICATE OF LOCATION LODE MINING CLAIM

TO ALL WHOM IT MAY CONCERN:

The undersigned hereby certifies that he has caused to be located the Fuse 49 Lode Mining Claim in the following quarter sections(s):

| <u>1/4</u> | <u>Section</u> | <u>Township</u> | <u>Range</u> | <u>Meridian</u> |
|------------|----------------|-----------------|--------------|-----------------|
| Ne | 9 | 26 North | 50 East | Mount Diablo |
| | | 26 North | 50 East | Mount Diablo |
| | | | | Mount Diablo |
| | | | | Mount Diablo |

in Eureka County, Nevada, on the 23th day of November, 2004

Name and mailing address of locator is: **Miranda U.S.A., Inc. (a Nevada Corporation)**
5900 Philoree Lane
Reno, Nevada
89511

The Claim is approximately 1500 feet long and 600 feet wide, such that 10 feet are claimed in a East direction and 1490 feet in an West direction from the point of discovery (monument of location), at which the Notice of Location was posted, together with 300 feet on each side of the monument of location and center line of the Claim. The general course of the lode or vein is from the east to the west direction.

The number, location and markings on each corner monument- are as follows:

| <u>Location</u> | <u>Markings</u> | <u>Description</u> |
|-------------------------|-----------------|----------------------------------|
| No. 1: Northeast Corner | NE Corner | 1-1/2" x 1-1/2" x 4' wooden post |
| No. 2: Southeast Corner | SE Corner | 1-1/2" x 1-1/2" x 4' wooden post |
| No. 3: Southwest Corner | SW Corner | 1-1/2" x 1-1/2" x 4' wooden post |
| No. 4: Northwest Corner | NW Corner | 1-1/2" x 1-1/2" x 4' wooden post |

As erected on the ground, each corner monument is marked by scribed metal tags with the claim name and number and corner description as described above.

The work of location consisted of making a claim map as provided in NRS 517.040.

Dated this 18th day of January, 2005.

SIGNATURE OF LOCATOR:

By *Brian R Cellura*
Owner, Claimant, or Agent Signature

Brian R Cellura
Owner, Claimant, or Agent Name (printed)

Suggested Form - Nevada Division of Minerals (REV. 6/30/2003 LV)
Nevada Lode Certificate of Location - NRS 517.050

198709

BOOK 4 | 4 PAGE 039

**AMENDED
CERTIFICATE OF LOCATION
LODE MINING CLAIM**

TO ALL WHOM IT MAY CONCERN:

The undersigned hereby certifies that he has caused to be located the Fuse 50 Lode Mining Claim in the following quarter sections(s):

| <u>1/4</u> | <u>Section</u> | <u>Township</u> | <u>Range</u> | <u>Meridian</u> |
|------------|----------------|-----------------|--------------|-----------------|
| Ne | 9 | 26 North | 50 East | Mount Diablo |
| Se | 9 | 26 North | 50 East | Mount Diablo |
| | | | | Mount Diablo |
| | | | | Mount Diablo |

in Eureka County, Nevada, on the 18th day of November, 2004

Name and mailing address of locator is: **Miranda U.S.A., Inc. (a Nevada Corporation)**
5900 Philoree Lane
Reno, Nevada
89511

The Claim is approximately 1500 feet long and 600 feet wide, such that 10 feet are claimed in a East direction and 1490 feet in an West direction from the point of discovery (monument of location), at which the Notice of Location was posted, together with 300 feet on each side of the monument of location and center line of the Claim. The general course of the lode or vein is from the east to the west direction.

The number, location and markings on each corner monument- are as follows:

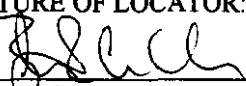
| <u>Location</u> | <u>Markings</u> | <u>Description</u> |
|-------------------------|-----------------|----------------------------------|
| No. 1: Northeast Corner | NE Corner | 1-1/2" x 1-1/2" x 4' wooden post |
| No. 2: Southeast Corner | SE Corner | 1-1/2" x 1-1/2" x 4' wooden post |
| No. 3: Southwest Corner | SW Corner | 1-1/2" x 1-1/2" x 4' wooden post |
| No. 4: Northwest Corner | NW Corner | 1-1/2" x 1-1/2" x 4' wooden post |

As erected on the ground, each corner monument is marked by scribed metal tags with the claim name and number and corner description as described above.

The work of location consisted of making a claim map as provided in NRS 517.040.

Dated this 18th day of January, 2005.

SIGNATURE OF LOCATOR:

By 
Owner, Claimant, or Agent Signature

Brian R Cellura
Owner, Claimant, or Agent Name (printed)

Recorders Stamp

BOOK 414 PAGE 40
OFFICIAL RECORDS
RECORDED AT THE REQUEST OF
Miranda USA
2005 JUN -2 AM 10:28

EUREKA COUNTY, NEVADA
M.H. REBALEATI, RECORDER
FILE NO. 198710
FEES 20.50

198710

198710

Recorders Stamp

BOOK 414 PAGE 41
OFFICIAL RECORDS
RECORDED AT THE REQUEST OF
Miranda USA
2005 JUN -2 AM 10:28

EUREKA COUNTY, NEVADA
M.N. REBALEATI, RECORDER
FILE NO. FEES 20.50

AMENDED CERTIFICATE OF LOCATION LODE MINING CLAIM

TO ALL WHOM IT MAY CONCERN:

The undersigned hereby certifies that he has caused to be located the Fuse 52 Lode Mining Claim in the following quarter sections(s):

| <u>1/4</u> | <u>Section</u> | <u>Township</u> | <u>Range</u> | <u>Meridian</u> |
|------------|----------------|-----------------|--------------|-----------------|
| Ne | 33 | 27 North | 50 East | Mount Diablo |
| | | 27 North | 50 East | Mount Diablo |
| | | | | Mount Diablo |
| | | | | Mount Diablo |

198711

in Eureka County, Nevada, on the 18th day of November, 2004

Name and mailing address of locator is: **Miranda U.S.A., Inc. (a Nevada Corporation)**
5900 Philoree Lane
Reno, Nevada
89511

The Claim is approximately 1500 feet long and 600 feet wide, such that 10 feet are claimed in a West direction and 1490 feet in an East direction from the point of discovery (monument of location), at which the Notice of Location was posted, together with 300 feet on each side of the monument of location and center line of the Claim. The general course of the lode or vein is from the east to the west direction.

The number, location and markings on each corner monument- are as follows:

| <u>Location</u> | <u>Markings</u> | <u>Description</u> |
|-------------------------|-----------------|----------------------------------|
| No. 1: Northeast Corner | NE Corner | 1-1/2" x 1-1/2" x 4' wooden post |
| No. 2: Southeast Corner | SE Corner | 1-1/2" x 1-1/2" x 4' wooden post |
| No. 3: Southwest Corner | SW Corner | 1-1/2" x 1-1/2" x 4' wooden post |
| No. 4: Northwest Corner | NW Corner | 1-1/2" x 1-1/2" x 4' wooden post |

As erected on the ground, each corner monument is marked by scribed metal tags with the claim name and number and corner description as described above.

The work of location consisted of making a claim map as provided in NRS 517.040.

Dated this 18th day of January, 2005.

SIGNATURE OF LOCATOR:

By Brian R Cellura
Owner, Claimant, or Agent Signature

Brian R Cellura
Owner, Claimant, or Agent Name (printed)

Suggested Form - Nevada Division of Minerals (REV. 6/30/2003 LV)
Nevada Lode Certificate of Location - NRS 517.050

198711

BOOK 414 PAGE 041

Recorders Stamp

BOOK 414 PAGE 42
OFFICIAL RECORDS
RECORDED AT THE REQUEST OF
Miranda USA
2005 JUN -2 AM 10:28

EUREKA COUNTY, NEVADA
M.N. REBALEATI, RECORDER
FILE NO. 20.50

AMENDED CERTIFICATE OF LOCATION LODE MINING CLAIM

TO ALL WHOM IT MAY CONCERN:

The undersigned hereby certifies that he has caused to be located the Fuse 54 Lode Mining Claim in the following quarter sections(s):

| <u>1/4</u> | <u>Section</u> | <u>Township</u> | <u>Range</u> | <u>Meridian</u> |
|------------|----------------|-----------------|--------------|-----------------|
| Ne | 33 | 27 North | 50 East | Mount Diablo |
| | | 27 North | 50 East | Mount Diablo |
| | | | | Mount Diablo |
| | | | | Mount Diablo |

198712

in Eureka County, Nevada, on the 18th day of November, 2004

Name and mailing address of locator is: **Miranda U.S.A., Inc. (a Nevada Corporation)**
5900 Philoree Lane
Reno, Nevada
89511

The Claim is approximately 1500 feet long and 600 feet wide, such that 10 feet are claimed in a West direction and 1490 feet in an East direction from the point of discovery (monument of location), at which the Notice of Location was posted, together with 300 feet on each side of the monument of location and center line of the Claim. The general course of the lode or vein is from the east to the west direction.

The number, location and markings on each corner monument- are as follows:

| <u>Location</u> | <u>Markings</u> | <u>Description</u> |
|-------------------------|-----------------|----------------------------------|
| No. 1: Northeast Corner | NE Corner | 1-1/2" x 1-1/2" x 4' wooden post |
| No. 2: Southeast Corner | SE Corner | 1-1/2" x 1-1/2" x 4' wooden post |
| No. 3: Southwest Corner | SW Corner | 1-1/2" x 1-1/2" x 4' wooden post |
| No. 4: Northwest Corner | NW Corner | 1-1/2" x 1-1/2" x 4' wooden post |

As erected on the ground, each corner monument is marked by scribed metal tags with the claim name and number and corner description as described above.

The work of location consisted of making a claim map as provided in NRS 517.040.

Dated this 18th day of January, 2005.

SIGNATURE OF LOCATOR:

By *Brian R Cellura*
Owner, Claimant, or Agent Signature

Brian R Cellura
Owner, Claimant, or Agent Name (printed)

Suggested Form - Nevada Division of Minerals (REV. 6/30/2003 LV)
Nevada Lode Certificate of Location - NRS 517.050

198712

BOOK 4 | 4 PAGE 0 4 2

**AMENDED
CERTIFICATE OF LOCATION
LODE MINING CLAIM**

TO ALL WHOM IT MAY CONCERN:

The undersigned hereby certifies that he has caused to be located the Fuse 55 Lode Mining Claim in the following quarter sections(s):

| <u>1/4</u> | <u>Section</u> | <u>Township</u> | <u>Range</u> | <u>Meridian</u> |
|------------|----------------|-----------------|--------------|-----------------|
| Nw | 33 | 27 North | 50 East | Mount Diablo |
| | | 27 North | 50 East | Mount Diablo |
| | | | | Mount Diablo |
| | | | | Mount Diablo |

in Eureka County, Nevada, on the 18th day of November, 2004

Name and mailing address of locator is: **Miranda U.S.A., Inc. (a Nevada Corporation)**
5900 Philoree Lane
Reno, Nevada
89511

The Claim is approximately 1500 feet long and 600 feet wide, such that 10 feet are claimed in a East direction and 1490 feet in an West direction from the point of discovery (monument of location), at which the Notice of Location was posted, together with 300 feet on each side of the monument of location and center line of the Claim. The general course of the lode or vein is from the east to the west direction.

The number, location and markings on each corner monument- are as follows:


| <u>Location</u> | <u>Markings</u> | <u>Description</u> |
|-------------------------|-----------------|----------------------------------|
| No. 1: Northeast Corner | NE Corner | 1-1/2" x 1-1/2" x 4' wooden post |
| No. 2: Southeast Corner | SE Corner | 1-1/2" x 1-1/2" x 4' wooden post |
| No. 3: Southwest Corner | SW Corner | 1-1/2" x 1-1/2" x 4' wooden post |
| No. 4: Northwest Corner | NW Corner | 1-1/2" x 1-1/2" x 4' wooden post |

As erected on the ground, each corner monument is marked by scribed metal tags with the claim name and number and corner description as described above.

The work of location consisted of making a claim map as provided in NRS 517.040.

Dated this 18th day of January, 2005.

SIGNATURE OF LOCATOR:

By 
Owner, Claimant, or Agent Signature

Brian R Cellura
Owner, Claimant, or Agent Name (printed)

Recorders Stamp
BOOK 414 PAGE 43
OFFICIAL RECORDS
RECORDED AT THE REQUEST OF
Miranda USA
2005 JUN -2 AM 10:28
EUREKA COUNTY, NEVADA
M.M. REBALEATI, RECORDER
FILE NO. 198713 FEES 20.50

198713

BOOK 414 PAGE 43

**AMENDED
CERTIFICATE OF LOCATION
LODE MINING CLAIM**

TO ALL WHOM IT MAY CONCERN:

The undersigned hereby certifies that he has caused to be located the Fuse 57 Lode Mining Claim in the following quarter sections(s):

| <u>1/4</u> | <u>Section</u> | <u>Township</u> | <u>Range</u> | <u>Meridian</u> |
|------------|----------------|-----------------|--------------|-----------------|
| Nw | 33 | 27 North | 50 East | Mount Diablo |
| Sw | 33 | 27 North | 50 East | Mount Diablo |
| | | | | Mount Diablo |
| | | | | Mount Diablo |

in Eureka County, Nevada, on the 18th day of November, 2004

Name and mailing address of locator is: **Miranda U.S.A., Inc. (a Nevada Corporation)**
5900 Philoree Lane
Reno, Nevada
89511

The Claim is approximately 1500 feet long and 600 feet wide, such that 10 feet are claimed in a East direction and 1490 feet in an West direction from the point of discovery (monument of location), at which the Notice of Location was posted, together with 300 feet on each side of the monument of location and center line of the Claim. The general course of the lode or vein is from the east to the west direction.

The number, location and markings on each corner monument- are as follows:

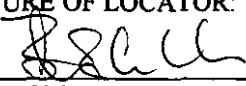
| <u>Location</u> | <u>Markings</u> | <u>Description</u> |
|-------------------------|-----------------|----------------------------------|
| No. 1: Northeast Corner | NE Corner | 1-1/2" x 1-1/2" x 4' wooden post |
| No. 2: Southeast Corner | SE Corner | 1-1/2" x 1-1/2" x 4' wooden post |
| No. 3: Southwest Corner | SW Corner | 1-1/2" x 1-1/2" x 4' wooden post |
| No. 4: Northwest Corner | NW Corner | 1-1/2" x 1-1/2" x 4' wooden post |

As erected on the ground, each corner monument is marked by scribed metal tags with the claim name and number and corner description as described above.

The work of location consisted of making a claim map as provided in NRS 517.040.

Dated this 18th day of January, 2005.

SIGNATURE OF LOCATOR:

By 
Owner, Claimant, or Agent Signature

Brian R Cellura
Owner, Claimant, or Agent Name (printed)

Recorders Stamp
BOOK 414 PAGE 44
OFFICIAL RECORDS
RECORDED AT THE REQUEST OF
Miranda USA
2005 JUN -2 AM 10:28
EUREKA COUNTY, NEVADA
M.N. REBALEATI, RECORDER
FILE NO. FEES 20.50

198714

198714

BOOK 414 PAGE 044

**AMENDED
CERTIFICATE OF LOCATION
LODE MINING CLAIM**

TO ALL WHOM IT MAY CONCERN:

The undersigned hereby certifies that he has caused to be located the Fuse 58 Lode Mining Claim in the following quarter sections(s):

| <u>1/4</u> | <u>Section</u> | <u>Township</u> | <u>Range</u> | <u>Meridian</u> |
|------------|----------------|-----------------|--------------|-----------------|
| Se | 32 | 27 North | 50 East | Mount Diablo |
| Sw | 33 | 27 North | 50 East | Mount Diablo |
| | | | | Mount Diablo |
| | | | | Mount Diablo |

in Eureka County, Nevada, on the 18th day of November, 2004

Name and mailing address of locator is: **Miranda U.S.A., Inc. (a Nevada Corporation)**
5900 Philoree Lane
Reno, Nevada
89511

The Claim is approximately 1500 feet long and 600 feet wide, such that 10 feet are claimed in a West direction and 1490 feet in an East direction from the point of discovery (monument of location), at which the Notice of Location was posted, together with 300 feet on each side of the monument of location and center line of the Claim. The general course of the lode or vein is from the east to the west direction.

The number, location and markings on each corner monument- are as follows:

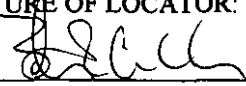
| <u>Location</u> | <u>Markings</u> | <u>Description</u> |
|-------------------------|-----------------|----------------------------------|
| No. 1: Northeast Corner | NE Corner | 1-1/2" x 1-1/2" x 4' wooden post |
| No. 2: Southeast Corner | SE Corner | 1-1/2" x 1-1/2" x 4' wooden post |
| No. 3: Southwest Corner | SW Corner | 1-1/2" x 1-1/2" x 4' wooden post |
| No. 4: Northwest Corner | NW Corner | 1-1/2" x 1-1/2" x 4' wooden post |

As erected on the ground, each corner monument is marked by scribed metal tags with the claim name and number and corner description as described above.

The work of location consisted of making a claim map as provided in NRS 517.040.

Dated this 18th day of January, 2005.

SIGNATURE OF LOCATOR:

By 
Owner, Claimant, or Agent Signature

Brian R Cellura
Owner, Claimant, or Agent Name (printed)

Recorders Stamp
BOOK 414 PAGE 45
OFFICIAL RECORDS
RECORDED AT THE REQUEST OF
Miranda USA
2005 JUN -2 AM 10:28
EUREKA COUNTY, NEVADA
M.H. REBALEATI, RECORDER
FILE NO. 20.50

198715

198715

**AMENDED
CERTIFICATE OF LOCATION
LODE MINING CLAIM**

TO ALL WHOM IT MAY CONCERN:

The undersigned hereby certifies that he has caused to be located the Fuse 59 Lode Mining Claim in the following quarter sections(s):

| <u>1/4</u> | <u>Section</u> | <u>Township</u> | <u>Range</u> | <u>Meridian</u> |
|------------|----------------|-----------------|--------------|-----------------|
| Se | 32 | 27 North | 50 East | Mount Diablo |
| | | 27 North | 50 East | Mount Diablo |
| | | | | Mount Diablo |
| | | | | Mount Diablo |

in Eureka County, Nevada, on the 18th day of November, 2004

Name and mailing address of locator is: **Miranda U.S.A., Inc. (a Nevada Corporation)**
5900 Philoree Lane
Reno, Nevada
89511

The Claim is approximately 1500 feet long and 600 feet wide, such that 10 feet are claimed in a East direction and 1490 feet in an West direction from the point of discovery (monument of location), at which the Notice of Location was posted, together with 300 feet on each side of the monument of location and center line of the Claim. The general course of the lode or vein is from the east to the west direction.

The number, location and markings on each corner monument- are as follows:


| <u>Location</u> | <u>Markings</u> | <u>Description</u> |
|-------------------------|-----------------|----------------------------------|
| No. 1: Northeast Corner | NE Corner | 1-1/2" x 1-1/2" x 4' wooden post |
| No. 2: Southeast Corner | SE Corner | 1-1/2" x 1-1/2" x 4' wooden post |
| No. 3: Southwest Corner | SW Corner | 1-1/2" x 1-1/2" x 4' wooden post |
| No. 4: Northwest Corner | NW Corner | 1-1/2" x 1-1/2" x 4' wooden post |

As erected on the ground, each corner monument is marked by scribed metal tags with the claim name and number and corner description as described above.

The work of location consisted of making a claim map as provided in NRS 517.040.

Dated this 18th day of January, 2005.

SIGNATURE OF LOCATOR:

By 
Owner, Claimant, or Agent Signature

Brian R Cellura
Owner, Claimant, or Agent Name (printed)

Recorders Stamp
BOOK 414 PAGE 46
OFFICIAL RECORDS
RECORDED AT THE REQUEST OF
Miranda USA
2005 JUN -2 AM 10:28
EUREKA COUNTY, NEVADA
M.N. REBALEATI, RECORDER
FILE NO. _____ FEES 20.50
198716

198716

**AMENDED
CERTIFICATE OF LOCATION
LODE MINING CLAIM**

TO ALL WHOM IT MAY CONCERN:

The undersigned hereby certifies that he has caused to be located the Fuse 60 Lode Mining Claim in the following quarter sections(s):

| <u>1/4</u> | <u>Section</u> | <u>Township</u> | <u>Range</u> | <u>Meridian</u> |
|------------|----------------|-----------------|--------------|-----------------|
| Se | 32 | 27 North | 50 East | Mount Diablo |
| Sw | 33 | 27 North | 50 East | Mount Diablo |
| | | | | Mount Diablo |
| | | | | Mount Diablo |

in Eureka County, Nevada, on the 18th day of November, 2004

Name and mailing address of locator is: **Miranda U.S.A., Inc. (a Nevada Corporation)**
5900 Philoree Lane
Reno, Nevada
89511

The Claim is approximately 1500 feet long and 600 feet wide, such that 10 feet are claimed in a West direction and 1490 feet in an East direction from the point of discovery (monument of location), at which the Notice of Location was posted, together with 300 feet on each side of the monument of location and center line of the Claim. The general course of the lode or vein is from the east to the west direction.

The number, location and markings on each corner monument- are as follows:


| <u>Location</u> | <u>Markings</u> | <u>Description</u> |
|-------------------------|-----------------|----------------------------------|
| No. 1: Northeast Corner | NE Corner | 1-1/2" x 1-1/2" x 4' wooden post |
| No. 2: Southeast Corner | SE Corner | 1-1/2" x 1-1/2" x 4' wooden post |
| No. 3: Southwest Corner | SW Corner | 1-1/2" x 1-1/2" x 4' wooden post |
| No. 4: Northwest Corner | NW Corner | 1-1/2" x 1-1/2" x 4' wooden post |

As erected on the ground, each corner monument is marked by scribed metal tags with the claim name and number and corner description as described above.

The work of location consisted of making a claim map as provided in NRS 517.040.

Dated this 18th day of January, 2005.

SIGNATURE OF LOCATOR:

By 
Owner, Claimant, or Agent Signature

Brian R Cellura
Owner, Claimant, or Agent Name (printed)

Recorders Stamp
BOOK 414 PAGE 47
OFFICIAL RECORDS
RECORDED AT THE REQUEST OF
Miranda USA
2005 JUN -2 AM 10:28
EUREKA COUNTY, NEVADA
M.H. REBALEATI, RECORDER
FILE NO. 198717 FEES 20.50

198717

198717

BOOK 414 PAGE 047

**AMENDED
CERTIFICATE OF LOCATION
LODE MINING CLAIM**

TO ALL WHOM IT MAY CONCERN:

The undersigned hereby certifies that he has caused to be located the Fuse 61 Lode Mining Claim in the following quarter sections(s):

| <u>1/4</u> | <u>Section</u> | <u>Township</u> | <u>Range</u> | <u>Meridian</u> |
|------------|----------------|-----------------|--------------|-----------------|
| Se | 32 | 27 North | 50 East | Mount Diablo |
| | | 27 North | 50 East | Mount Diablo |
| | | | | Mount Diablo |
| | | | | Mount Diablo |

in Eureka County, Nevada, on the 18th day of November, 2004

Name and mailing address of locator is: **Miranda U.S.A., Inc. (a Nevada Corporation)**
5900 Philoree Lane
Reno, Nevada
89511

The Claim is approximately 1500 feet long and 600 feet wide, such that 10 feet are claimed in a East direction and 1490 feet in an West direction from the point of discovery (monument of location), at which the Notice of Location was posted, together with 300 feet on each side of the monument of location and center line of the Claim. The general course of the lode or vein is from the east to the west direction.

The number, location and markings on each corner monument- are as follows:


| <u>Location</u> | <u>Markings</u> | <u>Description</u> |
|-------------------------|-----------------|----------------------------------|
| No. 1: Northeast Corner | NE Corner | 1-1/2" x 1-1/2" x 4' wooden post |
| No. 2: Southeast Corner | SE Corner | 1-1/2" x 1-1/2" x 4' wooden post |
| No. 3: Southwest Corner | SW Corner | 1-1/2" x 1-1/2" x 4' wooden post |
| No. 4: Northwest Corner | NW Corner | 1-1/2" x 1-1/2" x 4' wooden post |

As erected on the ground, each corner monument is marked by scribed metal tags with the claim name and number and corner description as described above.

The work of location consisted of making a claim map as provided in NRS 517.040.

Dated this 18th day of January, 2005.

SIGNATURE OF LOCATOR:

By 
Owner, Claimant, or Agent Signature

Brian R Cellura
Owner, Claimant, or Agent Name (printed)

Recorders Stamp
BOOK 414 PAGE 48
OFFICIAL RECORDS
RECORDED AT THE REQUEST OF
Miranda USA
2005 JUN -2 AM 10: 29
EUREKA COUNTY, NEVADA
M.N. REBALEATI, RECORDER
FILE NO. 2050

198718

198718

**AMENDED
CERTIFICATE OF LOCATION
LODE MINING CLAIM**

TO ALL WHOM IT MAY CONCERN:

The undersigned hereby certifies that he has caused to be located the Fuse 62 Lode Mining Claim in the following quarter sections(s):

| <u>1/4</u> | <u>Section</u> | <u>Township</u> | <u>Range</u> | <u>Meridian</u> |
|------------|----------------|-----------------|--------------|-----------------|
| Sw | 32 | 27 North | 50 East | Mount Diablo |
| Se | 32 | 27 North | 50 East | Mount Diablo |
| | | | | Mount Diablo |
| | | | | Mount Diablo |

in Eureka County, Nevada, on the 18th day of November, 2004

Name and mailing address of locator is: **Miranda U.S.A., Inc. (a Nevada Corporation)**
5900 Philoree Lane
Reno, Nevada
89511

The Claim is approximately 1500 feet long and 600 feet wide, such that 10 feet are claimed in a West direction and 1490 feet in an East direction from the point of discovery (monument of location), at which the Notice of Location was posted, together with 300 feet on each side of the monument of location and center line of the Claim. The general course of the lode or vein is from the east to the west direction.

The number, location and markings on each corner monument- are as follows:


| <u>Location</u> | <u>Markings</u> | <u>Description</u> |
|-------------------------|-----------------|----------------------------------|
| No. 1: Northeast Corner | NE Corner | 1-1/2" x 1-1/2" x 4' wooden post |
| No. 2: Southeast Corner | SE Corner | 1-1/2" x 1-1/2" x 4' wooden post |
| No. 3: Southwest Corner | SW Corner | 1-1/2" x 1-1/2" x 4' wooden post |
| No. 4: Northwest Corner | NW Corner | 1-1/2" x 1-1/2" x 4' wooden post |

As erected on the ground, each corner monument is marked by scribed metal tags with the claim name and number and corner description as described above.

The work of location consisted of making a claim map as provided in NRS 517.040.

Dated this 18th day of January, 2005.

SIGNATURE OF LOCATOR:

By 
Owner, Claimant, or Agent Signature

Brian R Cellura
Owner, Claimant, or Agent Name (printed)

Recorders Stamp

BOOK 414 PAGE 49
OFFICIAL RECORDS
RECORDED AT THE REQUEST OF
Miranda USA
2005 JUN -2 AM 10:29

EUREKA COUNTY, NEVADA
M.N. REBALEATI, RECORDER
FILE NO. 20 50

198719

198719

**AMENDED
CERTIFICATE OF LOCATION
LODE MINING CLAIM**

TO ALL WHOM IT MAY CONCERN:

The undersigned hereby certifies that he has caused to be located the Fuse 63 Lode Mining Claim in the following quarter sections(s):

| <u>1/4</u> | <u>Section</u> | <u>Township</u> | <u>Range</u> | <u>Meridian</u> |
|------------|----------------|-----------------|--------------|-----------------|
| Sw | 32 | 27 North | 50 East | Mount Diablo |
| | | 27 North | 50 East | Mount Diablo |
| | | | | Mount Diablo |
| | | | | Mount Diablo |

in Eureka County, Nevada, on the 18th day of November, 2004

Name and mailing address of locator is: **Miranda U.S.A., Inc. (a Nevada Corporation)**
5900 Philoree Lane
Reno, Nevada
89511

The Claim is approximately 1500 feet long and 600 feet wide, such that 10 feet are claimed in a East direction and 1490 feet in an West direction from the point of discovery (monument of location), at which the Notice of Location was posted, together with 300 feet on each side of the monument of location and center line of the Claim. The general course of the lode or vein is from the east to the west direction.

The number, location and markings on each corner monument- are as follows:

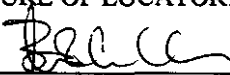
| <u>Location</u> | <u>Markings</u> | <u>Description</u> |
|-------------------------|-----------------|----------------------------------|
| No. 1: Northeast Corner | NE Corner | 1-1/2" x 1-1/2" x 4' wooden post |
| No. 2: Southeast Corner | SE Corner | 1-1/2" x 1-1/2" x 4' wooden post |
| No. 3: Southwest Corner | SW Corner | 1-1/2" x 1-1/2" x 4' wooden post |
| No. 4: Northwest Corner | NW Corner | 1-1/2" x 1-1/2" x 4' wooden post |

As erected on the ground, each corner monument is marked by scribed metal tags with the claim name and number and corner description as described above.

The work of location consisted of making a claim map as provided in NRS 517.040.

Dated this 18th day of January, 2005.

SIGNATURE OF LOCATOR:

By 
Owner, Claimant, or Agent Signature

Brian R Cellura
Owner, Claimant, or Agent Name (printed)

Recorders Stamp
BOOK 414 PAGE 50
OFFICIAL RECORDS
RECORDED AT THE REQUEST OF
Miranda USA
2005 JUN -2 AM 10:29
EUREKA COUNTY, NEVADA
M.H. REBALEATH, RECORDER
FILE NO. _____ FEES 20.50
198720

198720

BOOK 414 PAGE 050

**AMENDED
CERTIFICATE OF LOCATION
LODE MINING CLAIM**

TO ALL WHOM IT MAY CONCERN:

The undersigned hereby certifies that he has caused to be located the Fuse 64 Lode Mining Claim in the following quarter sections(s):

| <u>1/4</u> | <u>Section</u> | <u>Township</u> | <u>Range</u> | <u>Meridian</u> |
|------------|----------------|-----------------|--------------|-----------------|
| Se | 32 | 27 North | 50 East | Mount Diablo |
| Sw | 32 | 27 North | 50 East | Mount Diablo |
| Ne | 5 | 26 North | 50 East | Mount Diablo |
| Nw | 5 | 26 North | 50 East | Mount Diablo |

in Eureka County, Nevada, on the 19th day of November, 2004

Name and mailing address of locator is: **Miranda U.S.A., Inc. (a Nevada Corporation)**
5900 Philoree Lane
Reno, Nevada
89511

The Claim is approximately 1500 feet long and 600 feet wide, such that 10 feet are claimed in a West direction and 1490 feet in an East direction from the point of discovery (monument of location), at which the Notice of Location was posted, together with 300 feet on each side of the monument of location and center line of the Claim. The general course of the lode or vein is from the east to the west direction.

The number, location and markings on each corner monument- are as follows:

| <u>Location</u> | <u>Markings</u> | <u>Description</u> |
|-------------------------|-----------------|----------------------------------|
| No. 1: Northeast Corner | NE Corner | 1-1/2" x 1-1/2" x 4' wooden post |
| No. 2: Southeast Corner | SE Corner | 1-1/2" x 1-1/2" x 4' wooden post |
| No. 3: Southwest Corner | SW Corner | 1-1/2" x 1-1/2" x 4' wooden post |
| No. 4: Northwest Corner | NW Corner | 1-1/2" x 1-1/2" x 4' wooden post |

As erected on the ground, each corner monument is marked by scribed metal tags with the claim name and number and corner description as described above.

The work of location consisted of making a claim map as provided in NRS 517.040.

Dated this 18th day of January, 2005.

SIGNATURE OF LOCATOR:

By



Owner, Claimant, or Agent Signature

Brian R Cellura

Owner, Claimant, or Agent Name (printed)

Recorders Stamp

BOOK 414 PAGE 51
OFFICIAL RECORDS
RECORDED AT THE REQUEST OF
Miranda USA
2005 JUN -2 AM 10:29

EUREKA COUNTY, NEVADA
M.N. REBALEATI, RECORDER
FILE NO.

198721

FEES 20.50

198721

BOOK 4 | 4 PAGE 051

Recorders Stamp

BOOK 414 PAGE 52
OFFICIAL RECORDS
RECORDED AT THE REQUEST OF
Miranda USA
2005 JUN -2 AM 10:29

EUREKA COUNTY, NEVADA
M.N. REBALEATI, RECORDER
FILE NO. FEES 20.50

**AMENDED
CERTIFICATE OF LOCATION
LODE MINING CLAIM**

TO ALL WHOM IT MAY CONCERN:

The undersigned hereby certifies that he has caused to be located the Fuse 65 Lode Mining Claim in the following quarter sections(s):

| <u>1/4</u> | <u>Section</u> | <u>Township</u> | <u>Range</u> | <u>Meridian</u> |
|------------|----------------|-----------------|--------------|-----------------|
| Sw | 32 | 27 North | 50 East | Mount Diablo |
| | | 27 North | 50 East | Mount Diablo |
| Nw | 5 | 26 North | 50 East | Mount Diablo |
| | | 26 North | 50 East | Mount Diablo |

198722

in Eureka County, Nevada, on the 19th day of November, 2004

Name and mailing address of locator is: **Miranda U.S.A., Inc. (a Nevada Corporation)**
5900 Philoree Lane
Reno, Nevada
89511

The Claim is approximately 1500 feet long and 600 feet wide, such that 10 feet are claimed in a East direction and 1490 feet in an West direction from the point of discovery (monument of location), at which the Notice of Location was posted, together with 300 feet on each side of the monument of location and center line of the Claim. The general course of the lode or vein is from the east to the west direction.

The number, location and markings on each corner monument- are as follows:

| <u>Location</u> | <u>Markings</u> | <u>Description</u> |
|-------------------------|-----------------|----------------------------------|
| No. 1: Northeast Corner | NE Corner | 1-1/2" x 1-1/2" x 4' wooden post |
| No. 2: Southeast Corner | SE Corner | 1-1/2" x 1-1/2" x 4' wooden post |
| No. 3: Southwest Corner | SW Corner | 1-1/2" x 1-1/2" x 4' wooden post |
| No. 4: Northwest Corner | NW Corner | 1-1/2" x 1-1/2" x 4' wooden post |

As erected on the ground, each corner monument is marked by scribed metal tags with the claim name and number and corner description as described above.

The work of location consisted of making a claim map as provided in NRS 517.040.

Dated this 18th day of January, 2005.

SIGNATURE OF LOCATOR:

By

Brian R Cellura
Owner, Claimant, or Agent Signature

Brian R Cellura

Owner, Claimant, or Agent Name (printed)

Suggested Form - Nevada Division of Minerals (REV. 6/30/2003 LV)
Nevada Lode Certificate of Location - NRS 517.050

198722

**AMENDED
CERTIFICATE OF LOCATION
LODE MINING CLAIM**

TO ALL WHOM IT MAY CONCERN:

The undersigned hereby certifies that he has caused to be located the Fuse 66 Lode Mining Claim in the following quarter sections(s):

| <u>1/4</u> | <u>Section</u> | <u>Township</u> | <u>Range</u> | <u>Meridian</u> |
|------------|----------------|-----------------|--------------|-----------------|
| Ne | 17 | 26 North | 50 East | Mount Diablo |
| Nw | 17 | 26 North | 50 East | Mount Diablo |
| | | | | Mount Diablo |
| | | | | Mount Diablo |

in Eureka County, Nevada, on the 19th day of November, 2004

Name and mailing address of locator is: **Miranda U.S.A., Inc. (a Nevada Corporation)**
5900 Philoree Lane
Reno, Nevada
89511

The Claim is approximately 1500 feet long and 600 feet wide, such that 10 feet are claimed in a West direction and 1490 feet in an East direction from the point of discovery (monument of location), at which the Notice of Location was posted, together with 300 feet on each side of the monument of location and center line of the Claim. The general course of the lode or vein is from the east to the west direction.

The number, location and markings on each corner monument- are as follows:

| <u>Location</u> | <u>Markings</u> | <u>Description</u> |
|-------------------------|-----------------|----------------------------------|
| No. 1: Northeast Corner | NE Corner | 1-1/2" x 1-1/2" x 4' wooden post |
| No. 2: Southeast Corner | SE Corner | 1-1/2" x 1-1/2" x 4' wooden post |
| No. 3: Southwest Corner | SW Corner | 1-1/2" x 1-1/2" x 4' wooden post |
| No. 4: Northwest Corner | NW Corner | 1-1/2" x 1-1/2" x 4' wooden post |

As erected on the ground, each corner monument is marked by scribed metal tags with the claim name and number and corner description as described above.

The work of location consisted of making a claim map as provided in NRS 517.040.

Dated this 18th day of January, 2005.

SIGNATURE OF LOCATOR:

By Brian R Cellura
Owner, Claimant, or Agent Signature

Brian R Cellura
Owner, Claimant, or Agent Name (printed)

Recorders Stamp
BOOK 414 PAGE 53
OFFICIAL RECORDS
RECORDED AT THE REQUEST OF
Miranda USA
2005 JUN -2 AM 10: 29
EUREKA COUNTY, NEVADA
M.N. REBALEATI, RECORDER
FILE NO. **198723** FEES 20.50

198723

BOOK 4 | 4 PAGE 053

**AMENDED
CERTIFICATE OF LOCATION
LODE MINING CLAIM**

TO ALL WHOM IT MAY CONCERN:

The undersigned hereby certifies that he has caused to be located the Fuse 67 Lode Mining Claim in the following quarter sections(s):

| <u>1/4</u> | <u>Section</u> | <u>Township</u> | <u>Range</u> | <u>Meridian</u> |
|------------|----------------|-----------------|--------------|-----------------|
| Nw | 17 | 26 North | 50 East | Mount Diablo |
| | | 26 North | 50 East | Mount Diablo |
| | | | | Mount Diablo |
| | | | | Mount Diablo |

in Eureka County, Nevada, on the 19th day of November, 2004

Name and mailing address of locator is: **Miranda U.S.A., Inc. (a Nevada Corporation)**
5900 Philoree Lane
Reno, Nevada
89511

The Claim is approximately 1500 feet long and 600 feet wide, such that 10 feet are claimed in a East direction and 1490 feet in an West direction from the point of discovery (monument of location), at which the Notice of Location was posted, together with 300 feet on each side of the monument of location and center line of the Claim. The general course of the lode or vein is from the east to the west direction.

The number, location and markings on each corner monument- are as follows:

| <u>Location</u> | <u>Markings</u> | <u>Description</u> |
|-------------------------|-----------------|----------------------------------|
| No. 1: Northeast Corner | NE Corner | 1-1/2" x 1-1/2" x 4' wooden post |
| No. 2: Southeast Corner | SE Corner | 1-1/2" x 1-1/2" x 4' wooden post |
| No. 3: Southwest Corner | SW Corner | 1-1/2" x 1-1/2" x 4' wooden post |
| No. 4: Northwest Corner | NW Corner | 1-1/2" x 1-1/2" x 4' wooden post |

As erected on the ground, each corner monument is marked by scribed metal tags with the claim name and number and corner description as described above.

The work of location consisted of making a claim map as provided in NRS 517.040.

Dated this 18th day of January, 2005.

SIGNATURE OF LOCATOR:

By Brian R Cellura
Owner, Claimant, or Agent Signature

Brian R Cellura
Owner, Claimant, or Agent Name (printed)

Recorders Stamp
BOOK 414 PAGE 54
OFFICIAL RECORDS
RECORDED AT THE REQUEST OF
Miranda USA
2005 JUN -2 AM 10:29

EUREKA COUNTY, NEVADA
M.N. REBALEATI, RECORDER
FILE NO. FEES 20.50

198724

198724

BOOK 4 | 4 PAGE 54

Recorders Stamp

BOOK 414 PAGE 55
OFFICIAL RECORDS
RECORDED AT THE REQUEST OF
Miranda USA
2005 JUN -2 AM 10:29

EUREKA COUNTY, NEVADA
M.N. REBALEATI, RECORDER
FILE NO. FEES 20.50

AMENDED CERTIFICATE OF LOCATION LODE MINING CLAIM

TO ALL WHOM IT MAY CONCERN:

The undersigned hereby certifies that he has caused to be located the Fuse 68 Lode Mining Claim in the following quarter sections(s):

| <u>1/4</u> | <u>Section</u> | <u>Township</u> | <u>Range</u> | <u>Meridian</u> |
|------------|----------------|-----------------|--------------|-----------------|
| Ne | 17 | 26 North | 50 East | Mount Diablo |
| Nw | 17 | 26 North | 50 East | Mount Diablo |
| | | | | Mount Diablo |
| | | | | Mount Diablo |

198725

in Eureka County, Nevada, on the 19th day of November, 2004

Name and mailing address of locator is: **Miranda U.S.A., Inc. (a Nevada Corporation)**
5900 Philoree Lane
Reno, Nevada
89511

The Claim is approximately 1500 feet long and 600 feet wide, such that 10 feet are claimed in a West direction and 1490 feet in an East direction from the point of discovery (monument of location), at which the Notice of Location was posted, together with 300 feet on each side of the monument of location and center line of the Claim. The general course of the lode or vein is from the east to the west direction.

The number, location and markings on each corner monument- are as follows:

| <u>Location</u> | <u>Markings</u> | <u>Description</u> |
|-------------------------|-----------------|----------------------------------|
| No. 1: Northeast Corner | NE Corner | 1-1/2" x 1-1/2" x 4' wooden post |
| No. 2: Southeast Corner | SE Corner | 1-1/2" x 1-1/2" x 4' wooden post |
| No. 3: Southwest Corner | SW Corner | 1-1/2" x 1-1/2" x 4' wooden post |
| No. 4: Northwest Corner | NW Corner | 1-1/2" x 1-1/2" x 4' wooden post |

As erected on the ground, each corner monument is marked by scribed metal tags with the claim name and number and corner description as described above.

The work of location consisted of making a claim map as provided in NRS 517.040.

Dated this 18th day of January, 2005.

SIGNATURE OF LOCATOR:

By Brian R Cellura
Owner, Claimant, or Agent Signature

Brian R Cellura
Owner, Claimant, or Agent Name (printed)

Suggested Form - Nevada Division of Minerals (REV. 6/30/2003 LV)
Nevada Lode Certificate of Location - NRS 517.050

198725

BOOK 4 | 4 PAGE 55

Recorders Stamp

BOOK 414 PAGE 56
OFFICIAL RECORDS
RECORDED AT THE REQUEST OF
Miranda USA
2005 JUN -2 AM 10:29

EUREKA COUNTY, NEVADA
M.M. REBALEATI, RECORDER
FILE NO. 198726 FEES 20.50

**AMENDED
CERTIFICATE OF LOCATION
LODE MINING CLAIM**

TO ALL WHOM IT MAY CONCERN:

The undersigned hereby certifies that he has caused to be located the Fuse 69 Lode Mining Claim in the following quarter sections(s):

| <u>1/4</u> | <u>Section</u> | <u>Township</u> | <u>Range</u> | <u>Meridian</u> |
|------------|----------------|-----------------|--------------|-----------------|
| Nw | 17 | 26 North | 50 East | Mount Diablo |
| | | 26 North | 50 East | Mount Diablo |
| | | | | Mount Diablo |
| | | | | Mount Diablo |

in Eureka County, Nevada, on the 19th day of November, 2004

Name and mailing address of locator is: **Miranda U.S.A., Inc. (a Nevada Corporation)**
5900 Philoree Lane
Reno, Nevada
89511

The Claim is approximately 1500 feet long and 600 feet wide, such that 10 feet are claimed in a East direction and 1490 feet in an West direction from the point of discovery (monument of location), at which the Notice of Location was posted, together with 300 feet on each side of the monument of location and center line of the Claim. The general course of the lode or vein is from the east to the west direction.

The number, location and markings on each corner monument- are as follows:


| <u>Location</u> | <u>Markings</u> | <u>Description</u> |
|-------------------------|-----------------|----------------------------------|
| No. 1: Northeast Corner | NE Corner | 1-1/2" x 1-1/2" x 4' wooden post |
| No. 2: Southeast Corner | SE Corner | 1-1/2" x 1-1/2" x 4' wooden post |
| No. 3: Southwest Corner | SW Corner | 1-1/2" x 1-1/2" x 4' wooden post |
| No. 4: Northwest Corner | NW Corner | 1-1/2" x 1-1/2" x 4' wooden post |

As erected on the ground, each corner monument is marked by scribed metal tags with the claim name and number and corner description as described above.

The work of location consisted of making a claim map as provided in NRS 517.040.

Dated this 18th day of January, 2005.

SIGNATURE OF LOCATOR:

By 
Owner, Claimant, or Agent Signature

Brian R Cellura
Owner, Claimant, or Agent Name (printed)

Suggested Form - Nevada Division of Minerals (REV. 6/30/2003 LV)
Nevada Lode Certificate of Location - NRS 517.050

198726

BOOK 414 PAGE 056

Recorders Stamp

BOOK 414 PAGE 57
OFFICIAL RECORDS
RECORDED AT THE REQUEST OF
Miranda USA
2005 JUN -2 AM 10:29

EUREKA COUNTY, NEVADA
M.N. REBALEATI, RECORDER
FILE NO. FEES 20.50

198727

**AMENDED
CERTIFICATE OF LOCATION
LODE MINING CLAIM**

TO ALL WHOM IT MAY CONCERN:

The undersigned hereby certifies that he has caused to be located the Fuse 70 Lode Mining Claim in the following quarter sections(s):

| <u>1/4</u> | <u>Section</u> | <u>Township</u> | <u>Range</u> | <u>Meridian</u> |
|------------|----------------|-----------------|--------------|-----------------|
| Se | 17 | 26 North | 50 East | Mount Diablo |
| Sw | 17 | 26 North | 50 East | Mount Diablo |
| Ne | 17 | 26 North | 50 East | Mount Diablo |
| Nw | 17 | 26 North | 50 East | Mount Diablo |

in Eureka County, Nevada, on the 19th day of November, 2004

Name and mailing address of locator is: **Miranda U.S.A., Inc. (a Nevada Corporation)**
5900 Philoree Lane
Reno, Nevada
89511

The Claim is approximately 1500 feet long and 600 feet wide, such that 10 feet are claimed in a West direction and 1490 feet in an East direction from the point of discovery (monument of location), at which the Notice of Location was posted, together with 300 feet on each side of the monument of location and center line of the Claim. The general course of the lode or vein is from the east to the west direction.

The number, location and markings on each corner monument- are as follows:

| <u>Location</u> | <u>Markings</u> | <u>Description</u> |
|-------------------------|-----------------|----------------------------------|
| No. 1: Northeast Corner | NE Corner | 1-1/2" x 1-1/2" x 4' wooden post |
| No. 2: Southeast Corner | SE Corner | 1-1/2" x 1-1/2" x 4' wooden post |
| No. 3: Southwest Corner | SW Corner | 1-1/2" x 1-1/2" x 4' wooden post |
| No. 4: Northwest Corner | NW Corner | 1-1/2" x 1-1/2" x 4' wooden post |

As erected on the ground, each corner monument is marked by scribed metal tags with the claim name and number and corner description as described above.

The work of location consisted of making a claim map as provided in NRS 517.040.

Dated this 18th day of January, 2005.

SIGNATURE OF LOCATOR:

By *Brian R Cellura*
Owner, Claimant, or Agent Signature

Brian R Cellura
Owner, Claimant, or Agent Name (printed)

Suggested Form - Nevada Division of Minerals (REV. 6/30/2003 LV)
Nevada Lode Certificate of Location - NRS 517.050

198727

BOOK 414 PAGE 057

**AMENDED
CERTIFICATE OF LOCATION
LODE MINING CLAIM**

TO ALL WHOM IT MAY CONCERN:

The undersigned hereby certifies that he has caused to be located the Fuse 71 Lode Mining Claim in the following quarter sections(s):

| <u>1/4</u> | <u>Section</u> | <u>Township</u> | <u>Range</u> | <u>Meridian</u> |
|------------|----------------|-----------------|--------------|-----------------|
| Nw | 17 | 26 North | 50 East | Mount Diablo |
| Sw | 17 | 26 North | 50 East | Mount Diablo |
| | | | | Mount Diablo |
| | | | | Mount Diablo |

in Eureka County, Nevada, on the 19th day of November, 2004

Name and mailing address of locator is: **Miranda U.S.A., Inc. (a Nevada Corporation)**
5900 Philoree Lane
Reno, Nevada
89511

The Claim is approximately 1500 feet long and 600 feet wide, such that 10 feet are claimed in a East direction and 1490 feet in an West direction from the point of discovery (monument of location), at which the Notice of Location was posted, together with 300 feet on each side of the monument of location and center line of the Claim. The general course of the lode or vein is from the east to the west direction.

The number, location and markings on each corner monument- are as follows:

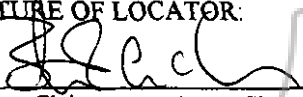
| <u>Location</u> | <u>Markings</u> | <u>Description</u> |
|-------------------------|-----------------|----------------------------------|
| No. 1: Northeast Corner | NE Corner | 1-1/2" x 1-1/2" x 4' wooden post |
| No. 2: Southeast Corner | SE Corner | 1-1/2" x 1-1/2" x 4' wooden post |
| No. 3: Southwest Corner | SW Corner | 1-1/2" x 1-1/2" x 4' wooden post |
| No. 4: Northwest Corner | NW Corner | 1-1/2" x 1-1/2" x 4' wooden post |

As erected on the ground, each corner monument is marked by scribed metal tags with the claim name and number and corner description as described above.

The work of location consisted of making a claim map as provided in NRS 517.040.

Dated this 18th day of January, 2005.

SIGNATURE OF LOCATOR:

By 
Owner, Claimant, or Agent Signature

Brian R Cellura
Owner, Claimant, or Agent Name (printed)

Recorders Stamp
BOOK 414 PAGE 58
OFFICIAL RECORDS
RECORDED AT THE REQUEST OF
Miranda USA
2005 JUN -2 AM 10:29
EUREKA COUNTY, NEVADA
M.N. REBALEATI, RECORDER
FILE NO. 198728 FEES 20.50

Suggested Form - Nevada Division of Minerals (REV. 6/30/2003 LV)
Nevada Lode Certificate of Location - NRS 517.050

198728

BOOK 414 PAGE 058

**AMENDED
CERTIFICATE OF LOCATION
LODE MINING CLAIM**

TO ALL WHOM IT MAY CONCERN:

The undersigned hereby certifies that he has caused to be located the Fuse 72 Lode Mining Claim in the following quarter sections(s):

| <u>1/4</u> | <u>Section</u> | <u>Township</u> | <u>Range</u> | <u>Meridian</u> |
|------------|----------------|-----------------|--------------|-----------------|
| Se | 17 | 26 North | 50 East | Mount Diablo |
| Sw | 17 | 26 North | 50 East | Mount Diablo |
| | | | | Mount Diablo |
| | | | | Mount Diablo |

in Eureka County, Nevada, on the 19th day of November, 2004

Name and mailing address of locator is: **Miranda U.S.A., Inc. (a Nevada Corporation)**
5900 Philoree Lane
Reno, Nevada
89511

The Claim is approximately 1500 feet long and 600 feet wide, such that 10 feet are claimed in a West direction and 1490 feet in an East direction from the point of discovery (monument of location), at which the Notice of Location was posted, together with 300 feet on each side of the monument of location and center line of the Claim. The general course of the lode or vein is from the east to the west direction.

The number, location and markings on each corner monument- are as follows:

| <u>Location</u> | <u>Markings</u> | <u>Description</u> |
|-------------------------|-----------------|----------------------------------|
| No. 1: Northeast Corner | NE Corner | 1-1/2" x 1-1/2" x 4' wooden post |
| No. 2: Southeast Corner | SE Corner | 1-1/2" x 1-1/2" x 4' wooden post |
| No. 3: Southwest Corner | SW Corner | 1-1/2" x 1-1/2" x 4' wooden post |
| No. 4: Northwest Corner | NW Corner | 1-1/2" x 1-1/2" x 4' wooden post |

As erected on the ground, each corner monument is marked by scribed metal tags with the claim name and number and corner description as described above.

The work of location consisted of making a claim map as provided in NRS 517.040.

Dated this 18th day of January, 2005.

SIGNATURE OF LOCATOR:

By Brian R Cellura
Owner, Claimant, or Agent Signature

Brian R Cellura
Owner, Claimant, or Agent Name (printed)

Recorders Stamp
BOOK 414 PAGE 59
OFFICIAL RECORDS
RECORDED AT THE REQUEST OF
Miranda USA
2005 JUN -2 AM 10:29
EUREKA COUNTY, NEVADA
M.N. REBALENTI, RECORDER
FILE NO. FEES 20.50

198729

198729

**AMENDED
CERTIFICATE OF LOCATION
LODE MINING CLAIM**

TO ALL WHOM IT MAY CONCERN:

The undersigned hereby certifies that he has caused to be located the
Fuse 73 Lode Mining Claim in the following quarter sections(s):

| <u>1/4</u> | <u>Section</u> | <u>Township</u> | <u>Range</u> | <u>Meridian</u> |
|------------|----------------|-----------------|--------------|-----------------|
| Sw | 17 | 26 North | 50 East | Mount Diablo |
| | | 26 North | 50 East | Mount Diablo |
| | | | | Mount Diablo |
| | | | | Mount Diablo |

in Eureka County, Nevada, on the 19th day of November, 2004

Name and mailing address of locator is: **Miranda U.S.A., Inc. (a Nevada Corporation)**
5900 Philoree Lane
Reno, Nevada
89511

The Claim is approximately 1500 feet long and 600 feet wide, such that 10 feet are claimed in a East direction and 1490 feet in an West direction from the point of discovery (monument of location), at which the Notice of Location was posted, together with 300 feet on each side of the monument of location and center line of the Claim. The general course of the lode or vein is from the east to the west direction.

The number, location and markings on each corner monument- are as follows:


| <u>Location</u> | <u>Markings</u> | <u>Description</u> |
|-------------------------|-----------------|----------------------------------|
| No. 1: Northeast Corner | NE Corner | 1-1/2" x 1-1/2" x 4' wooden post |
| No. 2: Southeast Corner | SE Corner | 1-1/2" x 1-1/2" x 4' wooden post |
| No. 3: Southwest Corner | SW Corner | 1-1/2" x 1-1/2" x 4' wooden post |
| No. 4: Northwest Corner | NW Corner | 1-1/2" x 1-1/2" x 4' wooden post |

As erected on the ground, each corner monument is marked by scribed metal tags with the claim name and number and corner description as described above.

The work of location consisted of making a claim map as provided in NRS 517.040.

Dated this 18th day of January, 2005.

SIGNATURE OF LOCATOR:

By 
Owner, Claimant, or Agent Signature

Brian R Cellura
Owner, Claimant, or Agent Name (printed)

Recorders Stamp
BOOK 414 PAGE 60
OFFICIAL RECORDS
RECORDED AT THE REQUEST OF
Miranda USA
2005 JUN -2 AM 10:29

EUREKA COUNTY, NEVADA
M.H. REBALEATI, RECORDER
FILE NO. FEES 20.50

198730

198730

**AMENDED
CERTIFICATE OF LOCATION
LODE MINING CLAIM**

TO ALL WHOM IT MAY CONCERN:

The undersigned hereby certifies that he has caused to be located the Fuse 76 Lode Mining Claim in the following quarter sections(s):

| <u>1/4</u> | <u>Section</u> | <u>Township</u> | <u>Range</u> | <u>Meridian</u> |
|------------|----------------|-----------------|--------------|-----------------|
| Sw | 5 | 26 North | 50 East | Mount Diablo |
| | | 26 North | 50 East | Mount Diablo |
| | | | | Mount Diablo |
| | | | | Mount Diablo |

in Eureka County, Nevada, on the 19th day of November, 2004

Name and mailing address of locator is: **Miranda U.S.A., Inc. (a Nevada Corporation)**
5900 Philoree Lane
Reno, Nevada
89511

The Claim is approximately 1500 feet long and 600 feet wide, such that 10 feet are claimed in a South direction and 1490 feet in an North direction from the point of discovery (monument of location), at which the Notice of Location was posted, together with 300 feet on each side of the monument of location and center line of the Claim. The general course of the lode or vein is from the east to the west direction.

The number, location and markings on each corner monument- are as follows:


| <u>Location</u> | <u>Markings</u> | <u>Description</u> |
|-------------------------|-----------------|----------------------------------|
| No. 1: Northeast Corner | NE Corner | 1-1/2" x 1-1/2" x 4' wooden post |
| No. 2: Southeast Corner | SE Corner | 1-1/2" x 1-1/2" x 4' wooden post |
| No. 3: Southwest Corner | SW Corner | 1-1/2" x 1-1/2" x 4' wooden post |
| No. 4: Northwest Corner | NW Corner | 1-1/2" x 1-1/2" x 4' wooden post |

As erected on the ground, each corner monument is marked by scribed metal tags with the claim name and number and corner description as described above.

The work of location consisted of making a claim map as provided in NRS 517.040.

Dated this 18th day of January, 2005.

SIGNATURE OF LOCATOR:

By 
Owner, Claimant, or Agent Signature

Brian R Cellura
Owner, Claimant, or Agent Name (printed)

Recorders Stamp
BOOK 414 PAGE 61
OFFICIAL RECORDS
RECORDED AT THE REQUEST OF
Miranda USA
2005 JUN -2 AM 10:30

EUREKA COUNTY, NEVADA
M.N. REBALEATI, RECORDER
FILE NO. 198731
FEES 20.50

198731

BOOK 4 | 4 PAGE 061

Recorders Stamp

BOOK 414 PAGE 62
OFFICIAL RECORDS
RECORDED AT THE REQUEST OF
Miranda USA
2005 JUN -2 AM 10:30

EUREKA COUNTY, NEVADA
M.N. REBALEATI, RECORDER
198732 FEES 20.50

**AMENDED
CERTIFICATE OF LOCATION
LODE MINING CLAIM**

TO ALL WHOM IT MAY CONCERN:

The undersigned hereby certifies that he has caused to be located the Fuse 79 Lode Mining Claim in the following quarter sections(s):

| <u>1/4</u> | <u>Section</u> | <u>Township</u> | <u>Range</u> | <u>Meridian</u> |
|------------|----------------|-----------------|--------------|-----------------|
| Nw | 8 | 26 North | 50 East | Mount Diablo |
| Sw | 8 | 26 North | 50 East | Mount Diablo |
| | | | | Mount Diablo |
| | | | | Mount Diablo |

in Eureka County, Nevada, on the 19th day of November, 2004

Name and mailing address of locator is: **Miranda U.S.A., Inc. (a Nevada Corporation)**
5900 Philoree Lane
Reno, Nevada
89511

The Claim is approximately 1500 feet long and 600 feet wide, such that 10 feet are claimed in a North direction and 1490 feet in an South direction from the point of discovery (monument of location), at which the Notice of Location was posted, together with 300 feet on each side of the monument of location and center line of the Claim. The general course of the lode or vein is from the east to the west direction.

The number, location and markings on each corner monument- are as follows:

| <u>Location</u> | <u>Markings</u> | <u>Description</u> |
|-------------------------|-----------------|----------------------------------|
| No. 1: Northeast Corner | NE Corner | 1-1/2" x 1-1/2" x 4' wooden post |
| No. 2: Southeast Corner | SE Corner | 1-1/2" x 1-1/2" x 4' wooden post |
| No. 3: Southwest Corner | SW Corner | 1-1/2" x 1-1/2" x 4' wooden post |
| No. 4: Northwest Corner | NW Corner | 1-1/2" x 1-1/2" x 4' wooden post |

As erected on the ground, each corner monument is marked by scribed metal tags with the claim name and number and corner description as described above.

The work of location consisted of making a claim map as provided in NRS 517.040.

Dated this 18th day of January, 2005.

SIGNATURE OF LOCATOR:

By *Brian R Cellura*
Owner, Claimant, or Agent Signature

Brian R Cellura
Owner, Claimant, or Agent Name (printed)

Suggested Form - Nevada Division of Minerals (REV. 6/30/2003 LV)
Nevada Lode Certificate of Location - NRS 517.050

198732

BOOK 4 | 4 PAGE 062

**AMENDED
CERTIFICATE OF LOCATION
LODE MINING CLAIM**

TO ALL WHOM IT MAY CONCERN:

The undersigned hereby certifies that he has caused to be located the
Fuse 81 Lode Mining Claim in the following quarter sections(s):

| <u>1/4</u> | <u>Section</u> | <u>Township</u> | <u>Range</u> | <u>Meridian</u> |
|------------|----------------|-----------------|--------------|-----------------|
| Nw | 17 | 26 North | 50 East | Mount Diablo |
| Sw | 8 | 26 North | 50 East | Mount Diablo |
| | | | | Mount Diablo |
| | | | | Mount Diablo |

in Eureka County, Nevada, on the 19th day of November, 2004

Name and mailing address of locator is: **Miranda U.S.A., Inc. (a Nevada Corporation)**
5900 Philoree Lane
Reno, Nevada
89511

The Claim is approximately 1500 feet long and 600 feet wide, such that 10 feet are claimed in a North direction and 1490 feet in an South direction from the point of discovery (monument of location), at which the Notice of Location was posted, together with 300 feet on each side of the monument of location and center line of the Claim. The general course of the lode or vein is from the east to the west direction.

The number, location and markings on each corner monument- are as follows:

| <u>Location</u> | <u>Markings</u> | <u>Description</u> |
|-------------------------|-----------------|----------------------------------|
| No. 1: Northeast Corner | NE Corner | 1-1/2" x 1-1/2" x 4' wooden post |
| No. 2: Southeast Corner | SE Corner | 1-1/2" x 1-1/2" x 4' wooden post |
| No. 3: Southwest Corner | SW Corner | 1-1/2" x 1-1/2" x 4' wooden post |
| No. 4: Northwest Corner | NW Corner | 1-1/2" x 1-1/2" x 4' wooden post |

As erected on the ground, each corner monument is marked by scribed metal tags with the claim name and number and corner description as described above.

The work of location consisted of making a claim map as provided in NRS 517.040.

Dated this 18th day of January, 2005.

SIGNATURE OF LOCATOR:

By Brian R Cellura
Owner, Claimant, or Agent Signature

Brian R Cellura
Owner, Claimant, or Agent Name (printed)

Recorders Stamp
BOOK 414 PAGE 63
OFFICIAL RECORDS
RECORDED AT THE REQUEST OF
Miranda USA
2005 JUN -2 AM 10:30
EUREKA COUNTY, NEVADA
M.N. REBALEATI, RECORDER
FILE NO. _____ FEES 20.50

198733

198733

BOOK 414 PAGE 063

**AMENDED
CERTIFICATE OF LOCATION
LODE MINING CLAIM**

TO ALL WHOM IT MAY CONCERN:

The undersigned hereby certifies that he has caused to be located the
Fuse 82 Lode Mining Claim in the following quarter sections(s):

| <u>1/4</u> | <u>Section</u> | <u>Township</u> | <u>Range</u> | <u>Meridian</u> |
|------------|----------------|-----------------|--------------|-----------------|
| Nw | 17 | 26 North | 50 East | Mount Diablo |
| | | 26 North | 50 East | Mount Diablo |
| | | | | Mount Diablo |
| | | | | Mount Diablo |

in Eureka County, Nevada, on the 19th day of November, 2004

Name and mailing address of locator is: **Miranda U.S.A., Inc. (a Nevada Corporation)**
5900 Philoree Lane
Reno, Nevada
89511

The Claim is approximately 1500 feet long and 600 feet wide, such that 10 feet are claimed in a South direction and 1490 feet in an North direction from the point of discovery (monument of location), at which the Notice of Location was posted, together with 300 feet on each side of the monument of location and center line of the Claim. The general course of the lode or vein is from the east to the west direction.

The number, location and markings on each corner monument- are as follows:


| <u>Location</u> | <u>Markings</u> | <u>Description</u> |
|-------------------------|-----------------|----------------------------------|
| No. 1: Northeast Corner | NE Corner | 1-1/2" x 1-1/2" x 4' wooden post |
| No. 2: Southeast Corner | SE Corner | 1-1/2" x 1-1/2" x 4' wooden post |
| No. 3: Southwest Corner | SW Corner | 1-1/2" x 1-1/2" x 4' wooden post |
| No. 4: Northwest Corner | NW Corner | 1-1/2" x 1-1/2" x 4' wooden post |

As erected on the ground, each corner monument is marked by scribed metal tags with the claim name and number and corner description as described above.

The work of location consisted of making a claim map as provided in NRS 517.040.

Dated this 18th day of January, 2005.

SIGNATURE OF LOCATOR:

By 
Owner, Claimant, or Agent Signature

Brian R Cellura
Owner, Claimant, or Agent Name (printed)

Recorders Stamp
BOOK 414 PAGE 64
OFFICIAL RECORDS
RECORDED AT THE REQUEST OF
Miranda USA
2005 JUN -2 AM 10:30

EUREKA COUNTY, NEVADA
M.N. REBALEATI, RECORDER
FILE NO. 198734 FEES 20.50

198734

198734

BOOK 414 PAGE 064

**AMENDED
CERTIFICATE OF LOCATION
LODE MINING CLAIM**

TO ALL WHOM IT MAY CONCERN:

The undersigned hereby certifies that he has caused to be located the
Fuse 83 Lode Mining Claim in the following quarter sections(s):

| <u>1/4</u> | <u>Section</u> | <u>Township</u> | <u>Range</u> | <u>Meridian</u> |
|------------|----------------|-----------------|--------------|-----------------|
| Sw | 17 | 26 North | 50 East | Mount Diablo |
| Nw | 17 | 26 North | 50 East | Mount Diablo |
| | | | | Mount Diablo |
| | | | | Mount Diablo |

in Eureka County, Nevada, on the 19th day of November, 2004

Name and mailing address of locator is: **Miranda U.S.A., Inc. (a Nevada Corporation)**
5900 Philoree Lane
Reno, Nevada
89511

The Claim is approximately 1500 feet long and 600 feet wide, such that 10 feet are claimed in a North direction and 1490 feet in an South direction from the point of discovery (monument of location), at which the Notice of Location was posted, together with 300 feet on each side of the monument of location and center line of the Claim. The general course of the lode or vein is from the east to the west direction.

The number, location and markings on each corner monument- are as follows:

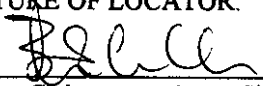
| <u>Location</u> | <u>Markings</u> | <u>Description</u> |
|-------------------------|-----------------|----------------------------------|
| No. 1: Northeast Corner | NE Corner | 1-1/2" x 1-1/2" x 4' wooden post |
| No. 2: Southeast Corner | SE Corner | 1-1/2" x 1-1/2" x 4' wooden post |
| No. 3: Southwest Corner | SW Corner | 1-1/2" x 1-1/2" x 4' wooden post |
| No. 4: Northwest Corner | NW Corner | 1-1/2" x 1-1/2" x 4' wooden post |

As erected on the ground, each corner monument is marked by scribed metal tags with the claim name and number and corner description as described above.

The work of location consisted of making a claim map as provided in NRS 517.040.

Dated this 18th day of January, 2005.

SIGNATURE OF LOCATOR:

By 
Owner, Claimant, or Agent Signature

Brian R Cellura
Owner, Claimant, or Agent Name (printed)

Recorders Stamp

BOOK 414 PAGE 65
OFFICIAL RECORDS
RECORDED AT THE REQUEST OF
Miranda USA
2005 JUN -2 AM 10:30

EUREKA COUNTY, NEVADA
M.N. REBALEATI, RECORDER
FILE NO. 198735 FEES 20.50

198735

198735

**AMENDED
CERTIFICATE OF LOCATION
LODE MINING CLAIM**

TO ALL WHOM IT MAY CONCERN:

The undersigned hereby certifies that he has caused to be located the
Fuse 84 Lode Mining Claim in the following quarter sections(s):

| <u>1/4</u> | <u>Section</u> | <u>Township</u> | <u>Range</u> | <u>Meridian</u> |
|------------|----------------|-----------------|--------------|-----------------|
| Sw | 10 | 26 North | 50 East | Mount Diablo |
| | | 26 North | 50 East | Mount Diablo |
| | | | | Mount Diablo |
| | | | | Mount Diablo |

in Eureka County, Nevada, on the 23th day of November, 2004

Name and mailing address of locator is: **Miranda U.S.A., Inc. (a Nevada Corporation)**
5900 Philoree Lane
Reno, Nevada
89511

The Claim is approximately 1500 feet long and 600 feet wide, such that 10 feet are claimed in a East direction and 1490 feet in an West direction from the point of discovery (monument of location), at which the Notice of Location was posted, together with 300 feet on each side of the monument of location and center line of the Claim. The general course of the lode or vein is from the east to the west direction.

The number, location and markings on each corner monument- are as follows:

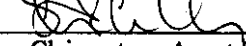
| <u>Location</u> | <u>Markings</u> | <u>Description</u> |
|-------------------------|-----------------|----------------------------------|
| No. 1: Northeast Corner | NE Corner | 1-1/2" x 1-1/2" x 4' wooden post |
| No. 2: Southeast Corner | SE Corner | 1-1/2" x 1-1/2" x 4' wooden post |
| No. 3: Southwest Corner | SW Corner | 1-1/2" x 1-1/2" x 4' wooden post |
| No. 4: Northwest Corner | NW Corner | 1-1/2" x 1-1/2" x 4' wooden post |

As erected on the ground, each corner monument is marked by scribed metal tags with the claim name and number and corner description as described above.

The work of location consisted of making a claim map as provided in NRS 517.040.

Dated this 18th day of January, 2005.

SIGNATURE OF LOCATOR:

By 
Owner, Claimant, or Agent Signature

Brian R Cellura
Owner, Claimant, or Agent Name (printed)

Recorders Stamp

BOOK 414 PAGE 66
OFFICIAL RECORDS
RECORDED AT THE REQUEST OF
Miranda USA
2005 JUN -2 AM 10:30
EUREKA COUNTY, NEVADA
M.N. REBALEATI, RECORDER
FILE NO. 20-50

198736

198736

**AMENDED
CERTIFICATE OF LOCATION
LODE MINING CLAIM**

TO ALL WHOM IT MAY CONCERN:

The undersigned hereby certifies that he has caused to be located the Fuse 85 Lode Mining Claim in the following quarter sections(s):

| <u>1/4</u> | <u>Section</u> | <u>Township</u> | <u>Range</u> | <u>Meridian</u> |
|------------|----------------|-----------------|--------------|-----------------|
| Se | 9 | 26 North | 50 East | Mount Diablo |
| Sw | 10 | 26 North | 50 East | Mount Diablo |
| | | | | Mount Diablo |
| | | | | Mount Diablo |

in Eureka County, Nevada, on the 23th day of November, 2004

Name and mailing address of locator is: **Miranda U.S.A., Inc. (a Nevada Corporation)**
5900 Philoree Lane
Reno, Nevada
89511

The Claim is approximately 1500 feet long and 600 feet wide, such that 10 feet are claimed in a West direction and 1490 feet in an East direction from the point of discovery (monument of location), at which the Notice of Location was posted, together with 300 feet on each side of the monument of location and center line of the Claim. The general course of the lode or vein is from the east to the west direction.

The number, location and markings on each corner monument- are as follows:

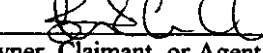
| <u>Location</u> | <u>Markings</u> | <u>Description</u> |
|-------------------------|-----------------|----------------------------------|
| No. 1: Northeast Corner | NE Corner | 1-1/2" x 1-1/2" x 4' wooden post |
| No. 2: Southeast Corner | SE Corner | 1-1/2" x 1-1/2" x 4' wooden post |
| No. 3: Southwest Corner | SW Corner | 1-1/2" x 1-1/2" x 4' wooden post |
| No. 4: Northwest Corner | NW Corner | 1-1/2" x 1-1/2" x 4' wooden post |

As erected on the ground, each corner monument is marked by scribed metal tags with the claim name and number and corner description as described above.

The work of location consisted of making a claim map as provided in NRS 517.040.

Dated this 18th day of January, 2005.

SIGNATURE OF LOCATOR:

By 
Owner, Claimant, or Agent Signature

Brian R Cellura
Owner, Claimant, or Agent Name (printed)

Recorders Stamp
BOOK 414 PAGE 67
OFFICIAL RECORDS
RECORDED AT THE REQUEST OF
Miranda USA
2005 JUN -2 AM 10:30
EUREKA COUNTY, NEVADA
M.N. REBALEATI, RECORDER
FILE NO. _____ FEES 20.50
198737

Suggested Form - Nevada Division of Minerals (REV. 6/30/2003 LV)
Nevada Lode Certificate of Location - NRS 517.050

198737

BOOK 414 PAGE 67

**AMENDED
CERTIFICATE OF LOCATION
LODE MINING CLAIM**

TO ALL WHOM IT MAY CONCERN:

The undersigned hereby certifies that he has caused to be located the Fuse 91 Lode Mining Claim in the following quarter sections(s):

| <u>1/4</u> | <u>Section</u> | <u>Township</u> | <u>Range</u> | <u>Meridian</u> |
|------------|----------------|-----------------|--------------|-----------------|
| Se | 9 | 26 North | 50 East | Mount Diablo |
| Sw | 10 | 26 North | 50 East | Mount Diablo |
| | | | | Mount Diablo |
| | | | | Mount Diablo |

in Eureka County, Nevada, on the 23th day of November, 2004

Name and mailing address of locator is: **Miranda U.S.A., Inc. (a Nevada Corporation)**
5900 Philoree Lane
Reno, Nevada
89511

The Claim is approximately 1500 feet long and 600 feet wide, such that 10 feet are claimed in a West direction and 1490 feet in an East direction from the point of discovery (monument of location), at which the Notice of Location was posted, together with 300 feet on each side of the monument of location and center line of the Claim. The general course of the lode or vein is from the east to the west direction.

The number, location and markings on each corner monument- are as follows:


| <u>Location</u> | <u>Markings</u> | <u>Description</u> |
|-------------------------|-----------------|----------------------------------|
| No. 1: Northeast Corner | NE Corner | 1-1/2" x 1-1/2" x 4' wooden post |
| No. 2: Southeast Corner | SE Corner | 1-1/2" x 1-1/2" x 4' wooden post |
| No. 3: Southwest Corner | SW Corner | 1-1/2" x 1-1/2" x 4' wooden post |
| No. 4: Northwest Corner | NW Corner | 1-1/2" x 1-1/2" x 4' wooden post |

As erected on the ground, each corner monument is marked by scribed metal tags with the claim name and number and corner description as described above.

The work of location consisted of making a claim map as provided in NRS 517.040.

Dated this 18th day of January, 2005.

SIGNATURE OF LOCATOR:

By 
Owner, Claimant, or Agent Signature

Brian R Cellura
Owner, Claimant, or Agent Name (printed)

Recorders Stamp
BOOK 414 PAGE 68
OFFICIAL RECORDS
RECORDED AT THE REQUEST OF
Miranda USA
2005 JUN -2 AM 10:30

EUREKA COUNTY, NEVADA
M.N. REBALEATI, RECORDER
FILE NO. 198738 FEES 20.50

198738

198738

BOOK 4 | 4 PAGE 68

**AMENDED
CERTIFICATE OF LOCATION
LODE MINING CLAIM**

TO ALL WHOM IT MAY CONCERN:

The undersigned hereby certifies that he has caused to be located the
Fuse 98 Lode Mining Claim in the following quarter sections(s):

| <u>1/4</u> | <u>Section</u> | <u>Township</u> | <u>Range</u> | <u>Meridian</u> |
|------------|----------------|-----------------|--------------|-----------------|
| Ne | 10 | 26 North | 50 East | Mount Diablo |
| | | 26 North | 50 East | Mount Diablo |
| | | | | Mount Diablo |
| | | | | Mount Diablo |

in Eureka County, Nevada, on the 23th day of November, 2004

Name and mailing address of locator is: **Miranda U.S.A., Inc. (a Nevada Corporation)**
5900 Philoree Lane
Reno, Nevada
89511

The Claim is approximately 1500 feet long and 600 feet wide, such that 10 feet are claimed in a West direction and 1490 feet in an East direction from the point of discovery (monument of location), at which the Notice of Location was posted, together with 300 feet on each side of the monument of location and center line of the Claim. The general course of the lode or vein is from the east to the west direction.

The number, location and markings on each corner monument- are as follows:


| <u>Location</u> | <u>Markings</u> | <u>Description</u> |
|-------------------------|-----------------|----------------------------------|
| No. 1: Northeast Corner | NE Corner | 1-1/2" x 1-1/2" x 4' wooden post |
| No. 2: Southeast Corner | SE Corner | 1-1/2" x 1-1/2" x 4' wooden post |
| No. 3: Southwest Corner | SW Corner | 1-1/2" x 1-1/2" x 4' wooden post |
| No. 4: Northwest Corner | NW Corner | 1-1/2" x 1-1/2" x 4' wooden post |

As erected on the ground, each corner monument is marked by scribed metal tags with the claim name and number and corner description as described above.

The work of location consisted of making a claim map as provided in NRS 517.040.

Dated this 18th day of January, 2005.

SIGNATURE OF LOCATOR:

By 
Owner, Claimant, or Agent Signature

Brian R Cellura
Owner, Claimant, or Agent Name (printed)

Recorders Stamp
BOOK 414 PAGE 69
OFFICIAL RECORDS
RECORDED AT THE REQUEST OF
Miranda USA
2005 JUN -2 AM 10:30

EUREKA COUNTY, NEVADA
M.M. REBALEATI, RECORDER
FILE NO. 198739 FEES 20.50

198739

198739

**AMENDED
CERTIFICATE OF LOCATION
LODE MINING CLAIM**

TO ALL WHOM IT MAY CONCERN:

The undersigned hereby certifies that he has caused to be located the Fuse 101 Lode Mining Claim in the following quarter sections(s):

| <u>1/4</u> | <u>Section</u> | <u>Township</u> | <u>Range</u> | <u>Meridian</u> |
|------------|----------------|-----------------|--------------|-----------------|
| Nw | 10 | 26 North | 50 East | Mount Diablo |
| Ne | 10 | 26 North | 50 East | Mount Diablo |
| Se | 10 | 26 North | 50 East | Mount Diablo |
| Sw | 10 | 26 North | 50 East | Mount Diablo |

in Eureka County, Nevada, on the 23th day of November, 2004

Name and mailing address of locator is: **Miranda U.S.A., Inc. (a Nevada Corporation)**
5900 Philoree Lane
Reno, Nevada
89511

The Claim is approximately 1500 feet long and 600 feet wide, such that 10 feet are claimed in a West direction and 1490 feet in an East direction from the point of discovery (monument of location), at which the Notice of Location was posted, together with 300 feet on each side of the monument of location and center line of the Claim. The general course of the lode or vein is from the east to the west direction.

The number, location and markings on each corner monument- are as follows:


| <u>Location</u> | <u>Markings</u> | <u>Description</u> |
|-------------------------|-----------------|----------------------------------|
| No. 1: Northeast Corner | NE Corner | 1-1/2" x 1-1/2" x 4' wooden post |
| No. 2: Southeast Corner | SE Corner | 1-1/2" x 1-1/2" x 4' wooden post |
| No. 3: Southwest Corner | SW Corner | 1-1/2" x 1-1/2" x 4' wooden post |
| No. 4: Northwest Corner | NW Corner | 1-1/2" x 1-1/2" x 4' wooden post |

As erected on the ground, each corner monument is marked by scribed metal tags with the claim name and number and corner description as described above.

The work of location consisted of making a claim map as provided in NRS 517.040.

Dated this 18th day of January, 2005.

SIGNATURE OF LOCATOR:

By 
Owner, Claimant, or Agent Signature

Brian R Cellura
Owner, Claimant, or Agent Name (printed)

Recorders Stamp
BOOK 414 PAGE 70
OFFICIAL RECORDS
RECORDED AT THE REQUEST OF
Miranda USA
2005 JUN -2 AM 10:30

EUREKA COUNTY, NEVADA
M.N. REBALEATI, RECORDER
FILE NO. 20-50

198740

198740

BOOK 414 PAGE 070

**AMENDED
CERTIFICATE OF LOCATION
LODE MINING CLAIM**

TO ALL WHOM IT MAY CONCERN:

The undersigned hereby certifies that he has caused to be located the Fuse 102 Lode Mining Claim in the following quarter sections(s):

| <u>1/4</u> | <u>Section</u> | <u>Township</u> | <u>Range</u> | <u>Meridian</u> |
|------------|----------------|-----------------|--------------|-----------------|
| Sw | 10 | 26 North | 50 East | Mount Diablo |
| Se | 10 | 26 North | 50 East | Mount Diablo |
| | | | | Mount Diablo |
| | | | | Mount Diablo |

in Eureka County, Nevada, on the 23th day of November, 2004

Name and mailing address of locator is: **Miranda U.S.A., Inc. (a Nevada Corporation)**
5900 Philoree Lane
Reno, Nevada
89511

The Claim is approximately 1500 feet long and 600 feet wide, such that 10 feet are claimed in a West direction and 1490 feet in an East direction from the point of discovery (monument of location), at which the Notice of Location was posted, together with 300 feet on each side of the monument of location and center line of the Claim. The general course of the lode or vein is from the east to the west direction.

The number, location and markings on each corner monument- are as follows:


| <u>Location</u> | <u>Markings</u> | <u>Description</u> |
|-------------------------|-----------------|----------------------------------|
| No. 1: Northeast Corner | NE Corner | 1-1/2" x 1-1/2" x 4' wooden post |
| No. 2: Southeast Corner | SE Corner | 1-1/2" x 1-1/2" x 4' wooden post |
| No. 3: Southwest Corner | SW Corner | 1-1/2" x 1-1/2" x 4' wooden post |
| No. 4: Northwest Corner | NW Corner | 1-1/2" x 1-1/2" x 4' wooden post |

As erected on the ground, each corner monument is marked by scribed metal tags with the claim name and number and corner description as described above.

The work of location consisted of making a claim map as provided in NRS 517.040.

Dated this 18th day of January, 2005.

SIGNATURE OF LOCATOR:

By 
Owner, Claimant, or Agent Signature

Brian R Cellura
Owner, Claimant, or Agent Name (printed)

Recorders Stamp
BOOK 414 PAGE 71
OFFICIAL RECORDS
RECORDED AT THE REQUEST OF
Miranda USA
2005 JUN -2 AM 10:30

EUREKA COUNTY, NEVADA
M.N. REBALEATI, RECORDER
FILE NO. 198741 FEES 20.50

198741

198741

**AMENDED
CERTIFICATE OF LOCATION
LODE MINING CLAIM**

TO ALL WHOM IT MAY CONCERN:

The undersigned hereby certifies that he has caused to be located the Fuse 104 Lode Mining Claim in the following quarter sections(s):

| <u>1/4</u> | <u>Section</u> | <u>Township</u> | <u>Range</u> | <u>Meridian</u> |
|------------|----------------|-----------------|--------------|-----------------|
| Se | 35 | 27 North | 50 East | Mount Diablo |
| Sw | 35 | 27 North | 50 East | Mount Diablo |
| | | | | Mount Diablo |
| | | | | Mount Diablo |

in Eureka County, Nevada, on the 23th day of November, 2004

Name and mailing address of locator is: **Miranda U.S.A., Inc. (a Nevada Corporation)**
5900 Philoree Lane
Reno, Nevada
89511

The Claim is approximately 1500 feet long and 600 feet wide, such that 10 feet are claimed in a East direction and 1490 feet in an West direction from the point of discovery (monument of location), at which the Notice of Location was posted, together with 300 feet on each side of the monument of location and center line of the Claim. The general course of the lode or vein is from the east to the west direction.

The number, location and markings on each corner monument- are as follows:


| <u>Location</u> | <u>Markings</u> | <u>Description</u> |
|-------------------------|-----------------|----------------------------------|
| No. 1: Northeast Corner | NE Corner | 1-1/2" x 1-1/2" x 4' wooden post |
| No. 2: Southeast Corner | SE Corner | 1-1/2" x 1-1/2" x 4' wooden post |
| No. 3: Southwest Corner | SW Corner | 1-1/2" x 1-1/2" x 4' wooden post |
| No. 4: Northwest Corner | NW Corner | 1-1/2" x 1-1/2" x 4' wooden post |

As erected on the ground, each corner monument is marked by scribed metal tags with the claim name and number and corner description as described above.

The work of location consisted of making a claim map as provided in NRS 517.040.

Dated this 18th day of January, 2005.

SIGNATURE OF LOCATOR:

By 
Owner, Claimant, or Agent Signature

Brian R Cellura
Owner, Claimant, or Agent Name (printed)

Recorders Stamp
BOOK 414 PAGE 72
OFFICIAL RECORDS
RECORDED AT THE REQUEST OF
Miranda U.S.A.
2005 JUN -2 AM 10:30
EUREKA COUNTY, NEVADA
M.N. REBAL EATL. RECORDER
FILE NO. 198742
FEES 20.50

198742

**AMENDED
CERTIFICATE OF LOCATION
LODE MINING CLAIM**

TO ALL WHOM IT MAY CONCERN:

The undersigned hereby certifies that he has caused to be located the Fuse 106 Lode Mining Claim in the following quarter sections(s):

| <u>1/4</u> | <u>Section</u> | <u>Township</u> | <u>Range</u> | <u>Meridian</u> |
|------------|----------------|-----------------|--------------|-----------------|
| Se | 35 | 27 North | 50 East | Mount Diablo |
| Sw | 35 | 27 North | 50 East | Mount Diablo |
| | | | | Mount Diablo |
| | | | | Mount Diablo |

in Eureka County, Nevada, on the 23th day of November, 2004

Name and mailing address of locator is: **Miranda U.S.A., Inc. (a Nevada Corporation)**
5900 Philoree Lane
Reno, Nevada
89511

The Claim is approximately 1500 feet long and 600 feet wide, such that 10 feet are claimed in a East direction and 1490 feet in an West direction from the point of discovery (monument of location), at which the Notice of Location was posted, together with 300 feet on each side of the monument of location and center line of the Claim. The general course of the lode or vein is from the east to the west direction.

The number, location and markings on each corner monument- are as follows:


| <u>Location</u> | <u>Markings</u> | <u>Description</u> |
|-------------------------|-----------------|----------------------------------|
| No. 1: Northeast Corner | NE Corner | 1-1/2" x 1-1/2" x 4' wooden post |
| No. 2: Southeast Corner | SE Corner | 1-1/2" x 1-1/2" x 4' wooden post |
| No. 3: Southwest Corner | SW Corner | 1-1/2" x 1-1/2" x 4' wooden post |
| No. 4: Northwest Corner | NW Corner | 1-1/2" x 1-1/2" x 4' wooden post |

As erected on the ground, each corner monument is marked by scribed metal tags with the claim name and number and corner description as described above.

The work of location consisted of making a claim map as provided in NRS 517.040.

Dated this 18th day of January, 2005.

SIGNATURE OF LOCATOR:

By 
Owner, Claimant, or Agent Signature

Brian R Cellura
Owner, Claimant, or Agent Name (printed)

Recorders Stamp

BOOK 414 PAGE 73
OFFICIAL RECORDS
RECORDED AT THE REQUEST OF
Miranda USA
2005 JUN -2 AM 10:30

EUREKA COUNTY, NEVADA
M.N. REBALEATI, RECORDER
FILE NO. FEES 20.50

198743

198743

Recorders Stamp

BOOK 414 PAGE 74
OFFICIAL RECORDS
RECORDED AT THE REQUEST OF
Miranda USA
2005 JUN -2 AM 10:31

EUREKA COUNTY, NEVADA
M.N. REGALATI, RECORDER
FILE NO. 2050

**AMENDED
CERTIFICATE OF LOCATION
LODE MINING CLAIM**

TO ALL WHOM IT MAY CONCERN:

The undersigned hereby certifies that he has caused to be located the Fuse 107 Lode Mining Claim in the following quarter sections(s):

| <u>1/4</u> | <u>Section</u> | <u>Township</u> | <u>Range</u> | <u>Meridian</u> |
|------------|----------------|-----------------|--------------|-----------------|
| Sw | 35 | 27 North | 50 East | Mount Diablo |
| | | 27 North | 50 East | Mount Diablo |
| | | | | Mount Diablo |
| | | | | Mount Diablo |

198744

in Eureka County, Nevada, on the 23th day of November, 2004

Name and mailing address of locator is: **Miranda U.S.A., Inc. (a Nevada Corporation)**
5900 Philoree Lane
Reno, Nevada
89511

The Claim is approximately 1500 feet long and 600 feet wide, such that 10 feet are claimed in a West direction and 1490 feet in an East direction from the point of discovery (monument of location), at which the Notice of Location was posted, together with 300 feet on each side of the monument of location and center line of the Claim. The general course of the lode or vein is from the east to the west direction.

The number, location and markings on each corner monument- are as follows:


| <u>Location</u> | <u>Markings</u> | <u>Description</u> |
|-------------------------|-----------------|----------------------------------|
| No. 1: Northeast Corner | NE Corner | 1-1/2" x 1-1/2" x 4' wooden post |
| No. 2: Southeast Corner | SE Corner | 1-1/2" x 1-1/2" x 4' wooden post |
| No. 3: Southwest Corner | SW Corner | 1-1/2" x 1-1/2" x 4' wooden post |
| No. 4: Northwest Corner | NW Corner | 1-1/2" x 1-1/2" x 4' wooden post |

As erected on the ground, each corner monument is marked by scribed metal tags with the claim name and number and corner description as described above.

The work of location consisted of making a claim map as provided in NRS 517.040.

Dated this 18th day of January, 2005.

SIGNATURE OF LOCATOR:

By 
Owner, Claimant, or Agent Signature

Brian R Cellura
Owner, Claimant, or Agent Name (printed)

Suggested Form - Nevada Division of Minerals (REV. 6/30/2003 LV)
Nevada Lode Certificate of Location - NRS 517.050

198744**BOOK 414 PAGE 074**

**AMENDED
CERTIFICATE OF LOCATION
LODE MINING CLAIM**

TO ALL WHOM IT MAY CONCERN:

The undersigned hereby certifies that he has caused to be located the
Fuse 108 Lode Mining Claim in the following quarter sections(s):

| <u>1/4</u> | <u>Section</u> | <u>Township</u> | <u>Range</u> | <u>Meridian</u> |
|------------|----------------|-----------------|--------------|-----------------|
| Se | 35 | 27 North | 50 East | Mount Diablo |
| Sw | 35 | 27 North | 50 East | Mount Diablo |
| | | | | Mount Diablo |
| | | | | Mount Diablo |

in Eureka County, Nevada, on the 23th day of November, 2004

Name and mailing address of locator is: **Miranda U.S.A., Inc. (a Nevada Corporation)**
5900 Philoree Lane
Reno, Nevada
89511

The Claim is approximately 1500 feet long and 600 feet wide, such that 10 feet are claimed in a East direction and 1490 feet in an West direction from the point of discovery (monument of location), at which the Notice of Location was posted, together with 300 feet on each side of the monument of location and center line of the Claim. The general course of the lode or vein is from the east to the west direction.

The number, location and markings on each corner monument- are as follows:

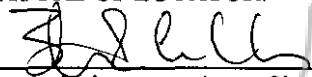
| <u>Location</u> | <u>Markings</u> | <u>Description</u> |
|-------------------------|-----------------|----------------------------------|
| No. 1: Northeast Corner | NE Corner | 1-1/2" x 1-1/2" x 4' wooden post |
| No. 2: Southeast Corner | SE Corner | 1-1/2" x 1-1/2" x 4' wooden post |
| No. 3: Southwest Corner | SW Corner | 1-1/2" x 1-1/2" x 4' wooden post |
| No. 4: Northwest Corner | NW Corner | 1-1/2" x 1-1/2" x 4' wooden post |

As erected on the ground, each corner monument is marked by scribed metal tags with the claim name and number and corner description as described above.

The work of location consisted of making a claim map as provided in NRS 517.040.

Dated this 18th day of January, 2005.

SIGNATURE OF LOCATOR:

By 
Owner, Claimant, or Agent Signature

Brian R Cellura
Owner, Claimant, or Agent Name (printed)

Recorders Stamp
BOOK 414 PAGE 75
OFFICIAL RECORDS
RECORDED AT THE REQUEST OF
Miranda USA
2005 JUN -2 AM 10:31

EUREKA COUNTY, NEVADA
M.N. REBALEATI, RECORDER
FILE NO. FEES 20.50

198745

198745

**AMENDED
CERTIFICATE OF LOCATION
LODE MINING CLAIM**

TO ALL WHOM IT MAY CONCERN:

The undersigned hereby certifies that he has caused to be located the Fuse 109 Lode Mining Claim in the following quarter sections(s):

| <u>1/4</u> | <u>Section</u> | <u>Township</u> | <u>Range</u> | <u>Meridian</u> |
|------------|----------------|-----------------|--------------|-----------------|
| Sw | 35 | 27 North | 50 East | Mount Diablo |
| | | 27 North | 50 East | Mount Diablo |
| Nw | 2 | 26 North | 50 East | Mount Diablo |
| | | 26 North | 50 East | Mount Diablo |

in Eureka County, Nevada, on the 23th day of November, 2004

Name and mailing address of locator is: **Miranda U.S.A., Inc. (a Nevada Corporation)**
5900 Philoree Lane
Reno, Nevada
89511

The Claim is approximately 1500 feet long and 600 feet wide, such that 10 feet are claimed in a West direction and 1490 feet in an East direction from the point of discovery (monument of location), at which the Notice of Location was posted, together with 300 feet on each side of the monument of location and center line of the Claim. The general course of the lode or vein is from the east to the west direction.

The number, location and markings on each corner monument- are as follows:


| <u>Location</u> | <u>Markings</u> | <u>Description</u> |
|-------------------------|-----------------|----------------------------------|
| No. 1: Northeast Corner | NE Corner | 1-1/2" x 1-1/2" x 4' wooden post |
| No. 2: Southeast Corner | SE Corner | 1-1/2" x 1-1/2" x 4' wooden post |
| No. 3: Southwest Corner | SW Corner | 1-1/2" x 1-1/2" x 4' wooden post |
| No. 4: Northwest Corner | NW Corner | 1-1/2" x 1-1/2" x 4' wooden post |

As erected on the ground, each corner monument is marked by scribed metal tags with the claim name and number and corner description as described above.

The work of location consisted of making a claim map as provided in NRS 517.040.

Dated this 18th day of January, 2005.

SIGNATURE OF LOCATOR:

By 
Owner, Claimant, or Agent Signature

Brian R Cellura
Owner, Claimant, or Agent Name (printed)

Recorders Stamp
BOOK 414 PAGE 76
OFFICIAL RECORDS
RECORDED AT THE REQUEST OF
Miranda USA
2005 JUN -2 AM 10:31

EUREKA COUNTY, NEVADA
M.N. REBALEATI, RECORDER
FILE NO. FEES 20.50

198746

198746

BOOK 414 PAGE 076

**AMENDED
CERTIFICATE OF LOCATION
LODE MINING CLAIM**

TO ALL WHOM IT MAY CONCERN:

The undersigned hereby certifies that he has caused to be located the Fuse 110 Lode Mining Claim in the following quarter sections(s):

| <u>1/4</u> | <u>Section</u> | <u>Township</u> | <u>Range</u> | <u>Meridian</u> |
|------------|----------------|-----------------|--------------|-----------------|
| Se | 35 | 27 North | 50 East | Mount Diablo |
| Sw | 35 | 27 North | 50 East | Mount Diablo |
| Ne | 2 | 26 North | 50 East | Mount Diablo |
| Nw | 2 | 26 North | 50 East | Mount Diablo |

in Eureka County, Nevada, on the 23th day of November, 2004

Name and mailing address of locator is: **Miranda U.S.A., Inc. (a Nevada Corporation)**
5900 Philoree Lane
Reno, Nevada
89511

The Claim is approximately 1500 feet long and 600 feet wide, such that 10 feet are claimed in a East direction and 1490 feet in an West direction from the point of discovery (monument of location), at which the Notice of Location was posted, together with 300 feet on each side of the monument of location and center line of the Claim. The general course of the lode or vein is from the east to the west direction.

The number, location and markings on each corner monument- are as follows:

| <u>Location</u> | <u>Markings</u> | <u>Description</u> |
|-------------------------|-----------------|----------------------------------|
| No. 1: Northeast Corner | NE Corner | 1-1/2" x 1-1/2" x 4' wooden post |
| No. 2: Southeast Corner | SE Corner | 1-1/2" x 1-1/2" x 4' wooden post |
| No. 3: Southwest Corner | SW Corner | 1-1/2" x 1-1/2" x 4' wooden post |
| No. 4: Northwest Corner | NW Corner | 1-1/2" x 1-1/2" x 4' wooden post |

As erected on the ground, each corner monument is marked by scribed metal tags with the claim name and number and corner description as described above.

The work of location consisted of making a claim map as provided in NRS 517.040.

Dated this 18th day of January, 2005.

SIGNATURE OF LOCATOR:

By Brian R Cellura
Owner, Claimant, or Agent Signature

Brian R Cellura
Owner, Claimant, or Agent Name (printed)

Recorders Stamp

BOOK 414 PAGE 77
OFFICIAL RECORDS
RECORDED AT THE REQUEST OF
Miranda USA
2005 JUN -2 AM 10:31

EUREKA COUNTY, NEVADA
N.H. REBALEATI, RECORDER
FILE NO. FEES 20.50

198747

198747

BOOK 4 | 4 PAGE 77

**AMENDED
CERTIFICATE OF LOCATION
LODE MINING CLAIM**

TO ALL WHOM IT MAY CONCERN:

The undersigned hereby certifies that he has caused to be located the Fuse 111 Lode Mining Claim in the following quarter sections(s):

| <u>1/4</u> | <u>Section</u> | <u>Township</u> | <u>Range</u> | <u>Meridian</u> |
|------------|----------------|-----------------|--------------|-----------------|
| Nw | 2 | 26 North | 50 East | Mount Diablo |
| | | 26 North | 50 East | Mount Diablo |
| | | | | Mount Diablo |
| | | | | Mount Diablo |

in Eureka County, Nevada, on the 23th day of November, 2004

Name and mailing address of locator is: **Miranda U.S.A., Inc. (a Nevada Corporation)**
5900 Philoree Lane
Reno, Nevada
89511

The Claim is approximately 1500 feet long and 600 feet wide, such that 10 feet are claimed in a West direction and 1490 feet in an East direction from the point of discovery (monument of location), at which the Notice of Location was posted, together with 300 feet on each side of the monument of location and center line of the Claim. The general course of the lode or vein is from the east to the west direction.

The number, location and markings on each corner monument- are as follows:

| <u>Location</u> | <u>Markings</u> | <u>Description</u> |
|-------------------------|-----------------|----------------------------------|
| No. 1: Northeast Corner | NE Corner | 1-1/2" x 1-1/2" x 4' wooden post |
| No. 2: Southeast Corner | SE Corner | 1-1/2" x 1-1/2" x 4' wooden post |
| No. 3: Southwest Corner | SW Corner | 1-1/2" x 1-1/2" x 4' wooden post |
| No. 4: Northwest Corner | NW Corner | 1-1/2" x 1-1/2" x 4' wooden post |

As erected on the ground, each corner monument is marked by scribed metal tags with the claim name and number and corner description as described above.

The work of location consisted of making a claim map as provided in NRS 517.040.

Dated this 18th day of January, 2005.

SIGNATURE OF LOCATOR:

By Brian R Cellura
Owner, Claimant, or Agent Signature

Brian R Cellura
Owner, Claimant, or Agent Name (printed)

Recorders Stamp
BOOK 414 PAGE 78
OFFICIAL RECORDS
RECORDED AT THE REQUEST OF
Miranda USA
2005 JUN -2 AM 10:31

EUREKA COUNTY, NEVADA
M.M. REBALEATI, RECORDER
FILE NO. **198748** FEES 20.50

198748

BOOK 414 PAGE 078

**AMENDED
CERTIFICATE OF LOCATION
LODE MINING CLAIM**

TO ALL WHOM IT MAY CONCERN:

The undersigned hereby certifies that he has caused to be located the Fuse 112 Lode Mining Claim in the following quarter sections(s):

| <u>1/4</u> | <u>Section</u> | <u>Township</u> | <u>Range</u> | <u>Meridian</u> |
|------------|----------------|-----------------|--------------|-----------------|
| Ne | 2 | 26 North | 50 East | Mount Diablo |
| Nw | 2 | 26 North | 50 East | Mount Diablo |
| | | | | Mount Diablo |
| | | | | Mount Diablo |

in Eureka County, Nevada, on the 23th day of November, 2004

Name and mailing address of locator is: **Miranda U.S.A., Inc. (a Nevada Corporation)**
5900 Philoree Lane
Reno, Nevada
89511

The Claim is approximately 1500 feet long and 600 feet wide, such that 10 feet are claimed in a East direction and 1490 feet in an West direction from the point of discovery (monument of location), at which the Notice of Location was posted, together with 300 feet on each side of the monument of location and center line of the Claim. The general course of the lode or vein is from the east to the west direction.

The number, location and markings on each corner monument- are as follows:

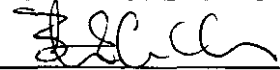
| <u>Location</u> | <u>Markings</u> | <u>Description</u> |
|-------------------------|-----------------|----------------------------------|
| No. 1: Northeast Corner | NE Corner | 1-1/2" x 1-1/2" x 4' wooden post |
| No. 2: Southeast Corner | SE Corner | 1-1/2" x 1-1/2" x 4' wooden post |
| No. 3: Southwest Corner | SW Corner | 1-1/2" x 1-1/2" x 4' wooden post |
| No. 4: Northwest Corner | NW Corner | 1-1/2" x 1-1/2" x 4' wooden post |

As erected on the ground, each corner monument is marked by scribed metal tags with the claim name and number and corner description as described above.

The work of location consisted of making a claim map as provided in NRS 517.040.

Dated this 18th day of January, 2005.

SIGNATURE OF LOCATOR:

By 
Owner, Claimant, or Agent Signature

Brian R Cellura
Owner, Claimant, or Agent Name (printed)

Recorders Stamp
BOOK 414 PAGE 79
OFFICIAL RECORDS
RECORDED AT THE REQUEST OF
Miranda USA
2005 JUN -2 AM 10:31

EUREKA COUNTY, NEVADA
M.N. REBALEATI, RECORDER
FILE NO. FEES 20.50

198749

198749

BOOK 414 PAGE 079

**AMENDED
CERTIFICATE OF LOCATION
LODE MINING CLAIM**

TO ALL WHOM IT MAY CONCERN:

The undersigned hereby certifies that he has caused to be located the Fuse 113 Lode Mining Claim in the following quarter sections(s):

| <u>1/4</u> | <u>Section</u> | <u>Township</u> | <u>Range</u> | <u>Meridian</u> |
|------------|----------------|-----------------|--------------|-----------------|
| Nw | 2 | 26 North | 50 East | Mount Diablo |
| | | 26 North | 50 East | Mount Diablo |
| | | | | Mount Diablo |
| | | | | Mount Diablo |

in Eureka County, Nevada, on the 23th day of November, 2004

Name and mailing address of locator is: **Miranda U.S.A., Inc. (a Nevada Corporation)**
5900 Philoree Lane
Reno, Nevada
89511

The Claim is approximately 1500 feet long and 600 feet wide, such that 10 feet are claimed in a West direction and 1490 feet in an East direction from the point of discovery (monument of location), at which the Notice of Location was posted, together with 300 feet on each side of the monument of location and center line of the Claim. The general course of the lode or vein is from the east to the west direction.

The number, location and markings on each corner monument- are as follows:

| <u>Location</u> | <u>Markings</u> | <u>Description</u> |
|-------------------------|-----------------|----------------------------------|
| No. 1: Northeast Corner | NE Corner | 1-1/2" x 1-1/2" x 4' wooden post |
| No. 2: Southeast Corner | SE Corner | 1-1/2" x 1-1/2" x 4' wooden post |
| No. 3: Southwest Corner | SW Corner | 1-1/2" x 1-1/2" x 4' wooden post |
| No. 4: Northwest Corner | NW Corner | 1-1/2" x 1-1/2" x 4' wooden post |

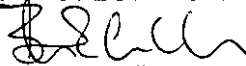
As erected on the ground, each corner monument is marked by scribed metal tags with the claim name and number and corner description as described above.

The work of location consisted of making a claim map as provided in NRS 517.040.

Dated this 18th day of January, 2005.

SIGNATURE OF LOCATOR:

By



Owner, Claimant, or Agent Signature

Brian R Cellura

Owner, Claimant, or Agent Name (printed)

Recorders Stamp
BOOK 414 PAGE 80
OFFICIAL RECORDS
RECORDED AT THE REQUEST OF
Miranda USA
2005 JUN -2 AM 10:31

EUREKA COUNTY, NEVADA
M.N. REBALEATI, RECORDER
FILE NO. _____ FEES 20.50

198750

198750

BOOK 414 PAGE 080

**AMENDED
CERTIFICATE OF LOCATION
LODE MINING CLAIM**

TO ALL WHOM IT MAY CONCERN:

The undersigned hereby certifies that he has caused to be located the Fuse 114 Lode Mining Claim in the following quarter sections(s):

| <u>1/4</u> | <u>Section</u> | <u>Township</u> | <u>Range</u> | <u>Meridian</u> |
|------------|----------------|-----------------|--------------|-----------------|
| Ne | 2 | 26 North | 50 East | Mount Diablo |
| Nw | 2 | 26 North | 50 East | Mount Diablo |
| | | | | Mount Diablo |
| | | | | Mount Diablo |

in Eureka County, Nevada, on the 23th day of November, 2004

Name and mailing address of locator is: **Miranda U.S.A., Inc. (a Nevada Corporation)**
5900 Philoree Lane
Reno, Nevada
89511

The Claim is approximately 1500 feet long and 600 feet wide, such that 10 feet are claimed in a East direction and 1490 feet in an West direction from the point of discovery (monument of location), at which the Notice of Location was posted, together with 300 feet on each side of the monument of location and center line of the Claim. The general course of the lode or vein is from the east to the west direction.

The number, location and markings on each corner monument- are as follows:

| <u>Location</u> | <u>Markings</u> | <u>Description</u> |
|-------------------------|-----------------|----------------------------------|
| No. 1: Northeast Corner | NE Corner | 1-1/2" x 1-1/2" x 4' wooden post |
| No. 2: Southeast Corner | SE Corner | 1-1/2" x 1-1/2" x 4' wooden post |
| No. 3: Southwest Corner | SW Corner | 1-1/2" x 1-1/2" x 4' wooden post |
| No. 4: Northwest Corner | NW Corner | 1-1/2" x 1-1/2" x 4' wooden post |

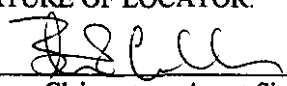
As erected on the ground, each corner monument is marked by scribed metal tags with the claim name and number and corner description as described above.

The work of location consisted of making a claim map as provided in NRS 517.040.

Dated this 18th day of January, 2005.

SIGNATURE OF LOCATOR:

By


Owner, Claimant, or Agent Signature

Brian R Cellura

Owner, Claimant, or Agent Name (printed)

Recorders Stamp
BOOK 414 PAGE 81
OFFICIAL RECORDS
RECORDED AT THE REQUEST OF
Miranda USA
2005 JUN -2 AM 10:31

EUREKA COUNTY, NEVADA
M.N. REGALEATI, RECORDER
FILE NO. 198751
FEES 20.50

198751

Suggested Form - Nevada Division of Minerals (REV. 6/30/2003 LV)
Nevada Lode Certificate of Location - NRS 517.050

198751

Recorders Stamp

BOOK **44** PAGE **82**
OFFICIAL RECORDS
RECORDED AT THE REQUEST OF
Miranda USA
2005 JUN -2 AM 10:31

EUREKA COUNTY, NEVADA
M.N. REGALERT, RECORDER
FILE NO. FEES **20.50**

198752

**AMENDED
CERTIFICATE OF LOCATION
LODE MINING CLAIM**

TO ALL WHOM IT MAY CONCERN:

The undersigned hereby certifies that he has caused to be located the Fuse 115 Lode Mining Claim in the following quarter sections(s):

| <u>1/4</u> | <u>Section</u> | <u>Township</u> | <u>Range</u> | <u>Meridian</u> |
|------------|----------------|-----------------|--------------|-----------------|
| Nw | 2 | 26 North | 50 East | Mount Diablo |
| | | 26 North | 50 East | Mount Diablo |
| | | | | Mount Diablo |
| | | | | Mount Diablo |

in Eureka County, Nevada, on the 23th day of November, 2004

Name and mailing address of locator is: **Miranda U.S.A., Inc. (a Nevada Corporation)**
5900 Philoree Lane
Reno, Nevada
89511

The Claim is approximately 1500 feet long and 600 feet wide, such that 10 feet are claimed in a West direction and 1490 feet in an East direction from the point of discovery (monument of location), at which the Notice of Location was posted, together with 300 feet on each side of the monument of location and center line of the Claim. The general course of the lode or vein is from the east to the west direction.

The number, location and markings on each corner monument- are as follows:

| <u>Location</u> | <u>Markings</u> | <u>Description</u> |
|-------------------------|-----------------|----------------------------------|
| No. 1: Northeast Corner | NE Corner | 1-1/2" x 1-1/2" x 4' wooden post |
| No. 2: Southeast Corner | SE Corner | 1-1/2" x 1-1/2" x 4' wooden post |
| No. 3: Southwest Corner | SW Corner | 1-1/2" x 1-1/2" x 4' wooden post |
| No. 4: Northwest Corner | NW Corner | 1-1/2" x 1-1/2" x 4' wooden post |

As erected on the ground, each corner monument is marked by scribed metal tags with the claim name and number and corner description as described above.

The work of location consisted of making a claim map as provided in NRS 517.040.

Dated this 18th day of January, 2005.

SIGNATURE OF LOCATOR:

By



Owner, Claimant, or Agent Signature

Brian R Cellura

Owner, Claimant, or Agent Name (printed)

198752

Suggested Form - Nevada Division of Minerals (REV. 6/30/2003 LV)
Nevada Lode Certificate of Location - NRS 517.050

**AMENDED
CERTIFICATE OF LOCATION
LODE MINING CLAIM**

TO ALL WHOM IT MAY CONCERN:

The undersigned hereby certifies that he has caused to be located the Fuse 116 Lode Mining Claim in the following quarter sections(s):

| <u>1/4</u> | <u>Section</u> | <u>Township</u> | <u>Range</u> | <u>Meridian</u> |
|------------|----------------|-----------------|--------------|-----------------|
| Ne | 2 | 26 North | 50 East | Mount Diablo |
| Nw | 2 | 26 North | 50 East | Mount Diablo |
| | | | | Mount Diablo |
| | | | | Mount Diablo |

in Eureka County, Nevada, on the 23th day of November, 2004

Name and mailing address of locator is: **Miranda U.S.A., Inc. (a Nevada Corporation)**
5900 Philoree Lane
Reno, Nevada
89511

The Claim is approximately 1500 feet long and 600 feet wide, such that 10 feet are claimed in a East direction and 1490 feet in an West direction from the point of discovery (monument of location), at which the Notice of Location was posted, together with 300 feet on each side of the monument of location and center line of the Claim. The general course of the lode or vein is from the east to the west direction.

The number, location and markings on each corner monument- are as follows:

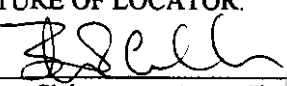
| <u>Location</u> | <u>Markings</u> | <u>Description</u> |
|-------------------------|-----------------|----------------------------------|
| No. 1: Northeast Corner | NE Corner | 1-1/2" x 1-1/2" x 4' wooden post |
| No. 2: Southeast Corner | SE Corner | 1-1/2" x 1-1/2" x 4' wooden post |
| No. 3: Southwest Corner | SW Corner | 1-1/2" x 1-1/2" x 4' wooden post |
| No. 4: Northwest Corner | NW Corner | 1-1/2" x 1-1/2" x 4' wooden post |

As erected on the ground, each corner monument is marked by scribed metal tags with the claim name and number and corner description as described above.

The work of location consisted of making a claim map as provided in NRS 517.040.

Dated this 18th day of January, 2005.

SIGNATURE OF LOCATOR:

By 
Owner, Claimant, or Agent Signature

Brian R Cellura
Owner, Claimant, or Agent Name (printed)

Recorders Stamp
BOOK 414 PAGE 83
OFFICIAL RECORDS
RECORDED AT THE REQUEST OF
Miranda U.S.A.
2005 JUN -2 AM 10:31
EUREKA COUNTY, NEVADA
M.N. REBALEATI, RECORDER
FILE NO. _____ FEES 20.50

198753

198753

**AMENDED
CERTIFICATE OF LOCATION
LODE MINING CLAIM**

TO ALL WHOM IT MAY CONCERN:

The undersigned hereby certifies that he has caused to be located the Fuse 117 Lode Mining Claim in the following quarter sections(s):

| <u>1/4</u> | <u>Section</u> | <u>Township</u> | <u>Range</u> | <u>Meridian</u> |
|------------|----------------|-----------------|--------------|-----------------|
| Nw | 2 | 26 North | 50 East | Mount Diablo |
| | | 26 North | 50 East | Mount Diablo |
| | | | | Mount Diablo |
| | | | | Mount Diablo |

in Eureka County, Nevada, on the 23th day of November, 2004

Name and mailing address of locator is: **Miranda U.S.A., Inc. (a Nevada Corporation)**
5900 Philoree Lane
Reno, Nevada
89511

The Claim is approximately 1500 feet long and 600 feet wide, such that 10 feet are claimed in a West direction and 1490 feet in an East direction from the point of discovery (monument of location), at which the Notice of Location was posted, together with 300 feet on each side of the monument of location and center line of the Claim. The general course of the lode or vein is from the east to the west direction.

The number, location and markings on each corner monument- are as follows:

| <u>Location</u> | <u>Markings</u> | <u>Description</u> |
|-------------------------|-----------------|----------------------------------|
| No. 1: Northeast Corner | NE Corner | 1-1/2" x 1-1/2" x 4' wooden post |
| No. 2: Southeast Corner | SE Corner | 1-1/2" x 1-1/2" x 4' wooden post |
| No. 3: Southwest Corner | SW Corner | 1-1/2" x 1-1/2" x 4' wooden post |
| No. 4: Northwest Corner | NW Corner | 1-1/2" x 1-1/2" x 4' wooden post |

As erected on the ground, each corner monument is marked by scribed metal tags with the claim name and number and corner description as described above.

The work of location consisted of making a claim map as provided in NRS 517.040.

Dated this 18th day of January, 2005.

SIGNATURE OF LOCATOR:

By 
Owner, Claimant, or Agent Signature

Brian R Cellura
Owner, Claimant, or Agent Name (printed)

Recorders Stamp
BOOK 414 PAGE 84
OFFICIAL RECORDS
RECORDED AT THE REQUEST OF
Miranda USA
2005 JUN -2 AM 10:33
EUREKA COUNTY, NEVADA
M.N. REBALEATI, RECORDER
FILE NO. 198754 FEES 20.50

198754

198754

Recorders Stamp

BOOK **444** PAGE **85**
OFFICIAL RECORDS
RECORDED AT THE REQUEST OF
Miranda USA
2005 JUN -2 AM 10:34

EUREKA COUNTY, NEVADA
M.N. REGALEATI, RECORDER
FILE NO. FEES **20.50**

**AMENDED
CERTIFICATE OF LOCATION
LODE MINING CLAIM**

TO ALL WHOM IT MAY CONCERN:

The undersigned hereby certifies that he has caused to be located the Fuse 118 Lode Mining Claim in the following quarter sections(s):

| <u>1/4</u> | <u>Section</u> | <u>Township</u> | <u>Range</u> | <u>Meridian</u> |
|------------|----------------|-----------------|--------------|-----------------|
| Ne | 2 | 26 North | 50 East | Mount Diablo |
| Nw | 2 | 26 North | 50 East | Mount Diablo |
| | | | | Mount Diablo |
| | | | | Mount Diablo |

198755

in Eureka County, Nevada, on the 23th day of November, 2004

Name and mailing address of locator is: **Miranda U.S.A., Inc. (a Nevada Corporation)**
5900 Philoree Lane
Reno, Nevada
89511

The Claim is approximately 1500 feet long and 600 feet wide, such that 10 feet are claimed in a East direction and 1490 feet in an West direction from the point of discovery (monument of location), at which the Notice of Location was posted, together with 300 feet on each side of the monument of location and center line of the Claim. The general course of the lode or vein is from the east to the west direction.

The number, location and markings on each corner monument- are as follows:

| <u>Location</u> | <u>Markings</u> | <u>Description</u> |
|-------------------------|-----------------|----------------------------------|
| No. 1: Northeast Corner | NE Corner | 1-1/2" x 1-1/2" x 4' wooden post |
| No. 2: Southeast Corner | SE Corner | 1-1/2" x 1-1/2" x 4' wooden post |
| No. 3: Southwest Corner | SW Corner | 1-1/2" x 1-1/2" x 4' wooden post |
| No. 4: Northwest Corner | NW Corner | 1-1/2" x 1-1/2" x 4' wooden post |

As erected on the ground, each corner monument is marked by scribed metal tags with the claim name and number and corner description as described above.

The work of location consisted of making a claim map as provided in NRS 517.040.

Dated this 18th day of January, 2005.

SIGNATURE OF LOCATOR:

By


Owner, Claimant, or Agent Signature

Brian R Cellura

Owner, Claimant, or Agent Name (printed)

Suggested Form - Nevada Division of Minerals (REV. 6/30/2003 LV)
Nevada Lode Certificate of Location - NRS 517.050

198755

BOOK 4 | 4 PAGE 085

**AMENDED
CERTIFICATE OF LOCATION
LODE MINING CLAIM**

TO ALL WHOM IT MAY CONCERN:

The undersigned hereby certifies that he has caused to be located the Fuse 119 Lode Mining Claim in the following quarter sections(s):

| <u>1/4</u> | <u>Section</u> | <u>Township</u> | <u>Range</u> | <u>Meridian</u> |
|------------|----------------|-----------------|--------------|-----------------|
| Sw | 2 | 26 North | 50 East | Mount Diablo |
| Nw | 2 | 26 North | 50 East | Mount Diablo |
| | | | | Mount Diablo |
| | | | | Mount Diablo |

in Eureka County, Nevada, on the 23th day of November, 2004

Name and mailing address of locator is: **Miranda U.S.A., Inc. (a Nevada Corporation)**
5900 Philoree Lane
Reno, Nevada
89511

The Claim is approximately 1500 feet long and 600 feet wide, such that 10 feet are claimed in a West direction and 1490 feet in an East direction from the point of discovery (monument of location), at which the Notice of Location was posted, together with 300 feet on each side of the monument of location and center line of the Claim. The general course of the lode or vein is from the east to the west direction.

The number, location and markings on each corner monument- are as follows:

| <u>Location</u> | <u>Markings</u> | <u>Description</u> |
|-------------------------|-----------------|----------------------------------|
| No. 1: Northeast Corner | NE Corner | 1-1/2" x 1-1/2" x 4' wooden post |
| No. 2: Southeast Corner | SE Corner | 1-1/2" x 1-1/2" x 4' wooden post |
| No. 3: Southwest Corner | SW Corner | 1-1/2" x 1-1/2" x 4' wooden post |
| No. 4: Northwest Corner | NW Corner | 1-1/2" x 1-1/2" x 4' wooden post |


As erected on the ground, each corner monument is marked by scribed metal tags with the claim name and number and corner description as described above.

The work of location consisted of making a claim map as provided in NRS 517.040.

Dated this 18th day of January, 2005.

SIGNATURE OF LOCATOR:

By


Owner, Claimant, or Agent Signature

Brian R Cellura

Owner, Claimant, or Agent Name (printed)

Recorders Stamp

BOOK 44 PAGE 86
OFFICIAL RECORDS
RECORDED AT THE REQUEST OF
Miranda USA
2005 JUN -2 AM 10:34

EUREKA COUNTY, NEVADA
M.H. REBALEATI, RECORDER
FILE NO. 198756
FEES 26.50

198756

198756

Recorders Stamp

BOOK 414 PAGE 87
OFFICIAL RECORDS
RECORDED AT THE REQUEST OF
Miranda USA
2005 JUN -2 AM 10:34

EUREKA COUNTY, NEVADA
M.N. REBALEATI, RECORDER
FILE NO. FEES 20.50

**AMENDED
CERTIFICATE OF LOCATION
LODE MINING CLAIM**

TO ALL WHOM IT MAY CONCERN:

The undersigned hereby certifies that he has caused to be located the Fuse 120 Lode Mining Claim in the following quarter sections(s):

| <u>1/4</u> | <u>Section</u> | <u>Township</u> | <u>Range</u> | <u>Meridian</u> |
|------------|----------------|-----------------|--------------|-----------------|
| Se | 2 | 26 North | 50 East | Mount Diablo |
| Sw | 2 | 26 North | 50 East | Mount Diablo |
| Ne | 2 | 26 North | 50 East | Mount Diablo |
| Nw | 2 | 26 North | 50 East | Mount Diablo |

198757

in Eureka County, Nevada, on the 23th day of November, 2004

Name and mailing address of locator is: **Miranda U.S.A., Inc. (a Nevada Corporation)**
5900 Philoree Lane
Reno, Nevada
89511

The Claim is approximately 1500 feet long and 600 feet wide, such that 10 feet are claimed in a East direction and 1490 feet in an West direction from the point of discovery (monument of location), at which the Notice of Location was posted, together with 300 feet on each side of the monument of location and center line of the Claim. The general course of the lode or vein is from the east to the west direction.

The number, location and markings on each corner monument- are as follows:

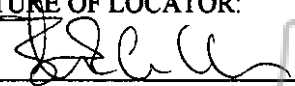
| <u>Location</u> | <u>Markings</u> | <u>Description</u> |
|-------------------------|-----------------|----------------------------------|
| No. 1: Northeast Corner | NE Corner | 1-1/2" x 1-1/2" x 4' wooden post |
| No. 2: Southeast Corner | SE Corner | 1-1/2" x 1-1/2" x 4' wooden post |
| No. 3: Southwest Corner | SW Corner | 1-1/2" x 1-1/2" x 4' wooden post |
| No. 4: Northwest Corner | NW Corner | 1-1/2" x 1-1/2" x 4' wooden post |

As erected on the ground, each corner monument is marked by scribed metal tags with the claim name and number and corner description as described above.

The work of location consisted of making a claim map as provided in NRS 517.040.

Dated this 18th day of January, 2005.

SIGNATURE OF LOCATOR:

By 
Owner, Claimant, or Agent Signature

Brian R Cellura
Owner, Claimant, or Agent Name (printed)

Suggested Form - Nevada Division of Minerals (REV. 6/30/2003 LV)
Nevada Lode Certificate of Location - NRS 517.050

198757

**AMENDED
CERTIFICATE OF LOCATION
LODE MINING CLAIM**

TO ALL WHOM IT MAY CONCERN:

The undersigned hereby certifies that he has caused to be located the Fuse 121 Lode Mining Claim in the following quarter sections(s):

| <u>1/4</u> | <u>Section</u> | <u>Township</u> | <u>Range</u> | <u>Meridian</u> |
|------------|----------------|-----------------|--------------|-----------------|
| Sw | 2 | 26 North | 50 East | Mount Diablo |
| | | 26 North | 50 East | Mount Diablo |
| | | | | Mount Diablo |
| | | | | Mount Diablo |

in Eureka County, Nevada, on the 23th day of November, 2004

Name and mailing address of locator is: **Miranda U.S.A., Inc. (a Nevada Corporation)**
5900 Philoree Lane
Reno, Nevada
89511

The Claim is approximately 1500 feet long and 600 feet wide, such that 10 feet are claimed in a West direction and 1490 feet in an East direction from the point of discovery (monument of location), at which the Notice of Location was posted, together with 300 feet on each side of the monument of location and center line of the Claim. The general course of the lode or vein is from the east to the west direction.

The number, location and markings on each corner monument- are as follows:


| <u>Location</u> | <u>Markings</u> | <u>Description</u> |
|-------------------------|-----------------|----------------------------------|
| No. 1: Northeast Corner | NE Corner | 1-1/2" x 1-1/2" x 4' wooden post |
| No. 2: Southeast Corner | SE Corner | 1-1/2" x 1-1/2" x 4' wooden post |
| No. 3: Southwest Corner | SW Corner | 1-1/2" x 1-1/2" x 4' wooden post |
| No. 4: Northwest Corner | NW Corner | 1-1/2" x 1-1/2" x 4' wooden post |

As erected on the ground, each corner monument is marked by scribed metal tags with the claim name and number and corner description as described above.

The work of location consisted of making a claim map as provided in NRS 517.040.

Dated this 18th day of January, 2005.

SIGNATURE OF LOCATOR:

By 
Owner, Claimant, or Agent Signature

Brian R Cellura
Owner, Claimant, or Agent Name (printed)

Recorders Stamp
BOOK 414 PAGE 88
OFFICIAL RECORDS
RECORDED AT THE REQUEST OF
Miranda USA
2005 JUN -2 AM 10:34
EUREKA COUNTY, NEVADA
M.N. REBALEATI, RECORDER
FILE NO. _____ FEES 20.50

198758

Suggested Form - Nevada Division of Minerals (REV. 6/30/2003 LV)
Nevada Lode Certificate of Location - NRS 517.050

198758

BOOK 4 | 4 PAGE 088

Recorders Stamp

BOOK 444 PAGE 89
OFFICIAL RECORDS
RECORDED AT THE REQUEST OF
Miranda USA
2005 JUN -2 AM 10:34

EUREKA COUNTY, NEVADA
M.N. REBALEATI, RECORDER
FILE NO. _____ FEES 20.50

198759

**AMENDED
CERTIFICATE OF LOCATION
LODE MINING CLAIM**

TO ALL WHOM IT MAY CONCERN:

The undersigned hereby certifies that he has caused to be located the Fuse 122 Lode Mining Claim in the following quarter sections(s):

| <u>1/4</u> | <u>Section</u> | <u>Township</u> | <u>Range</u> | <u>Meridian</u> |
|------------|----------------|-----------------|--------------|-----------------|
| Se | 2 | 26 North | 50 East | Mount Diablo |
| Sw | 2 | 26 North | 50 East | Mount Diablo |
| | | | | Mount Diablo |
| | | | | Mount Diablo |

in Eureka County, Nevada, on the 23th day of November, 2004

Name and mailing address of locator is: **Miranda U.S.A., Inc. (a Nevada Corporation)**
5900 Philoree Lane
Reno, Nevada
89511

The Claim is approximately 1500 feet long and 600 feet wide, such that 10 feet are claimed in a East direction and 1490 feet in an West direction from the point of discovery (monument of location), at which the Notice of Location was posted, together with 300 feet on each side of the monument of location and center line of the Claim. The general course of the lode or vein is from the east to the west direction.

The number, location and markings on each corner monument- are as follows:


| <u>Location</u> | <u>Markings</u> | <u>Description</u> |
|-------------------------|-----------------|----------------------------------|
| No. 1: Northeast Corner | NE Corner | 1-1/2" x 1-1/2" x 4' wooden post |
| No. 2: Southeast Corner | SE Corner | 1-1/2" x 1-1/2" x 4' wooden post |
| No. 3: Southwest Corner | SW Corner | 1-1/2" x 1-1/2" x 4' wooden post |
| No. 4: Northwest Corner | NW Corner | 1-1/2" x 1-1/2" x 4' wooden post |

As erected on the ground, each corner monument is marked by scribed metal tags with the claim name and number and corner description as described above.

The work of location consisted of making a claim map as provided in NRS 517.040.

Dated this 18th day of January, 2005.

SIGNATURE OF LOCATOR:

By 
Owner, Claimant, or Agent Signature

Brian R Cellura
Owner, Claimant, or Agent Name (printed)

Suggested Form - Nevada Division of Minerals (REV. 6/30/2003 LV)
Nevada Lode Certificate of Location - NRS 517.050

198759**BOOK 414 PAGE 089**

**AMENDED
CERTIFICATE OF LOCATION
LODE MINING CLAIM**

TO ALL WHOM IT MAY CONCERN:

The undersigned hereby certifies that he has caused to be located the Fuse 123 Lode Mining Claim in the following quarter sections(s):

| <u>1/4</u> | <u>Section</u> | <u>Township</u> | <u>Range</u> | <u>Meridian</u> |
|------------|----------------|-----------------|--------------|-----------------|
| Sw | 2 | 26 North | 50 East | Mount Diablo |
| | | 26 North | 50 East | Mount Diablo |
| | | | | Mount Diablo |
| | | | | Mount Diablo |

in Eureka County, Nevada, on the 23th day of November, 2004

Name and mailing address of locator is: **Miranda U.S.A., Inc. (a Nevada Corporation)**
5900 Philoree Lane
Reno, Nevada
89511

The Claim is approximately 1500 feet long and 600 feet wide, such that 10 feet are claimed in a West direction and 1490 feet in an East direction from the point of discovery (monument of location), at which the Notice of Location was posted, together with 300 feet on each side of the monument of location and center line of the Claim. The general course of the lode or vein is from the east to the west direction.

The number, location and markings on each corner monument- are as follows:


| <u>Location</u> | <u>Markings</u> | <u>Description</u> |
|-------------------------|-----------------|----------------------------------|
| No. 1: Northeast Corner | NE Corner | 1-1/2" x 1-1/2" x 4' wooden post |
| No. 2: Southeast Corner | SE Corner | 1-1/2" x 1-1/2" x 4' wooden post |
| No. 3: Southwest Corner | SW Corner | 1-1/2" x 1-1/2" x 4' wooden post |
| No. 4: Northwest Corner | NW Corner | 1-1/2" x 1-1/2" x 4' wooden post |

As erected on the ground, each corner monument is marked by scribed metal tags with the claim name and number and corner description as described above.

The work of location consisted of making a claim map as provided in NRS 517.040.

Dated this 18th day of January, 2005.

SIGNATURE OF LOCATOR:

By 
Owner, Claimant, or Agent Signature

Brian R Cellura
Owner, Claimant, or Agent Name (printed)

Recorders Stamp
BOOK 414 PAGE 90
OFFICIAL RECORDS
RECORDED AT THE REQUEST OF
Miranda USA
2005 JUN -2 AM 10:34
EUREKA COUNTY, NEVADA
M.H. REBALEATI, RECORDER
FILE NO. FEES 20.50

198760

Suggested Form - Nevada Division of Minerals (REV. 6/30/2003 LV)
Nevada Lode Certificate of Location - NRS 517.050

198760

BOOK 414 PAGE 090

Recorders Stamp

BOOK 414 PAGE 91
OFFICIAL RECORDS
RECORDED AT THE REQUEST OF
Miranda USA
2005 JUN -2 AM 10:34

EUREKA COUNTY, NEVADA
M.N. REBALEATI, RECORDER
FILE NO. 20.50

**AMENDED
CERTIFICATE OF LOCATION
LODE MINING CLAIM**

TO ALL WHOM IT MAY CONCERN:

The undersigned hereby certifies that he has caused to be located the Fuse 124 Lode Mining Claim in the following quarter sections(s):

| <u>1/4</u> | <u>Section</u> | <u>Township</u> | <u>Range</u> | <u>Meridian</u> |
|------------|----------------|-----------------|--------------|-----------------|
| Se | 2 | 26 North | 50 East | Mount Diablo |
| Sw | 2 | 26 North | 50 East | Mount Diablo |
| | | | | Mount Diablo |
| | | | | Mount Diablo |

198761

in Eureka County, Nevada, on the 23th day of November, 2004

Name and mailing address of locator is: **Miranda U.S.A., Inc. (a Nevada Corporation)**
5900 Philoree Lane
Reno, Nevada
89511

The Claim is approximately 1500 feet long and 600 feet wide, such that 10 feet are claimed in a East direction and 1490 feet in an West direction from the point of discovery (monument of location), at which the Notice of Location was posted, together with 300 feet on each side of the monument of location and center line of the Claim. The general course of the lode or vein is from the east to the west direction.

The number, location and markings on each corner monument- are as follows:

| <u>Location</u> | <u>Markings</u> | <u>Description</u> |
|-------------------------|-----------------|----------------------------------|
| No. 1: Northeast Corner | NE Corner | 1-1/2" x 1-1/2" x 4' wooden post |
| No. 2: Southeast Corner | SE Corner | 1-1/2" x 1-1/2" x 4' wooden post |
| No. 3: Southwest Corner | SW Corner | 1-1/2" x 1-1/2" x 4' wooden post |
| No. 4: Northwest Corner | NW Corner | 1-1/2" x 1-1/2" x 4' wooden post |

As erected on the ground, each corner monument is marked by scribed metal tags with the claim name and number and corner description as described above.

The work of location consisted of making a claim map as provided in NRS 517.040.

Dated this 18th day of January, 2005.

SIGNATURE OF LOCATOR:

By *Brian R Cellura*
Owner, Claimant, or Agent Signature

Brian R Cellura
Owner, Claimant, or Agent Name (printed)

Suggested Form - Nevada Division of Minerals (REV. 6/30/2003 LV)
Nevada Lode Certificate of Location - NRS 517.050

198761**BOOK 4 | 4 PAGE 091**

Recorders Stamp

BOOK 414 PAGE 92
OFFICIAL RECORDS
RECORDED AT THE REQUEST OF
Miranda USA
2005 JUN -2 AM 10: 34

EUREKA COUNTY, NEVADA
M.N. REBALEATI, RECORDER
FILE NO. FEES 20.50

AMENDED CERTIFICATE OF LOCATION LODE MINING CLAIM

TO ALL WHOM IT MAY CONCERN:

The undersigned hereby certifies that he has caused to be located the Fuse 125 Lode Mining Claim in the following quarter sections(s):

| <u>1/4</u> | <u>Section</u> | <u>Township</u> | <u>Range</u> | <u>Meridian</u> |
|------------|----------------|-----------------|--------------|-----------------|
| Sw | 2 | 26 North | 50 East | Mount Diablo |
| | | 26 North | 50 East | Mount Diablo |
| | | | | Mount Diablo |
| | | | | Mount Diablo |

198762

in Eureka County, Nevada, on the 23th day of November, 2004

Name and mailing address of locator is: **Miranda U.S.A., Inc. (a Nevada Corporation)**
5900 Philoree Lane
Reno, Nevada
89511

The Claim is approximately 1500 feet long and 600 feet wide, such that 10 feet are claimed in a West direction and 1490 feet in an East direction from the point of discovery (monument of location), at which the Notice of Location was posted, together with 300 feet on each side of the monument of location and center line of the Claim. The general course of the lode or vein is from the east to the west direction.

The number, location and markings on each corner monument- are as follows:

| <u>Location</u> | <u>Markings</u> | <u>Description</u> |
|-------------------------|-----------------|----------------------------------|
| No. 1: Northeast Corner | NE Corner | 1-1/2" x 1-1/2" x 4' wooden post |
| No. 2: Southeast Corner | SE Corner | 1-1/2" x 1-1/2" x 4' wooden post |
| No. 3: Southwest Corner | SW Corner | 1-1/2" x 1-1/2" x 4' wooden post |
| No. 4: Northwest Corner | NW Corner | 1-1/2" x 1-1/2" x 4' wooden post |

As erected on the ground, each corner monument is marked by scribed metal tags with the claim name and number and corner description as described above.

The work of location consisted of making a claim map as provided in NRS 517.040.

Dated this 18th day of January, 2005.

SIGNATURE OF LOCATOR:

By *Brian R Cellura*
Owner, Claimant, or Agent Signature

Brian R Cellura
Owner, Claimant, or Agent Name (printed)

Suggested Form - Nevada Division of Minerals (REV. 6/30/2003 LV)
Nevada Lode Certificate of Location - NRS 517.050

**AMENDED
CERTIFICATE OF LOCATION
LODE MINING CLAIM**

TO ALL WHOM IT MAY CONCERN:

The undersigned hereby certifies that he has caused to be located the Fuse 126 Lode Mining Claim in the following quarter sections(s):

| <u>1/4</u> | <u>Section</u> | <u>Township</u> | <u>Range</u> | <u>Meridian</u> |
|------------|----------------|-----------------|--------------|-----------------|
| Se | 2 | 26 North | 50 East | Mount Diablo |
| Sw | 2 | 26 North | 50 East | Mount Diablo |
| | | | | Mount Diablo |
| | | | | Mount Diablo |

in Eureka County, Nevada, on the 23th day of November, 2004

Name and mailing address of locator is: **Miranda U.S.A., Inc. (a Nevada Corporation)**
5900 Philoree Lane
Reno, Nevada
89511

The Claim is approximately 1500 feet long and 600 feet wide, such that 10 feet are claimed in a East direction and 1490 feet in an West direction from the point of discovery (monument of location), at which the Notice of Location was posted, together with 300 feet on each side of the monument of location and center line of the Claim. The general course of the lode or vein is from the east to the west direction.

The number, location and markings on each corner monument- are as follows:


| <u>Location</u> | <u>Markings</u> | <u>Description</u> |
|-------------------------|-----------------|----------------------------------|
| No. 1: Northeast Corner | NE Corner | 1-1/2" x 1-1/2" x 4' wooden post |
| No. 2: Southeast Corner | SE Corner | 1-1/2" x 1-1/2" x 4' wooden post |
| No. 3: Southwest Corner | SW Corner | 1-1/2" x 1-1/2" x 4' wooden post |
| No. 4: Northwest Corner | NW Corner | 1-1/2" x 1-1/2" x 4' wooden post |

As erected on the ground, each corner monument is marked by scribed metal tags with the claim name and number and corner description as described above.

The work of location consisted of making a claim map as provided in NRS 517.040.

Dated this 18th day of January, 2005.

SIGNATURE OF LOCATOR:

By 
Owner, Claimant, or Agent Signature

Brian R Cellura
Owner, Claimant, or Agent Name (printed)

Recorders Stamp
BOOK 414 PAGE 93
OFFICIAL RECORDS
RECORDED AT THE REQUEST OF
Miranda USA
2005 JUN -2 AM 10:34
EUREKA COUNTY, NEVADA
M.N. REBALEATI, RECORDER
FILE NO. 198763
FEES 20.50

198763

198763

BOOK 414 PAGE 093

**AMENDED
CERTIFICATE OF LOCATION
LODE MINING CLAIM**

TO ALL WHOM IT MAY CONCERN:

The undersigned hereby certifies that he has caused to be located the Fuse 127 Lode Mining Claim in the following quarter sections(s):

| <u>1/4</u> | <u>Section</u> | <u>Township</u> | <u>Range</u> | <u>Meridian</u> |
|------------|----------------|-----------------|--------------|-----------------|
| Nw | 2 | 26 North | 50 East | Mount Diablo |
| Ne | 3 | 26 North | 50 East | Mount Diablo |
| | | | | Mount Diablo |
| | | | | Mount Diablo |

in Eureka County, Nevada, on the 23th day of November, 2004

Name and mailing address of locator is: **Miranda U.S.A., Inc. (a Nevada Corporation)**
5900 Philoree Lane
Reno, Nevada
89511

The Claim is approximately 1500 feet long and 600 feet wide, such that 10 feet are claimed in a East direction and 1490 feet in an West direction from the point of discovery (monument of location), at which the Notice of Location was posted, together with 300 feet on each side of the monument of location and center line of the Claim. The general course of the lode or vein is from the east to the west direction.

The number, location and markings on each corner monument- are as follows:

| <u>Location</u> | <u>Markings</u> | <u>Description</u> |
|-------------------------|-----------------|----------------------------------|
| No. 1: Northeast Corner | NE Corner | 1-1/2" x 1-1/2" x 4' wooden post |
| No. 2: Southeast Corner | SE Corner | 1-1/2" x 1-1/2" x 4' wooden post |
| No. 3: Southwest Corner | SW Corner | 1-1/2" x 1-1/2" x 4' wooden post |
| No. 4: Northwest Corner | NW Corner | 1-1/2" x 1-1/2" x 4' wooden post |

As erected on the ground, each corner monument is marked by scribed metal tags with the claim name and number and corner description as described above.

The work of location consisted of making a claim map as provided in NRS 517.040.

Dated this 18th day of January, 2005.

SIGNATURE OF LOCATOR:

By 
Owner, Claimant, or Agent Signature

Brian R Cellura
Owner, Claimant, or Agent Name (printed)

Recorders Stamp
BOOK 414 PAGE 94
OFFICIAL RECORDS
RECORDED AT THE REQUEST OF
Miranda U.S.A.
2005 JUN -2 AM 10:34
EUREKA COUNTY, NEVADA
M.N. REBALEATI, RECORDER
FILE NO. 2050

198764

Suggested Form - Nevada Division of Minerals (REV. 6/30/2003 LV)
Nevada Lode Certificate of Location - NRS 517.050

198764

BOOK 414 PAGE 094

**AMENDED
CERTIFICATE OF LOCATION
LODE MINING CLAIM**

TO ALL WHOM IT MAY CONCERN:

The undersigned hereby certifies that he has caused to be located the Fuse 128 Lode Mining Claim in the following quarter sections(s):

| <u>1/4</u> | <u>Section</u> | <u>Township</u> | <u>Range</u> | <u>Meridian</u> |
|------------|----------------|-----------------|--------------|-----------------|
| Nw | 2 | 26 North | 50 East | Mount Diablo |
| Ne | 3 | 26 North | 50 East | Mount Diablo |
| | | | | Mount Diablo |
| | | | | Mount Diablo |

in Eureka County, Nevada, on the 23th day of November, 2004

Name and mailing address of locator is: **Miranda U.S.A., Inc. (a Nevada Corporation)**
5900 Philoree Lane
Reno, Nevada
89511

The Claim is approximately 1500 feet long and 600 feet wide, such that 10 feet are claimed in a East direction and 1490 feet in an West direction from the point of discovery (monument of location), at which the Notice of Location was posted, together with 300 feet on each side of the monument of location and center line of the Claim. The general course of the lode or vein is from the east to the west direction.

The number, location and markings on each corner monument- are as follows:

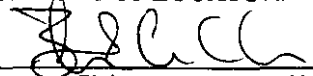
| <u>Location</u> | <u>Markings</u> | <u>Description</u> |
|-------------------------|-----------------|----------------------------------|
| No. 1: Northeast Corner | NE Corner | 1-1/2" x 1-1/2" x 4' wooden post |
| No. 2: Southeast Corner | SE Corner | 1-1/2" x 1-1/2" x 4' wooden post |
| No. 3: Southwest Corner | SW Corner | 1-1/2" x 1-1/2" x 4' wooden post |
| No. 4: Northwest Corner | NW Corner | 1-1/2" x 1-1/2" x 4' wooden post |

As erected on the ground, each corner monument is marked by scribed metal tags with the claim name and number and corner description as described above.

The work of location consisted of making a claim map as provided in NRS 517.040.

Dated this 18th day of January, 2005.

SIGNATURE OF LOCATOR:

By 
Owner, Claimant, or Agent Signature

Brian R Cellura
Owner, Claimant, or Agent Name (printed)

Recorders Stamp

BOOK 414 PAGE 95
OFFICIAL RECORDS
RECORDED AT THE REQUEST OF
Miranda USA
2005 JUN -2 AM 10:34

EUREKA COUNTY, NEVADA
M.N. REBALEATI, RECORDER
FILE NO. FEES 20.50

198765

Suggested Form - Nevada Division of Minerals (REV. 6/30/2003 LV)
Nevada Lode Certificate of Location - NRS 517.050

198765

BOOK 414 PAGE 095

**AMENDED
CERTIFICATE OF LOCATION
LODE MINING CLAIM**

TO ALL WHOM IT MAY CONCERN:

The undersigned hereby certifies that he has caused to be located the Fuse 129 Lode Mining Claim in the following quarter sections(s):

| <u>1/4</u> | <u>Section</u> | <u>Township</u> | <u>Range</u> | <u>Meridian</u> |
|------------|----------------|-----------------|--------------|-----------------|
| Nw | 2 | 26 North | 50 East | Mount Diablo |
| Ne | 3 | 26 North | 50 East | Mount Diablo |
| | | | | Mount Diablo |
| | | | | Mount Diablo |

in Eureka County, Nevada, on the 23th day of November, 2004

Name and mailing address of locator is: **Miranda U.S.A., Inc. (a Nevada Corporation)**
5900 Philoree Lane
Reno, Nevada
89511

The Claim is approximately 1500 feet long and 600 feet wide, such that 10 feet are claimed in a East direction and 1490 feet in an West direction from the point of discovery (monument of location), at which the Notice of Location was posted, together with 300 feet on each side of the monument of location and center line of the Claim. The general course of the lode or vein is from the east to the west direction.

The number, location and markings on each corner monument- are as follows:

| <u>Location</u> | <u>Markings</u> | <u>Description</u> |
|-------------------------|-----------------|----------------------------------|
| No. 1: Northeast Corner | NE Corner | 1-1/2" x 1-1/2" x 4' wooden post |
| No. 2: Southeast Corner | SE Corner | 1-1/2" x 1-1/2" x 4' wooden post |
| No. 3: Southwest Corner | SW Corner | 1-1/2" x 1-1/2" x 4' wooden post |
| No. 4: Northwest Corner | NW Corner | 1-1/2" x 1-1/2" x 4' wooden post |

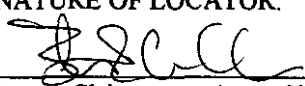
As erected on the ground, each corner monument is marked by scribed metal tags with the claim name and number and corner description as described above.

The work of location consisted of making a claim map as provided in NRS 517.040.

Dated this 18th day of January, 2005.

SIGNATURE OF LOCATOR:

By


Owner, Claimant, or Agent Signature

Brian R Cellura

Owner, Claimant, or Agent Name (printed)

Recorders Stamp
BOOK 414 PAGE 96
OFFICIAL RECORDS
RECORDED AT THE REQUEST OF
Miranda USA
2005 JUN -2 AM 10:34

EUREKA COUNTY, NEVADA
M.H. REBALEATI, RECORDER
FILE NO. FEES 20.50

198766

Suggested Form - Nevada Division of Minerals (REV. 6/30/2003 LV)
Nevada Lode Certificate of Location - NRS 517.050

198766

BOOK 414 PAGE 096

**AMENDED
CERTIFICATE OF LOCATION
LODE MINING CLAIM**

Recorders Stamp
BOOK 414 PAGE 97
OFFICIAL RECORDS
RECORDED AT THE REQUEST OF
Miranda USA
2005 JUN -2 AM 10:34
EUREKA COUNTY, NEVADA
M.H. REDALEATI, RECORDER
FILE NO. FEES \$ 20.50

TO ALL WHOM IT MAY CONCERN:

The undersigned hereby certifies that he has caused to be located the Fuse 130 Lode Mining Claim in the following quarter sections(s):

| <u>1/4</u> | <u>Section</u> | <u>Township</u> | <u>Range</u> | <u>Meridian</u> |
|------------|----------------|-----------------|--------------|-----------------|
| Nw | 2 | 26 North | 50 East | Mount Diablo |
| Ne | 3 | 26 North | 50 East | Mount Diablo |
| | | | | Mount Diablo |
| | | | | Mount Diablo |

198767

in Eureka County, Nevada, on the 23th day of November, 2004

Name and mailing address of locator is: **Miranda U.S.A., Inc. (a Nevada Corporation)**
5900 Philoree Lane
Reno, Nevada
89511

The Claim is approximately 1500 feet long and 600 feet wide, such that 10 feet are claimed in a East direction and 1490 feet in an West direction from the point of discovery (monument of location), at which the Notice of Location was posted, together with 300 feet on each side of the monument of location and center line of the Claim. The general course of the lode or vein is from the east to the west direction.

The number, location and markings on each corner monument- are as follows:

| <u>Location</u> | <u>Markings</u> | <u>Description</u> |
|-------------------------|-----------------|----------------------------------|
| No. 1: Northeast Corner | NE Corner | 1-1/2" x 1-1/2" x 4' wooden post |
| No. 2: Southeast Corner | SE Corner | 1-1/2" x 1-1/2" x 4' wooden post |
| No. 3: Southwest Corner | SW Corner | 1-1/2" x 1-1/2" x 4' wooden post |
| No. 4: Northwest Corner | NW Corner | 1-1/2" x 1-1/2" x 4' wooden post |

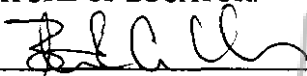
As erected on the ground, each corner monument is marked by scribed metal tags with the claim name and number and corner description as described above.

The work of location consisted of making a claim map as provided in NRS 517.040.

Dated this 18th day of January, 2005.

SIGNATURE OF LOCATOR:

By


Owner, Claimant, or Agent Signature

Brian R Cellura

Owner, Claimant, or Agent Name (printed)

Suggested Form - Nevada Division of Minerals (REV. 6/30/2003 LV)
Nevada Lode Certificate of Location - NRS 517.050

198767

**AMENDED
CERTIFICATE OF LOCATION
LODE MINING CLAIM**

TO ALL WHOM IT MAY CONCERN:

The undersigned hereby certifies that he has caused to be located the Fuse 131 Lode Mining Claim in the following quarter sections(s):

| <u>1/4</u> | <u>Section</u> | <u>Township</u> | <u>Range</u> | <u>Meridian</u> |
|------------|----------------|-----------------|--------------|-----------------|
| Nw | 2 | 26 North | 50 East | Mount Diablo |
| Sw | 2 | 26 North | 50 East | Mount Diablo |
| Ne | 3 | 26 North | 50 East | Mount Diablo |
| Se | 3 | 26 North | 50 East | Mount Diablo |

in Eureka County, Nevada, on the 23th day of November, 2004

Name and mailing address of locator is: **Miranda U.S.A., Inc. (a Nevada Corporation)**
5900 Philoree Lane
Reno, Nevada
89511

The Claim is approximately 1500 feet long and 600 feet wide, such that 10 feet are claimed in a East direction and 1490 feet in an West direction from the point of discovery (monument of location), at which the Notice of Location was posted, together with 300 feet on each side of the monument of location and center line of the Claim. The general course of the lode or vein is from the east to the west direction.

The number, location and markings on each corner monument- are as follows:

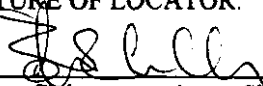
| <u>Location</u> | <u>Markings</u> | <u>Description</u> |
|-------------------------|-----------------|----------------------------------|
| No. 1: Northeast Corner | NE Corner | 1-1/2" x 1-1/2" x 4' wooden post |
| No. 2: Southeast Corner | SE Corner | 1-1/2" x 1-1/2" x 4' wooden post |
| No. 3: Southwest Corner | SW Corner | 1-1/2" x 1-1/2" x 4' wooden post |
| No. 4: Northwest Corner | NW Corner | 1-1/2" x 1-1/2" x 4' wooden post |

As erected on the ground, each corner monument is marked by scribed metal tags with the claim name and number and corner description as described above.

The work of location consisted of making a claim map as provided in NRS 517.040.

Dated this 18th day of January, 2005.

SIGNATURE OF LOCATOR:

By 
Owner, Claimant, or Agent Signature

Brian R Cellura
Owner, Claimant, or Agent Name (printed)

Recorders Stamp
BOOK 414 PAGE 98
OFFICIAL RECORDS
RECORDED AT THE REQUEST OF
Miranda USA
2005 JUN -2 AM 10:34
EUREKA COUNTY, NEVADA
M.N. REBALEATI, RECORDER
FILE NO. 198768
FEES 20.50

198768

Suggested Form - Nevada Division of Minerals (REV. 6/30/2003 LV)
Nevada Lode Certificate of Location - NRS 517.050

198768

BOOK 414 PAGE 098

Recorders Stamp

BOOK 414 PAGE 99
OFFICIAL RECORDS
RECORDED AT THE REQUEST OF
Miranda USA
2005 JUN -2 AM 10:35

EUREKA COUNTY, NEVADA
M.N. REBALEATI, RECORDER
FILE NO. FEES 20.50

198769

**AMENDED
CERTIFICATE OF LOCATION
LODE MINING CLAIM**

TO ALL WHOM IT MAY CONCERN:

The undersigned hereby certifies that he has caused to be located the Fuse 132 Lode Mining Claim in the following quarter sections(s):

| <u>1/4</u> | <u>Section</u> | <u>Township</u> | <u>Range</u> | <u>Meridian</u> |
|------------|----------------|-----------------|--------------|-----------------|
| Sw | 2 | 26 North | 50 East | Mount Diablo |
| Se | 3 | 26 North | 50 East | Mount Diablo |
| | | | | Mount Diablo |
| | | | | Mount Diablo |

in Eureka County, Nevada, on the 23th day of November, 2004

Name and mailing address of locator is: **Miranda U.S.A., Inc. (a Nevada Corporation)**
5900 Philoree Lane
Reno, Nevada
89511

The Claim is approximately 1500 feet long and 600 feet wide, such that 10 feet are claimed in a East direction and 1490 feet in an West direction from the point of discovery (monument of location), at which the Notice of Location was posted, together with 300 feet on each side of the monument of location and center line of the Claim. The general course of the lode or vein is from the east to the west direction.

The number, location and markings on each corner monument- are as follows:

| <u>Location</u> | <u>Markings</u> | <u>Description</u> |
|-------------------------|-----------------|----------------------------------|
| No. 1: Northeast Corner | NE Corner | 1-1/2" x 1-1/2" x 4' wooden post |
| No. 2: Southeast Corner | SE Corner | 1-1/2" x 1-1/2" x 4' wooden post |
| No. 3: Southwest Corner | SW Corner | 1-1/2" x 1-1/2" x 4' wooden post |
| No. 4: Northwest Corner | NW Corner | 1-1/2" x 1-1/2" x 4' wooden post |

As erected on the ground, each corner monument is marked by scribed metal tags with the claim name and number and corner description as described above.

The work of location consisted of making a claim map as provided in NRS 517.040.

Dated this 18th day of January, 2005.

SIGNATURE OF LOCATOR:

By

Brian R Cellura
Owner, Claimant, or Agent Signature

Brian R Cellura

Owner, Claimant, or Agent Name (printed)

Suggested Form - Nevada Division of Minerals (REV. 6/30/2003 LV)
Nevada Lode Certificate of Location - NRS 517.050

198769

BOOK 414 PAGE 099

**AMENDED
CERTIFICATE OF LOCATION
LODE MINING CLAIM**

TO ALL WHOM IT MAY CONCERN:

The undersigned hereby certifies that he has caused to be located the Fuse 133 Lode Mining Claim in the following quarter sections(s):

| <u>1/4</u> | <u>Section</u> | <u>Township</u> | <u>Range</u> | <u>Meridian</u> |
|------------|----------------|-----------------|--------------|-----------------|
| Sw | 2 | 26 North | 50 East | Mount Diablo |
| Se | 3 | 26 North | 50 East | Mount Diablo |
| | | | | Mount Diablo |
| | | | | Mount Diablo |

in Eureka County, Nevada, on the 23th day of November, 2004

Name and mailing address of locator is: **Miranda U.S.A., Inc. (a Nevada Corporation)**
5900 Philoree Lane
Reno, Nevada
89511

The Claim is approximately 1500 feet long and 600 feet wide, such that 10 feet are claimed in a East direction and 1490 feet in an West direction from the point of discovery (monument of location), at which the Notice of Location was posted, together with 300 feet on each side of the monument of location and center line of the Claim. The general course of the lode or vein is from the east to the west direction.

The number, location and markings on each corner monument- are as follows:


| <u>Location</u> | <u>Markings</u> | <u>Description</u> |
|-------------------------|-----------------|----------------------------------|
| No. 1: Northeast Corner | NE Corner | 1-1/2" x 1-1/2" x 4' wooden post |
| No. 2: Southeast Corner | SE Corner | 1-1/2" x 1-1/2" x 4' wooden post |
| No. 3: Southwest Corner | SW Corner | 1-1/2" x 1-1/2" x 4' wooden post |
| No. 4: Northwest Corner | NW Corner | 1-1/2" x 1-1/2" x 4' wooden post |

As erected on the ground, each corner monument is marked by scribed metal tags with the claim name and number and corner description as described above.

The work of location consisted of making a claim map as provided in NRS 517.040.

Dated this 18th day of January, 2005.

SIGNATURE OF LOCATOR:

By 
Owner, Claimant, or Agent Signature

Brian R Cellura
Owner, Claimant, or Agent Name (printed)

Recorders Stamp
BOOK 414 PAGE 100
OFFICIAL RECORDS
RECORDED AT THE REQUEST OF
Miranda USA
2005 JUN -2 AM 10:35
EUREKA COUNTY, NEVADA
M.N. REBALEATI, RECORDER
FILE NO. _____ FEES 20.50

198770

Suggested Form - Nevada Division of Minerals (REV. 6/30/2003 LV)
Nevada Lode Certificate of Location - NRS 517.050

198770

BOOK 414 PAGE 100

**AMENDED
CERTIFICATE OF LOCATION
LODE MINING CLAIM**

TO ALL WHOM IT MAY CONCERN:

The undersigned hereby certifies that he has caused to be located the Fuse 134 Lode Mining Claim in the following quarter sections(s):

| <u>1/4</u> | <u>Section</u> | <u>Township</u> | <u>Range</u> | <u>Meridian</u> |
|------------|----------------|-----------------|--------------|-----------------|
| Sw | 2 | 26 North | 50 East | Mount Diablo |
| Se | 3 | 26 North | 50 East | Mount Diablo |
| | | | | Mount Diablo |
| | | | | Mount Diablo |

Recorders Stamp
BOOK 414 PAGE 101
OFFICIAL RECORDS
RECORDED AT THE REQUEST OF
Miranda USA
2005 JUN -2 AM 10:35
EUREKA COUNTY, NEVADA
M.N. REBALEATI, RECORDER
FILE NO. FEES 20.50

198771

in Eureka County, Nevada, on the 23th day of November, 2004

Name and mailing address of locator is: **Miranda U.S.A., Inc. (a Nevada Corporation)**
5900 Philoree Lane
Reno, Nevada
89511

The Claim is approximately 1500 feet long and 600 feet wide, such that 10 feet are claimed in a East direction and 1490 feet in an West direction from the point of discovery (monument of location), at which the Notice of Location was posted, together with 300 feet on each side of the monument of location and center line of the Claim. The general course of the lode or vein is from the east to the west direction.

The number, location and markings on each corner monument- are as follows:


| <u>Location</u> | <u>Markings</u> | <u>Description</u> |
|-------------------------|-----------------|----------------------------------|
| No. 1: Northeast Corner | NE Corner | 1-1/2" x 1-1/2" x 4' wooden post |
| No. 2: Southeast Corner | SE Corner | 1-1/2" x 1-1/2" x 4' wooden post |
| No. 3: Southwest Corner | SW Corner | 1-1/2" x 1-1/2" x 4' wooden post |
| No. 4: Northwest Corner | NW Corner | 1-1/2" x 1-1/2" x 4' wooden post |

As erected on the ground, each corner monument is marked by scribed metal tags with the claim name and number and corner description as described above.

The work of location consisted of making a claim map as provided in NRS 517.040.

Dated this 18th day of January, 2005.

SIGNATURE OF LOCATOR:

By 
Owner, Claimant, or Agent Signature

Brian R Cellura
Owner, Claimant, or Agent Name (printed)

Suggested Form - Nevada Division of Minerals (REV. 6/30/2003 LV)
Nevada Lode Certificate of Location - NRS 517.050

**AMENDED
CERTIFICATE OF LOCATION
LODE MINING CLAIM**

Recorders Stamp
BOOK 414 PAGE 102
OFFICIAL RECORDS
RECORDED AT THE REQUEST OF
Miranda USA
2005 JUN -2 AM 10:35

EUREKA COUNTY, NEVADA
M.N. REBALEATI, RECORDER
FILE NO. FEES 20.50

TO ALL WHOM IT MAY CONCERN:

The undersigned hereby certifies that he has caused to be located the Fuse 145 Lode Mining Claim in the following quarter sections(s):

| <u>1/4</u> | <u>Section</u> | <u>Township</u> | <u>Range</u> | <u>Meridian</u> |
|------------|----------------|-----------------|--------------|-----------------|
| Nw | 1 | 26 North | 50 East | Mount Diablo |
| Sw | 1 | 26 North | 50 East | Mount Diablo |
| Ne | 2 | 26 North | 50 East | Mount Diablo |
| Se | 2 | 26 North | 50 East | Mount Diablo |

198772

in Eureka County, Nevada, on the 23th day of November, 2004

Name and mailing address of locator is: **Miranda U.S.A., Inc. (a Nevada Corporation)**
5900 Philoree Lane
Reno, Nevada
89511

The Claim is approximately 1500 feet long and 600 feet wide, such that 10 feet are claimed in a West direction and 1490 feet in an East direction from the point of discovery (monument of location), at which the Notice of Location was posted, together with 300 feet on each side of the monument of location and center line of the Claim. The general course of the lode or vein is from the east to the west direction.

The number, location and markings on each corner monument- are as follows:

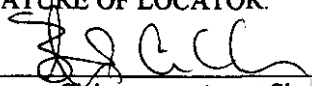
| <u>Location</u> | <u>Markings</u> | <u>Description</u> |
|-------------------------|-----------------|----------------------------------|
| No. 1: Northeast Corner | NE Corner | 1-1/2" x 1-1/2" x 4' wooden post |
| No. 2: Southeast Corner | SE Corner | 1-1/2" x 1-1/2" x 4' wooden post |
| No. 3: Southwest Corner | SW Corner | 1-1/2" x 1-1/2" x 4' wooden post |
| No. 4: Northwest Corner | NW Corner | 1-1/2" x 1-1/2" x 4' wooden post |

As erected on the ground, each corner monument is marked by scribed metal tags with the claim name and number and corner description as described above.

The work of location consisted of making a claim map as provided in NRS 517.040.

Dated this 18th day of January, 2005.

SIGNATURE OF LOCATOR:

By 
Owner, Claimant, or Agent Signature

Brian R Cellura
Owner, Claimant, or Agent Name (printed)

Suggested Form - Nevada Division of Minerals (REV. 6/30/2003 LV)
Nevada Lode Certificate of Location - NRS 517.050

**AMENDED
CERTIFICATE OF LOCATION
LODE MINING CLAIM**

TO ALL WHOM IT MAY CONCERN:

The undersigned hereby certifies that he has caused to be located the Fuse 149 Lode Mining Claim in the following quarter sections(s):

| <u>1/4</u> | <u>Section</u> | <u>Township</u> | <u>Range</u> | <u>Meridian</u> |
|------------|----------------|-----------------|--------------|-----------------|
| Sw | 35 | 27 North | 50 East | Mount Diablo |
| Nw | 35 | 27 North | 50 East | Mount Diablo |
| | | | | Mount Diablo |
| | | | | Mount Diablo |

in Eureka County, Nevada, on the 17th day of December, 2004

Name and mailing address of locator is: **Miranda U.S.A., Inc. (a Nevada Corporation)**
5900 Philoree Lane
Reno, Nevada
89511

The Claim is approximately 1500 feet long and 600 feet wide, such that 10 feet are claimed in a West direction and 1490 feet in an East direction from the point of discovery (monument of location), at which the Notice of Location was posted, together with 300 feet on each side of the monument of location and center line of the Claim. The general course of the lode or vein is from the east to the west direction.

The number, location and markings on each corner monument- are as follows:

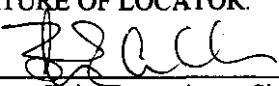
| <u>Location</u> | <u>Markings</u> | <u>Description</u> |
|-------------------------|-----------------|----------------------------------|
| No. 1: Northeast Corner | NE Corner | 1-1/2" x 1-1/2" x 4' wooden post |
| No. 2: Southeast Corner | SE Corner | 1-1/2" x 1-1/2" x 4' wooden post |
| No. 3: Southwest Corner | SW Corner | 1-1/2" x 1-1/2" x 4' wooden post |
| No. 4: Northwest Corner | NW Corner | 1-1/2" x 1-1/2" x 4' wooden post |

As erected on the ground, each corner monument is marked by scribed metal tags with the claim name and number and corner description as described above.

The work of location consisted of making a claim map as provided in NRS 517.040.

Dated this 18th day of January, 2005.

SIGNATURE OF LOCATOR:

By 
Owner, Claimant, or Agent Signature

Brian R Cellura
Owner, Claimant, or Agent Name (printed)

Recorders Stamp

BOOK 414 PAGE 103
OFFICIAL RECORDS
RECORDED AT THE REQUEST OF
Miranda U.S.A.
2005 JUN -2 AM 10:35

EUREKA COUNTY, NEVADA
M.N. REBALEATI, RECORDER
FILE NO. 198773 FEES 20.50

198773

Suggested Form - Nevada Division of Minerals (REV. 6/30/2003 LV)
Nevada Lode Certificate of Location - NRS 517.050

198773

BOOK 4 | 4 PAGE | 03

**AMENDED
CERTIFICATE OF LOCATION
LODE MINING CLAIM**

TO ALL WHOM IT MAY CONCERN:

The undersigned hereby certifies that he has caused to be located the Fuse 150 Lode Mining Claim in the following quarter sections(s):

| <u>1/4</u> | <u>Section</u> | <u>Township</u> | <u>Range</u> | <u>Meridian</u> |
|------------|----------------|-----------------|--------------|-----------------|
| Nw | 35 | 27 North | 50 East | Mount Diablo |
| | | 27 North | 50 East | Mount Diablo |
| | | | | Mount Diablo |
| | | | | Mount Diablo |

in Eureka County, Nevada, on the 17th day of December, 2004

Name and mailing address of locator is: **Miranda U.S.A., Inc. (a Nevada Corporation)**
5900 Philoree Lane
Reno, Nevada
89511

The Claim is approximately 1500 feet long and 600 feet wide, such that 10 feet are claimed in a West direction and 1490 feet in an East direction from the point of discovery (monument of location), at which the Notice of Location was posted, together with 300 feet on each side of the monument of location and center line of the Claim. The general course of the lode or vein is from the east to the west direction.

The number, location and markings on each corner monument- are as follows:


| <u>Location</u> | <u>Markings</u> | <u>Description</u> |
|-------------------------|-----------------|----------------------------------|
| No. 1: Northeast Corner | NE Corner | 1-1/2" x 1-1/2" x 4' wooden post |
| No. 2: Southeast Corner | SE Corner | 1-1/2" x 1-1/2" x 4' wooden post |
| No. 3: Southwest Corner | SW Corner | 1-1/2" x 1-1/2" x 4' wooden post |
| No. 4: Northwest Corner | NW Corner | 1-1/2" x 1-1/2" x 4' wooden post |

As erected on the ground, each corner monument is marked by scribed metal tags with the claim name and number and corner description as described above.

The work of location consisted of making a claim map as provided in NRS 517.040.

Dated this 18th day of January, 2005.

SIGNATURE OF LOCATOR:

By 
Owner, Claimant, or Agent Signature

Brian R Cellura
Owner, Claimant, or Agent Name (printed)

Recorders Stamp

BOOK 414 PAGE 104
OFFICIAL RECORDS
RECORDED AT THE REQUEST OF
Miranda U.S.A.
2005 JUN -2 AM 10:35

EUREKA COUNTY, NEVADA
M.N. REBALEATI, RECORDER
FILE NO. 198774 FEES 20.50

198774

Suggested Form - Nevada Division of Minerals (REV. 6/30/2003 LV)
Nevada Lode Certificate of Location - NRS 517.050

198774

BOOK 4 | 4 PAGE | 04

**AMENDED
CERTIFICATE OF LOCATION
LODE MINING CLAIM**

TO ALL WHOM IT MAY CONCERN:

The undersigned hereby certifies that he has caused to be located the Fuse 151 Lode Mining Claim in the following quarter sections(s):

| <u>1/4</u> | <u>Section</u> | <u>Township</u> | <u>Range</u> | <u>Meridian</u> |
|------------|----------------|-----------------|--------------|-----------------|
| Nw | 35 | 27 North | 50 East | Mount Diablo |
| | | 27 North | 50 East | Mount Diablo |
| | | | | Mount Diablo |
| | | | | Mount Diablo |

in Eureka County, Nevada, on the 17th day of December, 2004

Name and mailing address of locator is: **Miranda U.S.A., Inc. (a Nevada Corporation)**
5900 Philoree Lane
Reno, Nevada
89511

The Claim is approximately 1500 feet long and 600 feet wide, such that 10 feet are claimed in a West direction and 1490 feet in an East direction from the point of discovery (monument of location), at which the Notice of Location was posted, together with 300 feet on each side of the monument of location and center line of the Claim. The general course of the lode or vein is from the east to the west direction.

The number, location and markings on each corner monument- are as follows:


| <u>Location</u> | <u>Markings</u> | <u>Description</u> |
|-------------------------|-----------------|----------------------------------|
| No. 1: Northeast Corner | NE Corner | 1-1/2" x 1-1/2" x 4' wooden post |
| No. 2: Southeast Corner | SE Corner | 1-1/2" x 1-1/2" x 4' wooden post |
| No. 3: Southwest Corner | SW Corner | 1-1/2" x 1-1/2" x 4' wooden post |
| No. 4: Northwest Corner | NW Corner | 1-1/2" x 1-1/2" x 4' wooden post |

As erected on the ground, each corner monument is marked by scribed metal tags with the claim name and number and corner description as described above.

The work of location consisted of making a claim map as provided in NRS 517.040.

Dated this 18th day of January, 2005.

SIGNATURE OF LOCATOR:

By 
Owner, Claimant, or Agent Signature

Brian R Cellura
Owner, Claimant, or Agent Name (printed)

Recorders Stamp

BOOK 414 PAGE 105
OFFICIAL RECORDS
RECORDED AT THE REQUEST OF
Miranda USA
2005 JUN -2 AM 10:35

EUREKA COUNTY, NEVADA
M.N. REBALEATI, RECORDER
FILE NO. FEES 20.50

198775

198775

Recorders Stamp

BOOK 414 PAGE 106
OFFICIAL RECORDS
RECORDED AT THE REQUEST OF
Miranda USA
2005 JUN -2 AM 10:35

EUREKA COUNTY, NEVADA
M.N. REBALEATI, RECORDER
FILE NO. FEES 20.50

AMENDED CERTIFICATE OF LOCATION LODE MINING CLAIM

TO ALL WHOM IT MAY CONCERN:

The undersigned hereby certifies that he has caused to be located the Fuse 154 Lode Mining Claim in the following quarter sections(s):

| <u>1/4</u> | <u>Section</u> | <u>Township</u> | <u>Range</u> | <u>Meridian</u> |
|------------|----------------|-----------------|--------------|-----------------|
| Sw | 26 | 27 North | 50 East | Mount Diablo |
| Nw | 35 | 27 North | 50 East | Mount Diablo |
| | | | | Mount Diablo |
| | | | | Mount Diablo |

198776

in Eureka County, Nevada, on the 17th day of December, 2004

Name and mailing address of locator is: **Miranda U.S.A., Inc. (a Nevada Corporation)**
5900 Philoree Lane
Reno, Nevada
89511

The Claim is approximately 1500 feet long and 600 feet wide, such that 10 feet are claimed in a West direction and 1490 feet in an East direction from the point of discovery (monument of location), at which the Notice of Location was posted, together with 300 feet on each side of the monument of location and center line of the Claim. The general course of the lode or vein is from the east to the west direction.

The number, location and markings on each corner monument- are as follows:

| <u>Location</u> | <u>Markings</u> | <u>Description</u> |
|-------------------------|-----------------|----------------------------------|
| No. 1: Northeast Corner | NE Corner | 1-1/2" x 1-1/2" x 4' wooden post |
| No. 2: Southeast Corner | SE Corner | 1-1/2" x 1-1/2" x 4' wooden post |
| No. 3: Southwest Corner | SW Corner | 1-1/2" x 1-1/2" x 4' wooden post |
| No. 4: Northwest Corner | NW Corner | 1-1/2" x 1-1/2" x 4' wooden post |

As erected on the ground, each corner monument is marked by scribed metal tags with the claim name and number and corner description as described above.

The work of location consisted of making a claim map as provided in NRS 517.040.

Dated this 18th day of January, 2005.

SIGNATURE OF LOCATOR:

By *Brian R Cellura*
Owner, Claimant, or Agent Signature

Brian R Cellura
Owner, Claimant, or Agent Name (printed)

Suggested Form - Nevada Division of Minerals (REV. 6/30/2003 LV)
Nevada Lode Certificate of Location - NRS 517.050

**AMENDED
CERTIFICATE OF LOCATION
LODE MINING CLAIM**

TO ALL WHOM IT MAY CONCERN:

The undersigned hereby certifies that he has caused to be located the Fuse 158 Lode Mining Claim in the following quarter sections(s):

| <u>1/4</u> | <u>Section</u> | <u>Township</u> | <u>Range</u> | <u>Meridian</u> |
|------------|----------------|-----------------|--------------|-----------------|
| Nw | 26 | 27 North | 50 East | Mount Diablo |
| Sw | 26 | 27 North | 50 East | Mount Diablo |
| | | | | Mount Diablo |
| | | | | Mount Diablo |

in Eureka County, Nevada, on the 18th day of December, 2004

Name and mailing address of locator is: **Miranda U.S.A., Inc. (a Nevada Corporation)**
5900 Philoree Lane
Reno, Nevada
89511

The Claim is approximately 1500 feet long and 600 feet wide, such that 10 feet are claimed in a West direction and 1490 feet in an East direction from the point of discovery (monument of location), at which the Notice of Location was posted, together with 300 feet on each side of the monument of location and center line of the Claim. The general course of the lode or vein is from the east to the west direction.

The number, location and markings on each corner monument- are as follows:

| <u>Location</u> | <u>Markings</u> | <u>Description</u> |
|-------------------------|-----------------|----------------------------------|
| No. 1: Northeast Corner | NE Corner | 1-1/2" x 1-1/2" x 4' wooden post |
| No. 2: Southeast Corner | SE Corner | 1-1/2" x 1-1/2" x 4' wooden post |
| No. 3: Southwest Corner | SW Corner | 1-1/2" x 1-1/2" x 4' wooden post |
| No. 4: Northwest Corner | NW Corner | 1-1/2" x 1-1/2" x 4' wooden post |

As erected on the ground, each corner monument is marked by scribed metal tags with the claim name and number and corner description as described above.

The work of location consisted of making a claim map as provided in NRS 517.040.

Dated this 18th day of January, 2005.

SIGNATURE OF LOCATOR:

By Brian R Cellura
Owner, Claimant, or Agent Signature

Brian R Cellura
Owner, Claimant, or Agent Name (printed)

Recorders Stamp

BOOK 414 PAGE 107
OFFICIAL RECORDS
RECORDED AT THE REQUEST OF
Miranda USA
2005 JUN -2 AM 10:35

EUREKA COUNTY, NEVADA
M.N. REBALEATI, RECORDER
FILE NO. FEES 20.50

198777

Suggested Form - Nevada Division of Minerals (REV. 6/30/2003 LV)
Nevada Lode Certificate of Location - NRS 517.050

198777

BOOK 414 PAGE 107

**AMENDED
CERTIFICATE OF LOCATION
LODE MINING CLAIM**

TO ALL WHOM IT MAY CONCERN:

The undersigned hereby certifies that he has caused to be located the
Fuse 162 Lode Mining Claim in the following quarter sections(s):

| <u>1/4</u> | <u>Section</u> | <u>Township</u> | <u>Range</u> | <u>Meridian</u> |
|------------|----------------|-----------------|--------------|-----------------|
| Nw | 26 | 27 North | 50 East | Mount Diablo |
| Sw | 23 | 27 North | 50 East | Mount Diablo |
| | | | | Mount Diablo |
| | | | | Mount Diablo |

in Eureka County, Nevada, on the 18th day of December, 2004

Name and mailing address of locator is: **Miranda U.S.A., Inc. (a Nevada Corporation)**
5900 Philoree Lane
Reno, Nevada
89511

The Claim is approximately 1500 feet long and 600 feet wide, such that 10 feet are claimed in a West direction and 1490 feet in an East direction from the point of discovery (monument of location), at which the Notice of Location was posted, together with 300 feet on each side of the monument of location and center line of the Claim. The general course of the lode or vein is from the east to the west direction.

The number, location and markings on each corner monument- are as follows:

| <u>Location</u> | <u>Markings</u> | <u>Description</u> |
|-------------------------|-----------------|----------------------------------|
| No. 1: Northeast Corner | NE Corner | 1-1/2" x 1-1/2" x 4' wooden post |
| No. 2: Southeast Corner | SE Corner | 1-1/2" x 1-1/2" x 4' wooden post |
| No. 3: Southwest Corner | SW Corner | 1-1/2" x 1-1/2" x 4' wooden post |
| No. 4: Northwest Corner | NW Corner | 1-1/2" x 1-1/2" x 4' wooden post |

As erected on the ground, each corner monument is marked by scribed metal tags with the claim name and number and corner description as described above.

The work of location consisted of making a claim map as provided in NRS 517.040.

Dated this 18th day of January, 2005.

SIGNATURE OF LOCATOR:

By Brian R Cellura
Owner, Claimant, or Agent Signature

Brian R Cellura
Owner, Claimant, or Agent Name (printed)

Recorders Stamp
BOOK 414 PAGE 108
OFFICIAL RECORDS
RECORDED AT THE REQUEST OF
Miranda USA
2005 JUN -2 AM 10:35

EUREKA COUNTY, NEVADA
M.M. REBALEATI, RECORDER
FILE NO. 198778
FEES 20.50

198778

Suggested Form - Nevada Division of Minerals (REV. 6/30/2003 LV)
Nevada Lode Certificate of Location - NRS 517.050

198778

BOOK 414 PAGE 108

**AMENDED
CERTIFICATE OF LOCATION
LODE MINING CLAIM**

TO ALL WHOM IT MAY CONCERN:

The undersigned hereby certifies that he has caused to be located the Fuse 164 Lode Mining Claim in the following quarter sections(s):

| <u>1/4</u> | <u>Section</u> | <u>Township</u> | <u>Range</u> | <u>Meridian</u> |
|------------|----------------|-----------------|--------------|-----------------|
| Se | 35 | 27 North | 50 East | Mount Diablo |
| Sw | 36 | 27 North | 50 East | Mount Diablo |
| Ne | 35 | 27 North | 50 East | Mount Diablo |
| Nw | 36 | 27 North | 50 East | Mount Diablo |

in Eureka County, Nevada, on the 17th day of December, 2004

Name and mailing address of locator is: **Miranda U.S.A., Inc. (a Nevada Corporation)**
5900 Philoree Lane
Reno, Nevada
89511

The Claim is approximately 1500 feet long and 600 feet wide, such that 10 feet are claimed in a West direction and 1490 feet in an East direction from the point of discovery (monument of location), at which the Notice of Location was posted, together with 300 feet on each side of the monument of location and center line of the Claim. The general course of the lode or vein is from the east to the west direction.

The number, location and markings on each corner monument- are as follows:

| <u>Location</u> | <u>Markings</u> | <u>Description</u> |
|-------------------------|-----------------|----------------------------------|
| No. 1: Northeast Corner | NE Corner | 1-1/2" x 1-1/2" x 4' wooden post |
| No. 2: Southeast Corner | SE Corner | 1-1/2" x 1-1/2" x 4' wooden post |
| No. 3: Southwest Corner | SW Corner | 1-1/2" x 1-1/2" x 4' wooden post |
| No. 4: Northwest Corner | NW Corner | 1-1/2" x 1-1/2" x 4' wooden post |

As erected on the ground, each corner monument is marked by scribed metal tags with the claim name and number and corner description as described above.

The work of location consisted of making a claim map as provided in NRS 517.040.

Dated this 18th day of January, 2005.

SIGNATURE OF LOCATOR:

By Brian R Cellura
Owner, Claimant, or Agent Signature

Brian R Cellura
Owner, Claimant, or Agent Name (printed)

Recorders Stamp

BOOK 414 PAGE 109
OFFICIAL RECORDS
RECORDED AT THE REQUEST OF
Miranda USA
2005 JUN -2 AM 10:35

EUREKA COUNTY, NEVADA
M.M. REBALEATI, RECORDER
FILE NO. FEES 20.50

198779

Suggested Form - Nevada Division of Minerals (REV. 6/30/2003 LV)
Nevada Lode Certificate of Location - NRS 517.050

198779

BOOK 414 PAGE 109

**AMENDED
CERTIFICATE OF LOCATION
LODE MINING CLAIM**

TO ALL WHOM IT MAY CONCERN:

The undersigned hereby certifies that he has caused to be located the Fuse 165 Lode Mining Claim in the following quarter sections(s):

| <u>1/4</u> | <u>Section</u> | <u>Township</u> | <u>Range</u> | <u>Meridian</u> |
|------------|----------------|-----------------|--------------|-----------------|
| Se | 35 | 27 North | 50 East | Mount Diablo |
| Ne | 35 | 27 North | 50 East | Mount Diablo |
| Sw | 35 | 27 North | 50 East | Mount Diablo |
| Nw | 35 | 27 North | 50 East | Mount Diablo |

in Eureka County, Nevada, on the 17th day of December, 2004

Name and mailing address of locator is: **Miranda U.S.A., Inc. (a Nevada Corporation)**
5900 Philoree Lane
Reno, Nevada
89511

The Claim is approximately 1500 feet long and 600 feet wide, such that 10 feet are claimed in a East direction and 1490 feet in an West direction from the point of discovery (monument of location), at which the Notice of Location was posted, together with 300 feet on each side of the monument of location and center line of the Claim. The general course of the lode or vein is from the east to the west direction.

The number, location and markings on each corner monument- are as follows:

| <u>Location</u> | <u>Markings</u> | <u>Description</u> |
|-------------------------|-----------------|----------------------------------|
| No. 1: Northeast Corner | NE Corner | 1-1/2" x 1-1/2" x 4' wooden post |
| No. 2: Southeast Corner | SE Corner | 1-1/2" x 1-1/2" x 4' wooden post |
| No. 3: Southwest Corner | SW Corner | 1-1/2" x 1-1/2" x 4' wooden post |
| No. 4: Northwest Corner | NW Corner | 1-1/2" x 1-1/2" x 4' wooden post |

As erected on the ground, each corner monument is marked by scribed metal tags with the claim name and number and corner description as described above.

The work of location consisted of making a claim map as provided in NRS 517.040.

Dated this 18th day of January, 2005.

SIGNATURE OF LOCATOR:

By

Brian R Cellura
Owner, Claimant, or Agent Signature

Brian R Cellura

Owner, Claimant, or Agent Name (printed)

Recorders Stamp
BOOK 414 PAGE 110
OFFICIAL RECORDS
RECORDED AT THE REQUEST OF
Miranda USA
2005 JUN -2 AM 10:35

EUREKA COUNTY, NEVADA
M.M. REBALEATI, RECORDER
FILE NO. FEES 20.50

198780

Suggested Form - Nevada Division of Minerals (REV. 6/30/2003 LV)
Nevada Lode Certificate of Location - NRS 517.050

198780

BOOK 414 PAGE 110

**AMENDED
CERTIFICATE OF LOCATION
LODE MINING CLAIM**

TO ALL WHOM IT MAY CONCERN:

The undersigned hereby certifies that he has caused to be located the Fuse 166 Lode Mining Claim in the following quarter sections(s):

| <u>1/4</u> | <u>Section</u> | <u>Township</u> | <u>Range</u> | <u>Meridian</u> |
|------------|----------------|-----------------|--------------|-----------------|
| Ne | 35 | 27 North | 50 East | Mount Diablo |
| Nw | 36 | 27 North | 50 East | Mount Diablo |
| | | | | Mount Diablo |
| | | | | Mount Diablo |

in Eureka County, Nevada, on the 17th day of December, 2004

Name and mailing address of locator is: **Miranda U.S.A., Inc. (a Nevada Corporation)**
5900 Philoree Lane
Reno, Nevada
89511

The Claim is approximately 1500 feet long and 600 feet wide, such that 10 feet are claimed in a West direction and 1490 feet in an East direction from the point of discovery (monument of location), at which the Notice of Location was posted, together with 300 feet on each side of the monument of location and center line of the Claim. The general course of the lode or vein is from the east to the west direction.

The number, location and markings on each corner monument- are as follows:


| <u>Location</u> | <u>Markings</u> | <u>Description</u> |
|-------------------------|-----------------|----------------------------------|
| No. 1: Northeast Corner | NE Corner | 1-1/2" x 1-1/2" x 4' wooden post |
| No. 2: Southeast Corner | SE Corner | 1-1/2" x 1-1/2" x 4' wooden post |
| No. 3: Southwest Corner | SW Corner | 1-1/2" x 1-1/2" x 4' wooden post |
| No. 4: Northwest Corner | NW Corner | 1-1/2" x 1-1/2" x 4' wooden post |

As erected on the ground, each corner monument is marked by scribed metal tags with the claim name and number and corner description as described above.

The work of location consisted of making a claim map as provided in NRS 517.040.

Dated this 18th day of January, 2005.

SIGNATURE OF LOCATOR:

By 
Owner, Claimant, or Agent Signature

Brian R Cellura
Owner, Claimant, or Agent Name (printed)

Recorders Stamp

BOOK 414 PAGE 111
OFFICIAL RECORDS
RECORDED AT THE REQUEST OF
Miranda USA
2005 JUN -2 AM 10:36

EUREKA COUNTY, NEVADA
H.M. REBALEATI, RECORDER
FILE NO.

FEES 20.50

198781

Suggested Form - Nevada Division of Minerals (REV. 6/30/2003 LV)
Nevada Lode Certificate of Location - NRS 517.050

198781

BOOK 4 | 4 PAGE | 1 | 1

**AMENDED
CERTIFICATE OF LOCATION
LODE MINING CLAIM**

TO ALL WHOM IT MAY CONCERN:

The undersigned hereby certifies that he has caused to be located the Fuse 167 Lode Mining Claim in the following quarter sections(s):

| <u>1/4</u> | <u>Section</u> | <u>Township</u> | <u>Range</u> | <u>Meridian</u> |
|------------|----------------|-----------------|--------------|-----------------|
| Ne | 35 | 27 North | 50 East | Mount Diablo |
| Nw | 35 | 27 North | 50 East | Mount Diablo |
| | | | | Mount Diablo |
| | | | | Mount Diablo |

in Eureka County, Nevada, on the 17th day of December, 2004

Name and mailing address of locator is: **Miranda U.S.A., Inc. (a Nevada Corporation)**
5900 Philoree Lane
Reno, Nevada
89511

The Claim is approximately 1500 feet long and 600 feet wide, such that 10 feet are claimed in a East direction and 1490 feet in an West direction from the point of discovery (monument of location), at which the Notice of Location was posted, together with 300 feet on each side of the monument of location and center line of the Claim. The general course of the lode or vein is from the east to the west direction.

The number, location and markings on each corner monument- are as follows:

| <u>Location</u> | <u>Markings</u> | <u>Description</u> |
|-------------------------|-----------------|----------------------------------|
| No. 1: Northeast Corner | NE Corner | 1-1/2" x 1-1/2" x 4' wooden post |
| No. 2: Southeast Corner | SE Corner | 1-1/2" x 1-1/2" x 4' wooden post |
| No. 3: Southwest Corner | SW Corner | 1-1/2" x 1-1/2" x 4' wooden post |
| No. 4: Northwest Corner | NW Corner | 1-1/2" x 1-1/2" x 4' wooden post |

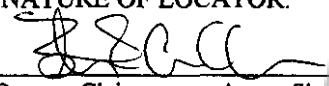
As erected on the ground, each corner monument is marked by scribed metal tags with the claim name and number and corner description as described above.

The work of location consisted of making a claim map as provided in NRS 517.040.

Dated this 18th day of January, 2005.

SIGNATURE OF LOCATOR:

By


Owner, Claimant, or Agent Signature

Brian R Cellura

Owner, Claimant, or Agent Name (printed)

Recorders Stamp

BOOK 414 PAGE 112
OFFICIAL RECORDS
RECORDED AT THE REQUEST OF
Miranda USA
2005 JUN -2 AM 10:36

EUREKA COUNTY, NEVADA
H.M. REBALEATI, RECORDER
FILE NO. **198782**
FEES 20.50

**AMENDED
CERTIFICATE OF LOCATION
LODE MINING CLAIM**

TO ALL WHOM IT MAY CONCERN:

The undersigned hereby certifies that he has caused to be located the Fuse 168 Lode Mining Claim in the following quarter sections(s):

| <u>1/4</u> | <u>Section</u> | <u>Township</u> | <u>Range</u> | <u>Meridian</u> |
|------------|----------------|-----------------|--------------|-----------------|
| Ne | 35 | 27 North | 50 East | Mount Diablo |
| Nw | 36 | 27 North | 50 East | Mount Diablo |
| | | | | Mount Diablo |
| | | | | Mount Diablo |

in Eureka County, Nevada, on the 17th day of December, 2004

Name and mailing address of locator is: **Miranda U.S.A., Inc. (a Nevada Corporation)**
5900 Philoree Lane
Reno, Nevada
89511

The Claim is approximately 1500 feet long and 600 feet wide, such that 10 feet are claimed in a West direction and 1490 feet in an East direction from the point of discovery (monument of location), at which the Notice of Location was posted, together with 300 feet on each side of the monument of location and center line of the Claim. The general course of the lode or vein is from the east to the west direction.

The number, location and markings on each corner monument- are as follows:

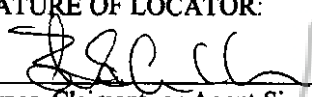
| <u>Location</u> | <u>Markings</u> | <u>Description</u> |
|-------------------------|-----------------|----------------------------------|
| No. 1: Northeast Corner | NE Corner | 1-1/2" x 1-1/2" x 4' wooden post |
| No. 2: Southeast Corner | SE Corner | 1-1/2" x 1-1/2" x 4' wooden post |
| No. 3: Southwest Corner | SW Corner | 1-1/2" x 1-1/2" x 4' wooden post |
| No. 4: Northwest Corner | NW Corner | 1-1/2" x 1-1/2" x 4' wooden post |

As erected on the ground, each corner monument is marked by scribed metal tags with the claim name and number and corner description as described above.

The work of location consisted of making a claim map as provided in NRS 517.040.

Dated this 18th day of January, 2005.

SIGNATURE OF LOCATOR:

By 
Owner, Claimant, or Agent Signature

Brian R Cellura
Owner, Claimant, or Agent Name (printed)

Recorders Stamp
BOOK 414 PAGE 113
OFFICIAL RECORDS
RECORDED AT THE REQUEST OF
Miranda U.S.A.
2005 JUN -2 AM 10:36

EUREKA COUNTY, NEVADA
M.N. REBALEATI, RECORDER
FILE NO. **198783**
FEES 20.50

Suggested Form - Nevada Division of Minerals (REV. 6/30/2003 LV)
Nevada Lode Certificate of Location - NRS 517.050

**AMENDED
CERTIFICATE OF LOCATION
LODE MINING CLAIM**

TO ALL WHOM IT MAY CONCERN:

The undersigned hereby certifies that he has caused to be located the Fuse 169 Lode Mining Claim in the following quarter sections(s):

| <u>1/4</u> | <u>Section</u> | <u>Township</u> | <u>Range</u> | <u>Meridian</u> |
|------------|----------------|-----------------|--------------|-----------------|
| Ne | 35 | 27 North | 50 East | Mount Diablo |
| Nw | 35 | 27 North | 50 East | Mount Diablo |
| | | | | Mount Diablo |
| | | | | Mount Diablo |

in Eureka County, Nevada, on the 17th day of December, 2004

Name and mailing address of locator is: **Miranda U.S.A., Inc. (a Nevada Corporation)**
5900 Philoree Lane
Reno, Nevada
89511

The Claim is approximately 1500 feet long and 600 feet wide, such that 10 feet are claimed in a East direction and 1490 feet in an West direction from the point of discovery (monument of location), at which the Notice of Location was posted, together with 300 feet on each side of the monument of location and center line of the Claim. The general course of the lode or vein is from the east to the west direction.

The number, location and markings on each corner monument- are as follows:


| <u>Location</u> | <u>Markings</u> | <u>Description</u> |
|-------------------------|-----------------|----------------------------------|
| No. 1: Northeast Corner | NE Corner | 1-1/2" x 1-1/2" x 4' wooden post |
| No. 2: Southeast Corner | SE Corner | 1-1/2" x 1-1/2" x 4' wooden post |
| No. 3: Southwest Corner | SW Corner | 1-1/2" x 1-1/2" x 4' wooden post |
| No. 4: Northwest Corner | NW Corner | 1-1/2" x 1-1/2" x 4' wooden post |

As erected on the ground, each corner monument is marked by scribed metal tags with the claim name and number and corner description as described above.

The work of location consisted of making a claim map as provided in NRS 517.040.

Dated this 18th day of January, 2005.

SIGNATURE OF LOCATOR:

By 
Owner, Claimant, or Agent Signature

Brian R Cellura
Owner, Claimant, or Agent Name (printed)

Recorders Stamp
BOOK 414 PAGE 114
OFFICIAL RECORDS
RECORDED AT THE REQUEST OF
Miranda USA
2005 JUN -2 AM 10:36
EUREKA COUNTY, NEVADA
M.N. REBALEATI, RECORDER
FILE NO. 198784
FEES 20.50

**AMENDED
CERTIFICATE OF LOCATION
LODE MINING CLAIM**

TO ALL WHOM IT MAY CONCERN:

The undersigned hereby certifies that he has caused to be located the Fuse 170 Lode Mining Claim in the following quarter sections(s):

| <u>1/4</u> | <u>Section</u> | <u>Township</u> | <u>Range</u> | <u>Meridian</u> |
|------------|----------------|-----------------|--------------|-----------------|
| Ne | 35 | 27 North | 50 East | Mount Diablo |
| Nw | 36 | 27 North | 50 East | Mount Diablo |
| | | | | Mount Diablo |
| | | | | Mount Diablo |

in Eureka County, Nevada, on the 17th day of December, 2004

Name and mailing address of locator is: **Miranda U.S.A., Inc. (a Nevada Corporation)**
5900 Philoree Lane
Reno, Nevada
89511

The Claim is approximately 1500 feet long and 600 feet wide, such that 10 feet are claimed in a West direction and 1490 feet in an East direction from the point of discovery (monument of location), at which the Notice of Location was posted, together with 300 feet on each side of the monument of location and center line of the Claim. The general course of the lode or vein is from the east to the west direction.

The number, location and markings on each corner monument- are as follows:

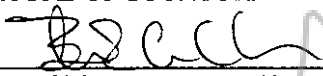
| <u>Location</u> | <u>Markings</u> | <u>Description</u> |
|-------------------------|-----------------|----------------------------------|
| No. 1: Northeast Corner | NE Corner | 1-1/2" x 1-1/2" x 4' wooden post |
| No. 2: Southeast Corner | SE Corner | 1-1/2" x 1-1/2" x 4' wooden post |
| No. 3: Southwest Corner | SW Corner | 1-1/2" x 1-1/2" x 4' wooden post |
| No. 4: Northwest Corner | NW Corner | 1-1/2" x 1-1/2" x 4' wooden post |

As erected on the ground, each corner monument is marked by scribed metal tags with the claim name and number and corner description as described above.

The work of location consisted of making a claim map as provided in NRS 517.040.

Dated this 18th day of January, 2005.

SIGNATURE OF LOCATOR:

By 
Owner, Claimant, or Agent Signature

Brian R Cellura
Owner, Claimant, or Agent Name (printed)

Recorders Stamp

BOOK 414 PAGE 115
OFFICIAL RECORDS
RECORDED AT THE REQUEST OF Miranda USA
2005 JUN -2 AM 10:36

EUREKA COUNTY, NEVADA
M.N. REBALEATI, RECORDER
FILE NO. FEES 20.50

198785

Suggested Form - Nevada Division of Minerals (REV. 6/30/2003 LV)
Nevada Lode Certificate of Location - NRS 517.050

198785

**AMENDED
CERTIFICATE OF LOCATION
LODE MINING CLAIM**

TO ALL WHOM IT MAY CONCERN:

The undersigned hereby certifies that he has caused to be located the Fuse 171 Lode Mining Claim in the following quarter sections(s):

| <u>1/4</u> | <u>Section</u> | <u>Township</u> | <u>Range</u> | <u>Meridian</u> |
|------------|----------------|-----------------|--------------|-----------------|
| Ne | 35 | 27 North | 50 East | Mount Diablo |
| Nw | 35 | 27 North | 50 East | Mount Diablo |
| | | | | Mount Diablo |
| | | | | Mount Diablo |

in Eureka County, Nevada, on the 17th day of December, 2004

Name and mailing address of locator is: **Miranda U.S.A., Inc. (a Nevada Corporation)**
5900 Philoree Lane
Reno, Nevada
89511

The Claim is approximately 1500 feet long and 600 feet wide, such that 10 feet are claimed in a East direction and 1490 feet in an West direction from the point of discovery (monument of location), at which the Notice of Location was posted, together with 300 feet on each side of the monument of location and center line of the Claim. The general course of the lode or vein is from the east to the west direction.

The number, location and markings on each corner monument- are as follows:


| <u>Location</u> | <u>Markings</u> | <u>Description</u> |
|-------------------------|-----------------|----------------------------------|
| No. 1: Northeast Corner | NE Corner | 1-1/2" x 1-1/2" x 4' wooden post |
| No. 2: Southeast Corner | SE Corner | 1-1/2" x 1-1/2" x 4' wooden post |
| No. 3: Southwest Corner | SW Corner | 1-1/2" x 1-1/2" x 4' wooden post |
| No. 4: Northwest Corner | NW Corner | 1-1/2" x 1-1/2" x 4' wooden post |

As erected on the ground, each corner monument is marked by scribed metal tags with the claim name and number and corner description as described above.

The work of location consisted of making a claim map as provided in NRS 517.040.

Dated this 18th day of January, 2005.

SIGNATURE OF LOCATOR:

By 
Owner, Claimant, or Agent Signature

Brian R Cellura
Owner, Claimant, or Agent Name (printed)

Recorders Stamp

BOOK 414 PAGE 116
OFFICIAL RECORDS
RECORDED AT THE REQUEST OF
Miranda U.S.A
2005 JUN -2 AM 10:36

EUREKA COUNTY, NEVADA
M.N. REBALEATI, RECORDER
FILE NO. FEES 20.50

198786

Suggested Form - Nevada Division of Minerals (REV. 6/30/2003 LV)
Nevada Lode Certificate of Location - NRS 517.050

**AMENDED
CERTIFICATE OF LOCATION
LODE MINING CLAIM**

TO ALL WHOM IT MAY CONCERN:

The undersigned hereby certifies that he has caused to be located the Fuse 172 Lode Mining Claim in the following quarter sections(s):

| <u>1/4</u> | <u>Section</u> | <u>Township</u> | <u>Range</u> | <u>Meridian</u> |
|------------|----------------|-----------------|--------------|-----------------|
| Ne | 35 | 27 North | 50 East | Mount Diablo |
| Nw | 36 | 27 North | 50 East | Mount Diablo |
| | | | | Mount Diablo |
| | | | | Mount Diablo |

in Eureka County, Nevada, on the 17th day of December, 2004

Name and mailing address of locator is: **Miranda U.S.A., Inc. (a Nevada Corporation)**
5900 Philoree Lane
Reno, Nevada
89511

The Claim is approximately 1500 feet long and 600 feet wide, such that 10 feet are claimed in a West direction and 1490 feet in an East direction from the point of discovery (monument of location), at which the Notice of Location was posted, together with 300 feet on each side of the monument of location and center line of the Claim. The general course of the lode or vein is from the east to the west direction.

The number, location and markings on each corner monument- are as follows:

| <u>Location</u> | <u>Markings</u> | <u>Description</u> |
|-------------------------|-----------------|----------------------------------|
| No. 1: Northeast Corner | NE Corner | 1-1/2" x 1-1/2" x 4' wooden post |
| No. 2: Southeast Corner | SE Corner | 1-1/2" x 1-1/2" x 4' wooden post |
| No. 3: Southwest Corner | SW Corner | 1-1/2" x 1-1/2" x 4' wooden post |
| No. 4: Northwest Corner | NW Corner | 1-1/2" x 1-1/2" x 4' wooden post |

As erected on the ground, each corner monument is marked by scribed metal tags with the claim name and number and corner description as described above.

The work of location consisted of making a claim map as provided in NRS 517.040.

Dated this 18th day of January, 2005.

SIGNATURE OF LOCATOR:

By Brian R Cellura
Owner, Claimant, or Agent Signature

Brian R Cellura
Owner, Claimant, or Agent Name (printed)

Recorders Stamp

BOOK 414 PAGE 117
OFFICIAL RECORDS
RECORDED AT THE REQUEST OF
Miranda U.S.A.
2005 JUN -2 AM 10:36

EUREKA COUNTY, NEVADA
M.N. REBALEATI, RECORDER
FILE NO. FEES 20.50

198787

**AMENDED
CERTIFICATE OF LOCATION
LODE MINING CLAIM**

TO ALL WHOM IT MAY CONCERN:

The undersigned hereby certifies that he has caused to be located the Fuse 174 Lode Mining Claim in the following quarter sections(s):

| <u>1/4</u> | <u>Section</u> | <u>Township</u> | <u>Range</u> | <u>Meridian</u> |
|------------|----------------|-----------------|--------------|-----------------|
| Se | 26 | 27 North | 50 East | Mount Diablo |
| Sw | 25 | 27 North | 50 East | Mount Diablo |
| Ne | 35 | 27 North | 50 East | Mount Diablo |
| Nw | 36 | 27 North | 50 East | Mount Diablo |

in Eureka County, Nevada, on the 17th day of December, 2004

Name and mailing address of locator is: **Miranda U.S.A., Inc. (a Nevada Corporation)**
5900 Philoree Lane
Reno, Nevada
89511

The Claim is approximately 1500 feet long and 600 feet wide, such that 10 feet are claimed in a West direction and 1490 feet in an East direction from the point of discovery (monument of location), at which the Notice of Location was posted, together with 300 feet on each side of the monument of location and center line of the Claim. The general course of the lode or vein is from the east to the west direction.

The number, location and markings on each corner monument- are as follows:

| <u>Location</u> | <u>Markings</u> | <u>Description</u> |
|-------------------------|-----------------|----------------------------------|
| No. 1: Northeast Corner | NE Corner | 1-1/2" x 1-1/2" x 4' wooden post |
| No. 2: Southeast Corner | SE Corner | 1-1/2" x 1-1/2" x 4' wooden post |
| No. 3: Southwest Corner | SW Corner | 1-1/2" x 1-1/2" x 4' wooden post |
| No. 4: Northwest Corner | NW Corner | 1-1/2" x 1-1/2" x 4' wooden post |

As erected on the ground, each corner monument is marked by scribed metal tags with the claim name and number and corner description as described above.

The work of location consisted of making a claim map as provided in NRS 517.040.

Dated this 18th day of January, 2005.

SIGNATURE OF LOCATOR:

By Brian R Cellura
Owner, Claimant, or Agent Signature

Brian R Cellura
Owner, Claimant, or Agent Name (printed)

Recorders Stamp
BOOK 414 PAGE 118
OFFICIAL RECORDS
RECORDED AT THE REQUEST OF
Miranda USA
2005 JUN -2 AM 10: 36

EUREKA COUNTY, NEVADA
M.N. REBALEATI, RECORDER
FILE NO. FEES 20.50

198788

Suggested Form - Nevada Division of Minerals (REV. 6/30/2003 LV)
Nevada Lode Certificate of Location - NRS 517.050

**AMENDED
CERTIFICATE OF LOCATION
LODE MINING CLAIM**

TO ALL WHOM IT MAY CONCERN:

The undersigned hereby certifies that he has caused to be located the Fuse 175 Lode Mining Claim in the following quarter sections(s):

| <u>1/4</u> | <u>Section</u> | <u>Township</u> | <u>Range</u> | <u>Meridian</u> |
|------------|----------------|-----------------|--------------|-----------------|
| Se | 26 | 27 North | 50 East | Mount Diablo |
| Sw | 26 | 27 North | 50 East | Mount Diablo |
| | | | | Mount Diablo |
| | | | | Mount Diablo |

in Eureka County, Nevada, on the 17th day of December, 2004

Name and mailing address of locator is: **Miranda U.S.A., Inc. (a Nevada Corporation)**
5900 Philoree Lane
Reno, Nevada
89511

The Claim is approximately 1500 feet long and 600 feet wide, such that 10 feet are claimed in a East direction and 1490 feet in an West direction from the point of discovery (monument of location), at which the Notice of Location was posted, together with 300 feet on each side of the monument of location and center line of the Claim. The general course of the lode or vein is from the east to the west direction.

The number, location and markings on each corner monument- are as follows:


| <u>Location</u> | <u>Markings</u> | <u>Description</u> |
|-------------------------|-----------------|----------------------------------|
| No. 1: Northeast Corner | NE Corner | 1-1/2" x 1-1/2" x 4' wooden post |
| No. 2: Southeast Corner | SE Corner | 1-1/2" x 1-1/2" x 4' wooden post |
| No. 3: Southwest Corner | SW Corner | 1-1/2" x 1-1/2" x 4' wooden post |
| No. 4: Northwest Corner | NW Corner | 1-1/2" x 1-1/2" x 4' wooden post |

As erected on the ground, each corner monument is marked by scribed metal tags with the claim name and number and corner description as described above.

The work of location consisted of making a claim map as provided in NRS 517.040.

Dated this 18th day of January, 2005.

SIGNATURE OF LOCATOR:

By 
Owner, Claimant, or Agent Signature

Brian R Cellura
Owner, Claimant, or Agent Name (printed)

Recorders Stamp
BOOK 414 PAGE 119
OFFICIAL RECORDS
RECORDED AT THE REQUEST OF
Miranda USA
2005 JUN -2 AM 10:36

EUREKA COUNTY, NEVADA
M.N. REBALEATI, RECORDER
FILE NO. _____ FEES 2.50

198789

Suggested Form - Nevada Division of Minerals (REV. 6/30/2003 LV)
Nevada Lode Certificate of Location - NRS 517.050

Recorders Stamp

BOOK 414 PAGE 20
OFFICIAL RECORDS
RECORDED AT THE REQUEST OF
Miranda USA
2005 JUN -2 AM 10:36

EUREKA COUNTY, NEVADA
M.H. REBALEATI, RECORDER
FILE NO. FEES 20.50

198790

**AMENDED
CERTIFICATE OF LOCATION
LODE MINING CLAIM**

TO ALL WHOM IT MAY CONCERN:

The undersigned hereby certifies that he has caused to be located the Fuse 176 Lode Mining Claim in the following quarter sections(s):

| <u>1/4</u> | <u>Section</u> | <u>Township</u> | <u>Range</u> | <u>Meridian</u> |
|------------|----------------|-----------------|--------------|-----------------|
| Se | 26 | 27 North | 50 East | Mount Diablo |
| Sw | 25 | 27 North | 50 East | Mount Diablo |
| | | | | Mount Diablo |
| | | | | Mount Diablo |

in Eureka County, Nevada, on the 17th day of December, 2004

Name and mailing address of locator is: **Miranda U.S.A., Inc. (a Nevada Corporation)**
5900 Philoree Lane
Reno, Nevada
89511

The Claim is approximately 1500 feet long and 600 feet wide, such that 10 feet are claimed in a West direction and 1490 feet in an East direction from the point of discovery (monument of location), at which the Notice of Location was posted, together with 300 feet on each side of the monument of location and center line of the Claim. The general course of the lode or vein is from the east to the west direction.

The number, location and markings on each corner monument- are as follows:

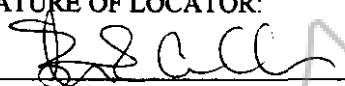
| <u>Location</u> | <u>Markings</u> | <u>Description</u> |
|-------------------------|-----------------|----------------------------------|
| No. 1: Northeast Corner | NE Corner | 1-1/2" x 1-1/2" x 4' wooden post |
| No. 2: Southeast Corner | SE Corner | 1-1/2" x 1-1/2" x 4' wooden post |
| No. 3: Southwest Corner | SW Corner | 1-1/2" x 1-1/2" x 4' wooden post |
| No. 4: Northwest Corner | NW Corner | 1-1/2" x 1-1/2" x 4' wooden post |

As erected on the ground, each corner monument is marked by scribed metal tags with the claim name and number and corner description as described above.

The work of location consisted of making a claim map as provided in NRS 517.040.

Dated this 18th day of January, 2005.

SIGNATURE OF LOCATOR:

By 
Owner, Claimant, or Agent Signature

Brian R Cellura
Owner, Claimant, or Agent Name (printed)

Suggested Form - Nevada Division of Minerals (REV. 6/30/2003 LV)
Nevada Lode Certificate of Location - NRS 517.050

**AMENDED
CERTIFICATE OF LOCATION
LODE MINING CLAIM**

TO ALL WHOM IT MAY CONCERN:

The undersigned hereby certifies that he has caused to be located the Fuse 177 Lode Mining Claim in the following quarter sections(s):

| <u>1/4</u> | <u>Section</u> | <u>Township</u> | <u>Range</u> | <u>Meridian</u> |
|------------|----------------|-----------------|--------------|-----------------|
| Se | 26 | 27 North | 50 East | Mount Diablo |
| Sw | 26 | 27 North | 50 East | Mount Diablo |
| | | | | Mount Diablo |
| | | | | Mount Diablo |

in Eureka County, Nevada, on the 17th day of December, 2004

Name and mailing address of locator is: **Miranda U.S.A., Inc. (a Nevada Corporation)**
5900 Philoree Lane
Reno, Nevada
89511

The Claim is approximately 1500 feet long and 600 feet wide, such that 10 feet are claimed in a East direction and 1490 feet in an West direction from the point of discovery (monument of location), at which the Notice of Location was posted, together with 300 feet on each side of the monument of location and center line of the Claim. The general course of the lode or vein is from the east to the west direction.

The number, location and markings on each corner monument- are as follows:

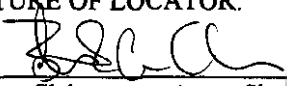
| <u>Location</u> | <u>Markings</u> | <u>Description</u> |
|-------------------------|-----------------|----------------------------------|
| No. 1: Northeast Corner | NE Corner | 1-1/2" x 1-1/2" x 4' wooden post |
| No. 2: Southeast Corner | SE Corner | 1-1/2" x 1-1/2" x 4' wooden post |
| No. 3: Southwest Corner | SW Corner | 1-1/2" x 1-1/2" x 4' wooden post |
| No. 4: Northwest Corner | NW Corner | 1-1/2" x 1-1/2" x 4' wooden post |

As erected on the ground, each corner monument is marked by scribed metal tags with the claim name and number and corner description as described above.

The work of location consisted of making a claim map as provided in NRS 517.040.

Dated this 18th day of January, 2005.

SIGNATURE OF LOCATOR:

By 
Owner, Claimant, or Agent Signature

Brian R Cellura
Owner, Claimant, or Agent Name (printed)

Recorders Stamp

BOOK 414 PAGE 121
OFFICIAL RECORDS
RECORDED AT THE REQUEST OF
Miranda USA
2005 JUN -2 AM 10:36

EUREKA COUNTY, NEVADA
M.N. REBALEATI, RECORDER
FILE NO. FEES 20.50

198791

Suggested Form - Nevada Division of Minerals (REV. 6/30/2003 LV)
Nevada Lode Certificate of Location - NRS 517.050

198791

Recorders Stamp

BOOK 414 PAGE 122
OFFICIAL RECORDS
RECORDED AT THE REQUEST OF
Miranda USA
2005 JUN -2 AM 10:36

EUREKA COUNTY, NEVADA
M.N. REBALEATI, RECORDER
FILE NO. 198792 FEES 20.50

**AMENDED
CERTIFICATE OF LOCATION
LODE MINING CLAIM**

TO ALL WHOM IT MAY CONCERN:

The undersigned hereby certifies that he has caused to be located the Fuse 178 Lode Mining Claim in the following quarter sections(s):

| <u>1/4</u> | <u>Section</u> | <u>Township</u> | <u>Range</u> | <u>Meridian</u> |
|------------|----------------|-----------------|--------------|-----------------|
| Se | 26 | 27 North | 50 East | Mount Diablo |
| Sw | 25 | 27 North | 50 East | Mount Diablo |
| | | | | Mount Diablo |
| | | | | Mount Diablo |

in Eureka County, Nevada, on the 15th day of December, 2004

Name and mailing address of locator is: **Miranda U.S.A., Inc. (a Nevada Corporation)**
5900 Philoree Lane
Reno, Nevada
89511

The Claim is approximately 1500 feet long and 600 feet wide, such that 10 feet are claimed in a West direction and 1490 feet in an East direction from the point of discovery (monument of location), at which the Notice of Location was posted, together with 300 feet on each side of the monument of location and center line of the Claim. The general course of the lode or vein is from the east to the west direction.

The number, location and markings on each corner monument- are as follows:

| <u>Location</u> | <u>Markings</u> | <u>Description</u> |
|-------------------------|-----------------|----------------------------------|
| No. 1: Northeast Corner | NE Corner | 1-1/2" x 1-1/2" x 4' wooden post |
| No. 2: Southeast Corner | SE Corner | 1-1/2" x 1-1/2" x 4' wooden post |
| No. 3: Southwest Corner | SW Corner | 1-1/2" x 1-1/2" x 4' wooden post |
| No. 4: Northwest Corner | NW Corner | 1-1/2" x 1-1/2" x 4' wooden post |

As erected on the ground, each corner monument is marked by scribed metal tags with the claim name and number and corner description as described above.

The work of location consisted of making a claim map as provided in NRS 517.040.

Dated this 18th day of January, 2005.

SIGNATURE OF LOCATOR:

By Brian R Cellura
Owner, Claimant, or Agent Signature

Brian R Cellura
Owner, Claimant, or Agent Name (printed)

Suggested Form - Nevada Division of Minerals (REV. 6/30/2003 LV)
Nevada Lode Certificate of Location - NRS 517.050

198792

BOOK 4 | 4 PAGE | 22

**AMENDED
CERTIFICATE OF LOCATION
LODE MINING CLAIM**

TO ALL WHOM IT MAY CONCERN:

The undersigned hereby certifies that he has caused to be located the Fuse 179 Lode Mining Claim in the following quarter sections(s):

| <u>1/4</u> | <u>Section</u> | <u>Township</u> | <u>Range</u> | <u>Meridian</u> |
|------------|----------------|-----------------|--------------|-----------------|
| Se | 26 | 27 North | 50 East | Mount Diablo |
| Sw | 26 | 27 North | 50 East | Mount Diablo |
| | | | | Mount Diablo |
| | | | | Mount Diablo |

in Eureka County, Nevada, on the 15th day of December, 2004

Name and mailing address of locator is: **Miranda U.S.A., Inc. (a Nevada Corporation)**
5900 Philoree Lane
Reno, Nevada
89511

The Claim is approximately 1500 feet long and 600 feet wide, such that 10 feet are claimed in a East direction and 1490 feet in an West direction from the point of discovery (monument of location), at which the Notice of Location was posted, together with 300 feet on each side of the monument of location and center line of the Claim. The general course of the lode or vein is from the east to the west direction.

The number, location and markings on each corner monument- are as follows:

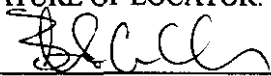
| <u>Location</u> | <u>Markings</u> | <u>Description</u> |
|-------------------------|-----------------|----------------------------------|
| No. 1: Northeast Corner | NE Corner | 1-1/2" x 1-1/2" x 4' wooden post |
| No. 2: Southeast Corner | SE Corner | 1-1/2" x 1-1/2" x 4' wooden post |
| No. 3: Southwest Corner | SW Corner | 1-1/2" x 1-1/2" x 4' wooden post |
| No. 4: Northwest Corner | NW Corner | 1-1/2" x 1-1/2" x 4' wooden post |

As erected on the ground, each corner monument is marked by scribed metal tags with the claim name and number and corner description as described above.

The work of location consisted of making a claim map as provided in NRS 517.040.

Dated this 18th day of January, 2005.

SIGNATURE OF LOCATOR:

By 
Owner, Claimant, or Agent Signature

Brian R Cellura
Owner, Claimant, or Agent Name (printed)

Recorders Stamp
BOOK 414 PAGE 123
OFFICIAL RECORDS
RECORDED AT THE REQUEST OF Miranda USA
2005 JUN -2 AM 10:36
EUREKA COUNTY, NEVADA
M.N. REBALEATI, RECORDER
FILE NO. 198793
FEES 20.50

Suggested Form - Nevada Division of Minerals (REV. 6/30/2003 LV)
Nevada Lode Certificate of Location - NRS 517.050

198793

BOOK 4 | 4 PAGE | 23

**AMENDED
CERTIFICATE OF LOCATION
LODE MINING CLAIM**

TO ALL WHOM IT MAY CONCERN:

The undersigned hereby certifies that he has caused to be located the Fuse 180 Lode Mining Claim in the following quarter sections(s):

| <u>1/4</u> | <u>Section</u> | <u>Township</u> | <u>Range</u> | <u>Meridian</u> |
|------------|----------------|-----------------|--------------|-----------------|
| Se | 26 | 27 North | 50 East | Mount Diablo |
| Sw | 25 | 27 North | 50 East | Mount Diablo |
| | | | | Mount Diablo |
| | | | | Mount Diablo |

in Eureka County, Nevada, on the 15th day of December, 2004

Name and mailing address of locator is: **Miranda U.S.A., Inc. (a Nevada Corporation)**
5900 Philoree Lane
Reno, Nevada
89511

The Claim is approximately 1500 feet long and 600 feet wide, such that 10 feet are claimed in a West direction and 1490 feet in an East direction from the point of discovery (monument of location), at which the Notice of Location was posted, together with 300 feet on each side of the monument of location and center line of the Claim. The general course of the lode or vein is from the east to the west direction.

The number, location and markings on each corner monument- are as follows:

| <u>Location</u> | <u>Markings</u> | <u>Description</u> |
|-------------------------|-----------------|----------------------------------|
| No. 1: Northeast Corner | NE Corner | 1-1/2" x 1-1/2" x 4' wooden post |
| No. 2: Southeast Corner | SE Corner | 1-1/2" x 1-1/2" x 4' wooden post |
| No. 3: Southwest Corner | SW Corner | 1-1/2" x 1-1/2" x 4' wooden post |
| No. 4: Northwest Corner | NW Corner | 1-1/2" x 1-1/2" x 4' wooden post |

As erected on the ground, each corner monument is marked by scribed metal tags with the claim name and number and corner description as described above.

The work of location consisted of making a claim map as provided in NRS 517.040.

Dated this 18th day of January, 2005.

SIGNATURE OF LOCATOR:

By Brian R Cellura
Owner, Claimant, or Agent Signature

Brian R Cellura
Owner, Claimant, or Agent Name (printed)

Recorders Stamp
BOOK 414 PAGE 124
OFFICIAL RECORDS
RECORDED AT THE REQUEST OF
Miranda USA
2005 JUN -2 AM 10: 37
EUREKA COUNTY, NEVADA
M.N. REBALEATI, RECORDER
FILE NO. FEES 20.50
198794

**AMENDED
CERTIFICATE OF LOCATION
LODE MINING CLAIM**

TO ALL WHOM IT MAY CONCERN:

The undersigned hereby certifies that he has caused to be located the Fuse 181 Lode Mining Claim in the following quarter sections(s):

| <u>1/4</u> | <u>Section</u> | <u>Township</u> | <u>Range</u> | <u>Meridian</u> |
|------------|----------------|-----------------|--------------|-----------------|
| Se | 26 | 27 North | 50 East | Mount Diablo |
| Sw | 26 | 27 North | 50 East | Mount Diablo |
| | | | | Mount Diablo |
| | | | | Mount Diablo |

in Eureka County, Nevada, on the 15th day of December, 2004

Name and mailing address of locator is: **Miranda U.S.A., Inc. (a Nevada Corporation)**
5900 Philoree Lane
Reno, Nevada
89511

The Claim is approximately 1500 feet long and 600 feet wide, such that 10 feet are claimed in a East direction and 1490 feet in an West direction from the point of discovery (monument of location), at which the Notice of Location was posted, together with 300 feet on each side of the monument of location and center line of the Claim. The general course of the lode or vein is from the east to the west direction.

The number, location and markings on each corner monument- are as follows:

| <u>Location</u> | <u>Markings</u> | <u>Description</u> |
|-------------------------|-----------------|----------------------------------|
| No. 1: Northeast Corner | NE Corner | 1-1/2" x 1-1/2" x 4' wooden post |
| No. 2: Southeast Corner | SE Corner | 1-1/2" x 1-1/2" x 4' wooden post |
| No. 3: Southwest Corner | SW Corner | 1-1/2" x 1-1/2" x 4' wooden post |
| No. 4: Northwest Corner | NW Corner | 1-1/2" x 1-1/2" x 4' wooden post |

As erected on the ground, each corner monument is marked by scribed metal tags with the claim name and number and corner description as described above.

The work of location consisted of making a claim map as provided in NRS 517.040.

Dated this 18th day of January, 2005.

SIGNATURE OF LOCATOR:

By Brian R Cellura
Owner, Claimant, or Agent Signature

Brian R Cellura
Owner, Claimant, or Agent Name (printed)

Recorders Stamp
BOOK 44 PAGE 125
OFFICIAL RECORDS
RECORDED AT THE REQUEST OF
Miranda USA
2005 JUN -2 AM 10:37

EUREKA COUNTY, NEVADA
M.N. REBALEATI, RECORDER
FILE NO. **198795** FEES 20.50

Suggested Form - Nevada Division of Minerals (REV. 6/30/2003 LV)
Nevada Lode Certificate of Location - NRS 517.050

198795

**AMENDED
CERTIFICATE OF LOCATION
LODE MINING CLAIM**

TO ALL WHOM IT MAY CONCERN:

The undersigned hereby certifies that he has caused to be located the Fuse 182 Lode Mining Claim in the following quarter sections(s):

| <u>1/4</u> | <u>Section</u> | <u>Township</u> | <u>Range</u> | <u>Meridian</u> |
|------------|----------------|-----------------|--------------|-----------------|
| Ne | 26 | 27 North | 50 East | Mount Diablo |
| Nw | 25 | 27 North | 50 East | Mount Diablo |
| Se | 26 | 27 North | 50 East | Mount Diablo |
| Sw | 25 | 27 North | 50 East | Mount Diablo |

in Eureka County, Nevada, on the 15th day of December, 2004

Name and mailing address of locator is: **Miranda U.S.A., Inc. (a Nevada Corporation)**
5900 Philoree Lane
Reno, Nevada
89511

The Claim is approximately 1500 feet long and 600 feet wide, such that 10 feet are claimed in a West direction and 1490 feet in an East direction from the point of discovery (monument of location), at which the Notice of Location was posted, together with 300 feet on each side of the monument of location and center line of the Claim. The general course of the lode or vein is from the east to the west direction.

The number, location and markings on each corner monument- are as follows:

| <u>Location</u> | <u>Markings</u> | <u>Description</u> |
|-------------------------|-----------------|----------------------------------|
| No. 1: Northeast Corner | NE Corner | 1-1/2" x 1-1/2" x 4' wooden post |
| No. 2: Southeast Corner | SE Corner | 1-1/2" x 1-1/2" x 4' wooden post |
| No. 3: Southwest Corner | SW Corner | 1-1/2" x 1-1/2" x 4' wooden post |
| No. 4: Northwest Corner | NW Corner | 1-1/2" x 1-1/2" x 4' wooden post |

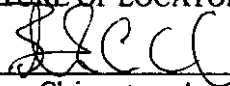
As erected on the ground, each corner monument is marked by scribed metal tags with the claim name and number and corner description as described above.

The work of location consisted of making a claim map as provided in NRS 517.040.

Dated this 18th day of January, 2005.

SIGNATURE OF LOCATOR:

By


Owner, Claimant, or Agent Signature

Brian R Cellura

Owner, Claimant, or Agent Name (printed)

Recorders Stamp

BOOK **414** PAGE **126**
OFFICIAL RECORDS
RECORDED AT THE REQUEST OF
Miranda USA
2005 JUN -2 AM 10:37

EUREKA COUNTY, NEVADA
M.N. RE-SALEABLE RECORDER
FILE NO. FEES **20.50**

198796

Suggested Form - Nevada Division of Minerals (REV. 6/30/2003 LV)
Nevada Lode Certificate of Location - NRS 517.050

198796

**AMENDED
CERTIFICATE OF LOCATION
LODE MINING CLAIM**

TO ALL WHOM IT MAY CONCERN:

The undersigned hereby certifies that he has caused to be located the Fuse 183 Lode Mining Claim in the following quarter sections(s):

| <u>1/4</u> | <u>Section</u> | <u>Township</u> | <u>Range</u> | <u>Meridian</u> |
|------------|----------------|-----------------|--------------|-----------------|
| Ne | 26 | 27 North | 50 East | Mount Diablo |
| Se | 26 | 27 North | 50 East | Mount Diablo |
| Nw | 26 | 27 North | 50 East | Mount Diablo |
| Sw | 26 | 27 North | 50 East | Mount Diablo |

in Eureka County, Nevada, on the 15th day of December, 2004

Name and mailing address of locator is: **Miranda U.S.A., Inc. (a Nevada Corporation)**
5900 Philoree Lane
Reno, Nevada
89511

The Claim is approximately 1500 feet long and 600 feet wide, such that 10 feet are claimed in a East direction and 1490 feet in an West direction from the point of discovery (monument of location), at which the Notice of Location was posted, together with 300 feet on each side of the monument of location and center line of the Claim. The general course of the lode or vein is from the east to the west direction.

The number, location and markings on each corner monument- are as follows:

| <u>Location</u> | <u>Markings</u> | <u>Description</u> |
|-------------------------|-----------------|----------------------------------|
| No. 1: Northeast Corner | NE Corner | 1-1/2" x 1-1/2" x 4' wooden post |
| No. 2: Southeast Corner | SE Corner | 1-1/2" x 1-1/2" x 4' wooden post |
| No. 3: Southwest Corner | SW Corner | 1-1/2" x 1-1/2" x 4' wooden post |
| No. 4: Northwest Corner | NW Corner | 1-1/2" x 1-1/2" x 4' wooden post |


As erected on the ground, each corner monument is marked by scribed metal tags with the claim name and number and corner description as described above.

The work of location consisted of making a claim map as provided in NRS 517.040.

Dated this 18th day of January, 2005.

SIGNATURE OF LOCATOR:

By


Owner, Claimant, or Agent Signature

Brian R. Cellura

Owner, Claimant, or Agent Name (printed)

Recorders Stamp
BOOK 414 PAGE 127
OFFICIAL RECORDS
RECORDED AT THE REQUEST OF
Miranda USA
2005 JUN -2 AM 10:37
EUREKA COUNTY, NEVADA
M.N. REBALEATI, RECORDER
FILE NO. FEES 20.50

198797

Suggested Form - Nevada Division of Minerals (REV. 6/30/2003 LV)
Nevada Lode Certificate of Location - NRS 517.050

**AMENDED
CERTIFICATE OF LOCATION
LODE MINING CLAIM**

TO ALL WHOM IT MAY CONCERN:

The undersigned hereby certifies that he has caused to be located the Fuse 184 Lode Mining Claim in the following quarter sections(s):

| <u>1/4</u> | <u>Section</u> | <u>Township</u> | <u>Range</u> | <u>Meridian</u> |
|------------|----------------|-----------------|--------------|-----------------|
| Ne | 26 | 27 North | 50 East | Mount Diablo |
| Nw | 25 | 27 North | 50 East | Mount Diablo |
| | | | | Mount Diablo |
| | | | | Mount Diablo |

in Eureka County, Nevada, on the 15th day of December, 2004

Name and mailing address of locator is: **Miranda U.S.A., Inc. (a Nevada Corporation)**
5900 Philoree Lane
Reno, Nevada
89511

The Claim is approximately 1500 feet long and 600 feet wide, such that 10 feet are claimed in a West direction and 1490 feet in an East direction from the point of discovery (monument of location), at which the Notice of Location was posted, together with 300 feet on each side of the monument of location and center line of the Claim. The general course of the lode or vein is from the east to the west direction.

The number, location and markings on each corner monument- are as follows:

| <u>Location</u> | <u>Markings</u> | <u>Description</u> |
|-------------------------|-----------------|----------------------------------|
| No. 1: Northeast Corner | NE Corner | 1-1/2" x 1-1/2" x 4' wooden post |
| No. 2: Southeast Corner | SE Corner | 1-1/2" x 1-1/2" x 4' wooden post |
| No. 3: Southwest Corner | SW Corner | 1-1/2" x 1-1/2" x 4' wooden post |
| No. 4: Northwest Corner | NW Corner | 1-1/2" x 1-1/2" x 4' wooden post |

As erected on the ground, each corner monument is marked by scribed metal tags with the claim name and number and corner description as described above.

The work of location consisted of making a claim map as provided in NRS 517.040.

Dated this 18th day of January, 2005.

SIGNATURE OF LOCATOR:

By Brian R Cellura
Owner, Claimant, or Agent Signature

Brian R Cellura
Owner, Claimant, or Agent Name (printed)

Recorders Stamp
BOOK 414 PAGE 128
OFFICIAL RECORDS
RECORDED AT THE REQUEST OF
Miranda USA
2005 JUN -2 AM 10:37
EUREKA COUNTY, NEVADA
M.N. REBALEATI, RECORDER
FILE NO. **198798** FEES 20.50

Suggested Form - Nevada Division of Minerals (REV. 6/30/2003 LV)
Nevada Lode Certificate of Location - NRS 517.050

198798

BOOK 414 PAGE 128

**AMENDED
CERTIFICATE OF LOCATION
LODE MINING CLAIM**

TO ALL WHOM IT MAY CONCERN:

The undersigned hereby certifies that he has caused to be located the Fuse 185 Lode Mining Claim in the following quarter sections(s):

| <u>1/4</u> | <u>Section</u> | <u>Township</u> | <u>Range</u> | <u>Meridian</u> |
|------------|----------------|-----------------|--------------|-----------------|
| Ne | 26 | 27 North | 50 East | Mount Diablo |
| Nw | 26 | 27 North | 50 East | Mount Diablo |
| | | | | Mount Diablo |
| | | | | Mount Diablo |

in Eureka County, Nevada, on the 15th day of December, 2004

Name and mailing address of locator is: **Miranda U.S.A., Inc. (a Nevada Corporation)**
5900 Philoree Lane
Reno, Nevada
89511

The Claim is approximately 1500 feet long and 600 feet wide, such that 10 feet are claimed in a East direction and 1490 feet in an West direction from the point of discovery (monument of location), at which the Notice of Location was posted, together with 300 feet on each side of the monument of location and center line of the Claim. The general course of the lode or vein is from the east to the west direction.

The number, location and markings on each corner monument- are as follows:

| <u>Location</u> | <u>Markings</u> | <u>Description</u> |
|-------------------------|-----------------|----------------------------------|
| No. 1: Northeast Corner | NE Corner | 1-1/2" x 1-1/2" x 4' wooden post |
| No. 2: Southeast Corner | SE Corner | 1-1/2" x 1-1/2" x 4' wooden post |
| No. 3: Southwest Corner | SW Corner | 1-1/2" x 1-1/2" x 4' wooden post |
| No. 4: Northwest Corner | NW Corner | 1-1/2" x 1-1/2" x 4' wooden post |

As erected on the ground, each corner monument is marked by scribed metal tags with the claim name and number and corner description as described above.

The work of location consisted of making a claim map as provided in NRS 517.040.

Dated this 18th day of January, 2005.

SIGNATURE OF LOCATOR:

By

Brian R Cellura
Owner, Claimant, or Agent Signature

Brian R Cellura

Owner, Claimant, or Agent Name (printed)

Recorders Stamp
BOOK 414 PAGE 129
OFFICIAL RECORDS
RECORDED AT THE REQUEST OF
Miranda USA
2005 JUN -2 AM 10:37
EUREKA COUNTY, NEVADA
M.N. REBALEATI, RECORDER
FILE NO. FEES 20.50

198799

Suggested Form - Nevada Division of Minerals (REV. 6/30/2003 LV)
Nevada Lode Certificate of Location - NRS 517.050

198799

BOOK 414 PAGE 129

**AMENDED
CERTIFICATE OF LOCATION
LODE MINING CLAIM**

TO ALL WHOM IT MAY CONCERN:

The undersigned hereby certifies that he has caused to be located the Fuse 186 Lode Mining Claim in the following quarter sections(s):

| <u>1/4</u> | <u>Section</u> | <u>Township</u> | <u>Range</u> | <u>Meridian</u> |
|------------|----------------|-----------------|--------------|-----------------|
| Ne | 26 | 27 North | 50 East | Mount Diablo |
| Nw | 25 | 27 North | 50 East | Mount Diablo |
| | | | | Mount Diablo |
| | | | | Mount Diablo |

in Eureka County, Nevada, on the 15th day of December, 2004

Name and mailing address of locator is: **Miranda U.S.A., Inc. (a Nevada Corporation)**
5900 Philoree Lane
Reno, Nevada
89511

The Claim is approximately 1500 feet long and 600 feet wide, such that 10 feet are claimed in a West direction and 1490 feet in an East direction from the point of discovery (monument of location), at which the Notice of Location was posted, together with 300 feet on each side of the monument of location and center line of the Claim. The general course of the lode or vein is from the east to the west direction.

The number, location and markings on each corner monument- are as follows:

| <u>Location</u> | <u>Markings</u> | <u>Description</u> |
|-------------------------|-----------------|----------------------------------|
| No. 1: Northeast Corner | NE Corner | 1-1/2" x 1-1/2" x 4' wooden post |
| No. 2: Southeast Corner | SE Corner | 1-1/2" x 1-1/2" x 4' wooden post |
| No. 3: Southwest Corner | SW Corner | 1-1/2" x 1-1/2" x 4' wooden post |
| No. 4: Northwest Corner | NW Corner | 1-1/2" x 1-1/2" x 4' wooden post |

As erected on the ground, each corner monument is marked by scribed metal tags with the claim name and number and corner description as described above.

The work of location consisted of making a claim map as provided in NRS 517.040.

Dated this 18th day of January, 2005.

SIGNATURE OF LOCATOR:

By Brian R Cellura
Owner, Claimant, or Agent Signature

Brian R Cellura
Owner, Claimant, or Agent Name (printed)

Recorders Stamp
BOOK 414 PAGE 130
OFFICIAL RECORDS
RECORDED AT THE REQUEST OF
Miranda
2005 JUN -2 AM 10:37
EUREKA COUNTY, NEVADA
M.N. REBALEATI, RECORDER
FILE NO. FEES 20.50

198800

Suggested Form - Nevada Division of Minerals (REV. 6/30/2003 LV)
Nevada Lode Certificate of Location - NRS 517.050

198800

**AMENDED
CERTIFICATE OF LOCATION
LODE MINING CLAIM**

TO ALL WHOM IT MAY CONCERN:

The undersigned hereby certifies that he has caused to be located the Fuse 187 Lode Mining Claim in the following quarter sections(s):

| <u>1/4</u> | <u>Section</u> | <u>Township</u> | <u>Range</u> | <u>Meridian</u> |
|------------|----------------|-----------------|--------------|-----------------|
| Ne | 26 | 27 North | 50 East | Mount Diablo |
| Nw | 26 | 27 North | 50 East | Mount Diablo |
| | | | | Mount Diablo |
| | | | | Mount Diablo |

in Eureka County, Nevada, on the 15th day of December, 2004

Name and mailing address of locator is: **Miranda U.S.A., Inc. (a Nevada Corporation)**
5900 Philoree Lane
Reno, Nevada
89511

The Claim is approximately 1500 feet long and 600 feet wide, such that 10 feet are claimed in a East direction and 1490 feet in an West direction from the point of discovery (monument of location), at which the Notice of Location was posted, together with 300 feet on each side of the monument of location and center line of the Claim. The general course of the lode or vein is from the east to the west direction.

The number, location and markings on each corner monument- are as follows:

| <u>Location</u> | <u>Markings</u> | <u>Description</u> |
|-------------------------|-----------------|----------------------------------|
| No. 1: Northeast Corner | NE Corner | 1-1/2" x 1-1/2" x 4' wooden post |
| No. 2: Southeast Corner | SE Corner | 1-1/2" x 1-1/2" x 4' wooden post |
| No. 3: Southwest Corner | SW Corner | 1-1/2" x 1-1/2" x 4' wooden post |
| No. 4: Northwest Corner | NW Corner | 1-1/2" x 1-1/2" x 4' wooden post |

As erected on the ground, each corner monument is marked by scribed metal tags with the claim name and number and corner description as described above.

The work of location consisted of making a claim map as provided in NRS 517.040.

Dated this 18th day of January, 2005.

SIGNATURE OF LOCATOR:

By



Owner, Claimant, or Agent Signature

Brian R Cellura

Owner, Claimant, or Agent Name (printed)

Recorders Stamp
BOOK 444 PAGE 131
OFFICIAL RECORDS
RECORDED AT THE REQUEST OF
Miranda
2005 JUN -2 AM 10:37

EUREKA COUNTY, NEVADA
M.N. REBALEATI, RECORDER
FILE NO. 21.50

198801

Suggested Form - Nevada Division of Minerals (REV. 6/30/2003 LV)
Nevada Lode Certificate of Location - NRS 517.050

**AMENDED
CERTIFICATE OF LOCATION
LODE MINING CLAIM**

TO ALL WHOM IT MAY CONCERN:

The undersigned hereby certifies that he has caused to be located the Fuse 188 Lode Mining Claim in the following quarter sections(s):

| <u>1/4</u> | <u>Section</u> | <u>Township</u> | <u>Range</u> | <u>Meridian</u> |
|------------|----------------|-----------------|--------------|-----------------|
| Ne | 26 | 27 North | 50 East | Mount Diablo |
| Nw | 25 | 27 North | 50 East | Mount Diablo |
| | | | | Mount Diablo |
| | | | | Mount Diablo |

in Eureka County, Nevada, on the 15th day of December, 2004

Name and mailing address of locator is: **Miranda U.S.A., Inc. (a Nevada Corporation)**
5900 Philoree Lane
Reno, Nevada
89511

The Claim is approximately 1500 feet long and 600 feet wide, such that 10 feet are claimed in a West direction and 1490 feet in an East direction from the point of discovery (monument of location), at which the Notice of Location was posted, together with 300 feet on each side of the monument of location and center line of the Claim. The general course of the lode or vein is from the east to the west direction.

The number, location and markings on each corner monument- are as follows:


| <u>Location</u> | <u>Markings</u> | <u>Description</u> |
|-------------------------|-----------------|----------------------------------|
| No. 1: Northeast Corner | NE Corner | 1-1/2" x 1-1/2" x 4' wooden post |
| No. 2: Southeast Corner | SE Corner | 1-1/2" x 1-1/2" x 4' wooden post |
| No. 3: Southwest Corner | SW Corner | 1-1/2" x 1-1/2" x 4' wooden post |
| No. 4: Northwest Corner | NW Corner | 1-1/2" x 1-1/2" x 4' wooden post |

As erected on the ground, each corner monument is marked by scribed metal tags with the claim name and number and corner description as described above.

The work of location consisted of making a claim map as provided in NRS 517.040.

Dated this 18th day of January, 2005.

SIGNATURE OF LOCATOR:

By 
Owner, Claimant, or Agent Signature

Brian R Cellura
Owner, Claimant, or Agent Name (printed)

Recorders Stamp
BOOK 414 PAGE 132
OFFICIAL RECORDS
RECORDED AT THE REQUEST OF
Miranda
2005 JUN -2 AM 10: 37
EUREKA COUNTY, NEVADA
M.N. REBALEATI, RECORDER
FILE NO. FEES 20.50

198802

Suggested Form - Nevada Division of Minerals (REV. 6/30/2003 LV)
Nevada Lode Certificate of Location - NRS 517.050

198802

BOOK 414 PAGE 132

Recorders Stamp

BOOK 414 PAGE 133
OFFICIAL RECORDS
RECORDED AT THE REQUEST OF
Miranda
2005 JUN -2 AM 10: 37

EUREKA COUNTY, NEVADA
M.N. REBALEATI, RECORDER
FILE NO. FEES 20.50

**AMENDED
CERTIFICATE OF LOCATION
LODE MINING CLAIM**

TO ALL WHOM IT MAY CONCERN:

The undersigned hereby certifies that he has caused to be located the Fuse 189 Lode Mining Claim in the following quarter sections(s):

| <u>1/4</u> | <u>Section</u> | <u>Township</u> | <u>Range</u> | <u>Meridian</u> |
|------------|----------------|-----------------|--------------|-----------------|
| Ne | 26 | 27 North | 50 East | Mount Diablo |
| Nw | 26 | 27 North | 50 East | Mount Diablo |
| | | | | Mount Diablo |
| | | | | Mount Diablo |

198803

in Eureka County, Nevada, on the 15th day of December, 2004

Name and mailing address of locator is: **Miranda U.S.A., Inc. (a Nevada Corporation)**
5900 Philoree Lane
Reno, Nevada
89511

The Claim is approximately 1500 feet long and 600 feet wide, such that 10 feet are claimed in a East direction and 1490 feet in an West direction from the point of discovery (monument of location), at which the Notice of Location was posted, together with 300 feet on each side of the monument of location and center line of the Claim. The general course of the lode or vein is from the east to the west direction.

The number, location and markings on each corner monument- are as follows:

| <u>Location</u> | <u>Markings</u> | <u>Description</u> |
|-------------------------|-----------------|----------------------------------|
| No. 1: Northeast Corner | NE Corner | 1-1/2" x 1-1/2" x 4' wooden post |
| No. 2: Southeast Corner | SE Corner | 1-1/2" x 1-1/2" x 4' wooden post |
| No. 3: Southwest Corner | SW Corner | 1-1/2" x 1-1/2" x 4' wooden post |
| No. 4: Northwest Corner | NW Corner | 1-1/2" x 1-1/2" x 4' wooden post |

As erected on the ground, each corner monument is marked by scribed metal tags with the claim name and number and corner description as described above.

The work of location consisted of making a claim map as provided in NRS 517.040.

Dated this 18th day of January, 2005.

SIGNATURE OF LOCATOR:

By *Brian R Cellura*
Owner, Claimant, or Agent Signature

Brian R Cellura
Owner, Claimant, or Agent Name (printed)

Suggested Form - Nevada Division of Minerals (REV. 6/30/2003 LV)
Nevada Lode Certificate of Location - NRS 517.050

198803

BOOK 4 | 4 PAGE | 33

**AMENDED
CERTIFICATE OF LOCATION
LODE MINING CLAIM**

TO ALL WHOM IT MAY CONCERN:

The undersigned hereby certifies that he has caused to be located the Fuse 190 Lode Mining Claim in the following quarter sections(s):

| <u>1/4</u> | <u>Section</u> | <u>Township</u> | <u>Range</u> | <u>Meridian</u> |
|------------|----------------|-----------------|--------------|-----------------|
| Sw | 24 | 27 North | 50 East | Mount Diablo |
| Se | 23 | 27 North | 50 East | Mount Diablo |
| Nw | 25 | 27 North | 50 East | Mount Diablo |
| Ne | 26 | 27 North | 50 East | Mount Diablo |

in Eureka County, Nevada, on the 15th day of December, 2004

Name and mailing address of locator is: **Miranda U.S.A., Inc. (a Nevada Corporation)**
5900 Philoree Lane
Reno, Nevada
89511

The Claim is approximately 1500 feet long and 600 feet wide, such that 10 feet are claimed in a West direction and 1490 feet in an East direction from the point of discovery (monument of location), at which the Notice of Location was posted, together with 300 feet on each side of the monument of location and center line of the Claim. The general course of the lode or vein is from the east to the west direction.

The number, location and markings on each corner monument- are as follows:

| <u>Location</u> | <u>Markings</u> | <u>Description</u> |
|-------------------------|-----------------|----------------------------------|
| No. 1: Northeast Corner | NE Corner | 1-1/2" x 1-1/2" x 4' wooden post |
| No. 2: Southeast Corner | SE Corner | 1-1/2" x 1-1/2" x 4' wooden post |
| No. 3: Southwest Corner | SW Corner | 1-1/2" x 1-1/2" x 4' wooden post |
| No. 4: Northwest Corner | NW Corner | 1-1/2" x 1-1/2" x 4' wooden post |

As erected on the ground, each corner monument is marked by scribed metal tags with the claim name and number and corner description as described above.

The work of location consisted of making a claim map as provided in NRS 517.040.

Dated this 18th day of January, 2005.

SIGNATURE OF LOCATOR:

By Brian R Cellura
Owner, Claimant, or Agent Signature

Brian R Cellura
Owner, Claimant, or Agent Name (printed)

Recorders Stamp
BOOK 444 PAGE 134
OFFICIAL RECORDS
RECORDED AT THE REQUEST OF
Miranda
2005 JUN -2 AM 10: 37
EUREKA COUNTY, NEVADA
M.N. REBALEATI, RECORDER
FILE NO. 198804 FEES 20.50

Suggested Form - Nevada Division of Minerals (REV. 6/30/2003 LV)
Nevada Lode Certificate of Location - NRS 517.050

198804

**AMENDED
CERTIFICATE OF LOCATION
LODE MINING CLAIM**

TO ALL WHOM IT MAY CONCERN:

The undersigned hereby certifies that he has caused to be located the Fuse 191 Lode Mining Claim in the following quarter sections(s):

| <u>1/4</u> | <u>Section</u> | <u>Township</u> | <u>Range</u> | <u>Meridian</u> |
|------------|----------------|-----------------|--------------|-----------------|
| Ne | 26 | 27 North | 50 East | Mount Diablo |
| Se | 23 | 27 North | 50 East | Mount Diablo |
| Nw | 26 | | | Mount Diablo |
| Sw | 23 | | | Mount Diablo |

in Eureka County, Nevada, on the 15th day of December, 2004

Name and mailing address of locator is: **Miranda U.S.A., Inc. (a Nevada Corporation)**
5900 Philoree Lane
Reno, Nevada
89511

The Claim is approximately 1500 feet long and 600 feet wide, such that 10 feet are claimed in a East direction and 1490 feet in an West direction from the point of discovery (monument of location), at which the Notice of Location was posted, together with 300 feet on each side of the monument of location and center line of the Claim. The general course of the lode or vein is from the east to the west direction.

The number, location and markings on each corner monument- are as follows:

| <u>Location</u> | <u>Markings</u> | <u>Description</u> |
|-------------------------|-----------------|----------------------------------|
| No. 1: Northeast Corner | NE Corner | 1-1/2" x 1-1/2" x 4' wooden post |
| No. 2: Southeast Corner | SE Corner | 1-1/2" x 1-1/2" x 4' wooden post |
| No. 3: Southwest Corner | SW Corner | 1-1/2" x 1-1/2" x 4' wooden post |
| No. 4: Northwest Corner | NW Corner | 1-1/2" x 1-1/2" x 4' wooden post |

As erected on the ground, each corner monument is marked by scribed metal tags with the claim name and number and corner description as described above.

The work of location consisted of making a claim map as provided in NRS 517.040.

Dated this 18th day of January, 2005.

SIGNATURE OF LOCATOR:

By

Brian R Cellura
Owner, Claimant, or Agent Signature

Brian R Cellura

Owner, Claimant, or Agent Name (printed)

Recorders Stamp
BOOK 44 PAGE 135
OFFICIAL RECORDS
RECORDED AT THE REQUEST OF
Miranda
2005 JUN -2 AM 10: 37

EUREKA COUNTY, NEVADA
M.N. REBALEATI, RECORDER
FILE NO. FEES 20.50

198805

Suggested Form - Nevada Division of Minerals (REV. 6/30/2003 LV)
Nevada Lode Certificate of Location - NRS 517.050

**AMENDED
CERTIFICATE OF LOCATION
LODE MINING CLAIM**

TO ALL WHOM IT MAY CONCERN:

The undersigned hereby certifies that he has caused to be located the Fuse 192 Lode Mining Claim in the following quarter sections(s):

| <u>1/4</u> | <u>Section</u> | <u>Township</u> | <u>Range</u> | <u>Meridian</u> |
|------------|----------------|-----------------|--------------|-----------------|
| Se | 23 | 27 North | 50 East | Mount Diablo |
| Sw | 24 | 27 North | 50 East | Mount Diablo |
| | | | | Mount Diablo |
| | | | | Mount Diablo |

in Eureka County, Nevada, on the 15th day of December, 2004

Name and mailing address of locator is: **Miranda U.S.A., Inc. (a Nevada Corporation)**
5900 Philoree Lane
Reno, Nevada
89511

The Claim is approximately 1500 feet long and 600 feet wide, such that 10 feet are claimed in a West direction and 1490 feet in an East direction from the point of discovery (monument of location), at which the Notice of Location was posted, together with 300 feet on each side of the monument of location and center line of the Claim. The general course of the lode or vein is from the east to the west direction.

The number, location and markings on each corner monument- are as follows:


| <u>Location</u> | <u>Markings</u> | <u>Description</u> |
|-------------------------|-----------------|----------------------------------|
| No. 1: Northeast Corner | NE Corner | 1-1/2" x 1-1/2" x 4' wooden post |
| No. 2: Southeast Corner | SE Corner | 1-1/2" x 1-1/2" x 4' wooden post |
| No. 3: Southwest Corner | SW Corner | 1-1/2" x 1-1/2" x 4' wooden post |
| No. 4: Northwest Corner | NW Corner | 1-1/2" x 1-1/2" x 4' wooden post |

As erected on the ground, each corner monument is marked by scribed metal tags with the claim name and number and corner description as described above.

The work of location consisted of making a claim map as provided in NRS 517.040.

Dated this 18th day of January, 2005.

SIGNATURE OF LOCATOR:

By 
Owner, Claimant, or Agent Signature

Brian R Cellura
Owner, Claimant, or Agent Name (printed)

Recorders Stamp
BOOK 414 PAGE 136
OFFICIAL RECORDS
RECORDED AT THE REQUEST OF
Miranda
2005 JUN -2 AM 10:37
EUREKA COUNTY, NEVADA
M.H. REBALEATI, RECORDER
FILE NO. 198806 FEES 20.50

Suggested Form - Nevada Division of Minerals (REV. 6/30/2003 LV)
Nevada Lode Certificate of Location - NRS 517.050

198806

BOOK 414 PAGE 136

Recorders Stamp

BOOK 414 PAGE 137
OFFICIAL RECORDS
RECORDED AT THE REQUEST OF
Miranda
2005 JUN -2 AM 10:37
EUREKA COUNTY, NEVADA
M.N. REBAL EATL RECORDER
FILE NO. FEES 20.50

**AMENDED
CERTIFICATE OF LOCATION
LODE MINING CLAIM**

TO ALL WHOM IT MAY CONCERN:

The undersigned hereby certifies that he has caused to be located the Fuse 193 Lode Mining Claim in the following quarter sections(s):

| <u>1/4</u> | <u>Section</u> | <u>Township</u> | <u>Range</u> | <u>Meridian</u> |
|------------|----------------|-----------------|--------------|-----------------|
| Se | 23 | 27 North | 50 East | Mount Diablo |
| Sw | 23 | 27 North | 50 East | Mount Diablo |
| | | | | Mount Diablo |
| | | | | Mount Diablo |

198807

in Eureka County, Nevada, on the 15th day of December, 2004

Name and mailing address of locator is: **Miranda U.S.A., Inc. (a Nevada Corporation)**
5900 Philoree Lane
Reno, Nevada
89511

The Claim is approximately 1500 feet long and 600 feet wide, such that 10 feet are claimed in a East direction and 1490 feet in an West direction from the point of discovery (monument of location), at which the Notice of Location was posted, together with 300 feet on each side of the monument of location and center line of the Claim. The general course of the lode or vein is from the east to the west direction.

The number, location and markings on each corner monument- are as follows:

| <u>Location</u> | <u>Markings</u> | <u>Description</u> |
|-------------------------|-----------------|----------------------------------|
| No. 1: Northeast Corner | NE Corner | 1-1/2" x 1-1/2" x 4' wooden post |
| No. 2: Southeast Corner | SE Corner | 1-1/2" x 1-1/2" x 4' wooden post |
| No. 3: Southwest Corner | SW Corner | 1-1/2" x 1-1/2" x 4' wooden post |
| No. 4: Northwest Corner | NW Corner | 1-1/2" x 1-1/2" x 4' wooden post |

As erected on the ground, each corner monument is marked by scribed metal tags with the claim name and number and corner description as described above.

The work of location consisted of making a claim map as provided in NRS 517.040.

Dated this 18th day of January, 2005.

SIGNATURE OF LOCATOR:

By 
Owner, Claimant, or Agent Signature

Brian R Cellura
Owner, Claimant, or Agent Name (printed)

Suggested Form - Nevada Division of Minerals (REV. 6/30/2003 LV)
Nevada Lode Certificate of Location - NRS 517.050

198807

BOOK 414 PAGE 137