

BOOK 445 PAGE 393
OFFICIAL RECORDS
RECORDED AT THE REQUEST OF
PLATTE RIVER GOLD
2005 JUN 13 PM 3:06

EUREKA COUNTY, NEVADA
M.N. REBALEATI, RECORDER
FILE NO. FEES 20.50

199365

**CERTIFICATE OF LOCATION
LODE MINING CLAIM
EUREKA COUNTY, NEVADA**

KNOW ALL MEN BY THESE PRESENTS, That
the undersigned hereby certifies that:

PLATTE RIVER GOLD
5401 LONGLEY LANE, #14
RENO, NEVADA 89511

has located the GAB 1 Lode Mining Claim on the 20 day of March, 2005 whose dimensions are approximately 1500 feet by 600 feet. By this Declaration and such location, the above named locator(s) claim all veins, lodes, ledges, deposits and surface ground within the boundaries of said claim.

Said claim is a lode it being situated in the above mentioned county and state, and it is distinctly marked on the ground so that its boundaries may be readily traced by four 2" x 2" wooden post four feet long. Each monument is marked with a scribed metal tag, which states the claim name and number, and the location of the monument with respect to the claim.

Beginning at the NE corner (Cor. No. 1), thence 1500 feet south to the SE Corner (Cor. No. 2), thence 600 feet west to the SW Corner (Cor. No. 3), thence 1500 feet north to the NW Corner (Cor. No. 4), thence 600 feet east to the Point of Beginning.

The Claim is approximately 1500 feet long and 600 feet wide, such that 1490 feet are claimed in a northerly direction and 10 feet in a southerly direction from the point of discovery (monument of location), at which the Notice of Location was posted, together with 300 feet on each side of the monument of location and center line of the Claim. The general course of the lode or vein is from the northerly to the southerly direction.

This claim is located in all or part of the following quarter section(s):

NE 1/4 of Section 19, T 24 N, R 51 E, M.D.B.M.
NW 1/4 of Section 19, T 24 N, R 51 E, M.D.B.M.
SE 1/4 of Section 19, T 24 N, R 51 E, M.D.B.M.
SW 1/4 of Section 19, T 24 N, R 51 E, M.D.B.M.

in EUREKA County, State of Nevada.

The work of location consisted of making a claim map as provided in N.R.S. 517.040.

Claimant

Alan R. Day
Agent - Alan R. Day

199365

BOOK 415 PAGE 394
OFFICIAL RECORDS
RECORDED AT THE REQUEST OF
PLATTE RIVER GOLD
2005 JUN 13 PM 3:06

EUREKA COUNTY, NEVADA
M.H. REBALEATI, RECORDER
FILE NO. FEES 20.50

199366

**CERTIFICATE OF LOCATION
LODE MINING CLAIM
EUREKA COUNTY, NEVADA**

KNOW ALL MEN BY THESE PRESENTS, That
the undersigned hereby certifies that:

PLATTE RIVER GOLD
5401 LONGLEY LANE, #14
RENO, NEVADA 89511

has located the GAB 2 Lode Mining Claim on the 20 day of March, 2005 whose dimensions are approximately 1500 feet by 600 feet. By this Declaration and such location, the above named locator(s) claim all veins, lodes, ledges, deposits and surface ground within the boundaries of said claim.

Said claim is a lode it being situated in the above mentioned county and state, and it is distinctly marked on the ground so that its boundaries may be readily traced by four 2" x 2" wooden post four feet long. Each monument is marked with a scribed metal tag, which states the claim name and number, and the location of the monument with respect to the claim.

Beginning at the NE corner (Cor. No. 1), thence 1500 feet south to the SE Corner (Cor. No. 2), thence 600 feet west to the SW Corner (Cor. No. 3), thence 1500 feet north to the NW Corner (Cor. No. 4), thence 600 feet east to the Point of Beginning.

The Claim is approximately 1500 feet long and 600 feet wide, such that 10 feet are claimed in a northerly direction and 1490 feet in a southerly direction from the point of discovery (monument of location), at which the Notice of Location was posted, together with 300 feet on each side of the monument of location and center line of the Claim. The general course of the lode or vein is from the northerly to the southerly direction.

This claim is located in all or part of the following quarter section(s):

SE 1/4 of Section 19, T 24 N, R 51 E, M.D.B.M.
SW 1/4 of Section 19, T 24 N, R 51 E, M.D.B.M.

in EUREKA County, State of Nevada.

The work of location consisted of making a claim map as provided in N.R.S. 517.040.

Claimant
Alan R. Day

Agent - Alan R. Day

199366

BOOK 415 PAGE 394

BOOK 415 PAGE 395
OFFICIAL RECORDS
RECORDED AT THE REQUEST OF
PLATTE RIVER GOLD
2005 JUN 13 PM 3:06

EUREKA COUNTY, NEVADA
M.N. REBALEATI, RECORDER
FILE NO. FEES \$20.50

199367

**CERTIFICATE OF LOCATION
LODE MINING CLAIM
EUREKA COUNTY, NEVADA**

KNOW ALL MEN BY THESE PRESENTS, That
the undersigned hereby certifies that:

PLATTE RIVER GOLD
5401 LONGLEY LANE, #14
RENO, NEVADA 89511

has located the GAB 3 Lode Mining Claim on the 20 day of March, 2005 whose dimensions are approximately 1500 feet by 600 feet. By this Declaration and such location, the above named locator(s) claim all veins, lodes, ledges, deposits and surface ground within the boundaries of said claim.

Said claim is a lode it being situated in the above mentioned county and state, and it is distinctly marked on the ground so that its boundaries may be readily traced by four 2" x 2" wooden post four feet long. Each monument is marked with a scribed metal tag, which states the claim name and number, and the location of the monument with respect to the claim.

Beginning at the NE corner (Cor. No. 1), thence 1500 feet south to the SE Corner (Cor. No. 2), thence 600 feet west to the SW Corner (Cor. No. 3), thence 1500 feet north to the NW Corner (Cor. No. 4), thence 600 feet east to the Point of Beginning.

The Claim is approximately 1500 feet long and 600 feet wide, such that 1490 feet are claimed in a northerly direction and 10 feet in a southerly direction from the point of discovery (monument of location), at which the Notice of Location was posted, together with 300 feet on each side of the monument of location and center line of the Claim. The general course of the lode or vein is from the northerly to the southerly direction.

This claim is located in all or part of the following quarter section(s):

NE 1/4 of Section 19, T 24 N, R 51 E, M.D.B.M.
SE 1/4 of Section 19, T 24 N, R 51 E, M.D.B.M.

in EUREKA County, State of Nevada.

The work of location consisted of making a claim map as provided in N.R.S. 517.040.

Claimant

Alan R. Day

Agent - Alan R. Day

199367

BOOK 415 PAGE 395

BOOK 415 PAGE 396
OFFICIAL RECORDS
RECORDED AT THE REQUEST OF
PLATTE RIVER GOLD
2005 JUN 13 PM 3:06

EUREKA COUNTY, NEVADA
M.N. REBALEATI, RECORDER
FILE NO. FEES 20.50

**CERTIFICATE OF LOCATION
LODE MINING CLAIM
EUREKA COUNTY, NEVADA**

199368

KNOW ALL MEN BY THESE PRESENTS, That
the undersigned hereby certifies that:

PLATTE RIVER GOLD
5401 LONGLEY LANE, #14
RENO, NEVADA 89511

has located the GAB 4 Lode Mining Claim on the 20 day of March, 2005 whose dimensions are approximately 1500 feet by 600 feet. By this Declaration and such location, the above named locator(s) claim all veins, lodes, ledges, deposits and surface ground within the boundaries of said claim.

Said claim is a lode it being situated in the above mentioned county and state, and it is distinctly marked on the ground so that its boundaries may be readily traced by four 2" x 2" wooden post four feet long. Each monument is marked with a scribed metal tag, which states the claim name and number, and the location of the monument with respect to the claim.

Beginning at the NE corner (Cor. No. 1), thence 1500 feet south to the SE Corner (Cor. No. 2), thence 600 feet west to the SW Corner (Cor. No. 3), thence 1500 feet north to the NW Corner (Cor. No. 4), thence 600 feet east to the Point of Beginning.

The Claim is approximately 1500 feet long and 600 feet wide, such that 10 feet are claimed in a northerly direction and 1490 feet in a southerly direction from the point of discovery (monument of location), at which the Notice of Location was posted, together with 300 feet on each side of the monument of location and center line of the Claim. The general course of the lode or vein is from the northerly to the southerly direction.

This claim is located in all or part of the following quarter section(s):

SE 1/4 of Section 19, T 24 N, R 51 E, M.D.B.M.

in EUREKA County, State of Nevada.

The work of location consisted of making a claim map as provided in N.R.S. 517.040.

Claimant

Alan R. Day
Agent - Alan R. Day

199368

BOOK 4 | 5 PAGE 396

BOOK 415 PAGE 397
OFFICIAL RECORDS
RECORDED AT THE REQUEST OF
PLATTE RIVER GOLD
2005 JUN 13 PM 3:07

EUREKA COUNTY, NEVADA
M.N. REBALEATI, RECORDER
FILE NO. FEES 20.50

**CERTIFICATE OF LOCATION
LODE MINING CLAIM
EUREKA COUNTY, NEVADA**

199369

KNOW ALL MEN BY THESE PRESENTS, That
the undersigned hereby certifies that:

PLATTE RIVER GOLD
5401 LONGLEY LANE, #14
RENO, NEVADA 89511

has located the GAB 5 Lode Mining Claim on the 20 day of March, 2005 whose dimensions are approximately 1500 feet by 600 feet. By this Declaration and such location, the above named locator(s) claim all veins, lodes, ledges, deposits and surface ground within the boundaries of said claim.

Said claim is a lode it being situated in the above mentioned county and state, and it is distinctly marked on the ground so that its boundaries may be readily traced by four 2" x 2" wooden post four feet long. Each monument is marked with a scribed metal tag, which states the claim name and number, and the location of the monument with respect to the claim.

Beginning at the NE corner (Cor. No. 1), thence 1500 feet south to the SE Corner (Cor. No. 2), thence 600 feet west to the SW Corner (Cor. No. 3), thence 1500 feet north to the NW Corner (Cor. No. 4), thence 600 feet east to the Point of Beginning.

The Claim is approximately 1500 feet long and 600 feet wide, such that 1490 feet are claimed in a northerly direction and 10 feet in a southerly direction from the point of discovery (monument of location), at which the Notice of Location was posted, together with 300 feet on each side of the monument of location and center line of the Claim. The general course of the lode or vein is from the northerly to the southerly direction.

This claim is located in all or part of the following quarter section(s):

NE 1/4 of Section 19, T 24 N, R 51 E, M.D.B.M.
SE 1/4 of Section 19, T 24 N, R 51 E, M.D.B.M.

in EUREKA County, State of Nevada.

The work of location consisted of making a claim map as provided in N.R.S. 517.040.

Claimant
Alan R. Day
Agent - Alan R. Day

199369

BOOK 415 PAGE 397

BOOK 415 PAGE 398
OFFICIAL RECORDS
RECORDED AT THE REQUEST OF
PLATTE RIVER GOLD
2005 JUN 13 PM 3:07

EUREKA COUNTY, NEVADA
M.N. REBALEATI, RECORDER
FILE NO. 26.50

**CERTIFICATE OF LOCATION
LODE MINING CLAIM
EUREKA COUNTY, NEVADA**

199370

KNOW ALL MEN BY THESE PRESENTS, That
the undersigned hereby certifies that:

PLATTE RIVER GOLD
5401 LONGLEY LANE, #14
RENO, NEVADA 89511

has located the GAB 6 Lode Mining Claim on the 20 day of March, 2005 whose dimensions are approximately 1500 feet by 600 feet. By this Declaration and such location, the above named locator(s) claim all veins, lodes, ledges, deposits and surface ground within the boundaries of said claim.

Said claim is a lode it being situated in the above mentioned county and state, and it is distinctly marked on the ground so that its boundaries may be readily traced by four 2" x 2" wooden post four feet long. Each monument is marked with a scribed metal tag, which states the claim name and number, and the location of the monument with respect to the claim.

Beginning at the NE corner (Cor. No. 1), thence 1500 feet south to the SE Corner (Cor. No. 2), thence 600 feet west to the SW Corner (Cor. No. 3), thence 1500 feet north to the NW Corner (Cor. No. 4), thence 600 feet east to the Point of Beginning.

The Claim is approximately 1500 feet long and 600 feet wide, such that 10 feet are claimed in a northerly direction and 1490 feet in a southerly direction from the point of discovery (monument of location), at which the Notice of Location was posted, together with 300 feet on each side of the monument of location and center line of the Claim. The general course of the lode or vein is from the northerly to the southerly direction.

This claim is located in all or part of the following quarter section(s):

SE 1/4 of Section 19, T 24 N, R 51 E, M.D.B.M.

in EUREKA County, State of Nevada.

The work of location consisted of making a claim map as provided in N.R.S. 517.040.

Claimant

Alan R. Day
Agent - Alan R. Day

199370

BOOK 415 PAGE 398

BOOK 415 PAGE 399
OFFICIAL RECORDS
RECORDED AT THE REQUEST OF
PLATTE RIVER GOLD
2005 JUN 13 PM 3:07
EUREKA COUNTY, NEVADA
M.M. REBALEATI, RECORDER
FILE NO. FEES 20.50

**CERTIFICATE OF LOCATION
LODE MINING CLAIM
EUREKA COUNTY, NEVADA**

199371

KNOW ALL MEN BY THESE PRESENTS, That
the undersigned hereby certifies that:

PLATTE RIVER GOLD
5401 LONGLEY LANE, #14
RENO, NEVADA 89511

has located the GAB 7 Lode Mining Claim on the 20 day of March, 2005 whose dimensions are approximately 1500 feet by 600 feet. By this Declaration and such location, the above named locator(s) claim all veins, lodes, ledges, deposits and surface ground within the boundaries of said claim.

Said claim is a lode it being situated in the above mentioned county and state, and it is distinctly marked on the ground so that its boundaries may be readily traced by four 2" x 2" wooden post four feet long. Each monument is marked with a scribed metal tag, which states the claim name and number, and the location of the monument with respect to the claim.

Beginning at the NE corner (Cor. No. 1), thence 1500 feet south to the SE Corner (Cor. No. 2), thence 600 feet west to the SW Corner (Cor. No. 3), thence 1500 feet north to the NW Corner (Cor. No. 4), thence 600 feet east to the Point of Beginning.

The Claim is approximately 1500 feet long and 600 feet wide, such that 1490 feet are claimed in a northerly direction and 10 feet in a southerly direction from the point of discovery (monument of location), at which the Notice of Location was posted, together with 300 feet on each side of the monument of location and center line of the Claim. The general course of the lode or vein is from the northerly to the southerly direction.

This claim is located in all or part of the following quarter section(s):

NE 1/4 of Section 19, T 24 N, R 51 E, M.D.B.M.
SE 1/4 of Section 19, T 24 N, R 51 E, M.D.B.M.

in EUREKA County, State of Nevada.

The work of location consisted of making a claim map as provided in N.R.S. 517.040.

Claimant

Alan Day

Agent - Alan R. Day

199371

BOOK 415 PAGE 399

BOOK 415 PAGE 400
OFFICIAL RECORDS
RECORDED AT THE REQUEST OF
PLATTE RIVER GOLD
2005 JUN 13 PM 3:07

EUREKA COUNTY, NEVADA
M.N. REBALEATH, RECORDER
FILE NO. FEES 20.50

**CERTIFICATE OF LOCATION
LODE MINING CLAIM
EUREKA COUNTY, NEVADA**

199372

KNOW ALL MEN BY THESE PRESENTS, That
the undersigned hereby certifies that:

PLATTE RIVER GOLD
5401 LONGLEY LANE, #14
RENO, NEVADA 89511

has located the GAB 8 Lode Mining Claim on the 20 day of March, 2005 whose dimensions are approximately 1500 feet by 600 feet. By this Declaration and such location, the above named locator(s) claim all veins, lodes, ledges, deposits and surface ground within the boundaries of said claim.

Said claim is a lode it being situated in the above mentioned county and state, and it is distinctly marked on the ground so that its boundaries may be readily traced by four 2" x 2" wooden post four feet long. Each monument is marked with a scribed metal tag, which states the claim name and number, and the location of the monument with respect to the claim.

Beginning at the NE corner (Cor. No. 1), thence 1500 feet south to the SE Corner (Cor. No. 2), thence 600 feet west to the SW Corner (Cor. No. 3), thence 1500 feet north to the NW Corner (Cor. No. 4), thence 600 feet east to the Point of Beginning.

The Claim is approximately 1500 feet long and 600 feet wide, such that 10 feet are claimed in a northerly direction and 1490 feet in a southerly direction from the point of discovery (monument of location). at which the Notice of Location was posted, together with 300 feet on each side of the monument of location and center line of the Claim. The general course of the lode or vein is from the northerly to the southerly direction.

This claim is located in all or part of the following quarter section(s):

SE 1/4 of Section 19, T 24 N, R 51 E, M.D.B.M.

in EUREKA County, State of Nevada.

The work of location consisted of making a claim map as provided in N.R.S. 517.040.

Claimant

Alan Day
Agent - Alan R. Day

199372

BOOK 415 PAGE 400

BOOK 415 PAGE 401
OFFICIAL RECORDS
RECORDED AT THE REQUEST OF
PLATTE RIVER GOLD
2005 JUN 13 PM 3:07

EUREKA COUNTY, NEVADA
M.N. REBALEATI, RECORDER
FILE NO. 199373
FEES 20.5

**CERTIFICATE OF LOCATION
LODE MINING CLAIM
EUREKA COUNTY, NEVADA**

KNOW ALL MEN BY THESE PRESENTS, That
the undersigned hereby certifies that:

PLATTE RIVER GOLD
5401 LONGLEY LANE, #14
RENO, NEVADA 89511

has located the GAB 9 Lode Mining Claim on the 20 day of March, 2005 whose dimensions are approximately 1500 feet by 600 feet. By this Declaration and such location, the above named locator(s) claim all veins, lodes, ledges, deposits and surface ground within the boundaries of said claim.

Said claim is a lode it being situated in the above mentioned county and state, and it is distinctly marked on the ground so that its boundaries may be readily traced by four 2" x 2" wooden post four feet long. Each monument is marked with a scribed metal tag, which states the claim name and number, and the location of the monument with respect to the claim.

Beginning at the NE corner (Cor. No. 1), thence 1500 feet south to the SE Corner (Cor. No. 2), thence 600 feet west to the SW Corner (Cor. No. 3), thence 1500 feet north to the NW Corner (Cor. No. 4), thence 600 feet east to the Point of Beginning.

The Claim is approximately 1500 feet long and 600 feet wide, such that 1490 feet are claimed in a northerly direction and 10 feet in a southerly direction from the point of discovery (monument of location), at which the Notice of Location was posted, together with 300 feet on each side of the monument of location and center line of the Claim. The general course of the lode or vein is from the northerly to the southerly direction.

This claim is located in all or part of the following quarter section(s):

NE 1/4 of Section 19, T 24 N, R 51 E, M.D.B.M.
NW 1/4 of Section 20, T 24 N, R 51 E, M.D.B.M.
SE 1/4 of Section 19, T 24 N, R 51 E, M.D.B.M.
SW 1/4 of Section 20, T 24 N, R 51 E, M.D.B.M.

in EUREKA County, State of Nevada.

The work of location consisted of making a claim map as provided in N.R.S. 517.040.

Claimant

Alan Day

Agent - Alan R. Day

199373

BOOK 415 PAGE 402
OFFICIAL RECORDS
RECORDED AT THE REQUEST OF
PLATTE RIVER GOLD
2005 JUN 13 PM 3:07

EUREKA COUNTY, NEVADA
H.N. REBALEATI, RECORDER
FILE NO. FEES 20.50

199374

**CERTIFICATE OF LOCATION
LODE MINING CLAIM
EUREKA COUNTY, NEVADA**

KNOW ALL MEN BY THESE PRESENTS, That
the undersigned hereby certifies that:

PLATTE RIVER GOLD
5401 LONGLEY LANE, #14
RENO, NEVADA 89511

has located the GAB 10 Lode Mining Claim on the 20 day of March, 2005 whose dimensions are approximately 1500 feet by 600 feet. By this Declaration and such location, the above named locator(s) claim all veins, lodes, ledges, deposits and surface ground within the boundaries of said claim.

Said claim is a lode it being situated in the above mentioned county and state, and it is distinctly marked on the ground so that its boundaries may be readily traced by four 2" x 2" wooden post four feet long. Each monument is marked with a scribed metal tag, which states the claim name and number, and the location of the monument with respect to the claim.

Beginning at the NE corner (Cor. No. 1), thence 1500 feet south to the SE Corner (Cor. No. 2), thence 600 feet west to the SW Corner (Cor. No. 3), thence 1500 feet north to the NW Corner (Cor. No. 4), thence 600 feet east to the Point of Beginning.

The Claim is approximately 1500 feet long and 600 feet wide, such that 10 feet are claimed in a northerly direction and 1490 feet in a southerly direction from the point of discovery (monument of location), at which the Notice of Location was posted, together with 300 feet on each side of the monument of location and center line of the Claim. The general course of the lode or vein is from the northerly to the southerly direction.

This claim is located in all or part of the following quarter section(s):

SE 1/4 of Section 19, T 24 N, R 51 E, M.D.B.M.
SW 1/4 of Section 20, T 24 N, R 51 E, M.D.B.M.

in EUREKA County, State of Nevada.

The work of location consisted of making a claim map as provided in N.R.S. 517.040.

Claimant

Alan R. Day
Agent - Alan R. Day

199374

BOOK 415 PAGE 402

BOOK 415 PAGE 403
OFFICIAL RECORDS
RECORDED AT THE REQUEST OF
PLATTE RIVER GOLD
2005 JUN 13 PM 3:07

EUREKA COUNTY, NEVADA
M.N. REBALEATI, RECORDER
FILE NO. FEES 20.50

**CERTIFICATE OF LOCATION
LODE MINING CLAIM
EUREKA COUNTY, NEVADA**

199375

KNOW ALL MEN BY THESE PRESENTS, That
the undersigned hereby certifies that:

PLATTE RIVER GOLD
5401 LONGLEY LANE, #14
RENO, NEVADA 89511

has located the GAB 11 Lode Mining Claim on the 21 day of March, 2005 whose dimensions are approximately 1500 feet by 600 feet. By this Declaration and such location, the above named locator(s) claim all veins, lodes, ledges, deposits and surface ground within the boundaries of said claim.

Said claim is a lode it being situated in the above mentioned county and state, and it is distinctly marked on the ground so that its boundaries may be readily traced by four 2" x 2" wooden post four feet long. Each monument is marked with a scribed metal tag, which states the claim name and number, and the location of the monument with respect to the claim.

Beginning at the NE corner (Cor. No. 1), thence 600 feet south to the SE Corner (Cor. No. 2), thence 1500 feet west to the SW Corner (Cor. No. 3), thence 600 feet north to the NW Corner (Cor. No. 4), thence 1500 feet east to the Point of Beginning.

The Claim is approximately 1500 feet long and 600 feet wide, such that 10 feet are claimed in a easterly direction and 1490 feet in a westerly direction from the point of discovery (monument of location), at which the Notice of Location was posted, together with 300 feet on each side of the monument of location and center line of the Claim. The general course of the lode or vein is from the easterly to the westerly direction.

This claim is located in all or part of the following quarter section(s):

SE 1/4 of Section 23, T 24 N, R 50 E, M.D.B.M.
SW 1/4 of Section 24, T 24 N, R 50 E, M.D.B.M.

in EUREKA County, State of Nevada.

The work of location consisted of making a claim map as provided in N.R.S. 517.040.

Claimant

Alan R. Day
Agent - Alan R. Day

199375

BOOK 415 PAGE 403

BOOK 415 PAGE 404
OFFICIAL RECORDS
RECORDED AT THE REQUEST OF
PLATTE RIVER GOLD
2005 JUN 13 PM 3:07

EUREKA COUNTY, NEVADA
M.N. REBALEATI, RECORDER
FILE NO. FEES 20.50

199376

**CERTIFICATE OF LOCATION
LODE MINING CLAIM
EUREKA COUNTY, NEVADA**

KNOW ALL MEN BY THESE PRESENTS, That
the undersigned hereby certifies that:

PLATTE RIVER GOLD
5401 LONGLEY LANE, #14
RENO, NEVADA 89511

has located the GAB 12 Lode Mining Claim on the 21 day of March, 2005 whose dimensions are approximately 1500 feet by 600 feet. By this Declaration and such location, the above named locator(s) claim all veins, lodes, ledges, deposits and surface ground within the boundaries of said claim.

Said claim is a lode it being situated in the above mentioned county and state, and it is distinctly marked on the ground so that its boundaries may be readily traced by four 2" x 2" wooden post four feet long. Each monument is marked with a scribed metal tag, which states the claim name and number, and the location of the monument with respect to the claim.

Beginning at the NE corner (Cor. No. 1), thence 600 feet south to the SE Corner (Cor. No. 2), thence 1500 feet west to the SW Corner (Cor. No. 3), thence 600 feet north to the NW Corner (Cor. No. 4), thence 1500 feet east to the Point of Beginning.

The Claim is approximately 1500 feet long and 600 feet wide, such that 1490 feet are claimed in a easterly direction and 10 feet in a westerly direction from the point of discovery (monument of location), at which the Notice of Location was posted, together with 300 feet on each side of the monument of location and center line of the Claim. The general course of the lode or vein is from the easterly to the westerly direction.

This claim is located in all or part of the following quarter section(s):

SE 1/4 of Section 24, T 24 N, R 50 E, M.D.B.M.
SW 1/4 of Section 24, T 24 N, R 50 E, M.D.B.M.

in EUREKA County, State of Nevada.

The work of location consisted of making a claim map as provided in N.R.S. 517.040.

Claimant

Alan R. Day
Agent - Alan R. Day

199376

BOOK 415 PAGE 404

BOOK **415** PAGE **405**
OFFICIAL RECORDS
RECORDED AT THE REQUEST OF
PLATTE RIVER GOLD
2005 JUN 13 PM 3:08

EUREKA COUNTY, NEVADA
M.N. REBALEATH, RECORDER
FILE NO. FEES **20.50**

199377

CERTIFICATE OF LOCATION
LODE MINING CLAIM
EUREKA COUNTY, NEVADA

KNOW ALL MEN BY THESE PRESENTS, That
the undersigned hereby certifies that:

PLATTE RIVER GOLD
5401 LONGLEY LANE, #14
RENO, NEVADA 89511

has located the GAB 13 Lode Mining Claim on the 21 day of March, 2005 whose dimensions are approximately 1500 feet by 600 feet. By this Declaration and such location, the above named locator(s) claim all veins, lodes, ledges, deposits and surface ground within the boundaries of said claim.

Said claim is a lode it being situated in the above mentioned county and state, and it is distinctly marked on the ground so that its boundaries may be readily traced by four 2" x 2" wooden post four feet long. Each monument is marked with a scribed metal tag, which states the claim name and number, and the location of the monument with respect to the claim.

Beginning at the NE corner (Cor. No. 1), thence 600 feet south to the SE Corner (Cor. No. 2), thence 1500 feet west to the SW Corner (Cor. No. 3), thence 600 feet north to the NW Corner (Cor. No. 4), thence 1500 feet east to the Point of Beginning.

The Claim is approximately 1500 feet long and 600 feet wide, such that 10 feet are claimed in a easterly direction and 1490 feet in a westerly direction from the point of discovery (monument of location), at which the Notice of Location was posted, together with 300 feet on each side of the monument of location and center line of the Claim. The general course of the lode or vein is from the easterly to the westerly direction.

This claim is located in all or part of the following quarter section(s):

NE 1/4 of Section 26, T 24 N, R 50 E, M.D.B.M.
NW 1/4 of Section 25, T 24 N, R 50 E, M.D.B.M.
SE 1/4 of Section 23, T 24 N, R 50 E, M.D.B.M.
SW 1/4 of Section 24, T 24 N, R 50 E, M.D.B.M.

in EUREKA County, State of Nevada.

The work of location consisted of making a claim map as provided in N.R.S. 517.040.

Claimant

Alan R. Day

Agent - Alan R. Day

199377

BOOK **415** PAGE **405**

BOOK 415 PAGE 406
OFFICIAL RECORDS
RECORDED AT THE REQUEST OF
PLATTE RIVER GOLD
2005 JUN 13 PM 3:08

EUREKA COUNTY, NEVADA
M.N. REBALEATI, RECORDER
FILE NO. FEES 20.50

199378

**CERTIFICATE OF LOCATION
LODE MINING CLAIM
EUREKA COUNTY, NEVADA**

KNOW ALL MEN BY THESE PRESENTS, That
the undersigned hereby certifies that:

PLATTE RIVER GOLD
5401 LONGLEY LANE, #14
RENO, NEVADA 89511

has located the GAB 14 Lode Mining Claim on the 21 day of March, 2005 whose dimensions are approximately 1500 feet by 600 feet. By this Declaration and such location, the above named locator(s) claim all veins, lodes, ledges, deposits and surface ground within the boundaries of said claim.

Said claim is a lode it being situated in the above mentioned county and state, and it is distinctly marked on the ground so that its boundaries may be readily traced by four 2" x 2" wooden post four feet long. Each monument is marked with a scribed metal tag, which states the claim name and number, and the location of the monument with respect to the claim.

Beginning at the NE corner (Cor. No. 1), thence 600 feet south to the SE Corner (Cor. No. 2), thence 1500 feet west to the SW Corner (Cor. No. 3), thence 600 feet north to the NW Corner (Cor. No. 4), thence 1500 feet east to the Point of Beginning.

The Claim is approximately 1500 feet long and 600 feet wide, such that 1490 feet are claimed in a easterly direction and 10 feet in a westerly direction from the point of discovery (monument of location), at which the Notice of Location was posted, together with 300 feet on each side of the monument of location and center line of the Claim. The general course of the lode or vein is from the easterly to the westerly direction.

This claim is located in all or part of the following quarter section(s):

NE 1/4 of Section 25, T 24 N, R 50 E, M.D.B.M.
NW 1/4 of Section 25, T 24 N, R 50 E, M.D.B.M.
SE 1/4 of Section 24, T 24 N, R 50 E, M.D.B.M.
SW 1/4 of Section 24, T 24 N, R 50 E, M.D.B.M.

in EUREKA County, State of Nevada.

The work of location consisted of making a claim map as provided in N.R.S. 517.040.

Claimant

Alan R. Day

Agent - Alan R. Day

199378

BOOK 415 PAGE 406

BOOK 415 PAGE 407
OFFICIAL RECORDS
RECORDED AT THE REQUEST OF
PLATTE RIVER GOLD
2005 JUN 13 PM 3:08

EUREKA COUNTY, NEVADA
M.N. REBALEATI, RECORDER
FILE NO. FEES 20.50

199379

**CERTIFICATE OF LOCATION
LODE MINING CLAIM
EUREKA COUNTY, NEVADA**

KNOW ALL MEN BY THESE PRESENTS, That
the undersigned hereby certifies that:

PLATTE RIVER GOLD
5401 LONGLEY LANE, #14
RENO, NEVADA 89511

has located the GAB 15 Lode Mining Claim on the 21 day of March, 2005 whose dimensions are approximately 1500 feet by 600 feet. By this Declaration and such location, the above named locator(s) claim all veins, lodes, ledges, deposits and surface ground within the boundaries of said claim.

Said claim is a lode it being situated in the above mentioned county and state, and it is distinctly marked on the ground so that its boundaries may be readily traced by four 2" x 2" wooden post four feet long. Each monument is marked with a scribed metal tag, which states the claim name and number, and the location of the monument with respect to the claim.

Beginning at the NE corner (Cor. No. 1), thence 600 feet south to the SE Corner (Cor. No. 2), thence 1500 feet west to the SW Corner (Cor. No. 3), thence 600 feet north to the NW Corner (Cor. No. 4), thence 1500 feet east to the Point of Beginning.

The Claim is approximately 1500 feet long and 600 feet wide, such that 10 feet are claimed in a easterly direction and 1490 feet in a westerly direction from the point of discovery (monument of location), at which the Notice of Location was posted, together with 300 feet on each side of the monument of location and center line of the Claim. The general course of the lode or vein is from the easterly to the westerly direction.

This claim is located in all or part of the following quarter section(s):

NE 1/4 of Section 26, T 24 N, R 50 E, M.D.B.M.

NW 1/4 of Section 25, T 24 N, R 50 E, M.D.B.M.

in EUREKA County, State of Nevada.

The work of location consisted of making a claim map as provided in N.R.S. 517.040.

Claimant

Alan R. Day
Agent - Alan R. Day

199379

BOOK 415 PAGE 407

BOOK 415 PAGE 408
OFFICIAL RECORDS
RECORDED AT THE REQUEST OF
PLATTE RIVER GOLD
2005 JUN 13 PM 3:08

EUREKA COUNTY, NEVADA
M.N. REBALEATI, RECORDER
FILE NO. FEES 20.50

**CERTIFICATE OF LOCATION
LODE MINING CLAIM
EUREKA COUNTY, NEVADA**

199380

KNOW ALL MEN BY THESE PRESENTS, That
the undersigned hereby certifies that:

PLATTE RIVER GOLD
5401 LONGLEY LANE, #14
RENO, NEVADA 89511

has located the GAB 16 Lode Mining Claim on the 21 day of March, 2005 whose dimensions are approximately 1500 feet by 600 feet. By this Declaration and such location, the above named locator(s) claim all veins, lodes, ledges, deposits and surface ground within the boundaries of said claim.

Said claim is a lode it being situated in the above mentioned county and state, and it is distinctly marked on the ground so that its boundaries may be readily traced by four 2" x 2" wooden post four feet long. Each monument is marked with a scribed metal tag, which states the claim name and number, and the location of the monument with respect to the claim.

Beginning at the NE corner (Cor. No. 1), thence 600 feet south to the SE Corner (Cor. No. 2), thence 1500 feet west to the SW Corner (Cor. No. 3), thence 600 feet north to the NW Corner (Cor. No. 4), thence 1500 feet east to the Point of Beginning.

The Claim is approximately 1500 feet long and 600 feet wide, such that 1490 feet are claimed in a easterly direction and 10 feet in a westerly direction from the point of discovery (monument of location), at which the Notice of Location was posted, together with 300 feet on each side of the monument of location and center line of the Claim. The general course of the lode or vein is from the easterly to the westerly direction.

This claim is located in all or part of the following quarter section(s):

NE 1/4 of Section 25, T 24 N, R 50 E, M.D.B.M.
NW 1/4 of Section 25, T 24 N, R 50 E, M.D.B.M.

in EUREKA County, State of Nevada.

The work of location consisted of making a claim map as provided in N.R.S. 517.040.

Claimant

Alan R. Day
Agent - Alan R. Day

199380

BOOK 415 PAGE 408

BOOK **45** PAGE **409**
OFFICIAL RECORDS
RECORDED AT THE REQUEST OF
PLATTE RIVER GOLD
2005 JUN 13 PM 3:08

EUREKA COUNTY, NEVADA
M.N. REBALEATI, RECORDER
FILE NO. FEES **20.50**

CERTIFICATE OF LOCATION
LODE MINING CLAIM
EUREKA COUNTY, NEVADA

199381

KNOW ALL MEN BY THESE PRESENTS, That
the undersigned hereby certifies that:

PLATTE RIVER GOLD
5401 LONGLEY LANE, #14
RENO, NEVADA 89511

has located the GAB 17 Lode Mining Claim on the 21 day of March, 2005 whose dimensions are approximately 1500 feet by 600 feet. By this Declaration and such location, the above named locator(s) claim all veins, lodes, ledges, deposits and surface ground within the boundaries of said claim.

Said claim is a lode it being situated in the above mentioned county and state, and it is distinctly marked on the ground so that its boundaries may be readily traced by four 2" x 2" wooden post four feet long. Each monument is marked with a scribed metal tag, which states the claim name and number, and the location of the monument with respect to the claim.

Beginning at the NE corner (Cor. No. 1), thence 600 feet south to the SE Corner (Cor. No. 2), thence 1500 feet west to the SW Corner (Cor. No. 3), thence 600 feet north to the NW Corner (Cor. No. 4), thence 1500 feet east to the Point of Beginning.

The Claim is approximately 1500 feet long and 600 feet wide, such that 10 feet are claimed in a easterly direction and 1490 feet in a westerly direction from the point of discovery (monument of location), at which the Notice of Location was posted, together with 300 feet on each side of the monument of location and center line of the Claim. The general course of the lode or vein is from the easterly to the westerly direction.

This claim is located in all or part of the following quarter section(s):

NE 1/4 of Section 26, T 24 N, R 50 E, M.D.B.M.
NW 1/4 of Section 25, T 24 N, R 50 E, M.D.B.M.

in EUREKA County, State of Nevada.

The work of location consisted of making a claim map as provided in N.R.S. 517.040.

Claimant

Alan R. Day
Agent - Alan R. Day

199381

BOOK **45** PAGE **409**

BOOK 415 PAGE 410
OFFICIAL RECORDS
RECORDED AT THE REQUEST OF
PLATTE RIVER GOLD
2005 JUN 13 PM 3:08

EUREKA COUNTY, NEVADA
M.H. REBALEATI, RECORDER
FILE NO. FEES 20.50

**CERTIFICATE OF LOCATION
LODE MINING CLAIM
EUREKA COUNTY, NEVADA**

199382

KNOW ALL MEN BY THESE PRESENTS, That
the undersigned hereby certifies that:

PLATTE RIVER GOLD
5401 LONGLEY LANE, #14
RENO, NEVADA 89511

has located the GAB 18 Lode Mining Claim on the 21 day of March, 2005 whose dimensions are approximately 1500 feet by 600 feet. By this Declaration and such location, the above named locator(s) claim all veins, lodes, ledges, deposits and surface ground within the boundaries of said claim.

Said claim is a lode it being situated in the above mentioned county and state, and it is distinctly marked on the ground so that its boundaries may be readily traced by four 2" x 2" wooden post four feet long. Each monument is marked with a scribed metal tag, which states the claim name and number, and the location of the monument with respect to the claim.

Beginning at the NE corner (Cor. No. 1), thence 600 feet south to the SE Corner (Cor. No. 2), thence 1500 feet west to the SW Corner (Cor. No. 3), thence 600 feet north to the NW Corner (Cor. No. 4), thence 1500 feet east to the Point of Beginning.

The Claim is approximately 1500 feet long and 600 feet wide, such that 1490 feet are claimed in a easterly direction and 10 feet in a westerly direction from the point of discovery (monument of location), at which the Notice of Location was posted, together with 300 feet on each side of the monument of location and center line of the Claim. The general course of the lode or vein is from the easterly to the westerly direction.

This claim is located in all or part of the following quarter section(s):

NE 1/4 of Section 25, T 24 N, R 50 E, M.D.B.M.
NW 1/4 of Section 25, T 24 N, R 50 E, M.D.B.M.

in EUREKA County, State of Nevada.

The work of location consisted of making a claim map as provided in N.R.S. 517.040.

Claimant

Alan R. Day
Agent - Alan R. Day

199382

BOOK 415 PAGE 411
OFFICIAL RECORDS
RECORDED AT THE REQUEST OF
PLATTE RIVER GOLD
2005 JUN 13 PM 3:08

EUREKA COUNTY, NEVADA
M.N. REBALEATI, RECORDER
FILE NO. FEES 20.50

199383

**CERTIFICATE OF LOCATION
LODE MINING CLAIM
EUREKA COUNTY, NEVADA**

KNOW ALL MEN BY THESE PRESENTS, That
the undersigned hereby certifies that:

PLATTE RIVER GOLD
5401 LONGLEY LANE, #14
RENO, NEVADA 89511

has located the GAB 19 Lode Mining Claim on the 21 day of March, 2005 whose dimensions are approximately 1500 feet by 600 feet. By this Declaration and such location, the above named locator(s) claim all veins, lodes, ledges, deposits and surface ground within the boundaries of said claim.

Said claim is a lode it being situated in the above mentioned county and state, and it is distinctly marked on the ground so that its boundaries may be readily traced by four 2" x 2" wooden post four feet long. Each monument is marked with a scribed metal tag, which states the claim name and number, and the location of the monument with respect to the claim.

Beginning at the NE corner (Cor. No. 1), thence 600 feet south to the SE Corner (Cor. No. 2), thence 1500 feet west to the SW Corner (Cor. No. 3), thence 600 feet north to the NW Corner (Cor. No. 4), thence 1500 feet east to the Point of Beginning.

The Claim is approximately 1500 feet long and 600 feet wide, such that 10 feet are claimed in a easterly direction and 1490 feet in a westerly direction from the point of discovery (monument of location), at which the Notice of Location was posted, together with 300 feet on each side of the monument of location and center line of the Claim. The general course of the lode or vein is from the easterly to the westerly direction.

This claim is located in all or part of the following quarter section(s):

NE 1/4 of Section 26, T 24 N, R 50 E, M.D.B.M.

NW 1/4 of Section 25, T 24 N, R 50 E, M.D.B.M.

in EUREKA County, State of Nevada.

The work of location consisted of making a claim map as provided in N.R.S. 517.040.

Claimant

Alan R. Day
Agent - Alan R. Day

199383

BOOK **415** PAGE **412**
OFFICIAL RECORDS
RECORDED AT THE REQUEST OF
PLATTE RIVER GOLD
2005 JUN 13 PM 3:08

EUREKA COUNTY, NEVADA
M.N. REBALEATI, RECORDER
FILE NO. FEES **20.50**

199384

CERTIFICATE OF LOCATION
LODE MINING CLAIM
EUREKA COUNTY, NEVADA

KNOW ALL MEN BY THESE PRESENTS, That
the undersigned hereby certifies that:

PLATTE RIVER GOLD
5401 LONGLEY LANE, #14
RENO, NEVADA 89511

has located the GAB 20 Lode Mining Claim on the 21 day of March, 2005 whose dimensions are approximately 1500 feet by 600 feet. By this Declaration and such location, the above named locator(s) claim all veins, lodes, ledges, deposits and surface ground within the boundaries of said claim.

Said claim is a lode it being situated in the above mentioned county and state, and it is distinctly marked on the ground so that its boundaries may be readily traced by four 2" x 2" wooden post four feet long. Each monument is marked with a scribed metal tag, which states the claim name and number, and the location of the monument with respect to the claim.

Beginning at the NE corner (Cor. No. 1), thence 600 feet south to the SE Corner (Cor. No. 2), thence 1500 feet west to the SW Corner (Cor. No. 3), thence 600 feet north to the NW Corner (Cor. No. 4), thence 1500 feet east to the Point of Beginning.

The Claim is approximately 1500 feet long and 600 feet wide, such that 1490 feet are claimed in a easterly direction and 10 feet in a westerly direction from the point of discovery (monument of location), at which the Notice of Location was posted, together with 300 feet on each side of the monument of location and center line of the Claim. The general course of the lode or vein is from the easterly to the westerly direction.

This claim is located in all or part of the following quarter section(s):

NE 1/4 of Section 25, T 24 N, R 50 E, M.D.B.M.

NW 1/4 of Section 25, T 24 N, R 50 E, M.D.B.M.

in EUREKA County, State of Nevada.

The work of location consisted of making a claim map as provided in N.R.S. 517.040.

Claimant

Alan R. Day
Agent - Alan R. Day

199384

BOOK 415 PAGE 413
OFFICIAL RECORDS
RECORDED AT THE REQUEST OF
PLATTE RIVER GOLD
2005 JUN 13 PM 3:08

EUREKA COUNTY, NEVADA
M.N. REBALEATI, RECORDER
FILE NO. FEES 20.50

199385

**CERTIFICATE OF LOCATION
LODE MINING CLAIM
EUREKA COUNTY, NEVADA**

KNOW ALL MEN BY THESE PRESENTS, That
the undersigned hereby certifies that:

PLATTE RIVER GOLD
5401 LONGLEY LANE, #14
RENO, NEVADA 89511

has located the GAB 21 Lode Mining Claim on the 21 day of March, 2005 whose dimensions are approximately 1500 feet by 600 feet. By this Declaration and such location, the above named locator(s) claim all veins, lodes, ledges, deposits and surface ground within the boundaries of said claim.

Said claim is a lode it being situated in the above mentioned county and state, and it is distinctly marked on the ground so that its boundaries may be readily traced by four 2" x 2" wooden post four feet long. Each monument is marked with a scribed metal tag, which states the claim name and number, and the location of the monument with respect to the claim.

Beginning at the NE corner (Cor. No. 1), thence 600 feet south to the SE Corner (Cor. No. 2), thence 1500 feet west to the SW Corner (Cor. No. 3), thence 600 feet north to the NW Corner (Cor. No. 4), thence 1500 feet east to the Point of Beginning.

The Claim is approximately 1500 feet long and 600 feet wide, such that 10 feet are claimed in a easterly direction and 1490 feet in a westerly direction from the point of discovery (monument of location), at which the Notice of Location was posted, together with 300 feet on each side of the monument of location and center line of the Claim. The general course of the lode or vein is from the easterly to the westerly direction.

This claim is located in all or part of the following quarter section(s):

NE 1/4 of Section 26, T 24 N, R 50 E, M.D.B.M.
NW 1/4 of Section 25, T 24 N, R 50 E, M.D.B.M.
SE 1/4 of Section 26, T 24 N, R 50 E, M.D.B.M.
SW 1/4 of Section 25, T 24 N, R 50 E, M.D.B.M.

in EUREKA County, State of Nevada.

The work of location consisted of making a claim map as provided in N.R.S. 517.040.

Claimant

Alan R. Day
Agent - Alan R. Day

199385

BOOK 4 | 5 PAGE 4 | 3

BOOK 415 PAGE 414
OFFICIAL RECORDS
RECORDED AT THE REQUEST OF
PLATTE RIVER GOLD
2005 JUN 13 PM 3:09

EUREKA COUNTY, NEVADA
M.N. REBALEATI, RECORDER
FILE NO. 20.50

**CERTIFICATE OF LOCATION
LODE MINING CLAIM
EUREKA COUNTY, NEVADA**

199386

KNOW ALL MEN BY THESE PRESENTS, That
the undersigned hereby certifies that:

PLATTE RIVER GOLD
5401 LONGLEY LANE, #14
RENO, NEVADA 89511

has located the GAB 22 Lode Mining Claim on the 21 day of March, 2005 whose dimensions are approximately 1500 feet by 600 feet. By this Declaration and such location, the above named locator(s) claim all veins, lodes, ledges, deposits and surface ground within the boundaries of said claim.

Said claim is a lode it being situated in the above mentioned county and state, and it is distinctly marked on the ground so that its boundaries may be readily traced by four 2" x 2" wooden post four feet long. Each monument is marked with a scribed metal tag, which states the claim name and number, and the location of the monument with respect to the claim.

Beginning at the NE corner (Cor. No. 1), thence 600 feet south to the SE Corner (Cor. No. 2), thence 1500 feet west to the SW Corner (Cor. No. 3), thence 600 feet north to the NW Corner (Cor. No. 4), thence 1500 feet east to the Point of Beginning.

The Claim is approximately 1500 feet long and 600 feet wide, such that 1490 feet are claimed in a easterly direction and 10 feet in a westerly direction from the point of discovery (monument of location), at which the Notice of Location was posted, together with 300 feet on each side of the monument of location and center line of the Claim. The general course of the lode or vein is from the easterly to the westerly direction.

This claim is located in all or part of the following quarter section(s):

NE 1/4 of Section 25, T 24 N, R 50 E, M.D.B.M.
NW 1/4 of Section 25, T 24 N, R 50 E, M.D.B.M.
SE 1/4 of Section 25, T 24 N, R 50 E, M.D.B.M.
SW 1/4 of Section 25, T 24 N, R 50 E, M.D.B.M.

in EUREKA County, State of Nevada.

The work of location consisted of making a claim map as provided in N.R.S. 517.040.

Claimant
Alan Day
Agent - Alan R. Day

199386

BOOK 415 PAGE 415
OFFICIAL RECORDS
RECORDED AT THE REQUEST OF
PLATTE RIVER GOLD
2005 JUN 13 PM 3:09

EUREKA COUNTY, NEVADA
M.N. REBALEATI, RECORDER
FILE NO. FEES 20.50

**CERTIFICATE OF LOCATION
LODE MINING CLAIM
EUREKA COUNTY, NEVADA**

199387

KNOW ALL MEN BY THESE PRESENTS, That
the undersigned hereby certifies that:

PLATTE RIVER GOLD
5401 LONGLEY LANE, #14
RENO, NEVADA 89511

has located the GAB 23 Lode Mining Claim on the 21 day of March, 2005 whose dimensions are approximately 1500 feet by 600 feet. By this Declaration and such location, the above named locator(s) claim all veins, lodes, ledges, deposits and surface ground within the boundaries of said claim.

Said claim is a lode it being situated in the above mentioned county and state, and it is distinctly marked on the ground so that its boundaries may be readily traced by four 2" x 2" wooden post four feet long. Each monument is marked with a scribed metal tag, which states the claim name and number, and the location of the monument with respect to the claim.

Beginning at the NE corner (Cor. No. 1), thence 600 feet south to the SE Corner (Cor. No. 2), thence 1500 feet west to the SW Corner (Cor. No. 3), thence 600 feet north to the NW Corner (Cor. No. 4), thence 1500 feet east to the Point of Beginning.

The Claim is approximately 1500 feet long and 600 feet wide, such that 10 feet are claimed in a easterly direction and 1490 feet in a westerly direction from the point of discovery (monument of location), at which the Notice of Location was posted, together with 300 feet on each side of the monument of location and center line of the Claim. The general course of the lode or vein is from the easterly to the westerly direction.

This claim is located in all or part of the following quarter section(s):

SE 1/4 of Section 26, T 24 N, R 50 E, M.D.B.M.
SW 1/4 of Section 25, T 24 N, R 50 E, M.D.B.M.

in EUREKA County, State of Nevada.

The work of location consisted of making a claim map as provided in N.R.S. 517.040.

Claimant

Alan R. Day
Agent - Alan R. Day

199387

BOOK 415 PAGE 415

BOOK 415 PAGE 416
OFFICIAL RECORDS
RECORDED AT THE REQUEST OF
PLATTE RIVER GOLD
2005 JUN 13 PM 3:09

EUREKA COUNTY, NEVADA
M.H. REBALEATI, RECORDER
FILE NO. FEES 50

**CERTIFICATE OF LOCATION
LODE MINING CLAIM
EUREKA COUNTY, NEVADA**

199388

KNOW ALL MEN BY THESE PRESENTS, That
the undersigned hereby certifies that:

PLATTE RIVER GOLD
5401 LONGLEY LANE, #14
RENO, NEVADA 89511

has located the GAB 24 Lode Mining Claim on the 21 day of March, 2005 whose dimensions are approximately 1500 feet by 600 feet. By this Declaration and such location, the above named locator(s) claim all veins, lodes, ledges, deposits and surface ground within the boundaries of said claim.

Said claim is a lode it being situated in the above mentioned county and state, and it is distinctly marked on the ground so that its boundaries may be readily traced by four 2" x 2" wooden post four feet long. Each monument is marked with a scribed metal tag, which states the claim name and number, and the location of the monument with respect to the claim.

Beginning at the NE corner (Cor. No. 1), thence 600 feet south to the SE Corner (Cor. No. 2), thence 1500 feet west to the SW Corner (Cor. No. 3), thence 600 feet north to the NW Corner (Cor. No. 4), thence 1500 feet east to the Point of Beginning.

The Claim is approximately 1500 feet long and 600 feet wide, such that 1490 feet are claimed in a easterly direction and 10 feet in a westerly direction from the point of discovery (monument of location), at which the Notice of Location was posted, together with 300 feet on each side of the monument of location and center line of the Claim. The general course of the lode or vein is from the easterly to the westerly direction.

This claim is located in all or part of the following quarter section(s):

SE 1/4 of Section 25, T 24 N, R 50 E, M.D.B.M.
SW 1/4 of Section 25, T 24 N, R 50 E, M.D.B.M.

in EUREKA County, State of Nevada.

The work of location consisted of making a claim map as provided in N.R.S. 517.040.

Claimant

Alan R. Day
Agent - Alan R. Day

199388

BOOK 415 PAGE 416

BOOK **415** PAGE **417**
OFFICIAL RECORDS
RECORDED AT THE REQUEST OF
PLATTE RIVER GOLD
2005 JUN 13 PM 3:09

EUREKA COUNTY, NEVADA
M.H. REBALEATI, RECORDER
FILE NO. FEES **20.50**

**CERTIFICATE OF LOCATION
LODE MINING CLAIM
EUREKA COUNTY, NEVADA**

199389

KNOW ALL MEN BY THESE PRESENTS, That
the undersigned hereby certifies that:

PLATTE RIVER GOLD
5401 LONGLEY LANE, #14
RENO, NEVADA 89511

has located the GAB 25 Lode Mining Claim on the 21 day of March, 2005 whose dimensions are approximately 1500 feet by 600 feet. By this Declaration and such location, the above named locator(s) claim all veins, lodes, ledges, deposits and surface ground within the boundaries of said claim.

Said claim is a lode it being situated in the above mentioned county and state, and it is distinctly marked on the ground so that its boundaries may be readily traced by four 2" x 2" wooden post four feet long. Each monument is marked with a scribed metal tag, which states the claim name and number, and the location of the monument with respect to the claim.

Beginning at the NE corner (Cor. No. 1), thence 600 feet south to the SE Corner (Cor. No. 2), thence 1500 feet west to the SW Corner (Cor. No. 3), thence 600 feet north to the NW Corner (Cor. No. 4), thence 1500 feet east to the Point of Beginning.

The Claim is approximately 1500 feet long and 600 feet wide, such that 10 feet are claimed in a easterly direction and 1490 feet in a westerly direction from the point of discovery (monument of location), at which the Notice of Location was posted, together with 300 feet on each side of the monument of location and center line of the Claim. The general course of the lode or vein is from the easterly to the westerly direction.

This claim is located in all or part of the following quarter section(s):

SE 1/4 of Section 24, T 24 N, R 50 E, M.D.B.M.

in EUREKA County, State of Nevada.

The work of location consisted of making a claim map as provided in N.R.S. 517.040.

Claimant
Alan R. Day

Agent - Alan R. Day

199389

BOOK **415** PAGE **417**

BOOK 415 PAGE 418
OFFICIAL RECORDS
RECORDED AT THE REQUEST OF
PLATTE RIVER GOLD
2005 JUN 13 PM 3:09

EUREKA COUNTY, NEVADA
M.H. REGALEATI, RECORDER
FILE NO. FEES 20.50

**CERTIFICATE OF LOCATION
LODE MINING CLAIM
EUREKA COUNTY, NEVADA**

199390

KNOW ALL MEN BY THESE PRESENTS, That
the undersigned hereby certifies that:

PLATTE RIVER GOLD
5401 LONGLEY LANE, #14
RENO, NEVADA 89511

has located the GAB 26 Lode Mining Claim on the 21 day of March, 2005 whose dimensions are approximately 1500 feet by 600 feet. By this Declaration and such location, the above named locator(s) claim all veins, lodes, ledges, deposits and surface ground within the boundaries of said claim.

Said claim is a lode it being situated in the above mentioned county and state, and it is distinctly marked on the ground so that its boundaries may be readily traced by four 2" x 2" wooden post four feet long. Each monument is marked with a scribed metal tag, which states the claim name and number, and the location of the monument with respect to the claim.

Beginning at the NE corner (Cor. No. 1), thence 600 feet south to the SE Corner (Cor. No. 2), thence 1500 feet west to the SW Corner (Cor. No. 3), thence 600 feet north to the NW Corner (Cor. No. 4), thence 1500 feet east to the Point of Beginning.

The Claim is approximately 1500 feet long and 600 feet wide, such that 1490 feet are claimed in a easterly direction and 10 feet in a westerly direction from the point of discovery (monument of location), at which the Notice of Location was posted, together with 300 feet on each side of the monument of location and center line of the Claim. The general course of the lode or vein is from the easterly to the westerly direction.

This claim is located in all or part of the following quarter section(s):

SE 1/4 of Section 24, T 24 N, R 50 E, M.D.B.M.
SW 1/4 of Section 19, T 24 N, R 51 E, M.D.B.M.

in EUREKA County, State of Nevada.

The work of location consisted of making a claim map as provided in N.R.S. 517.040.

Claimant

Alan R. Day

Agent - Alan R. Day

199390

BOOK 415 PAGE 418

BOOK 415 PAGE 419
OFFICIAL RECORDS
RECORDED AT THE REQUEST OF
PLATTE RIVER GOLD
2005 JUN 13 PM 3:09

EUREKA COUNTY, NEVADA
M.H. REBALEATI, RECORDER
FILE NO. FEES 20.50

CERTIFICATE OF LOCATION
LODE MINING CLAIM
EUREKA COUNTY, NEVADA

199391

KNOW ALL MEN BY THESE PRESENTS, That
the undersigned hereby certifies that:

PLATTE RIVER GOLD
5401 LONGLEY LANE, #14
RENO, NEVADA 89511

has located the GAB 27 Lode Mining Claim on the 21 day of March, 2005 whose dimensions are approximately 1500 feet by 600 feet. By this Declaration and such location, the above named locator(s) claim all veins, lodes, ledges, deposits and surface ground within the boundaries of said claim.

Said claim is a lode it being situated in the above mentioned county and state, and it is distinctly marked on the ground so that its boundaries may be readily traced by four 2" x 2" wooden post four feet long. Each monument is marked with a scribed metal tag, which states the claim name and number, and the location of the monument with respect to the claim.

Beginning at the NE corner (Cor. No. 1), thence 600 feet south to the SE Corner (Cor. No. 2), thence 1500 feet west to the SW Corner (Cor. No. 3), thence 600 feet north to the NW Corner (Cor. No. 4), thence 1500 feet east to the Point of Beginning.

The Claim is approximately 1500 feet long and 600 feet wide, such that 10 feet are claimed in a easterly direction and 1490 feet in a westerly direction from the point of discovery (monument of location), at which the Notice of Location was posted, together with 300 feet on each side of the monument of location and center line of the Claim. The general course of the lode or vein is from the easterly to the westerly direction.

This claim is located in all or part of the following quarter section(s):

NE 1/4 of Section 25, T 24 N, R 50 E, M.D.B.M.
SE 1/4 of Section 24, T 24 N, R 50 E, M.D.B.M.

in EUREKA County, State of Nevada.

The work of location consisted of making a claim map as provided in N.R.S. 517.040.

Claimant

Alan R. Day
Agent - Alan R. Day

199391

BOOK **419** PAGE **420**
OFFICIAL RECORDS
RECORDED AT THE REQUEST OF
PLATTE RIVER GOLD
2005 JUN 13 PM 3:09

EUREKA COUNTY, NEVADA
M.H. REBALEATI, RECORDER
FILE NO. FEES **20.50**

199392

CERTIFICATE OF LOCATION
LODE MINING CLAIM
EUREKA COUNTY, NEVADA

KNOW ALL MEN BY THESE PRESENTS, That
the undersigned hereby certifies that:

PLATTE RIVER GOLD
5401 LONGLEY LANE, #14
RENO, NEVADA 89511

has located the GAB 28 Lode Mining Claim on the 21 day of March, 2005 whose dimensions are approximately 1500 feet by 600 feet. By this Declaration and such location, the above named locator(s) claim all veins, lodes, ledges, deposits and surface ground within the boundaries of said claim.

Said claim is a lode it being situated in the above mentioned county and state, and it is distinctly marked on the ground so that its boundaries may be readily traced by four 2" x 2" wooden post four feet long. Each monument is marked with a scribed metal tag, which states the claim name and number, and the location of the monument with respect to the claim.

Beginning at the NE corner (Cor. No. 1), thence 600 feet south to the SE Corner (Cor. No. 2), thence 1500 feet west to the SW Corner (Cor. No. 3), thence 600 feet north to the NW Corner (Cor. No. 4), thence 1500 feet east to the Point of Beginning.

The Claim is approximately 1500 feet long and 600 feet wide, such that 1490 feet are claimed in a easterly direction and 10 feet in a westerly direction from the point of discovery (monument of location), at which the Notice of Location was posted, together with 300 feet on each side of the monument of location and center line of the Claim. The general course of the lode or vein is from the easterly to the westerly direction.

This claim is located in all or part of the following quarter section(s):

NE 1/4 of Section 25, T 24 N, R 50 E, M.D.B.M.
NW 1/4 of Section 30, T 24 N, R 51 E, M.D.B.M.
SE 1/4 of Section 24, T 24 N, R 50 E, M.D.B.M.
SW 1/4 of Section 19, T 24 N, R 51 E, M.D.B.M.

in EUREKA County, State of Nevada.

The work of location consisted of making a claim map as provided in N.R.S. 517.040.

Claimant

Alan R. Day

Agent - Alan R. Day

199392

BOOK 415 PAGE 420

BOOK 419 PAGE 421
OFFICIAL RECORDS
RECORDED AT THE REQUEST OF
PLATTE RIVER GOLD
2005 JUN 13 PM 3:09

EUREKA COUNTY, NEVADA
M.N. REBALEATI, RECORDER
FILE NO. FEES 26.50

199393

**CERTIFICATE OF LOCATION
LODE MINING CLAIM
EUREKA COUNTY, NEVADA**

KNOW ALL MEN BY THESE PRESENTS, That
the undersigned hereby certifies that:

PLATTE RIVER GOLD
5401 LONGLEY LANE, #14
RENO, NEVADA 89511

has located the GAB 29 Lode Mining Claim on the 21 day of March, 2005 whose dimensions are approximately 1500 feet by 600 feet. By this Declaration and such location, the above named locator(s) claim all veins, lodes, ledges, deposits and surface ground within the boundaries of said claim.

Said claim is a lode it being situated in the above mentioned county and state, and it is distinctly marked on the ground so that its boundaries may be readily traced by four 2" x 2" wooden post four feet long. Each monument is marked with a scribed metal tag, which states the claim name and number, and the location of the monument with respect to the claim.

Beginning at the NE corner (Cor. No. 1), thence 600 feet south to the SE Corner (Cor. No. 2), thence 1500 feet west to the SW Corner (Cor. No. 3), thence 600 feet north to the NW Corner (Cor. No. 4), thence 1500 feet east to the Point of Beginning.

The Claim is approximately 1500 feet long and 600 feet wide, such that 10 feet are claimed in a easterly direction and 1490 feet in a westerly direction from the point of discovery (monument of location), at which the Notice of Location was posted, together with 300 feet on each side of the monument of location and center line of the Claim. The general course of the lode or vein is from the easterly to the westerly direction.

This claim is located in all or part of the following quarter section(s):

NE 1/4 of Section 25, T 24 N, R 50 E, M.D.B.M.

in EUREKA County, State of Nevada.

The work of location consisted of making a claim map as provided in N.R.S. 517.040.

Claimant
Alan R. Day

Agent - Alan R. Day

199393

BOOK 415 PAGE 421

BOOK 419 PAGE 422
OFFICIAL RECORDS
RECORDED AT THE REQUEST OF
PLATTE RIVER GOLD
2005 JUN 13 PM 3:09

EUREKA COUNTY, NEVADA
M.H. REBALEATI, RECORDER
FILE NO.

FEES 20.58

**CERTIFICATE OF LOCATION
LODE MINING CLAIM
EUREKA COUNTY, NEVADA**

199394

KNOW ALL MEN BY THESE PRESENTS, That
the undersigned hereby certifies that:

PLATTE RIVER GOLD
5401 LONGLEY LANE, #14
RENO, NEVADA 89511

has located the GAB 30 Lode Mining Claim on the 21 day of March, 2005 whose dimensions are approximately 1500 feet by 600 feet. By this Declaration and such location, the above named locator(s) claim all veins, lodes, ledges, deposits and surface ground within the boundaries of said claim.

Said claim is a lode it being situated in the above mentioned county and state, and it is distinctly marked on the ground so that its boundaries may be readily traced by four 2" x 2" wooden post four feet long. Each monument is marked with a scribed metal tag, which states the claim name and number, and the location of the monument with respect to the claim.

Beginning at the NE corner (Cor. No. 1), thence 600 feet south to the SE Corner (Cor. No. 2), thence 1500 feet west to the SW Corner (Cor. No. 3), thence 600 feet north to the NW Corner (Cor. No. 4), thence 1500 feet east to the Point of Beginning.

The Claim is approximately 1500 feet long and 600 feet wide, such that 1490 feet are claimed in a easterly direction and 10 feet in a westerly direction from the point of discovery (monument of location), at which the Notice of Location was posted, together with 300 feet on each side of the monument of location and center line of the Claim. The general course of the lode or vein is from the easterly to the westerly direction.

This claim is located in all or part of the following quarter section(s):

NE 1/4 of Section 25, T 24 N, R 50 E, M.D.B.M.
NW 1/4 of Section 30, T 24 N, R 51 E, M.D.B.M.

in EUREKA County, State of Nevada.

The work of location consisted of making a claim map as provided in N.R.S. 517.040.

Claimant

Alan R. Day

Agent - Alan R. Day

199394

BOOK 415 PAGE 422

BOOK 415 PAGE 423
OFFICIAL RECORDS
RECORDED AT THE REQUEST OF
PLATTE RIVER GOLD
2005 JUN 13 PM 3:09

EUREKA COUNTY, NEVADA
M.H. REBALEATI, RECORDER
FILE NO. FEES 20.50

199395

**CERTIFICATE OF LOCATION
LODE MINING CLAIM
EUREKA COUNTY, NEVADA**

KNOW ALL MEN BY THESE PRESENTS, That
the undersigned hereby certifies that:

PLATTE RIVER GOLD
5401 LONGLEY LANE, #14
RENO, NEVADA 89511

has located the GAB 31 Lode Mining Claim on the 21 day of March, 2005 whose dimensions are approximately 1500 feet by 600 feet. By this Declaration and such location, the above named locator(s) claim all veins, lodes, ledges, deposits and surface ground within the boundaries of said claim.

Said claim is a lode it being situated in the above mentioned county and state, and it is distinctly marked on the ground so that its boundaries may be readily traced by four 2" x 2" wooden post four feet long. Each monument is marked with a scribed metal tag, which states the claim name and number, and the location of the monument with respect to the claim.

Beginning at the NE corner (Cor. No. 1), thence 600 feet south to the SE Corner (Cor. No. 2), thence 1500 feet west to the SW Corner (Cor. No. 3), thence 600 feet north to the NW Corner (Cor. No. 4), thence 1500 feet east to the Point of Beginning.

The Claim is approximately 1500 feet long and 600 feet wide, such that 10 feet are claimed in a easterly direction and 1490 feet in a westerly direction from the point of discovery (monument of location), at which the Notice of Location was posted, together with 300 feet on each side of the monument of location and center line of the Claim. The general course of the lode or vein is from the easterly to the westerly direction.

This claim is located in all or part of the following quarter section(s):

NE 1/4 of Section 25, T 24 N, R 50 E, M.D.B.M.

in EUREKA County, State of Nevada.

The work of location consisted of making a claim map as provided in N.R.S. 517.040.

Claimant

Alan R. Day
Agent - Alan R. Day

199395

BOOK 415 PAGE 423

BOOK 415 PAGE 424
OFFICIAL RECORDS
RECORDED AT THE REQUEST OF
PLATTE RIVER GOLD
2005 JUN 13 PM 3:09

EUREKA COUNTY, NEVADA
M.H. REBALEATI, RECORDER
FILE NO. FEES 20.50

199396

**CERTIFICATE OF LOCATION
LODE MINING CLAIM
EUREKA COUNTY, NEVADA**

KNOW ALL MEN BY THESE PRESENTS, That
the undersigned hereby certifies that:

PLATTE RIVER GOLD
5401 LONGLEY LANE, #14
RENO, NEVADA 89511

has located the GAB 32 Lode Mining Claim on the 21 day of March, 2005 whose dimensions are approximately 1500 feet by 600 feet. By this Declaration and such location, the above named locator(s) claim all veins, lodes, ledges, deposits and surface ground within the boundaries of said claim.

Said claim is a lode it being situated in the above mentioned county and state, and it is distinctly marked on the ground so that its boundaries may be readily traced by four 2" x 2" wooden post four feet long. Each monument is marked with a scribed metal tag, which states the claim name and number, and the location of the monument with respect to the claim.

Beginning at the NE corner (Cor. No. 1), thence 600 feet south to the SE Corner (Cor. No. 2), thence 1500 feet west to the SW Corner (Cor. No. 3), thence 600 feet north to the NW Corner (Cor. No. 4), thence 1500 feet east to the Point of Beginning.

The Claim is approximately 1500 feet long and 600 feet wide, such that 1490 feet are claimed in a easterly direction and 10 feet in a westerly direction from the point of discovery (monument of location), at which the Notice of Location was posted, together with 300 feet on each side of the monument of location and center line of the Claim. The general course of the lode or vein is from the easterly to the westerly direction.

This claim is located in all or part of the following quarter section(s):

NE 1/4 of Section 25, T 24 N, R 50 E, M.D.B.M.
NW 1/4 of Section 30, T 24 N, R 51 E, M.D.B.M.

in EUREKA County, State of Nevada.

The work of location consisted of making a claim map as provided in N.R.S. 517.040.

Claimant
Alan R. Day

Agent - Alan R. Day

199396

BOOK 415 PAGE 424

BOOK 415 PAGE 425
OFFICIAL RECORDS
RECORDED AT THE REQUEST OF
PLATTE RIVER GOLD
2005 JUN 13 PM 3:10

EUREKA COUNTY, NEVADA
M.N. REBALEATI, RECORDER
FILE NO. FEES 20.50

199397

**CERTIFICATE OF LOCATION
LODE MINING CLAIM
EUREKA COUNTY, NEVADA**

KNOW ALL MEN BY THESE PRESENTS, That
the undersigned hereby certifies that:

PLATTE RIVER GOLD
5401 LONGLEY LANE, #14
RENO, NEVADA 89511

has located the GAB 33 Lode Mining Claim on the 21 day of March, 2005 whose dimensions are approximately 1500 feet by 600 feet. By this Declaration and such location, the above named locator(s) claim all veins, lodes, ledges, deposits and surface ground within the boundaries of said claim.

Said claim is a lode it being situated in the above mentioned county and state, and it is distinctly marked on the ground so that its boundaries may be readily traced by four 2" x 2" wooden post four feet long. Each monument is marked with a scribed metal tag, which states the claim name and number, and the location of the monument with respect to the claim.

Beginning at the NE corner (Cor. No. 1), thence 600 feet south to the SE Corner (Cor. No. 2), thence 1500 feet west to the SW Corner (Cor. No. 3), thence 600 feet north to the NW Corner (Cor. No. 4), thence 1500 feet east to the Point of Beginning.

The Claim is approximately 1500 feet long and 600 feet wide, such that 10 feet are claimed in a easterly direction and 1490 feet in a westerly direction from the point of discovery (monument of location), at which the Notice of Location was posted, together with 300 feet on each side of the monument of location and center line of the Claim. The general course of the lode or vein is from the easterly to the westerly direction.

This claim is located in all or part of the following quarter section(s):

NE 1/4 of Section 25, T 24 N, R 50 E, M.D.B.M.

in EUREKA County, State of Nevada.

The work of location consisted of making a claim map as provided in N.R.S. 517.040.

Claimant

Alan R. Day
Agent - Alan R. Day

199397

BOOK 415 PAGE 425

BOOK 415 PAGE 426
OFFICIAL RECORDS
RECORDED AT THE REQUEST OF
PLATTE RIVER GOLD
2005 JUN 13 PM 3:10

EUREKA COUNTY, NEVADA
M.N. REBALEATI, RECORDER
FILE NO. FEES 20.50

199398

**CERTIFICATE OF LOCATION
LODE MINING CLAIM
EUREKA COUNTY, NEVADA**

KNOW ALL MEN BY THESE PRESENTS, That
the undersigned hereby certifies that:

PLATTE RIVER GOLD
5401 LONGLEY LANE, #14
RENO, NEVADA 89511

has located the GAB 34 Lode Mining Claim on the 21 day of March, 2005 whose dimensions are approximately 1500 feet by 600 feet. By this Declaration and such location, the above named locator(s) claim all veins, lodes, ledges, deposits and surface ground within the boundaries of said claim.

Said claim is a lode it being situated in the above mentioned county and state, and it is distinctly marked on the ground so that its boundaries may be readily traced by four 2" x 2" wooden post four feet long. Each monument is marked with a scribed metal tag, which states the claim name and number, and the location of the monument with respect to the claim.

Beginning at the NE corner (Cor. No. 1), thence 600 feet south to the SE Corner (Cor. No. 2), thence 1500 feet west to the SW Corner (Cor. No. 3), thence 600 feet north to the NW Corner (Cor. No. 4), thence 1500 feet east to the Point of Beginning.

The Claim is approximately 1500 feet long and 600 feet wide, such that 1490 feet are claimed in a easterly direction and 10 feet in a westerly direction from the point of discovery (monument of location), at which the Notice of Location was posted, together with 300 feet on each side of the monument of location and center line of the Claim. The general course of the lode or vein is from the easterly to the westerly direction.

This claim is located in all or part of the following quarter section(s):

NE 1/4 of Section 25, T 24 N, R 50 E, M.D.B.M.
NW 1/4 of Section 30, T 24 N, R 51 E, M.D.B.M.

in EUREKA County, State of Nevada.

The work of location consisted of making a claim map as provided in N.R.S. 517.040.

Claimant
Alan R. Day
Agent - Alan R. Day

199398

BOOK 415 PAGE 426

BOOK 415 PAGE 427
OFFICIAL RECORDS
RECORDED AT THE REQUEST OF
PLATTE RIVER GOLD
2005 JUN 13 PM 3:10

EUREKA COUNTY, NEVADA
M.N. REBALEATI, RECORDER
FILE NO. FEES 20.50

**CERTIFICATE OF LOCATION
LODE MINING CLAIM
EUREKA COUNTY, NEVADA**

199399

KNOW ALL MEN BY THESE PRESENTS, That
the undersigned hereby certifies that:

PLATTE RIVER GOLD
5401 LONGLEY LANE, #14
RENO, NEVADA 89511

has located the GAB 35 Lode Mining Claim on the 21 day of March, 2005 whose dimensions are approximately 1500 feet by 600 feet. By this Declaration and such location, the above named locator(s) claim all veins, lodes, ledges, deposits and surface ground within the boundaries of said claim.

Said claim is a lode it being situated in the above mentioned county and state, and it is distinctly marked on the ground so that its boundaries may be readily traced by four 2" x 2" wooden post four feet long. Each monument is marked with a scribed metal tag, which states the claim name and number, and the location of the monument with respect to the claim.

Beginning at the NE corner (Cor. No. 1), thence 600 feet south to the SE Corner (Cor. No. 2), thence 1500 feet west to the SW Corner (Cor. No. 3), thence 600 feet north to the NW Corner (Cor. No. 4), thence 1500 feet east to the Point of Beginning.


The Claim is approximately 1500 feet long and 600 feet wide, such that 10 feet are claimed in a easterly direction and 1490 feet in a westerly direction from the point of discovery (monument of location), at which the Notice of Location was posted, together with 300 feet on each side of the monument of location and center line of the Claim. The general course of the lode or vein is from the easterly to the westerly direction.

This claim is located in all or part of the following quarter section(s):

NE 1/4 of Section 25, T 24 N, R 50 E, M.D.B.M.
SE 1/4 of Section 25, T 24 N, R 50 E, M.D.B.M.

in EUREKA County, State of Nevada.

The work of location consisted of making a claim map as provided in N.R.S. 517.040.

Claimant


Agent - Alan R. Day

199399

BOOK 415 PAGE 427

BOOK 415 PAGE 428
OFFICIAL RECORDS
RECORDED AT THE REQUEST OF
PLATTE RIVER GOLD
2005 JUN 13 PM 3:10

EUREKA COUNTY, NEVADA
M.H. REBALEATI, RECORDER
FILE NO. FEES 20.50

**CERTIFICATE OF LOCATION
LODE MINING CLAIM
EUREKA COUNTY, NEVADA**

199400

KNOW ALL MEN BY THESE PRESENTS, That
the undersigned hereby certifies that:

PLATTE RIVER GOLD
5401 LONGLEY LANE, #14
RENO, NEVADA 89511

has located the GAB 36 Lode Mining Claim on the 21 day of March, 2005 whose dimensions are approximately 1500 feet by 600 feet. By this Declaration and such location, the above named locator(s) claim all veins, lodes, ledges, deposits and surface ground within the boundaries of said claim.

Said claim is a lode it being situated in the above mentioned county and state, and it is distinctly marked on the ground so that its boundaries may be readily traced by four 2" x 2" wooden post four feet long. Each monument is marked with a scribed metal tag, which states the claim name and number, and the location of the monument with respect to the claim.

Beginning at the NE corner (Cor. No. 1), thence 600 feet south to the SE Corner (Cor. No. 2), thence 1500 feet west to the SW Corner (Cor. No. 3), thence 600 feet north to the NW Corner (Cor. No. 4), thence 1500 feet east to the Point of Beginning.

The Claim is approximately 1500 feet long and 600 feet wide, such that 1490 feet are claimed in a easterly direction and 10 feet in a westerly direction from the point of discovery (monument of location), at which the Notice of Location was posted, together with 300 feet on each side of the monument of location and center line of the Claim. The general course of the lode or vein is from the easterly to the westerly direction.

This claim is located in all or part of the following quarter section(s):

NE 1/4 of Section 25, T 24 N, R 50 E, M.D.B.M.
NW 1/4 of Section 30, T 24 N, R 51 E, M.D.B.M.
SE 1/4 of Section 25, T 24 N, R 50 E, M.D.B.M.
SW 1/4 of Section 30, T 24 N, R 51 E, M.D.B.M.

in EUREKA County, State of Nevada.

The work of location consisted of making a claim map as provided in N.R.S. 517.040.

Claimant

Alan R. Day
Agent - Alan R. Day

199400

BOOK 415 PAGE 428

BOOK 415 PAGE 429
OFFICIAL RECORDS
RECORDED AT THE REQUEST OF
PLATTE RIVER GOLD

2005 JUN 13 PM 3:10

EUREKA COUNTY, NEVADA
M.H. REBALEATI, RECORDER
FILE NO. FEES 20.50

199401

**CERTIFICATE OF LOCATION
LODE MINING CLAIM
EUREKA COUNTY, NEVADA**

KNOW ALL MEN BY THESE PRESENTS, That
the undersigned hereby certifies that:

PLATTE RIVER GOLD
5401 LONGLEY LANE, #14
RENO, NEVADA 89511

has located the GAB 37 Lode Mining Claim on the 20 day of March, 2005 whose dimensions are approximately 1500 feet by 600 feet. By this Declaration and such location, the above named locator(s) claim all veins, lodes, ledges, deposits and surface ground within the boundaries of said claim.

Said claim is a lode it being situated in the above mentioned county and state, and it is distinctly marked on the ground so that its boundaries may be readily traced by four 2" x 2" wooden post four feet long. Each monument is marked with a scribed metal tag, which states the claim name and number, and the location of the monument with respect to the claim.

Beginning at the NE corner (Cor. No. 1), thence 600 feet south to the SE Corner (Cor. No. 2), thence 1500 feet west to the SW Corner (Cor. No. 3), thence 600 feet north to the NW Corner (Cor. No. 4), thence 1500 feet east to the Point of Beginning.

The Claim is approximately 1500 feet long and 600 feet wide, such that 10 feet are claimed in a easterly direction and 1490 feet in a westerly direction from the point of discovery (monument of location), at which the Notice of Location was posted, together with 300 feet on each side of the monument of location and center line of the Claim. The general course of the lode or vein is from the easterly to the westerly direction.

This claim is located in all or part of the following quarter section(s):

SW 1/4 of Section 19, T 24 N, R 51 E, M.D.B.M.

in EUREKA County, State of Nevada.

The work of location consisted of making a claim map as provided in N.R.S. 517.040.

Claimant

Alan R. Day
Agent - Alan R. Day

199401

BOOK 415 PAGE 429

BOOK 415 PAGE 430
OFFICIAL RECORDS
RECORDED AT THE REQUEST OF
PLATTE RIVER GOLD
2005 JUN 13 PM 3:10

EUREKA COUNTY, NEVADA
M.N. REBALEATI, RECORDER
FILE NO. FEES 20.50

199402

**CERTIFICATE OF LOCATION
LODE MINING CLAIM
EUREKA COUNTY, NEVADA**

KNOW ALL MEN BY THESE PRESENTS, That
the undersigned hereby certifies that:

PLATTE RIVER GOLD
5401 LONGLEY LANE, #14
RENO, NEVADA 89511

has located the GAB 38 Lode Mining Claim on the 20 day of March, 2005 whose dimensions are approximately 1500 feet by 600 feet. By this Declaration and such location, the above named locator(s) claim all veins, lodes, ledges, deposits and surface ground within the boundaries of said claim.

Said claim is a lode it being situated in the above mentioned county and state, and it is distinctly marked on the ground so that its boundaries may be readily traced by four 2" x 2" wooden post four feet long. Each monument is marked with a scribed metal tag, which states the claim name and number, and the location of the monument with respect to the claim.

Beginning at the NE corner (Cor. No. 1), thence 600 feet south to the SE Corner (Cor. No. 2), thence 1500 feet west to the SW Corner (Cor. No. 3), thence 600 feet north to the NW Corner (Cor. No. 4), thence 1500 feet east to the Point of Beginning.


The Claim is approximately 1500 feet long and 600 feet wide, such that 1490 feet are claimed in a easterly direction and 10 feet in a westerly direction from the point of discovery (monument of location), at which the Notice of Location was posted, together with 300 feet on each side of the monument of location and center line of the Claim. The general course of the lode or vein is from the easterly to the westerly direction.

This claim is located in all or part of the following quarter section(s):

SE 1/4 of Section 19, T 24 N, R 51 E, M.D.B.M.
SW 1/4 of Section 19, T 24 N, R 51 E, M.D.B.M.

in EUREKA County, State of Nevada.

The work of location consisted of making a claim map as provided in N.R.S. 517.040.

Claimant

Agent - Alan R. Day

199402

BOOK 415 PAGE 430

BOOK 415 PAGE 431
OFFICIAL RECORDS
RECORDED AT THE REQUEST OF
PLATTE RIVER GOLD
2005 JUN 13 PM 3:10

EUREKA COUNTY, NEVADA
M.N. REBALEATI, RECORDER
FILE NO. FEES 20.50

**CERTIFICATE OF LOCATION
LODE MINING CLAIM
EUREKA COUNTY, NEVADA**

199403

KNOW ALL MEN BY THESE PRESENTS, That
the undersigned hereby certifies that:

PLATTE RIVER GOLD
5401 LONGLEY LANE, #14
RENO, NEVADA 89511

has located the GAB 39 Lode Mining Claim on the 20 day of March, 2005 whose dimensions are approximately 1500 feet by 600 feet. By this Declaration and such location, the above named locator(s) claim all veins, lodes, ledges, deposits and surface ground within the boundaries of said claim.

Said claim is a lode it being situated in the above mentioned county and state, and it is distinctly marked on the ground so that its boundaries may be readily traced by four 2" x 2" wooden post four feet long. Each monument is marked with a scribed metal tag, which states the claim name and number, and the location of the monument with respect to the claim.

Beginning at the NE corner (Cor. No. 1), thence 600 feet south to the SE Corner (Cor. No. 2), thence 1500 feet west to the SW Corner (Cor. No. 3), thence 600 feet north to the NW Corner (Cor. No. 4), thence 1500 feet east to the Point of Beginning.

The Claim is approximately 1500 feet long and 600 feet wide, such that 10 feet are claimed in a easterly direction and 1490 feet in a westerly direction from the point of discovery (monument of location), at which the Notice of Location was posted, together with 300 feet on each side of the monument of location and center line of the Claim. The general course of the lode or vein is from the easterly to the westerly direction.

This claim is located in all or part of the following quarter section(s):

NW 1/4 of Section 30, T 24 N, R 51 E, M.D.B.M.
SW 1/4 of Section 19, T 24 N, R 51 E, M.D.B.M.

in EUREKA County, State of Nevada.

The work of location consisted of making a claim map as provided in N.R.S. 517.040.

Claimant
Alan R. Day

Agent - Alan R. Day

199403

BOOK 415 PAGE 431

BOOK 415 PAGE 432
OFFICIAL RECORDS
RECORDED AT THE REQUEST OF
PLATTE RIVER GOLD
2005 JUN 13 PM 3:10

EUREKA COUNTY, NEVADA
M.H. REBALEATI, RECORDER
FILE NO. FEES 20.50

**CERTIFICATE OF LOCATION
LODE MINING CLAIM
EUREKA COUNTY, NEVADA**

199404

KNOW ALL MEN BY THESE PRESENTS, That
the undersigned hereby certifies that:

PLATTE RIVER GOLD
5401 LONGLEY LANE, #14
RENO, NEVADA 89511

has located the GAB 40 Lode Mining Claim on the 20 day of March, 2005 whose dimensions are approximately 1500 feet by 600 feet. By this Declaration and such location, the above named locator(s) claim all veins, lodes, ledges, deposits and surface ground within the boundaries of said claim.

Said claim is a lode it being situated in the above mentioned county and state, and it is distinctly marked on the ground so that its boundaries may be readily traced by four 2" x 2" wooden post four feet long. Each monument is marked with a scribed metal tag, which states the claim name and number, and the location of the monument with respect to the claim.

Beginning at the NE corner (Cor. No. 1), thence 600 feet south to the SE Corner (Cor. No. 2), thence 1500 feet west to the SW Corner (Cor. No. 3), thence 600 feet north to the NW Corner (Cor. No. 4), thence 1500 feet east to the Point of Beginning.


The Claim is approximately 1500 feet long and 600 feet wide, such that 1490 feet are claimed in a easterly direction and 10 feet in a westerly direction from the point of discovery (monument of location), at which the Notice of Location was posted, together with 300 feet on each side of the monument of location and center line of the Claim. The general course of the lode or vein is from the easterly to the westerly direction.

This claim is located in all or part of the following quarter section(s):

NE 1/4 of Section 30, T 24 N, R 51 E, M.D.B.M.
NW 1/4 of Section 30, T 24 N, R 51 E, M.D.B.M.
SE 1/4 of Section 19, T 24 N, R 51 E, M.D.B.M.
SW 1/4 of Section 19, T 24 N, R 51 E, M.D.B.M.

in EUREKA County, State of Nevada.

The work of location consisted of making a claim map as provided in N.R.S. 517.040.

Claimant


Agent - Alan R. Day

199404

BOOK 415 PAGE 432

BOOK 415 PAGE 433
OFFICIAL RECORDS
RECORDED AT THE REQUEST OF
PLATTE RIVER GOLD
2005 JUN 13 PM 3:10

EUREKA COUNTY, NEVADA
H.N. REBALEATI, RECORDER
FILE NO. FEES 20.50
199405

**CERTIFICATE OF LOCATION
LODE MINING CLAIM
EUREKA COUNTY, NEVADA**

KNOW ALL MEN BY THESE PRESENTS, That
the undersigned hereby certifies that:

PLATTE RIVER GOLD
5401 LONGLEY LANE, #14
RENO, NEVADA 89511

has located the GAB 41 Lode Mining Claim on the 20 day of March, 2005 whose dimensions are approximately 1500 feet by 600 feet. By this Declaration and such location, the above named locator(s) claim all veins, lodes, ledges, deposits and surface ground within the boundaries of said claim.

Said claim is a lode it being situated in the above mentioned county and state, and it is distinctly marked on the ground so that its boundaries may be readily traced by four 2" x 2" wooden post four feet long. Each monument is marked with a scribed metal tag, which states the claim name and number, and the location of the monument with respect to the claim.

Beginning at the NE corner (Cor. No. 1), thence 600 feet south to the SE Corner (Cor. No. 2), thence 1500 feet west to the SW Corner (Cor. No. 3), thence 600 feet north to the NW Corner (Cor. No. 4), thence 1500 feet east to the Point of Beginning.


The Claim is approximately 1500 feet long and 600 feet wide, such that 10 feet are claimed in a easterly direction and 1490 feet in a westerly direction from the point of discovery (monument of location), at which the Notice of Location was posted, together with 300 feet on each side of the monument of location and center line of the Claim. The general course of the lode or vein is from the easterly to the westerly direction.

This claim is located in all or part of the following quarter section(s):

NW 1/4 of Section 30, T 24 N, R 51 E, M.D.B.M.

in EUREKA County, State of Nevada.

The work of location consisted of making a claim map as provided in N.R.S. 517.040.

Claimant


Agent - Alan R. Gay

199405

BOOK 415 PAGE 433

BOOK 415 PAGE 434
OFFICIAL RECORDS
RECORDED AT THE REQUEST OF
PLATTE RIVER GOLD
2005 JUN 13 PM 3:11
EUREKA COUNTY, NEVADA
M.N. REBALEATI, RECORDER
FILE NO. FEES 20.50

**CERTIFICATE OF LOCATION
LODE MINING CLAIM
EUREKA COUNTY, NEVADA**

199406

KNOW ALL MEN BY THESE PRESENTS, That
the undersigned hereby certifies that:

PLATTE RIVER GOLD
5401 LONGLEY LANE, #14
RENO, NEVADA 89511

has located the GAB 42 Lode Mining Claim on the 20 day of March, 2005 whose dimensions are approximately 1500 feet by 600 feet. By this Declaration and such location, the above named locator(s) claim all veins, lodes, ledges, deposits and surface ground within the boundaries of said claim.

Said claim is a lode it being situated in the above mentioned county and state, and it is distinctly marked on the ground so that its boundaries may be readily traced by four 2" x 2" wooden post four feet long. Each monument is marked with a scribed metal tag, which states the claim name and number, and the location of the monument with respect to the claim.

Beginning at the NE corner (Cor. No. 1), thence 600 feet south to the SE Corner (Cor. No. 2), thence 1500 feet west to the SW Corner (Cor. No. 3), thence 600 feet north to the NW Corner (Cor. No. 4), thence 1500 feet east to the Point of Beginning.

The Claim is approximately 1500 feet long and 600 feet wide, such that 1490 feet are claimed in a easterly direction and 10 feet in a westerly direction from the point of discovery (monument of location), at which the Notice of Location was posted, together with 300 feet on each side of the monument of location and center line of the Claim. The general course of the lode or vein is from the easterly to the westerly direction.

This claim is located in all or part of the following quarter section(s):

NE 1/4 of Section 30, T 24 N, R 51 E, M.D.B.M.
NW 1/4 of Section 30, T 24 N, R 51 E, M.D.B.M.

in EUREKA County, State of Nevada.

The work of location consisted of making a claim map as provided in N.R.S. 517.040.

Claimant
Alan R. Day
Agent - Alan R. Day

199406

BOOK 415 PAGE 434

BOOK 415 PAGE 435
OFFICIAL RECORDS
RECORDED AT THE REQUEST OF
PLATTE RIVER GOLD
2005 JUN 13 PM 3:11

EUREKA COUNTY, NEVADA
M.N. REBALEATI, RECORDER
FILE NO. FEES 20.50

199407

**CERTIFICATE OF LOCATION
LODE MINING CLAIM
EUREKA COUNTY, NEVADA**

KNOW ALL MEN BY THESE PRESENTS, That
the undersigned hereby certifies that:

PLATTE RIVER GOLD
5401 LONGLEY LANE, #14
RENO, NEVADA 89511

has located the GAB 43 Lode Mining Claim on the 20 day of March, 2005 whose dimensions are approximately 1500 feet by 600 feet. By this Declaration and such location, the above named locator(s) claim all veins, lodes, ledges, deposits and surface ground within the boundaries of said claim.

Said claim is a lode it being situated in the above mentioned county and state, and it is distinctly marked on the ground so that its boundaries may be readily traced by four 2" x 2" wooden post four feet long. Each monument is marked with a scribed metal tag, which states the claim name and number, and the location of the monument with respect to the claim.

Beginning at the NE corner (Cor. No. 1), thence 600 feet south to the SE Corner (Cor. No. 2), thence 1500 feet west to the SW Corner (Cor. No. 3), thence 600 feet north to the NW Corner (Cor. No. 4), thence 1500 feet east to the Point of Beginning.

The Claim is approximately 1500 feet long and 600 feet wide, such that 10 feet are claimed in a easterly direction and 1490 feet in a westerly direction from the point of discovery (monument of location), at which the Notice of Location was posted, together with 300 feet on each side of the monument of location and center line of the Claim. The general course of the lode or vein is from the easterly to the westerly direction.

This claim is located in all or part of the following quarter section(s):

NW 1/4 of Section 30, T 24 N, R 51 E, M.D.B.M.

in EUREKA County, State of Nevada.

The work of location consisted of making a claim map as provided in N.R.S. 517.040.

Claimant
Alan R. Day

Agent - Alan R. Day

199407

BOOK 415 PAGE 435

BOOK 415 PAGE 436
OFFICIAL RECORDS
RECORDED AT THE REQUEST OF
PLATTE RIVER GOLD
2005 JUN 13 PM 3:11

EUREKA COUNTY, NEVADA
M.N. REBALEATI, RECORDER
FILE NO. FEES 20.58

199408

**CERTIFICATE OF LOCATION
LODE MINING CLAIM
EUREKA COUNTY, NEVADA**

KNOW ALL MEN BY THESE PRESENTS, That
the undersigned hereby certifies that:

PLATTE RIVER GOLD
5401 LONGLEY LANE, #14
RENO, NEVADA 89511

has located the GAB 44 Lode Mining Claim on the 20 day of March, 2005 whose dimensions are approximately 1500 feet by 600 feet. By this Declaration and such location, the above named locator(s) claim all veins, lodes, ledges, deposits and surface ground within the boundaries of said claim.

Said claim is a lode it being situated in the above mentioned county and state, and it is distinctly marked on the ground so that its boundaries may be readily traced by four 2" x 2" wooden post four feet long. Each monument is marked with a scribed metal tag, which states the claim name and number, and the location of the monument with respect to the claim.

Beginning at the NE corner (Cor. No. 1), thence 600 feet south to the SE Corner (Cor. No. 2), thence 1500 feet west to the SW Corner (Cor. No. 3), thence 600 feet north to the NW Corner (Cor. No. 4), thence 1500 feet east to the Point of Beginning.

The Claim is approximately 1500 feet long and 600 feet wide, such that 1490 feet are claimed in a easterly direction and 10 feet in a westerly direction from the point of discovery (monument of location), at which the Notice of Location was posted, together with 300 feet on each side of the monument of location and center line of the Claim. The general course of the lode or vein is from the easterly to the westerly direction.

This claim is located in all or part of the following quarter section(s):

NE 1/4 of Section 30, T 24 N, R 51 E, M.D.B.M.
NW 1/4 of Section 30, T 24 N, R 51 E, M.D.B.M.

in EUREKA County, State of Nevada.

The work of location consisted of making a claim map as provided in N.R.S. 517.040.

Claimant

Alan R. Day
Agent - Alan R. Day

199408

BOOK 415 PAGE 436

BOOK **415** PAGE **437**
OFFICIAL RECORDS
RECORDED AT THE REQUEST OF
PLATTE RIVER GOLD
2005 JUN 13 PM 3:11

EUREKA COUNTY, NEVADA
M.H. REBALEATI, RECORDER
FILE NO. FEES **20.50**

**CERTIFICATE OF LOCATION
LODE MINING CLAIM
EUREKA COUNTY, NEVADA**

199409

KNOW ALL MEN BY THESE PRESENTS, That
the undersigned hereby certifies that:

PLATTE RIVER GOLD
5401 LONGLEY LANE, #14
RENO, NEVADA 89511

has located the GAB 45 Lode Mining Claim on the 20 day of March, 2005 whose dimensions are approximately 1500 feet by 600 feet. By this Declaration and such location, the above named locator(s) claim all veins, lodes, ledges, deposits and surface ground within the boundaries of said claim.

Said claim is a lode it being situated in the above mentioned county and state, and it is distinctly marked on the ground so that its boundaries may be readily traced by four 2" x 2" wooden post four feet long. Each monument is marked with a scribed metal tag, which states the claim name and number, and the location of the monument with respect to the claim.

Beginning at the NE corner (Cor. No. 1), thence 600 feet south to the SE Corner (Cor. No. 2), thence 1500 feet west to the SW Corner (Cor. No. 3), thence 600 feet north to the NW Corner (Cor. No. 4), thence 1500 feet east to the Point of Beginning.

The Claim is approximately 1500 feet long and 600 feet wide, such that 10 feet are claimed in a easterly direction and 1490 feet in a westerly direction from the point of discovery (monument of location), at which the Notice of Location was posted, together with 300 feet on each side of the monument of location and center line of the Claim. The general course of the lode or vein is from the easterly to the westerly direction.

This claim is located in all or part of the following quarter section(s):

NW 1/4 of Section 30, T 24 N, R 51 E, M.D.B.M.

in EUREKA County, State of Nevada.

The work of location consisted of making a claim map as provided in N.R.S. 517.040.

Claimant
Alan R. Day

Agent - Alan R. Day

199409

BOOK 415 PAGE 437

BOOK 415 PAGE 438
OFFICIAL RECORDS
RECORDED AT THE REQUEST OF
PLATTE RIVER GOLD
2005 JUN 13 PM 3:11

EUREKA COUNTY, NEVADA
M.N. REBALEATI, RECORDER
FILE NO. FEES 20.50

199410

**CERTIFICATE OF LOCATION
LODE MINING CLAIM
EUREKA COUNTY, NEVADA**

KNOW ALL MEN BY THESE PRESENTS, That
the undersigned hereby certifies that:

PLATTE RIVER GOLD
5401 LONGLEY LANE, #14
RENO, NEVADA 89511

has located the GAB 46 Lode Mining Claim on the 20 day of March, 2005 whose dimensions are approximately 1500 feet by 600 feet. By this Declaration and such location, the above named locator(s) claim all veins, lodes, ledges, deposits and surface ground within the boundaries of said claim.

Said claim is a lode it being situated in the above mentioned county and state, and it is distinctly marked on the ground so that its boundaries may be readily traced by four 2" x 2" wooden post four feet long. Each monument is marked with a scribed metal tag, which states the claim name and number, and the location of the monument with respect to the claim.

Beginning at the NE corner (Cor. No. 1), thence 600 feet south to the SE Corner (Cor. No. 2), thence 1500 feet west to the SW Corner (Cor. No. 3), thence 600 feet north to the NW Corner (Cor. No. 4), thence 1500 feet east to the Point of Beginning.

The Claim is approximately 1500 feet long and 600 feet wide, such that 1490 feet are claimed in a easterly direction and 10 feet in a westerly direction from the point of discovery (monument of location), at which the Notice of Location was posted, together with 300 feet on each side of the monument of location and center line of the Claim. The general course of the lode or vein is from the easterly to the westerly direction.

This claim is located in all or part of the following quarter section(s):

NE 1/4 of Section 30, T 24 N, R 51 E, M.D.B.M.
NW 1/4 of Section 30, T 24 N, R 51 E, M.D.B.M.

in EUREKA County, State of Nevada.

The work of location consisted of making a claim map as provided in N.R.S. 517.040.

Claimant

Alan R. Day
Agent - Alan R. Day

199410

BOOK 4 | 5 PAGE 438

BOOK **415** PAGE **439**
OFFICIAL RECORDS
RECORDED AT THE REQUEST OF
PLATTE RIVER GOLD
2005 JUN 13 PM 3:12

EUREKA COUNTY, NEVADA
M.N. REBALEATI, RECORDER
FILE NO. FEES **20.50**

CERTIFICATE OF LOCATION
LODE MINING CLAIM
EUREKA COUNTY, NEVADA

199411

KNOW ALL MEN BY THESE PRESENTS, That
the undersigned hereby certifies that:

PLATTE RIVER GOLD
5401 LONGLEY LANE, #14
RENO, NEVADA 89511

has located the GAB 47 Lode Mining Claim on the 20 day of March, 2005 whose dimensions are approximately 1500 feet by 600 feet. By this Declaration and such location, the above named locator(s) claim all veins, lodes, ledges, deposits and surface ground within the boundaries of said claim.

Said claim is a lode it being situated in the above mentioned county and state, and it is distinctly marked on the ground so that its boundaries may be readily traced by four 2" x 2" wooden post four feet long. Each monument is marked with a scribed metal tag, which states the claim name and number, and the location of the monument with respect to the claim.

Beginning at the NE corner (Cor. No. 1), thence 600 feet south to the SE Corner (Cor. No. 2), thence 1500 feet west to the SW Corner (Cor. No. 3), thence 600 feet north to the NW Corner (Cor. No. 4), thence 1500 feet east to the Point of Beginning.

The Claim is approximately 1500 feet long and 600 feet wide, such that 10 feet are claimed in a easterly direction and 1490 feet in a westerly direction from the point of discovery (monument of location), at which the Notice of Location was posted, together with 300 feet on each side of the monument of location and center line of the Claim. The general course of the lode or vein is from the easterly to the westerly direction.

This claim is located in all or part of the following quarter section(s):

NW 1/4 of Section 30, T 24 N, R 51 E, M.D.B.M.
SW 1/4 of Section 30, T 24 N, R 51 E, M.D.B.M.

in EUREKA County, State of Nevada.

The work of location consisted of making a claim map as provided in N.R.S. 517.040.

Claimant


Agent - Alan R. Day

199411

BOOK **415** PAGE **439**

BOOK 415 PAGE 440
OFFICIAL RECORDS
RECORDED AT THE REQUEST OF
PLATTE RIVER GOLD
2005 JUN 13 PM 3:12

EUREKA COUNTY, NEVADA
M.N. REBALEATI, RECORDER
FILE NO. FEES 20.50

**CERTIFICATE OF LOCATION
LODE MINING CLAIM
EUREKA COUNTY, NEVADA**

199412

KNOW ALL MEN BY THESE PRESENTS, That
the undersigned hereby certifies that:

PLATTE RIVER GOLD
5401 LONGLEY LANE, #14
RENO, NEVADA 89511

has located the GAB 48 Lode Mining Claim on the 20 day of March, 2005 whose dimensions are approximately 1500 feet by 600 feet. By this Declaration and such location, the above named locator(s) claim all veins, lodes, ledges, deposits and surface ground within the boundaries of said claim.

Said claim is a lode it being situated in the above mentioned county and state, and it is distinctly marked on the ground so that its boundaries may be readily traced by four 2" x 2" wooden post four feet long. Each monument is marked with a scribed metal tag, which states the claim name and number, and the location of the monument with respect to the claim.

Beginning at the NE corner (Cor. No. 1), thence 600 feet south to the SE Corner (Cor. No. 2), thence 1500 feet west to the SW Corner (Cor. No. 3), thence 600 feet north to the NW Corner (Cor. No. 4), thence 1500 feet east to the Point of Beginning.

The Claim is approximately 1500 feet long and 600 feet wide, such that 1490 feet are claimed in a easterly direction and 10 feet in a westerly direction from the point of discovery (monument of location), at which the Notice of Location was posted, together with 300 feet on each side of the monument of location and center line of the Claim. The general course of the lode or vein is from the easterly to the westerly direction.

This claim is located in all or part of the following quarter section(s):

NE 1/4 of Section 30, T 24 N, R 51 E, M.D.B.M.
NW 1/4 of Section 30, T 24 N, R 51 E, M.D.B.M.
SW 1/4 of Section 30, T 24 N, R 51 E, M.D.B.M.
SE 1/4 of Section 30, T 24 N, R 51 E, M.D.B.M.

in EUREKA County, State of Nevada.

The work of location consisted of making a claim map as provided in N.R.S. 517.040.

Claimant

Agent - Alan R. Day

199412

BOOK 415 PAGE 440

BOOK 415 PAGE 441
OFFICIAL RECORDS
RECORDED AT THE REQUEST OF
PLATTE RIVER GOLD
2005 JUN 13 PM 3:12

EUREKA COUNTY, NEVADA
M.N. REBALEATI, RECORDER
FILE NO. FEES 20.50

**CERTIFICATE OF LOCATION
LODE MINING CLAIM
EUREKA COUNTY, NEVADA**

199413

KNOW ALL MEN BY THESE PRESENTS, That
the undersigned hereby certifies that:

PLATTE RIVER GOLD
5401 LONGLEY LANE, #14
RENO, NEVADA 89511

has located the GAB 49 Lode Mining Claim on the 27 day of March, 2005 whose dimensions are approximately 1500 feet by 600 feet. By this Declaration and such location, the above named locator(s) claim all veins, lodes, ledges, deposits and surface ground within the boundaries of said claim.

Said claim is a lode it being situated in the above mentioned county and state, and it is distinctly marked on the ground so that its boundaries may be readily traced by four 2" x 2" wooden post four feet long. Each monument is marked with a scribed metal tag, which states the claim name and number, and the location of the monument with respect to the claim.

Beginning at the NE corner (Cor. No. 1), thence 600 feet south to the SE Corner (Cor. No. 2), thence 1500 feet west to the SW Corner (Cor. No. 3), thence 600 feet north to the NW Corner (Cor. No. 4), thence 1500 feet east to the Point of Beginning.

The Claim is approximately 1500 feet long and 600 feet wide, such that 1490 feet are claimed in a easterly direction and 10 feet in a westerly direction from the point of discovery (monument of location), at which the Notice of Location was posted, together with 300 feet on each side of the monument of location and center line of the Claim. The general course of the lode or vein is from the easterly to the westerly direction.

This claim is located in all or part of the following quarter section(s):

SE 1/4 of Section 26, T 24 N, R 50 E, M.D.B.M.

in EUREKA County, State of Nevada.

The work of location consisted of making a claim map as provided in N.R.S. 517.040.

Claimant

Alan R. Day
Agent - Alan R. Day

199413

BOOK 415 PAGE 441

BOOK **415** PAGE **442**
OFFICIAL RECORDS
RECORDED AT THE REQUEST OF
PLATTE RIVER GOLD
2005 JUN 13 PM 3:12

EUREKA COUNTY, NEVADA
M.N. REBALEATI, RECORDER
FILE NO. FEES **20.50**

**CERTIFICATE OF LOCATION
LODE MINING CLAIM
EUREKA COUNTY, NEVADA**

199414

KNOW ALL MEN BY THESE PRESENTS, That
the undersigned hereby certifies that:

PLATTE RIVER GOLD
5401 LONGLEY LANE, #14
RENO, NEVADA 89511

has located the GAB 50 Lode Mining Claim on the 27 day of March, 2005 whose dimensions are approximately 1500 feet by 600 feet. By this Declaration and such location, the above named locator(s) claim all veins, lodes, ledges, deposits and surface ground within the boundaries of said claim.

Said claim is a lode it being situated in the above mentioned county and state, and it is distinctly marked on the ground so that its boundaries may be readily traced by four 2" x 2" wooden post four feet long. Each monument is marked with a scribed metal tag, which states the claim name and number, and the location of the monument with respect to the claim.

Beginning at the NE corner (Cor. No. 1), thence 600 feet south to the SE Corner (Cor. No. 2), thence 1500 feet west to the SW Corner (Cor. No. 3), thence 600 feet north to the NW Corner (Cor. No. 4), thence 1500 feet east to the Point of Beginning.

The Claim is approximately 1500 feet long and 600 feet wide, such that 1490 feet are claimed in a easterly direction and 10 feet in a westerly direction from the point of discovery (monument of location), at which the Notice of Location was posted, together with 300 feet on each side of the monument of location and center line of the Claim. The general course of the lode or vein is from the easterly to the westerly direction.

This claim is located in all or part of the following quarter section(s):

SE 1/4 of Section 26, T 24 N, R 50 E, M.D.B.M.

in EUREKA County, State of Nevada.

The work of location consisted of making a claim map as provided in N.R.S. 517.040.

Claimant

Alan R Day

Agent - Alan R Day

199414

BOOK **415** PAGE **442**

BOOK **445** PAGE **443**
OFFICIAL RECORDS
RECORDED AT THE REQUEST OF
PLATTE RIVER GOLD
2005 JUN 13 PM 3: 12

EUREKA COUNTY, NEVADA
M.H. REBALEATI, RECORDER
FILE NO. FEES **20.50**

CERTIFICATE OF LOCATION
LODE MINING CLAIM
EUREKA COUNTY, NEVADA

199415

KNOW ALL MEN BY THESE PRESENTS, That
the undersigned hereby certifies that:

PLATTE RIVER GOLD
5401 LONGLEY LANE, #14
RENO, NEVADA 89511

has located the GAB 51 Lode Mining Claim on the 27 day of March, 2005 whose dimensions are approximately 1500 feet by 600 feet. By this Declaration and such location, the above named locator(s) claim all veins, lodes, ledges, deposits and surface ground within the boundaries of said claim.

Said claim is a lode it being situated in the above mentioned county and state, and it is distinctly marked on the ground so that its boundaries may be readily traced by four 2" x 2" wooden post four feet long. Each monument is marked with a scribed metal tag, which states the claim name and number, and the location of the monument with respect to the claim.

Beginning at the NE corner (Cor. No. 1), thence 600 feet south to the SE Corner (Cor. No. 2), thence 1500 feet west to the SW Corner (Cor. No. 3), thence 600 feet north to the NW Corner (Cor. No. 4), thence 1500 feet east to the Point of Beginning.


The Claim is approximately 1500 feet long and 600 feet wide, such that 1490 feet are claimed in a easterly direction and 10 feet in a westerly direction from the point of discovery (monument of location), at which the Notice of Location was posted, together with 300 feet on each side of the monument of location and center line of the Claim. The general course of the lode or vein is from the easterly to the westerly direction.

This claim is located in all or part of the following quarter section(s):

NE 1/4 of Section 35, T 24 N, R 50 E, M.D.B.M.
SE 1/4 of Section 26, T 24 N, R 50 E, M.D.B.M.

in EUREKA County, State of Nevada.

The work of location consisted of making a claim map as provided in N.R.S. 517.040.

Claimant


Agent - Alan R. Day

199415

BOOK **415** PAGE **443**

BOOK 415 PAGE 444
OFFICIAL RECORDS
RECORDED AT THE REQUEST OF
PLATTE RIVER GOLD
2005 JUN 13 PM 3:12

EUREKA COUNTY, NEVADA
M.H. REBALEATI, RECORDER
FILE NO. FEES 20.50

199416

**CERTIFICATE OF LOCATION
LODE MINING CLAIM
EUREKA COUNTY, NEVADA**

KNOW ALL MEN BY THESE PRESENTS, That
the undersigned hereby certifies that:

PLATTE RIVER GOLD
5401 LONGLEY LANE, #14
RENO, NEVADA 89511

has located the GAB 52 Lode Mining Claim on the 27 day of March, 2005 whose dimensions are approximately 1500 feet by 600 feet. By this Declaration and such location, the above named locator(s) claim all veins, lodes, ledges, deposits and surface ground within the boundaries of said claim.

Said claim is a lode it being situated in the above mentioned county and state, and it is distinctly marked on the ground so that its boundaries may be readily traced by four 2" x 2" wooden post four feet long. Each monument is marked with a scribed metal tag, which states the claim name and number, and the location of the monument with respect to the claim.

Beginning at the NE corner (Cor. No. 1), thence 600 feet south to the SE Corner (Cor. No. 2), thence 1500 feet west to the SW Corner (Cor. No. 3), thence 600 feet north to the NW Corner (Cor. No. 4), thence 1500 feet east to the Point of Beginning.

The Claim is approximately 1500 feet long and 600 feet wide, such that 1490 feet are claimed in a easterly direction and 10 feet in a westerly direction from the point of discovery (monument of location), at which the Notice of Location was posted, together with 300 feet on each side of the monument of location and center line of the Claim. The general course of the lode or vein is from the easterly to the westerly direction.

This claim is located in all or part of the following quarter section(s):

NE 1/4 of Section 35, T 24 N, R 50 E, M.D.B.M.

in EUREKA County, State of Nevada.

The work of location consisted of making a claim map as provided in N.R.S. 517.040.

Claimant

Alan R. Day

Agent - Alan R. Day

199416

BOOK 415 PAGE 444

BOOK 415 PAGE 445
OFFICIAL RECORDS
RECORDED AT THE REQUEST OF
PLATTE RIVER
2005 JUN 13 PM 3:12

EUREKA COUNTY, NEVADA
M.M. REBALEATI, RECORDER
FILE NO.

199417

FEES 20.50

**CERTIFICATE OF LOCATION
LODE MINING CLAIM
EUREKA COUNTY, NEVADA**

KNOW ALL MEN BY THESE PRESENTS, That
the undersigned hereby certifies that:

PLATTE RIVER GOLD
5401 LONGLEY LANE, #14
RENO, NEVADA 89511

has located the GAB 53 Lode Mining Claim on the 27 day of March, 2005 whose dimensions are approximately 1500 feet by 600 feet. By this Declaration and such location, the above named locator(s) claim all veins, lodes, ledges, deposits and surface ground within the boundaries of said claim.

Said claim is a lode it being situated in the above mentioned county and state, and it is distinctly marked on the ground so that its boundaries may be readily traced by four 2" x 2" wooden post four feet long. Each monument is marked with a scribed metal tag, which states the claim name and number, and the location of the monument with respect to the claim.

Beginning at the NE corner (Cor. No. 1), thence 600 feet south to the SE Corner (Cor. No. 2), thence 1500 feet west to the SW Corner (Cor. No. 3), thence 600 feet north to the NW Corner (Cor. No. 4), thence 1500 feet east to the Point of Beginning.

The Claim is approximately 1500 feet long and 600 feet wide, such that 1490 feet are claimed in a easterly direction and 10 feet in a westerly direction from the point of discovery (monument of location), at which the Notice of Location was posted, together with 300 feet on each side of the monument of location and center line of the Claim. The general course of the lode or vein is from the easterly to the westerly direction.

This claim is located in all or part of the following quarter section(s):

NE 1/4 of Section 35, T 24 N, R 50 E, M.D.B.M.

in EUREKA County, State of Nevada.

The work of location consisted of making a claim map as provided in N.R.S. 517.040.

Claimant

Alan R. Day

Agent - Alan R. Day

199417

BOOK 415 PAGE 446
OFFICIAL RECORDS
RECORDED AT THE REQUEST OF
PLATTE RIVER GOLD
2005 JUN 13 PM 3:12

EUREKA COUNTY, NEVADA
M.H. REBALEATI, RECORDER
FILE NO. FEES 20.50

**CERTIFICATE OF LOCATION
LODE MINING CLAIM
EUREKA COUNTY, NEVADA**

199418

KNOW ALL MEN BY THESE PRESENTS, That
the undersigned hereby certifies that:

PLATTE RIVER GOLD
5401 LONGLEY LANE, #14
RENO, NEVADA 89511

has located the GAB 54 Lode Mining Claim on the 27 day of March, 2005 whose dimensions are approximately 1500 feet by 600 feet. By this Declaration and such location, the above named locator(s) claim all veins, lodes, ledges, deposits and surface ground within the boundaries of said claim.

Said claim is a lode it being situated in the above mentioned county and state, and it is distinctly marked on the ground so that its boundaries may be readily traced by four 2" x 2" wooden post four feet long. Each monument is marked with a scribed metal tag, which states the claim name and number, and the location of the monument with respect to the claim.

Beginning at the NE corner (Cor. No. 1), thence 600 feet south to the SE Corner (Cor. No. 2), thence 1500 feet west to the SW Corner (Cor. No. 3), thence 600 feet north to the NW Corner (Cor. No. 4), thence 1500 feet east to the Point of Beginning.

The Claim is approximately 1500 feet long and 600 feet wide, such that 1490 feet are claimed in a easterly direction and 10 feet in a westerly direction from the point of discovery (monument of location), at which the Notice of Location was posted, together with 300 feet on each side of the monument of location and center line of the Claim. The general course of the lode or vein is from the easterly to the westerly direction.

This claim is located in all or part of the following quarter section(s):

NE 1/4 of Section 35, T 24 N, R 50 E, M.D.B.M.

in EUREKA County, State of Nevada.

The work of location consisted of making a claim map as provided in N.R.S. 517.040.

Claimant

Alan R. Day
Agent - Alan R. Day

199418

BOOK **415** PAGE **447**
OFFICIAL RECORDS
RECORDED AT THE REQUEST OF
PLATTE RIVER GOLD
2005 JUN 13 PM 3:12
EUREKA COUNTY, NEVADA
M.N. REBALEATI, RECORDER
FILE NO. FEES **20.50**
199419

CERTIFICATE OF LOCATION
LODE MINING CLAIM
EUREKA COUNTY, NEVADA

KNOW ALL MEN BY THESE PRESENTS, That
the undersigned hereby certifies that:

PLATTE RIVER GOLD
5401 LONGLEY LANE, #14
RENO, NEVADA 89511

has located the GAB 55 Lode Mining Claim on the 27 day of March, 2005 whose dimensions are approximately 1500 feet by 600 feet. By this Declaration and such location, the above named locator(s) claim all veins, lodes, ledges, deposits and surface ground within the boundaries of said claim.

Said claim is a lode it being situated in the above mentioned county and state, and it is distinctly marked on the ground so that its boundaries may be readily traced by four 2" x 2" wooden post four feet long. Each monument is marked with a scribed metal tag, which states the claim name and number, and the location of the monument with respect to the claim.

Beginning at the NE corner (Cor. No. 1), thence 600 feet south to the SE Corner (Cor. No. 2), thence 1500 feet west to the SW Corner (Cor. No. 3), thence 600 feet north to the NW Corner (Cor. No. 4), thence 1500 feet east to the Point of Beginning.

The Claim is approximately 1500 feet long and 600 feet wide, such that 1490 feet are claimed in a easterly direction and 10 feet in a westerly direction from the point of discovery (monument of location), at which the Notice of Location was posted, together with 300 feet on each side of the monument of location and center line of the Claim. The general course of the lode or vein is from the easterly to the westerly direction.

This claim is located in all or part of the following quarter section(s):

NE 1/4 of Section 35, T 24 N, R 50 E, M.D.B.M.

in EUREKA County, State of Nevada.

The work of location consisted of making a claim map as provided in N.R.S. 517.040.

Claimant
Alan R. Day

Agent - Alan R. Day

199419

BOOK **415** PAGE **447**

BOOK 415 PAGE 448
OFFICIAL RECORDS
RECORDED AT THE REQUEST OF
PLATTE RIVER GOLD
2005 JUN 13 PM 3:12

EUREKA COUNTY, NEVADA
M.N. REBALEATI, RECORDER
FILE NO. FEES 20.50

199420

**CERTIFICATE OF LOCATION
LODE MINING CLAIM
EUREKA COUNTY, NEVADA**

KNOW ALL MEN BY THESE PRESENTS, That
the undersigned hereby certifies that:

PLATTE RIVER GOLD
5401 LONGLEY LANE, #14
RENO, NEVADA 89511

has located the GAB 56 Lode Mining Claim on the 27 day of March, 2005 whose dimensions are approximately 1500 feet by 600 feet. By this Declaration and such location, the above named locator(s) claim all veins, lodes, ledges, deposits and surface ground within the boundaries of said claim.

Said claim is a lode it being situated in the above mentioned county and state, and it is distinctly marked on the ground so that its boundaries may be readily traced by four 2" x 2" wooden post four feet long. Each monument is marked with a scribed metal tag, which states the claim name and number, and the location of the monument with respect to the claim.

Beginning at the NE corner (Cor. No. 1), thence 600 feet south to the SE Corner (Cor. No. 2), thence 1500 feet west to the SW Corner (Cor. No. 3), thence 600 feet north to the NW Corner (Cor. No. 4), thence 1500 feet east to the Point of Beginning.

The Claim is approximately 1500 feet long and 600 feet wide, such that 1490 feet are claimed in a easterly direction and 10 feet in a westerly direction from the point of discovery (monument of location), at which the Notice of Location was posted, together with 300 feet on each side of the monument of location and center line of the Claim. The general course of the lode or vein is from the easterly to the westerly direction.

This claim is located in all or part of the following quarter section(s):

NE 1/4 of Section 35, T 24 N, R 50 E, M.D.B.M.
SE 1/4 of Section 35, T 24 N, R 50 E, M.D.B.M.

in EUREKA County, State of Nevada.

The work of location consisted of making a claim map as provided in N.R.S. 517.040.

Claimant

Alan R. Day

Agent - Alan R. Day

199420

BOOK 415 PAGE 448

BOOK 415 PAGE 449
OFFICIAL RECORDS
RECORDED AT THE REQUEST OF
PLATTE RIVER GOLD
2005 JUN 13 PM 3:12

EUREKA COUNTY, NEVADA
M.N. REBALEATI, RECORDER
FILE NO. FEES 20.50

**CERTIFICATE OF LOCATION
LODE MINING CLAIM
EUREKA COUNTY, NEVADA**

199421

KNOW ALL MEN BY THESE PRESENTS, That
the undersigned hereby certifies that:

PLATTE RIVER GOLD
5401 LONGLEY LANE, #14
RENO, NEVADA 89511

has located the GAB 57 Lode Mining Claim on the 27 day of March, 2005 whose dimensions are approximately 1500 feet by 600 feet. By this Declaration and such location, the above named locator(s) claim all veins, lodes, ledges, deposits and surface ground within the boundaries of said claim.

Said claim is a lode it being situated in the above mentioned county and state, and it is distinctly marked on the ground so that its boundaries may be readily traced by four 2" x 2" wooden post four feet long. Each monument is marked with a scribed metal tag, which states the claim name and number, and the location of the monument with respect to the claim.

Beginning at the NE corner (Cor. No. 1), thence 600 feet south to the SE Corner (Cor. No. 2), thence 1500 feet west to the SW Corner (Cor. No. 3), thence 600 feet north to the NW Corner (Cor. No. 4), thence 1500 feet east to the Point of Beginning.

The Claim is approximately 1500 feet long and 600 feet wide, such that 1490 feet are claimed in a easterly direction and 10 feet in a westerly direction from the point of discovery (monument of location), at which the Notice of Location was posted, together with 300 feet on each side of the monument of location and center line of the Claim. The general course of the lode or vein is from the easterly to the westerly direction.

This claim is located in all or part of the following quarter section(s):

SE 1/4 of Section 35, T 24 N, R 50 E, M.D.B.M.

in EUREKA County, State of Nevada.

The work of location consisted of making a claim map as provided in N.R.S. 517.040.

Claimant

Alan Day
Agent - Alan R. Day

199421

BOOK 415 PAGE 449

BOOK 445 PAGE 450
OFFICIAL RECORDS
RECORDED AT THE REQUEST OF
PLATTE RIVER GOLD
2005 JUN 13 PM 3:12

EUREKA COUNTY, NEVADA
M.N. REBALEATI, RECORDER
FILE NO. FEES 20.50

**CERTIFICATE OF LOCATION
LODE MINING CLAIM
EUREKA COUNTY, NEVADA**

199422

KNOW ALL MEN BY THESE PRESENTS, That
the undersigned hereby certifies that:

PLATTE RIVER GOLD
5401 LONGLEY LANE, #14
RENO, NEVADA 89511

has located the GAB 58 Lode Mining Claim on the 27 day of March, 2005 whose dimensions are approximately 1500 feet by 600 feet. By this Declaration and such location, the above named locator(s) claim all veins, lodes, ledges, deposits and surface ground within the boundaries of said claim.

Said claim is a lode it being situated in the above mentioned county and state, and it is distinctly marked on the ground so that its boundaries may be readily traced by four 2" x 2" wooden post four feet long. Each monument is marked with a scribed metal tag, which states the claim name and number, and the location of the monument with respect to the claim.

Beginning at the NE corner (Cor. No. 1), thence 600 feet south to the SE Corner (Cor. No. 2), thence 1500 feet west to the SW Corner (Cor. No. 3), thence 600 feet north to the NW Corner (Cor. No. 4), thence 1500 feet east to the Point of Beginning.

The Claim is approximately 1500 feet long and 600 feet wide, such that 1490 feet are claimed in a easterly direction and 10 feet in a westerly direction from the point of discovery (monument of location), at which the Notice of Location was posted, together with 300 feet on each side of the monument of location and center line of the Claim. The general course of the lode or vein is from the easterly to the westerly direction.

This claim is located in all or part of the following quarter section(s):

SE 1/4 of Section 35, T 24 N, R 50 E, M.D.B.M.

in EUREKA County, State of Nevada.

The work of location consisted of making a claim map as provided in N.R.S. 517.040.

Claimant

Alan R. Day
Agent - Alan R. Day

199422

BOOK 445 PAGE 450

BOOK **415** PAGE **451**
OFFICIAL RECORDS
RECORDED AT THE REQUEST OF
PLATTE RIVER GOLD
2005 JUN 13 PM 3:13

EUREKA COUNTY, NEVADA
M.N. REBALEATI, RECORDER
FILE NO. FEES **20.50**

**CERTIFICATE OF LOCATION
LODE MINING CLAIM
EUREKA COUNTY, NEVADA**

199423

KNOW ALL MEN BY THESE PRESENTS, That
the undersigned hereby certifies that:

PLATTE RIVER GOLD
5401 LONGLEY LANE, #14
RENO, NEVADA 89511

has located the GAB 59 Lode Mining Claim on the 27 day of March, 2005 whose dimensions are approximately 1500 feet by 600 feet. By this Declaration and such location, the above named locator(s) claim all veins, lodes, ledges, deposits and surface ground within the boundaries of said claim.

Said claim is a lode it being situated in the above mentioned county and state, and it is distinctly marked on the ground so that its boundaries may be readily traced by four 2" x 2" wooden post four feet long. Each monument is marked with a scribed metal tag, which states the claim name and number, and the location of the monument with respect to the claim.

Beginning at the NE corner (Cor. No. 1), thence 600 feet south to the SE Corner (Cor. No. 2), thence 1500 feet west to the SW Corner (Cor. No. 3), thence 600 feet north to the NW Corner (Cor. No. 4), thence 1500 feet east to the Point of Beginning.

The Claim is approximately 1500 feet long and 600 feet wide, such that 1490 feet are claimed in a easterly direction and 10 feet in a westerly direction from the point of discovery (monument of location), at which the Notice of Location was posted, together with 300 feet on each side of the monument of location and center line of the Claim. The general course of the lode or vein is from the easterly to the westerly direction.

This claim is located in all or part of the following quarter section(s):

SE 1/4 of Section 35, T 24 N, R 50 E, M.D.B.M.

in EUREKA County, State of Nevada.

The work of location consisted of making a claim map as provided in N.R.S. 517.040.

Claimant
Alan R. Day
Agent - Alan R. Day

199423

BOOK **415** PAGE **451**

BOOK 416 PAGE 452
OFFICIAL RECORDS
RECORDED AT THE REQUEST OF
PLATTE RIVER GOLD
2005 JUN 13 PM 3:13

EUREKA COUNTY, NEVADA
M.N. REBALEATI, RECORDER
FILE NO. FEES 20.50

**CERTIFICATE OF LOCATION
LODE MINING CLAIM
EUREKA COUNTY, NEVADA**

199424

KNOW ALL MEN BY THESE PRESENTS, That
the undersigned hereby certifies that:

PLATTE RIVER GOLD
5401 LONGLEY LANE, #14
RENO, NEVADA 89511

has located the GAB 60 Lode Mining Claim on the 27 day of March, 2005 whose dimensions are approximately 1500 feet by 600 feet. By this Declaration and such location, the above named locator(s) claim all veins, lodes, ledges, deposits and surface ground within the boundaries of said claim.

Said claim is a lode it being situated in the above mentioned county and state, and it is distinctly marked on the ground so that its boundaries may be readily traced by four 2" x 2" wooden post four feet long. Each monument is marked with a scribed metal tag, which states the claim name and number, and the location of the monument with respect to the claim.

Beginning at the NE corner (Cor. No. 1), thence 600 feet south to the SE Corner (Cor. No. 2), thence 1500 feet west to the SW Corner (Cor. No. 3), thence 600 feet north to the NW Corner (Cor. No. 4), thence 1500 feet east to the Point of Beginning.

The Claim is approximately 1500 feet long and 600 feet wide, such that 1490 feet are claimed in a easterly direction and 10 feet in a westerly direction from the point of discovery (monument of location), at which the Notice of Location was posted, together with 300 feet on each side of the monument of location and center line of the Claim. The general course of the lode or vein is from the easterly to the westerly direction.

This claim is located in all or part of the following quarter section(s):

NE 1/4 of Section 1, T 23 1/2 N, R 50 E, M.D.B.M.
SE 1/4 of Section 35, T 24 N, R 50 E, M.D.B.M.

in EUREKA County, State of Nevada.

The work of location consisted of making a claim map as provided in N.R.S. 517.040.

Claimant
Alan R. Day
Agent - Alan R. Day

199424

BOOK 415 PAGE 452

BOOK 415 PAGE 453
OFFICIAL RECORDS
RECORDED AT THE REQUEST OF
PLATTE RIVER GOLD
2005 JUN 13 PM 3:13

EUREKA COUNTY, NEVADA
M.N. REBALEATI, RECORDER
FILE NO. FEES 20.50

199425

**CERTIFICATE OF LOCATION
LODE MINING CLAIM
EUREKA COUNTY, NEVADA**

KNOW ALL MEN BY THESE PRESENTS, That
the undersigned hereby certifies that:

PLATTE RIVER GOLD
5401 LONGLEY LANE, #14
RENO, NEVADA 89511

has located the GAB 61 Lode Mining Claim on the 27 day of March, 2005 whose dimensions are approximately 1500 feet by 600 feet. By this Declaration and such location, the above named locator(s) claim all veins, lodes, ledges, deposits and surface ground within the boundaries of said claim.

Said claim is a lode it being situated in the above mentioned county and state, and it is distinctly marked on the ground so that its boundaries may be readily traced by four 2" x 2" wooden post four feet long. Each monument is marked with a scribed metal tag, which states the claim name and number, and the location of the monument with respect to the claim.

Beginning at the NE corner (Cor. No. 1), thence 600 feet south to the SE Corner (Cor. No. 2), thence 1500 feet west to the SW Corner (Cor. No. 3), thence 600 feet north to the NW Corner (Cor. No. 4), thence 1500 feet east to the Point of Beginning.

The Claim is approximately 1500 feet long and 600 feet wide, such that 10 feet are claimed in a easterly direction and 1490 feet in a westerly direction from the point of discovery (monument of location), at which the Notice of Location was posted, together with 300 feet on each side of the monument of location and center line of the Claim. The general course of the lode or vein is from the easterly to the westerly direction.

This claim is located in all or part of the following quarter section(s):

SE 1/4 of Section 35, T 24 N, R 50 E, M.D.B.M.
SW 1/4 of Section 36, T 24 N, R 50 E, M.D.B.M.

in EUREKA County, State of Nevada.

The work of location consisted of making a claim map as provided in N.R.S. 517.040.

Claimant

Alan R. Day
Agent -- Alan R. Day

199425

BOOK 415 PAGE 454
OFFICIAL RECORDS
RECORDED AT THE REQUEST OF
PLATTE RIVER GOLD
2005 JUN 13 PM 3:13

EUREKA COUNTY, NEVADA
M.N. REBALEATI, RECORDER
FILE NO. FEES 20.50

199426

**CERTIFICATE OF LOCATION
LODE MINING CLAIM
EUREKA COUNTY, NEVADA**

KNOW ALL MEN BY THESE PRESENTS, That
the undersigned hereby certifies that:

PLATTE RIVER GOLD
5401 LONGLEY LANE, #14
RENO, NEVADA 89511

has located the GAB 62 Lode Mining Claim on the 27 day of March, 2005 whose dimensions are approximately 1500 feet by 600 feet. By this Declaration and such location, the above named locator(s) claim all veins, lodes, ledges, deposits and surface ground within the boundaries of said claim.

Said claim is a lode it being situated in the above mentioned county and state, and it is distinctly marked on the ground so that its boundaries may be readily traced by four 2" x 2" wooden post four feet long. Each monument is marked with a scribed metal tag, which states the claim name and number, and the location of the monument with respect to the claim.

Beginning at the NE corner (Cor. No. 1), thence 600 feet south to the SE Corner (Cor. No. 2), thence 1500 feet west to the SW Corner (Cor. No. 3), thence 600 feet north to the NW Corner (Cor. No. 4), thence 1500 feet east to the Point of Beginning.

The Claim is approximately 1500 feet long and 600 feet wide, such that 1490 feet are claimed in a easterly direction and 10 feet in a westerly direction from the point of discovery (monument of location), at which the Notice of Location was posted, together with 300 feet on each side of the monument of location and center line of the Claim. The general course of the lode or vein is from the easterly to the westerly direction.

This claim is located in all or part of the following quarter section(s):

SE 1/4 of Section 36, T 24 N, R 50 E, M.D.B.M.
SW 1/4 of Section 36, T 24 N, R 50 E, M.D.B.M.

in EUREKA County, State of Nevada.

The work of location consisted of making a claim map as provided in N.R.S. 517.040.

Claimant

Alan R. Day
Agent - Alan R. Day

199426

BOOK 415 PAGE 454

BOOK 415 PAGE 455
OFFICIAL RECORDS
RECORDED AT THE REQUEST OF
PLATTE RIVER GOLD
2005 JUN 13 PM 3:13

EUREKA COUNTY, NEVADA
M.H. REBALEATI, RECORDER
FILE NO. FEES 20.50

**CERTIFICATE OF LOCATION
LODE MINING CLAIM
EUREKA COUNTY, NEVADA**

199427

KNOW ALL MEN BY THESE PRESENTS, That
the undersigned hereby certifies that:

PLATTE RIVER GOLD
5401 LONGLEY LANE, #14
RENO, NEVADA 89511

has located the GAB 63 Lode Mining Claim on the 27 day of March, 2005 whose dimensions are approximately 1500 feet by 600 feet. By this Declaration and such location, the above named locator(s) claim all veins, lodes, ledges, deposits and surface ground within the boundaries of said claim.

Said claim is a lode it being situated in the above mentioned county and state, and it is distinctly marked on the ground so that its boundaries may be readily traced by four 2" x 2" wooden post four feet long. Each monument is marked with a scribed metal tag, which states the claim name and number, and the location of the monument with respect to the claim.

Beginning at the NE corner (Cor. No. 1), thence 600 feet south to the SE Corner (Cor. No. 2), thence 1500 feet west to the SW Corner (Cor. No. 3), thence 600 feet north to the NW Corner (Cor. No. 4), thence 1500 feet east to the Point of Beginning.


The Claim is approximately 1500 feet long and 600 feet wide, such that 10 feet are claimed in a easterly direction and 1490 feet in a westerly direction from the point of discovery (monument of location), at which the Notice of Location was posted, together with 300 feet on each side of the monument of location and center line of the Claim. The general course of the lode or vein is from the easterly to the westerly direction.

This claim is located in all or part of the following quarter section(s):

SE 1/4 of Section 35, T 24 N, R 50 E, M.D.B.M.
SW 1/4 of Section 36, T 24 N, R 50 E, M.D.B.M.

in EUREKA County, State of Nevada.

The work of location consisted of making a claim map as provided in N.R.S. 517.040.

Claimant


Agent - Alan R. Day

199427

BOOK 415 PAGE 455

BOOK 415 PAGE 456
OFFICIAL RECORDS
RECORDED AT THE REQUEST OF
PLATTE RIVER GOLD
2005 JUN 13 PM 3:13

EUREKA COUNTY, NEVADA
M.N. REBALEATI, RECORDER
FILE NO. FEES 20.50

**CERTIFICATE OF LOCATION
LODE MINING CLAIM
EUREKA COUNTY, NEVADA**

199428

KNOW ALL MEN BY THESE PRESENTS, That
the undersigned hereby certifies that:

PLATTE RIVER GOLD
5401 LONGLEY LANE, #14
RENO, NEVADA 89511

has located the GAB 64 Lode Mining Claim on the 27 day of March, 2005 whose dimensions are approximately 1500 feet by 600 feet. By this Declaration and such location, the above named locator(s) claim all veins, lodes, ledges, deposits and surface ground within the boundaries of said claim.

Said claim is a lode it being situated in the above mentioned county and state, and it is distinctly marked on the ground so that its boundaries may be readily traced by four 2" x 2" wooden post four feet long. Each monument is marked with a scribed metal tag, which states the claim name and number, and the location of the monument with respect to the claim.

Beginning at the NE corner (Cor. No. 1), thence 600 feet south to the SE Corner (Cor. No. 2), thence 1500 feet west to the SW Corner (Cor. No. 3), thence 600 feet north to the NW Corner (Cor. No. 4), thence 1500 feet east to the Point of Beginning.

The Claim is approximately 1500 feet long and 600 feet wide, such that 1490 feet are claimed in a easterly direction and 10 feet in a westerly direction from the point of discovery (monument of location), at which the Notice of Location was posted, together with 300 feet on each side of the monument of location and center line of the Claim. The general course of the lode or vein is from the easterly to the westerly direction.

This claim is located in all or part of the following quarter section(s):

SE 1/4 of Section 36, T 24 N, R 50 E, M.D.B.M.
SW 1/4 of Section 36, T 24 N, R 50 E, M.D.B.M.

in EUREKA County, State of Nevada.

The work of location consisted of making a claim map as provided in N.R.S. 517.040.

Claimant
Alan R. Day

Agent - Alan R. Day

199428

BOOK **415** PAGE **457**
OFFICIAL RECORDS
RECORDED AT THE REQUEST OF
PLATTE RIVER GOLD
2005 JUN 13 PM 3:18

EUREKA COUNTY, NEVADA
M.N. REDEALATI, RECORDER
FILE NO. **20.50**

CERTIFICATE OF LOCATION
LODE MINING CLAIM
EUREKA COUNTY, NEVADA

199429

KNOW ALL MEN BY THESE PRESENTS, That
the undersigned hereby certifies that:

PLATTE RIVER GOLD
5401 LONGLEY LANE, #14
RENO, NEVADA 89511

has located the GAB 65 Lode Mining Claim on the 27 day of March, 2005 whose dimensions are approximately 1500 feet by 600 feet. By this Declaration and such location, the above named locator(s) claim all veins, lodes, ledges, deposits and surface ground within the boundaries of said claim.

Said claim is a lode it being situated in the above mentioned county and state, and it is distinctly marked on the ground so that its boundaries may be readily traced by four 2" x 2" wooden post four feet long. Each monument is marked with a scribed metal tag, which states the claim name and number, and the location of the monument with respect to the claim.

Beginning at the NE corner (Cor. No. 1), thence 600 feet south to the SE Corner (Cor. No. 2), thence 1500 feet west to the SW Corner (Cor. No. 3), thence 600 feet north to the NW Corner (Cor. No. 4), thence 1500 feet east to the Point of Beginning.

The Claim is approximately 1500 feet long and 600 feet wide, such that 10 feet are claimed in a easterly direction and 1490 feet in a westerly direction from the point of discovery (monument of location), at which the Notice of Location was posted, together with 300 feet on each side of the monument of location and center line of the Claim. The general course of the lode or vein is from the easterly to the westerly direction.

This claim is located in all or part of the following quarter section(s):

SE 1/4 of Section 35, T 24 N, R 50 E, M.D.B.M.
SW 1/4 of Section 36, T 24 N, R 50 E, M.D.B.M.

in EUREKA County, State of Nevada.

The work of location consisted of making a claim map as provided in N.R.S. 517.040.

Claimant


Agent - Alan R. Day

199429

BOOK 415 PAGE 458
OFFICIAL RECORDS
RECORDED AT THE REQUEST OF
PLATTE RIVER GOLD
2005 JUN 13 PM 3:13

EUREKA COUNTY, NEVADA
M.H. REBALEATI, RECORDER
FILE NO. FEES 20.50

**CERTIFICATE OF LOCATION
LODE MINING CLAIM
EUREKA COUNTY, NEVADA**

199430

KNOW ALL MEN BY THESE PRESENTS, That
the undersigned hereby certifies that:

PLATTE RIVER GOLD
5401 LONGLEY LANE, #14
RENO, NEVADA 89511

has located the GAB 66 Lode Mining Claim on the 27 day of March, 2005 whose dimensions are approximately 1500 feet by 600 feet. By this Declaration and such location, the above named locator(s) claim all veins, lodes, ledges, deposits and surface ground within the boundaries of said claim.

Said claim is a lode it being situated in the above mentioned county and state, and it is distinctly marked on the ground so that its boundaries may be readily traced by four 2" x 2" wooden post four feet long. Each monument is marked with a scribed metal tag, which states the claim name and number, and the location of the monument with respect to the claim.

Beginning at the NE corner (Cor. No. 1), thence 600 feet south to the SE Corner (Cor. No. 2), thence 1500 feet west to the SW Corner (Cor. No. 3), thence 600 feet north to the NW Corner (Cor. No. 4), thence 1500 feet east to the Point of Beginning.

The Claim is approximately 1500 feet long and 600 feet wide, such that 1490 feet are claimed in a easterly direction and 10 feet in a westerly direction from the point of discovery (monument of location), at which the Notice of Location was posted, together with 300 feet on each side of the monument of location and center line of the Claim. The general course of the lode or vein is from the easterly to the westerly direction.

This claim is located in all or part of the following quarter section(s):

SE 1/4 of Section 36, T 24 N, R 50 E, M.D.B.M.
SW 1/4 of Section 36, T 24 N, R 50 E, M.D.B.M.

in EUREKA County, State of Nevada.

The work of location consisted of making a claim map as provided in N.R.S. 517.040.

Claimant
Alan R. Day

Agent - Alan R. Day

199430

BOOK 415 PAGE 458

BOOK 415 PAGE 459
OFFICIAL RECORDS
RECORDED AT THE REQUEST OF
PLATTE RIVER GOLD
2005 JUN 13 PM 3:13

EUREKA COUNTY, NEVADA
M.N. REBALEATI, RECORDER
FILE NO. FEES 20.50

**CERTIFICATE OF LOCATION
LODE MINING CLAIM
EUREKA COUNTY, NEVADA**

199431

KNOW ALL MEN BY THESE PRESENTS, That
the undersigned hereby certifies that:

PLATTE RIVER GOLD
5401 LONGLEY LANE, #14
RENO, NEVADA 89511

has located the GAB 67 Lode Mining Claim on the 27 day of March, 2005 whose dimensions are approximately 1500 feet by 600 feet. By this Declaration and such location, the above named locator(s) claim all veins, lodes, ledges, deposits and surface ground within the boundaries of said claim.

Said claim is a lode it being situated in the above mentioned county and state, and it is distinctly marked on the ground so that its boundaries may be readily traced by four 2" x 2" wooden post four feet long. Each monument is marked with a scribed metal tag, which states the claim name and number, and the location of the monument with respect to the claim.

Beginning at the NE corner (Cor. No. 1), thence 600 feet south to the SE Corner (Cor. No. 2), thence 1500 feet west to the SW Corner (Cor. No. 3), thence 600 feet north to the NW Corner (Cor. No. 4), thence 1500 feet east to the Point of Beginning.

The Claim is approximately 1500 feet long and 600 feet wide, such that 10 feet are claimed in a easterly direction and 1490 feet in a westerly direction from the point of discovery (monument of location), at which the Notice of Location was posted, together with 300 feet on each side of the monument of location and center line of the Claim. The general course of the lode or vein is from the easterly to the westerly direction.

This claim is located in all or part of the following quarter section(s):

NE 1/4 of Section 1, T 23 1/2 N, R 50 E, M.D.B.M.
NW 1/4 of Section 6, T 23 N, R 51 E, M.D.B.M.
SE 1/4 of Section 35, T 24 N, R 50 E, M.D.B.M.
SW 1/4 of Section 36, T 24 N, R 50 E, M.D.B.M.

in EUREKA County, State of Nevada.

The work of location consisted of making a claim map as provided in N.R.S. 517.040.

Claimant
Alan R. Day

Agent - Alan R. Day
199431

BOOK 415 PAGE 459

BOOK 415 PAGE 460
OFFICIAL RECORDS
RECORDED AT THE REQUEST OF
PLATTE RIVER GOLD
2005 JUN 13 PM 3:13

EUREKA COUNTY, NEVADA
M.N. REBALEATI, RECORDER
FILE NO. FEES 20.50

199432

CERTIFICATE OF LOCATION
LODE MINING CLAIM
EUREKA COUNTY, NEVADA

KNOW ALL MEN BY THESE PRESENTS, That
the undersigned hereby certifies that:

PLATTE RIVER GOLD
5401 LONGLEY LANE, #14
RENO, NEVADA 89511

has located the GAB 68 Lode Mining Claim on the 27 day of March, 2005 whose dimensions are approximately 1500 feet by 600 feet. By this Declaration and such location, the above named locator(s) claim all veins, lodes, ledges, deposits and surface ground within the boundaries of said claim.

Said claim is a lode it being situated in the above mentioned county and state, and it is distinctly marked on the ground so that its boundaries may be readily traced by four 2" x 2" wooden post four feet long. Each monument is marked with a scribed metal tag, which states the claim name and number, and the location of the monument with respect to the claim.

Beginning at the NE corner (Cor. No. 1), thence 600 feet south to the SE Corner (Cor. No. 2), thence 1500 feet west to the SW Corner (Cor. No. 3), thence 600 feet north to the NW Corner (Cor. No. 4), thence 1500 feet east to the Point of Beginning.


The Claim is approximately 1500 feet long and 600 feet wide, such that 1490 feet are claimed in a easterly direction and 10 feet in a westerly direction from the point of discovery (monument of location), at which the Notice of Location was posted, together with 300 feet on each side of the monument of location and center line of the Claim. The general course of the lode or vein is from the easterly to the westerly direction.

This claim is located in all or part of the following quarter section(s):

NE 1/4 of Section 6, T 23 N, R 51 E, M.D.B.M.
NW 1/4 of Section 6, T 23 N, R 51 E, M.D.B.M.
SE 1/4 of Section 36, T 24 N, R 50 E, M.D.B.M.
SW 1/4 of Section 36, T 24 N, R 50 E, M.D.B.M.

in EUREKA County, State of Nevada.

The work of location consisted of making a claim map as provided in N.R.S. 517.040.

Claimant


Agent - Alan R. Day

199432

BOOK 415 PAGE 460

BOOK 415 PAGE 461
OFFICIAL RECORDS
RECORDED AT THE REQUEST OF
PLATTE RIVER GOLD
2005 JUN 13 PM 3:13

EUREKA COUNTY, NEVADA
M.N. REBALEATI, RECORDER
FILE NO. FEES 20.50

CERTIFICATE OF LOCATION
LODE MINING CLAIM
EUREKA COUNTY, NEVADA

199433

KNOW ALL MEN BY THESE PRESENTS, That
the undersigned hereby certifies that:

PLATTE RIVER GOLD
5401 LONGLEY LANE, #14
RENO, NEVADA 89511

has located the GAB 69 Lode Mining Claim on the 28 day of March, 2005 whose dimensions are approximately 1500 feet by 600 feet. By this Declaration and such location, the above named locator(s) claim all veins, lodes, ledges, deposits and surface ground within the boundaries of said claim.

Said claim is a lode it being situated in the above mentioned county and state, and it is distinctly marked on the ground so that its boundaries may be readily traced by four 2" x 2" wooden post four feet long. Each monument is marked with a scribed metal tag, which states the claim name and number, and the location of the monument with respect to the claim.

Beginning at the NE corner (Cor. No. 1), thence 600 feet south to the SE Corner (Cor. No. 2), thence 1500 feet west to the SW Corner (Cor. No. 3), thence 600 feet north to the NW Corner (Cor. No. 4), thence 1500 feet east to the Point of Beginning.

The Claim is approximately 1500 feet long and 600 feet wide, such that 1490 feet are claimed in a easterly direction and 10 feet in a westerly direction from the point of discovery (monument of location), at which the Notice of Location was posted, together with 300 feet on each side of the monument of location and center line of the Claim. The general course of the lode or vein is from the easterly to the westerly direction.

This claim is located in all or part of the following quarter section(s):

NE 1/4 of Section 36, T 24 N, R 50 E, M.D.B.M.
NW 1/4 of Section 31, T 24 N, R 51 E, M.D.B.M.

in EUREKA County, State of Nevada.

The work of location consisted of making a claim map as provided in N.R.S. 517.040.

Claimant
Alan R. Day

Agent - Alan R. Day

199433

BOOK 415 PAGE 462
OFFICIAL RECORDS
RECORDED AT THE REQUEST OF
PLATTE RIVER GOLD
2005 JUN 13 PM 3:17

EUREKA COUNTY, NEVADA
M.N. REBALEATI, RECORDER
FILE NO.

199434

FEES 20.50

**CERTIFICATE OF LOCATION
LODE MINING CLAIM
EUREKA COUNTY, NEVADA**

KNOW ALL MEN BY THESE PRESENTS, That
the undersigned hereby certifies that:

PLATTE RIVER GOLD
5401 LONGLEY LANE, #14
RENO, NEVADA 89511

has located the GAB 70 Lode Mining Claim on the 28 day of March, 2005 whose dimensions are approximately 1500 feet by 600 feet. By this Declaration and such location, the above named locator(s) claim all veins, lodes, ledges, deposits and surface ground within the boundaries of said claim.

Said claim is a lode it being situated in the above mentioned county and state, and it is distinctly marked on the ground so that its boundaries may be readily traced by four 2" x 2" wooden post four feet long. Each monument is marked with a scribed metal tag, which states the claim name and number, and the location of the monument with respect to the claim.

Beginning at the NE corner (Cor. No. 1), thence 600 feet south to the SE Corner (Cor. No. 2), thence 1500 feet west to the SW Corner (Cor. No. 3), thence 600 feet north to the NW Corner (Cor. No. 4), thence 1500 feet east to the Point of Beginning.

The Claim is approximately 1500 feet long and 600 feet wide, such that 1490 feet are claimed in a easterly direction and 10 feet in a westerly direction from the point of discovery (monument of location), at which the Notice of Location was posted, together with 300 feet on each side of the monument of location and center line of the Claim. The general course of the lode or vein is from the easterly to the westerly direction.

This claim is located in all or part of the following quarter section(s):

NE 1/4 of Section 36, T 24 N, R 50 E, M.D.B.M.
NW 1/4 of Section 31, T 24 N, R 51 E, M.D.B.M.

in EUREKA County, State of Nevada.

The work of location consisted of making a claim map as provided in N.R.S. 517.040.

Claimant

Alan R. Day

Agent - Alan R. Day

199434

BOOK 415 PAGE 463
OFFICIAL RECORDS
RECORDED AT THE REQUEST OF
PLATTE RIVER GOLD
2005 JUN 13 PM 3:17
EUREKA COUNTY, NEVADA
M.N. REBALEATI, RECORDER
FILE NO. FEES 20.50

**CERTIFICATE OF LOCATION
LODE MINING CLAIM
EUREKA COUNTY, NEVADA**

199435

KNOW ALL MEN BY THESE PRESENTS, That
the undersigned hereby certifies that:

PLATTE RIVER GOLD
5401 LONGLEY LANE, #14
RENO, NEVADA 89511

has located the GAB 71 Lode Mining Claim on the 28 day of March, 2005 whose dimensions are approximately 1500 feet by 600 feet. By this Declaration and such location, the above named locator(s) claim all veins, lodes, ledges, deposits and surface ground within the boundaries of said claim.

Said claim is a lode it being situated in the above mentioned county and state, and it is distinctly marked on the ground so that its boundaries may be readily traced by four 2" x 2" wooden post four feet long. Each monument is marked with a scribed metal tag, which states the claim name and number, and the location of the monument with respect to the claim.

Beginning at the NE corner (Cor. No. 1), thence 600 feet south to the SE Corner (Cor. No. 2), thence 1500 feet west to the SW Corner (Cor. No. 3), thence 600 feet north to the NW Corner (Cor. No. 4), thence 1500 feet east to the Point of Beginning.

The Claim is approximately 1500 feet long and 600 feet wide, such that 1490 feet are claimed in a easterly direction and 10 feet in a westerly direction from the point of discovery (monument of location), at which the Notice of Location was posted, together with 300 feet on each side of the monument of location and center line of the Claim. The general course of the lode or vein is from the easterly to the westerly direction.

This claim is located in all or part of the following quarter section(s):

NE 1/4 of Section 36, T 24 N, R 50 E, M.D.B.M.
NW 1/4 of Section 31, T 24 N, R 51 E, M.D.B.M.

in EUREKA County, State of Nevada.

The work of location consisted of making a claim map as provided in N.R.S. 517.040.

Claimant
Alan R. Day

Agent - Alan R. Day

199435

BOOK 415 PAGE 463

BOOK 415 PAGE 464
OFFICIAL RECORDS
RECORDED AT THE REQUEST OF
PLATTE RIVER GOLD
2005 JUN 13 PM 3:17

EUREKA COUNTY, NEVADA
M.N. REBALEATI, RECORDER
FILE NO. FEES 20.50

**CERTIFICATE OF LOCATION
LODE MINING CLAIM
EUREKA COUNTY, NEVADA**

199436

KNOW ALL MEN BY THESE PRESENTS, That
the undersigned hereby certifies that:

PLATTE RIVER GOLD
5401 LONGLEY LANE, #14
RENO, NEVADA 89511

has located the GAB 72 Lode Mining Claim on the 28 day of March, 2005 whose dimensions are approximately 1500 feet by 600 feet. By this Declaration and such location, the above named locator(s) claim all veins, lodes, ledges, deposits and surface ground within the boundaries of said claim.

Said claim is a lode it being situated in the above mentioned county and state, and it is distinctly marked on the ground so that its boundaries may be readily traced by four 2" x 2" wooden post four feet long. Each monument is marked with a scribed metal tag, which states the claim name and number, and the location of the monument with respect to the claim.

Beginning at the NE corner (Cor. No. 1), thence 600 feet south to the SE Corner (Cor. No. 2), thence 1500 feet west to the SW Corner (Cor. No. 3), thence 600 feet north to the NW Corner (Cor. No. 4), thence 1500 feet east to the Point of Beginning.

The Claim is approximately 1500 feet long and 600 feet wide, such that 10 feet are claimed in a easterly direction and 1490 feet in a westerly direction from the point of discovery (monument of location), at which the Notice of Location was posted, together with 300 feet on each side of the monument of location and center line of the Claim. The general course of the lode or vein is from the easterly to the westerly direction.

This claim is located in all or part of the following quarter section(s):

NE 1/4 of Section 36, T 24 N, R 50 E, M.D.B.M.
SE 1/4 of Section 36, T 24 N, R 50 E, M.D.B.M.

in EUREKA County, State of Nevada.

The work of location consisted of making a claim map as provided in N.R.S. 517.040.

Claimant
Alan R. Day

Agent - Alan R. Day

199436

BOOK 415 PAGE 464

BOOK 415 PAGE 465
OFFICIAL RECORDS
RECORDED AT THE REQUEST OF
PLATTE RIVER GOLD
2005 JUN 13 PM 3:17

EUREKA COUNTY, NEVADA
M.N. REBALEATI, RECORDER
FILE NO. FEES 20.50

199437

**CERTIFICATE OF LOCATION
LODE MINING CLAIM
EUREKA COUNTY, NEVADA**

KNOW ALL MEN BY THESE PRESENTS, That
the undersigned hereby certifies that:

PLATTE RIVER GOLD
5401 LONGLEY LANE, #14
RENO, NEVADA 89511

has located the GAB 73 Lode Mining Claim on the 28 day of March, 2005 whose dimensions are approximately 1500 feet by 600 feet. By this Declaration and such location, the above named locator(s) claim all veins, lodes, ledges, deposits and surface ground within the boundaries of said claim.

Said claim is a lode it being situated in the above mentioned county and state, and it is distinctly marked on the ground so that its boundaries may be readily traced by four 2" x 2" wooden post four feet long. Each monument is marked with a scribed metal tag, which states the claim name and number, and the location of the monument with respect to the claim.

Beginning at the NE corner (Cor. No. 1), thence 600 feet south to the SE Corner (Cor. No. 2), thence 1500 feet west to the SW Corner (Cor. No. 3), thence 600 feet north to the NW Corner (Cor. No. 4), thence 1500 feet east to the Point of Beginning.

The Claim is approximately 1500 feet long and 600 feet wide, such that 1490 feet are claimed in a easterly direction and 10 feet in a westerly direction from the point of discovery (monument of location), at which the Notice of Location was posted, together with 300 feet on each side of the monument of location and center line of the Claim. The general course of the lode or vein is from the easterly to the westerly direction.

This claim is located in all or part of the following quarter section(s):

NE 1/4 of Section 36, T 24 N, R 50 E, M.D.B.M.
NW 1/4 of Section 31, T 24 N, R 51 E, M.D.B.M.
SE 1/4 of Section 36, T 24 N, R 50 E, M.D.B.M.
SW 1/4 of Section 31, T 24 N, R 51 E, M.D.B.M.

in EUREKA County, State of Nevada.

The work of location consisted of making a claim map as provided in N.R.S. 517.040.

Claimant
Alan R. Day

Agent - Alan R. Day

199437

BOOK 415 PAGE 465

BOOK 415 PAGE 466
OFFICIAL RECORDS
RECORDED AT THE REQUEST OF
PLATTE RIVER GOLD
2005 JUN 13 PM 3:17

EUREKA COUNTY, NEVADA
M.N. REBALEATI, RECORDER
FILE NO. FEES 20.50
199438

**CERTIFICATE OF LOCATION
LODE MINING CLAIM
EUREKA COUNTY, NEVADA**

KNOW ALL MEN BY THESE PRESENTS, That
the undersigned hereby certifies that:

PLATTE RIVER GOLD
5401 LONGLEY LANE, #14
RENO, NEVADA 89511

has located the GAB 74 Lode Mining Claim on the 28 day of March, 2005 whose dimensions are approximately 1500 feet by 600 feet. By this Declaration and such location, the above named locator(s) claim all veins, lodes, ledges, deposits and surface ground within the boundaries of said claim.

Said claim is a lode it being situated in the above mentioned county and state, and it is distinctly marked on the ground so that its boundaries may be readily traced by four 2" x 2" wooden post four feet long. Each monument is marked with a scribed metal tag, which states the claim name and number, and the location of the monument with respect to the claim.

Beginning at the NE corner (Cor. No. 1), thence 600 feet south to the SE Corner (Cor. No. 2), thence 1500 feet west to the SW Corner (Cor. No. 3), thence 600 feet north to the NW Corner (Cor. No. 4), thence 1500 feet east to the Point of Beginning.

The Claim is approximately 1500 feet long and 600 feet wide, such that 10 feet are claimed in a easterly direction and 1490 feet in a westerly direction from the point of discovery (monument of location), at which the Notice of Location was posted, together with 300 feet on each side of the monument of location and center line of the Claim. The general course of the lode or vein is from the easterly to the westerly direction.

This claim is located in all or part of the following quarter section(s):

SE 1/4 of Section 36, T 24 N, R 50 E, M.D.B.M.

in EUREKA County, State of Nevada.

The work of location consisted of making a claim map as provided in N.R.S. 517.040.

Claimant

Alan R. Day

Agent - Alan R. Day

199438

BOOK 415 PAGE 466

BOOK 415 PAGE 467
OFFICIAL RECORDS
RECORDED AT THE REQUEST OF
PLATTE RIVER GOLD
2005 JUN 13 PM 3:17

EUREKA COUNTY, NEVADA
M.N. REBALEATI, RECORDER
FILE NO. FEES 20.50
199439

**CERTIFICATE OF LOCATION
LODE MINING CLAIM
EUREKA COUNTY, NEVADA**

KNOW ALL MEN BY THESE PRESENTS, That
the undersigned hereby certifies that:

PLATTE RIVER GOLD
5401 LONGLEY LANE, #14
RENO, NEVADA 89511

has located the GAB 75 Lode Mining Claim on the 28 day of March, 2005 whose dimensions are approximately 1500 feet by 600 feet. By this Declaration and such location, the above named locator(s) claim all veins, lodes, ledges, deposits and surface ground within the boundaries of said claim.

Said claim is a lode it being situated in the above mentioned county and state, and it is distinctly marked on the ground so that its boundaries may be readily traced by four 2" x 2" wooden post four feet long. Each monument is marked with a scribed metal tag, which states the claim name and number, and the location of the monument with respect to the claim.

Beginning at the NE corner (Cor. No. 1), thence 600 feet south to the SE Corner (Cor. No. 2), thence 1500 feet west to the SW Corner (Cor. No. 3), thence 600 feet north to the NW Corner (Cor. No. 4), thence 1500 feet east to the Point of Beginning.

The Claim is approximately 1500 feet long and 600 feet wide, such that 1490 feet are claimed in a easterly direction and 10 feet in a westerly direction from the point of discovery (monument of location), at which the Notice of Location was posted, together with 300 feet on each side of the monument of location and center line of the Claim. The general course of the lode or vein is from the easterly to the westerly direction.

This claim is located in all or part of the following quarter section(s):

SE 1/4 of Section 36, T 24 N, R 50 E, M.D.B.M.
SW 1/4 of Section 31, T 24 N, R 51 E, M.D.B.M.

in EUREKA County, State of Nevada.

The work of location consisted of making a claim map as provided in N.R.S. 517.040.

Claimant
Alan R. Day

Agent - Alan R. Day

199439

BOOK 415 PAGE 467

BOOK 415 PAGE 468
OFFICIAL RECORDS
RECORDED AT THE REQUEST OF
PLATTE RIVER GOLD
2005 JUN 13 PM 3:17

EUREKA COUNTY, NEVADA
M.N. REBALEATI, RECORDER
FILE NO. FEES 20.50

**CERTIFICATE OF LOCATION
LODE MINING CLAIM
EUREKA COUNTY, NEVADA**

199440

KNOW ALL MEN BY THESE PRESENTS, That
the undersigned hereby certifies that:

PLATTE RIVER GOLD
5401 LONGLEY LANE, #14
RENO, NEVADA 89511

has located the GAB 76 Lode Mining Claim on the 28 day of March, 2005 whose dimensions are approximately 1500 feet by 600 feet. By this Declaration and such location, the above named locator(s) claim all veins, lodes, ledges, deposits and surface ground within the boundaries of said claim.

Said claim is a lode it being situated in the above mentioned county and state, and it is distinctly marked on the ground so that its boundaries may be readily traced by four 2" x 2" wooden post four feet long. Each monument is marked with a scribed metal tag, which states the claim name and number, and the location of the monument with respect to the claim.

Beginning at the NE corner (Cor. No. 1), thence 600 feet south to the SE Corner (Cor. No. 2), thence 1500 feet west to the SW Corner (Cor. No. 3), thence 600 feet north to the NW Corner (Cor. No. 4), thence 1500 feet east to the Point of Beginning.

The Claim is approximately 1500 feet long and 600 feet wide, such that 10 feet are claimed in a easterly direction and 1490 feet in a westerly direction from the point of discovery (monument of location), at which the Notice of Location was posted, together with 300 feet on each side of the monument of location and center line of the Claim. The general course of the lode or vein is from the easterly to the westerly direction.

This claim is located in all or part of the following quarter section(s):

SE 1/4 of Section 36, T 24 N, R 50 E, M.D.B.M.

in EUREKA County, State of Nevada.

The work of location consisted of making a claim map as provided in N.R.S. 517.040.

Claimant
Alan Day

Agent - Alan K. Day

199440

BOOK 415 PAGE 469
OFFICIAL RECORDS
RECORDED AT THE REQUEST OF
PLATTE RIVER GOLD
2005 JUN 13 PM 3:17

EUREKA COUNTY, NEVADA
M.N. REBALEATI, RECORDER
FILE NO. 20.50

199441

CERTIFICATE OF LOCATION
LODE MINING CLAIM
EUREKA COUNTY, NEVADA

KNOW ALL MEN BY THESE PRESENTS, That
the undersigned hereby certifies that:

PLATTE RIVER GOLD
5401 LONGLEY LANE, #14
RENO, NEVADA 89511

has located the GAB 77 Lode Mining Claim on the 28 day of March, 2005 whose dimensions are approximately 1500 feet by 600 feet. By this Declaration and such location, the above named locator(s) claim all veins, lodes, ledges, deposits and surface ground within the boundaries of said claim.

Said claim is a lode it being situated in the above mentioned county and state, and it is distinctly marked on the ground so that its boundaries may be readily traced by four 2" x 2" wooden post four feet long. Each monument is marked with a scribed metal tag, which states the claim name and number, and the location of the monument with respect to the claim.

Beginning at the NE corner (Cor. No. 1), thence 600 feet south to the SE Corner (Cor. No. 2), thence 1500 feet west to the SW Corner (Cor. No. 3), thence 600 feet north to the NW Corner (Cor. No. 4), thence 1500 feet east to the Point of Beginning.

The Claim is approximately 1500 feet long and 600 feet wide, such that 1490 feet are claimed in a easterly direction and 10 feet in a westerly direction from the point of discovery (monument of location), at which the Notice of Location was posted, together with 300 feet on each side of the monument of location and center line of the Claim. The general course of the lode or vein is from the easterly to the westerly direction.

This claim is located in all or part of the following quarter section(s):

SE 1/4 of Section 36, T 24 N, R 50 E, M.D.B.M.
SW 1/4 of Section 31, T 24 N, R 51 E, M.D.B.M.

in EUREKA County, State of Nevada.

The work of location consisted of making a claim map as provided in N.R.S. 517.040.

Claimant

Alan R. Day

Agent - Alan R. Day

199441

BOOK 415 PAGE 469

BOOK 415 PAGE 470
OFFICIAL RECORDS
RECORDED AT THE REQUEST OF
PLATTE RIVER GOLD
2005 JUN 13 PM 3:18

EUREKA COUNTY, NEVADA
H.N. REBALEATI, RECORDER
FILE NO. FEES 20.50

199442

**CERTIFICATE OF LOCATION
LODE MINING CLAIM
EUREKA COUNTY, NEVADA**

KNOW ALL MEN BY THESE PRESENTS, That
the undersigned hereby certifies that:

PLATTE RIVER GOLD
5401 LONGLEY LANE, #14
RENO, NEVADA 89511

has located the GAB 78 Lode Mining Claim on the 28 day of March, 2005 whose dimensions are approximately 1500 feet by 600 feet. By this Declaration and such location, the above named locator(s) claim all veins, lodes, ledges, deposits and surface ground within the boundaries of said claim.

Said claim is a lode it being situated in the above mentioned county and state, and it is distinctly marked on the ground so that its boundaries may be readily traced by four 2" x 2" wooden post four feet long. Each monument is marked with a scribed metal tag, which states the claim name and number, and the location of the monument with respect to the claim.

Beginning at the NE corner (Cor. No. 1), thence 600 feet south to the SE Corner (Cor. No. 2), thence 1500 feet west to the SW Corner (Cor. No. 3), thence 600 feet north to the NW Corner (Cor. No. 4), thence 1500 feet east to the Point of Beginning.

The Claim is approximately 1500 feet long and 600 feet wide, such that 10 feet are claimed in a easterly direction and 1490 feet in a westerly direction from the point of discovery (monument of location), at which the Notice of Location was posted, together with 300 feet on each side of the monument of location and center line of the Claim. The general course of the lode or vein is from the easterly to the westerly direction.

This claim is located in all or part of the following quarter section(s):

SE 1/4 of Section 36, T 24 N, R 50 E, M.D.B.M.

in EUREKA County, State of Nevada.

The work of location consisted of making a claim map as provided in N.R.S. 517.040.

Claimant
Alan R. Day

Agent - Alan R. Day

199442

BOOK 415 PAGE 470

BOOK 415 PAGE 471
OFFICIAL RECORDS
RECORDED AT THE REQUEST OF
PLATTE RIVER GOLD
2005 JUN 13 PM 3:18

EUREKA COUNTY, NEVADA
M.N. REBALEATI, RECORDER
FILE NO. FEES 20.50

**CERTIFICATE OF LOCATION
LODE MINING CLAIM
EUREKA COUNTY, NEVADA**

199443

KNOW ALL MEN BY THESE PRESENTS, That
the undersigned hereby certifies that:

PLATTE RIVER GOLD
5401 LONGLEY LANE, #14
RENO, NEVADA 89511

has located the GAB 79 Lode Mining Claim on the 28 day of March, 2005 whose dimensions are approximately 1500 feet by 600 feet. By this Declaration and such location, the above named locator(s) claim all veins, lodes, ledges, deposits and surface ground within the boundaries of said claim.

Said claim is a lode it being situated in the above mentioned county and state, and it is distinctly marked on the ground so that its boundaries may be readily traced by four 2" x 2" wooden post four feet long. Each monument is marked with a scribed metal tag, which states the claim name and number, and the location of the monument with respect to the claim.

Beginning at the NE corner (Cor. No. 1), thence 600 feet south to the SE Corner (Cor. No. 2), thence 1500 feet west to the SW Corner (Cor. No. 3), thence 600 feet north to the NW Corner (Cor. No. 4), thence 1500 feet east to the Point of Beginning.

The Claim is approximately 1500 feet long and 600 feet wide, such that 1490 feet are claimed in a easterly direction and 10 feet in a westerly direction from the point of discovery (monument of location), at which the Notice of Location was posted, together with 300 feet on each side of the monument of location and center line of the Claim. The general course of the lode or vein is from the easterly to the westerly direction.

This claim is located in all or part of the following quarter section(s):

SE 1/4 of Section 36, T 24 N, R 50 E, M.D.B.M.
SW 1/4 of Section 31, T 24 N, R 51 E, M.D.B.M.

in EUREKA County, State of Nevada.

The work of location consisted of making a claim map as provided in N.R.S. 517.040.

Claimant

Alan R. Day

Agent - Alan R. Day

199443

BOOK 415 PAGE 471

BOOK 4/5 PAGE 472
OFFICIAL RECORDS
RECORDED AT THE REQUEST OF
PLATTE RIVER GOLD
2005 JUN 13 PM 3:18

EUREKA COUNTY, NEVADA
M.N. REBALEATI, RECORDER
FILE NO. FEES 20.50

**CERTIFICATE OF LOCATION
LODE MINING CLAIM
EUREKA COUNTY, NEVADA**

199444

KNOW ALL MEN BY THESE PRESENTS, That
the undersigned hereby certifies that:

PLATTE RIVER GOLD
5401 LONGLEY LANE, #14
RENO, NEVADA 89511

has located the GAB 80 Lode Mining Claim on the 28 day of March, 2005 whose dimensions are approximately 1500 feet by 600 feet. By this Declaration and such location, the above named locator(s) claim all veins, lodes, ledges, deposits and surface ground within the boundaries of said claim.

Said claim is a lode it being situated in the above mentioned county and state, and it is distinctly marked on the ground so that its boundaries may be readily traced by four 2" x 2" wooden post four feet long. Each monument is marked with a scribed metal tag, which states the claim name and number, and the location of the monument with respect to the claim.

Beginning at the NE corner (Cor. No. 1), thence 600 feet south to the SE Corner (Cor. No. 2), thence 1500 feet west to the SW Corner (Cor. No. 3), thence 600 feet north to the NW Corner (Cor. No. 4), thence 1500 feet east to the Point of Beginning.

The Claim is approximately 1500 feet long and 600 feet wide, such that 10 feet are claimed in a easterly direction and 1490 feet in a westerly direction from the point of discovery (monument of location), at which the Notice of Location was posted, together with 300 feet on each side of the monument of location and center line of the Claim. The general course of the lode or vein is from the easterly to the westerly direction.

This claim is located in all or part of the following quarter section(s):

NE 1/4 of Section 6, T 23 N, R 51 E, M.D.B.M.
SE 1/4 of Section 36, T 24 N, R 50 E, M.D.B.M.

in EUREKA County, State of Nevada.

The work of location consisted of making a claim map as provided in N.R.S. 517.040.

Claimant

Alan R. Day
Agent - Alan R. Day

199444

BOOK 4 | 5 PAGE 472

BOOK 415 PAGE 473
OFFICIAL RECORDS
RECORDED AT THE REQUEST OF
PLATTE RIVER GOLD
2005 JUN 13 PM 3:18

EUREKA COUNTY, NEVADA
M.N. REBALEATI, RECORDER
FILE NO. FEES 20.50

**CERTIFICATE OF LOCATION
LODE MINING CLAIM
EUREKA COUNTY, NEVADA**

199445

KNOW ALL MEN BY THESE PRESENTS, That
the undersigned hereby certifies that:

PLATTE RIVER GOLD
5401 LONGLEY LANE, #14
RENO, NEVADA 89511

has located the GAB 81 Lode Mining Claim on the 28 day of March, 2005 whose dimensions are approximately 1500 feet by 600 feet. By this Declaration and such location, the above named locator(s) claim all veins, lodes, ledges, deposits and surface ground within the boundaries of said claim.

Said claim is a lode it being situated in the above mentioned county and state, and it is distinctly marked on the ground so that its boundaries may be readily traced by four 2" x 2" wooden post four feet long. Each monument is marked with a scribed metal tag, which states the claim name and number, and the location of the monument with respect to the claim.

Beginning at the NE corner (Cor. No. 1), thence 600 feet south to the SE Corner (Cor. No. 2), thence 1500 feet west to the SW Corner (Cor. No. 3), thence 600 feet north to the NW Corner (Cor. No. 4), thence 1500 feet east to the Point of Beginning.


The Claim is approximately 1500 feet long and 600 feet wide, such that 1490 feet are claimed in a easterly direction and 10 feet in a westerly direction from the point of discovery (monument of location), at which the Notice of Location was posted, together with 300 feet on each side of the monument of location and center line of the Claim. The general course of the lode or vein is from the easterly to the westerly direction.

This claim is located in all or part of the following quarter section(s):

NE 1/4 of Section 6, T 23 N, R 50 E, M.D.B.M.
SE 1/4 of Section 36, T 24 N, R 50 E, M.D.B.M.
SW 1/4 of Section 31, T 24 N, R 51 E, M.D.B.M.

in EUREKA County, State of Nevada.

The work of location consisted of making a claim map as provided in N.R.S. 517.040.

Claimant

Agent - Alan R. Day

199445

BOOK 415 PAGE 473

BOOK 415 PAGE 474
OFFICIAL RECORDS
RECORDED AT THE REQUEST OF
PLATTE RIVER GOLD
2005 JUN 13 PM 3:18

EUREKA COUNTY, NEVADA
M.N. REBALEATI, RECORDER
FILE NO. 20.50

199446

**CERTIFICATE OF LOCATION
LODE MINING CLAIM
EUREKA COUNTY, NEVADA**

KNOW ALL MEN BY THESE PRESENTS, That
the undersigned hereby certifies that:

PLATTE RIVER GOLD
5401 LONGLEY LANE, #14
RENO, NEVADA 89511

has located the GAB 82 Lode Mining Claim on the 27 day of March, 2005 whose dimensions are approximately 1500 feet by 600 feet. By this Declaration and such location, the above named locator(s) claim all veins, lodes, ledges, deposits and surface ground within the boundaries of said claim.

Said claim is a lode it being situated in the above mentioned county and state, and it is distinctly marked on the ground so that its boundaries may be readily traced by four 2" x 2" wooden post four feet long. Each monument is marked with a scribed metal tag, which states the claim name and number, and the location of the monument with respect to the claim.

Beginning at the NE corner (Cor. No. 1), thence 600 feet south to the SE Corner (Cor. No. 2), thence 1500 feet west to the SW Corner (Cor. No. 3), thence 600 feet north to the NW Corner (Cor. No. 4), thence 1500 feet east to the Point of Beginning.

The Claim is approximately 1500 feet long and 600 feet wide, such that 1490 feet are claimed in a easterly direction and 10 feet in a westerly direction from the point of discovery (monument of location), at which the Notice of Location was posted, together with 300 feet on each side of the monument of location and center line of the Claim. The general course of the lode or vein is from the easterly to the westerly direction.

This claim is located in all or part of the following quarter section(s):

NE 1/4 of Section 1, T 23 1/2 N, R 50 E, M.D.B.M.

in EUREKA County, State of Nevada.

The work of location consisted of making a claim map as provided in N.R.S. 517.040.

Claimant
Alan R. Day
Agent - Alan R. Day

199446

BOOK 415 PAGE 475
OFFICIAL RECORDS
RECORDED AT THE REQUEST OF
PLATTE RIVER GOLD
2005 JUN 13 PM 3:18
EUREKA COUNTY, NEVADA
M.N. REBALEATI, RECORDER
FILE NO. 20.50

**CERTIFICATE OF LOCATION
LODE MINING CLAIM
EUREKA COUNTY, NEVADA**

199447

KNOW ALL MEN BY THESE PRESENTS, That
the undersigned hereby certifies that:

PLATTE RIVER GOLD
5401 LONGLEY LANE, #14
RENO, NEVADA 89511

has located the GAB 83 Lode Mining Claim on the 27 day of March, 2005 whose dimensions are approximately 1500 feet by 600 feet. By this Declaration and such location, the above named locator(s) claim all veins, lodes, ledges, deposits and surface ground within the boundaries of said claim.

Said claim is a lode it being situated in the above mentioned county and state, and it is distinctly marked on the ground so that its boundaries may be readily traced by four 2" x 2" wooden post four feet long. Each monument is marked with a scribed metal tag, which states the claim name and number, and the location of the monument with respect to the claim.

Beginning at the NE corner (Cor. No. 1), thence 600 feet south to the SE Corner (Cor. No. 2), thence 1500 feet west to the SW Corner (Cor. No. 3), thence 600 feet north to the NW Corner (Cor. No. 4), thence 1500 feet east to the Point of Beginning.

The Claim is approximately 1500 feet long and 600 feet wide, such that 1490 feet are claimed in a easterly direction and 10 feet in a westerly direction from the point of discovery (monument of location), at which the Notice of Location was posted, together with 300 feet on each side of the monument of location and center line of the Claim. The general course of the lode or vein is from the easterly to the westerly direction.

This claim is located in all or part of the following quarter section(s):

NE 1/4 of Section 1, T 23 1/2 N, R 50 E, M.D.B.M.

in EUREKA County, State of Nevada.

The work of location consisted of making a claim map as provided in N.R.S. 517.040.

Claimant

Alan R. Day
Agent - Alan R. Day

199447

BOOK 415 PAGE 475

BOOK 415 PAGE 476
OFFICIAL RECORDS
RECORDED AT THE REQUEST OF
PLATTE RIVER GOLD
2005 JUN 13 PM 3:19

EUREKA COUNTY, NEVADA
M.N. REBALEATI, RECORDER
FILE NO. FEES 20.50

**CERTIFICATE OF LOCATION
LODE MINING CLAIM
EUREKA COUNTY, NEVADA**

199448

KNOW ALL MEN BY THESE PRESENTS, That
the undersigned hereby certifies that:

PLATTE RIVER GOLD
5401 LONGLEY LANE, #14
RENO, NEVADA 89511

has located the GAB 84 Lode Mining Claim on the 27 day of March, 2005 whose dimensions are approximately 1500 feet by 600 feet. By this Declaration and such location, the above named locator(s) claim all veins, lodes, ledges, deposits and surface ground within the boundaries of said claim.

Said claim is a lode it being situated in the above mentioned county and state, and it is distinctly marked on the ground so that its boundaries may be readily traced by four 2" x 2" wooden post four feet long. Each monument is marked with a scribed metal tag, which states the claim name and number, and the location of the monument with respect to the claim.

Beginning at the NE corner (Cor. No. 1), thence 600 feet south to the SE Corner (Cor. No. 2), thence 1500 feet west to the SW Corner (Cor. No. 3), thence 600 feet north to the NW Corner (Cor. No. 4), thence 1500 feet east to the Point of Beginning.

The Claim is approximately 1500 feet long and 600 feet wide, such that 10 feet are claimed in a easterly direction and 1490 feet in a westerly direction from the point of discovery (monument of location), at which the Notice of Location was posted, together with 300 feet on each side of the monument of location and center line of the Claim. The general course of the lode or vein is from the easterly to the westerly direction.

This claim is located in all or part of the following quarter section(s):

NE 1/4 of Section 1, T 23 1/2 N, R 50 E, M.D.B.M.
NW 1/4 of Section 6, T 23 N, R 51 E, M.D.B.M.

in EUREKA County, State of Nevada.

The work of location consisted of making a claim map as provided in N.R.S. 517.040.

Claimant

Alan R. Day
Agent - Alan R. Day

199448

BOOK 415 PAGE 476

BOOK 415 PAGE 477
OFFICIAL RECORDS
RECORDED AT THE REQUEST OF
PLATTE RIVER GOLD
2005 JUN 13 PM 3:19

EUREKA COUNTY, NEVADA
M.N. REBALEATI, RECORDER
FILE NO. FEES 20.50

199449

**CERTIFICATE OF LOCATION
LODE MINING CLAIM
EUREKA COUNTY, NEVADA**

KNOW ALL MEN BY THESE PRESENTS, That
the undersigned hereby certifies that:

PLATTE RIVER GOLD
5401 LONGLEY LANE, #14
RENO, NEVADA 89511

has located the GAB 85 Lode Mining Claim on the 27 day of March, 2005 whose dimensions are approximately 1500 feet by 600 feet. By this Declaration and such location, the above named locator(s) claim all veins, lodes, ledges, deposits and surface ground within the boundaries of said claim.

Said claim is a lode it being situated in the above mentioned county and state, and it is distinctly marked on the ground so that its boundaries may be readily traced by four 2" x 2" wooden post four feet long. Each monument is marked with a scribed metal tag, which states the claim name and number, and the location of the monument with respect to the claim.

Beginning at the NE corner (Cor. No. 1), thence 600 feet south to the SE Corner (Cor. No. 2), thence 1500 feet west to the SW Corner (Cor. No. 3), thence 600 feet north to the NW Corner (Cor. No. 4), thence 1500 feet east to the Point of Beginning.

The Claim is approximately 1500 feet long and 600 feet wide, such that 10 feet are claimed in a easterly direction and 1490 feet in a westerly direction from the point of discovery (monument of location), at which the Notice of Location was posted, together with 300 feet on each side of the monument of location and center line of the Claim. The general course of the lode or vein is from the easterly to the westerly direction.

This claim is located in all or part of the following quarter section(s):

NE 1/4 of Section 1, T 23 1/2 N, R 50 E, M.D.B.M.
NW 1/4 of Section 6, T 23 N, R 51 E, M.D.B.M.

in EUREKA County, State of Nevada.

The work of location consisted of making a claim map as provided in N.R.S. 517.040.

Claimant
Alan R. Day

Agent - Alan R. Day

199449

BOOK 415 PAGE 477

BOOK 415 PAGE 478
OFFICIAL RECORDS
RECORDED AT THE REQUEST OF
PLATTE RIVER GOLD
2005 JUN 13 PM 3:19

EUREKA COUNTY, NEVADA
M.N. REBALEATI, RECORDER
FILE NO. FEES 20.50

**CERTIFICATE OF LOCATION
LODE MINING CLAIM
EUREKA COUNTY, NEVADA**

199450

KNOW ALL MEN BY THESE PRESENTS, That
the undersigned hereby certifies that:

PLATTE RIVER GOLD
5401 LONGLEY LANE, #14
RENO, NEVADA 89511

has located the GAB 86 Lode Mining Claim on the 27 day of March, 2005 whose dimensions are approximately 1500 feet by 600 feet. By this Declaration and such location, the above named locator(s) claim all veins, lodes, ledges, deposits and surface ground within the boundaries of said claim.

Said claim is a lode it being situated in the above mentioned county and state, and it is distinctly marked on the ground so that its boundaries may be readily traced by four 2" x 2" wooden post four feet long. Each monument is marked with a scribed metal tag, which states the claim name and number, and the location of the monument with respect to the claim.

Beginning at the NE corner (Cor. No. 1), thence 600 feet south to the SE Corner (Cor. No. 2), thence 1500 feet west to the SW Corner (Cor. No. 3), thence 600 feet north to the NW Corner (Cor. No. 4), thence 1500 feet east to the Point of Beginning.

The Claim is approximately 1500 feet long and 600 feet wide, such that 1490 feet are claimed in a easterly direction and 10 feet in a westerly direction from the point of discovery (monument of location), at which the Notice of Location was posted, together with 300 feet on each side of the monument of location and center line of the Claim. The general course of the lode or vein is from the easterly to the westerly direction.

This claim is located in all or part of the following quarter section(s):

NE 1/4 of Section 6, T 23 N, R 51 E, M.D.B.M.
NW 1/4 of Section 6, T 23 N, R 51 E, M.D.B.M.

in EUREKA County, State of Nevada.

The work of location consisted of making a claim map as provided in N.R.S. 517.040.

Claimant

Alan R. Day
Agent - Alan R. Day

199450

BOOK 415 PAGE 478

BOOK 415 PAGE 479
OFFICIAL RECORDS
RECORDED AT THE REQUEST OF
PLATTE RIVER GOLD
2005 JUN 13 PM 3:19

EUREKA COUNTY, NEVADA
M.N. REBALEATI, RECORDER
FILE NO. FEES 20.50

**CERTIFICATE OF LOCATION
LODE MINING CLAIM
EUREKA COUNTY, NEVADA**

199451

KNOW ALL MEN BY THESE PRESENTS, That
the undersigned hereby certifies that:

PLATTE RIVER GOLD
5401 LONGLEY LANE, #14
RENO, NEVADA 89511

has located the GAB 87 Lode Mining Claim on the 27 day of March, 2005 whose dimensions are approximately 1500 feet by 600 feet. By this Declaration and such location, the above named locator(s) claim all veins, lodes, ledges, deposits and surface ground within the boundaries of said claim.

Said claim is a lode it being situated in the above mentioned county and state, and it is distinctly marked on the ground so that its boundaries may be readily traced by four 2" x 2" wooden post four feet long. Each monument is marked with a scribed metal tag, which states the claim name and number, and the location of the monument with respect to the claim.

Beginning at the NE corner (Cor. No. 1), thence 600 feet south to the SE Corner (Cor. No. 2), thence 1500 feet west to the SW Corner (Cor. No. 3), thence 600 feet north to the NW Corner (Cor. No. 4), thence 1500 feet east to the Point of Beginning.

The Claim is approximately 1500 feet long and 600 feet wide, such that 1490 feet are claimed in a easterly direction and 10 feet in a westerly direction from the point of discovery (monument of location), at which the Notice of Location was posted, together with 300 feet on each side of the monument of location and center line of the Claim. The general course of the lode or vein is from the easterly to the westerly direction.

This claim is located in all or part of the following quarter section(s):

NE 1/4 of Section 6, T 23 N, R 51 E, M.D.B.M.
NW 1/4 of Section 6, T 23 N, R 51 E, M.D.B.M.

in EUREKA County, State of Nevada.

The work of location consisted of making a claim map as provided in N.R.S. 517.040.

Claimant
Alan R. Day

Agent - Alan R. Day

199451

BOOK 415 PAGE 479

BOOK 415 PAGE 480
OFFICIAL RECORDS
RECORDED AT THE REQUEST OF
PLATTE RIVER GOLD
2005 JUN 13 PM 3:20

EUREKA COUNTY, NEVADA
M.H. REBALEATI, RECORDER
FILE NO. FEES 20.50

**CERTIFICATE OF LOCATION
LODE MINING CLAIM
EUREKA COUNTY, NEVADA**

199452

KNOW ALL MEN BY THESE PRESENTS, That
the undersigned hereby certifies that:

PLATTE RIVER GOLD
5401 LONGLEY LANE, #14
RENO, NEVADA 89511

has located the GAB 88 Lode Mining Claim on the 28 day of March, 2005 whose dimensions are approximately 1500 feet by 600 feet. By this Declaration and such location, the above named locator(s) claim all veins, lodes, ledges, deposits and surface ground within the boundaries of said claim.

Said claim is a lode it being situated in the above mentioned county and state, and it is distinctly marked on the ground so that its boundaries may be readily traced by four 2" x 2" wooden post four feet long. Each monument is marked with a scribed metal tag, which states the claim name and number, and the location of the monument with respect to the claim.

Beginning at the NE corner (Cor. No. 1), thence 600 feet south to the SE Corner (Cor. No. 2), thence 1500 feet west to the SW Corner (Cor. No. 3), thence 600 feet north to the NW Corner (Cor. No. 4), thence 1500 feet east to the Point of Beginning.

The Claim is approximately 1500 feet long and 600 feet wide, such that 10 feet are claimed in a easterly direction and 1490 feet in a westerly direction from the point of discovery (monument of location), at which the Notice of Location was posted, together with 300 feet on each side of the monument of location and center line of the Claim. The general course of the lode or vein is from the easterly to the westerly direction.

This claim is located in all or part of the following quarter section(s):

NE 1/4 of Section 6, T 23 N, R 51 E, M.D.B.M.

in EUREKA County, State of Nevada.

The work of location consisted of making a claim map as provided in N.R.S. 517.040.

Claimant

Alan R. Day
Agent - Alan R. Day

199452

BOOK 4/5 PAGE 481
OFFICIAL RECORDS
RECORDED AT THE REQUEST OF
PLATTE RIVER GOLD

2005 JUN 13 PM 3:20

EUREKA COUNTY, NEVADA
M.N. REBALEATI, RECORDER
FILE NO. FEES 20.50

**CERTIFICATE OF LOCATION
LODE MINING CLAIM
EUREKA COUNTY, NEVADA**

199453

KNOW ALL MEN BY THESE PRESENTS, That
the undersigned hereby certifies that:

PLATTE RIVER GOLD
5401 LONGLEY LANE, #14
RENO, NEVADA 89511

has located the GAB 89 Lode Mining Claim on the 28 day of March, 2005 whose dimensions are approximately 1500 feet by 600 feet. By this Declaration and such location, the above named locator(s) claim all veins, lodes, ledges, deposits and surface ground within the boundaries of said claim.

Said claim is a lode it being situated in the above mentioned county and state, and it is distinctly marked on the ground so that its boundaries may be readily traced by four 2" x 2" wooden post four feet long. Each monument is marked with a scribed metal tag, which states the claim name and number, and the location of the monument with respect to the claim.

Beginning at the NE corner (Cor. No. 1), thence 600 feet south to the SE Corner (Cor. No. 2), thence 1500 feet west to the SW Corner (Cor. No. 3), thence 600 feet north to the NW Corner (Cor. No. 4), thence 1500 feet east to the Point of Beginning.

The Claim is approximately 1500 feet long and 600 feet wide, such that 10 feet are claimed in a easterly direction and 1490 feet in a westerly direction from the point of discovery (monument of location), at which the Notice of Location was posted, together with 300 feet on each side of the monument of location and center line of the Claim. The general course of the lode or vein is from the easterly to the westerly direction.

This claim is located in all or part of the following quarter section(s):

NE 1/4 of Section 6, T 23 N, R 51 E, M.D.B.M.

in EUREKA County, State of Nevada.

The work of location consisted of making a claim map as provided in N.R.S. 517.040.

Claimant

Alan R. Day
Agent - Alan R. Day

199453

BOOK 4 | 5 PAGE 481

BOOK 415 PAGE 482
OFFICIAL RECORDS
RECORDED AT THE REQUEST OF
PLATTE RIVER GOLD
2005 JUN 13 PM 3:20

EUREKA COUNTY, NEVADA
M.N. REBALEATI, RECORDER
FILE NO. FEES 20.50

199454

**CERTIFICATE OF LOCATION
LODE MINING CLAIM
EUREKA COUNTY, NEVADA**

KNOW ALL MEN BY THESE PRESENTS, That
the undersigned hereby certifies that:

PLATTE RIVER GOLD
5401 LONGLEY LANE, #14
RENO, NEVADA 89511

has located the GAB 90 Lode Mining Claim on the 22 day of March, 2005 whose dimensions are approximately 1500 feet by 600 feet. By this Declaration and such location, the above named locator(s) claim all veins, lodes, ledges, deposits and surface ground within the boundaries of said claim.

Said claim is a lode it being situated in the above mentioned county and state, and it is distinctly marked on the ground so that its boundaries may be readily traced by four 2" x 2" wooden post four feet long. Each monument is marked with a scribed metal tag, which states the claim name and number, and the location of the monument with respect to the claim.

Beginning at the NE corner (Cor. No. 1), thence 600 feet south to the SE Corner (Cor. No. 2), thence 1500 feet west to the SW Corner (Cor. No. 3), thence 600 feet north to the NW Corner (Cor. No. 4), thence 1500 feet east to the Point of Beginning.

The Claim is approximately 1500 feet long and 600 feet wide, such that 10 feet are claimed in a easterly direction and 1490 feet in a westerly direction from the point of discovery (monument of location), at which the Notice of Location was posted, together with 300 feet on each side of the monument of location and center line of the Claim. The general course of the lode or vein is from the easterly to the westerly direction.

This claim is located in all or part of the following quarter section(s):

SE 1/4 of Section 26, T 24 N, R 50 E, M.D.B.M.
SW 1/4 of Section 26, T 24 N, R 50 E, M.D.B.M.

in EUREKA County, State of Nevada.

The work of location consisted of making a claim map as provided in N.R.S. 517.040.

Claimant

Alan R. Day
Agent - Alan R. Day

199454

BOOK 415 PAGE 482

BOOK 415 PAGE 483
OFFICIAL RECORDS
RECORDED AT THE REQUEST OF
PLATTE RIVER GOLD
2005 JUN 13 PM 3:20

EUREKA COUNTY, NEVADA
M.N. REBALEATI, RECORDER
FILE NO. FEES 20.50

**CERTIFICATE OF LOCATION
LODE MINING CLAIM
EUREKA COUNTY, NEVADA**

199455

KNOW ALL MEN BY THESE PRESENTS, That
the undersigned hereby certifies that:

PLATTE RIVER GOLD
5401 LONGLEY LANE, #14
RENO, NEVADA 89511

has located the GAB 91 Lode Mining Claim on the 22 day of March, 2005 whose dimensions are approximately 1500 feet by 600 feet. By this Declaration and such location, the above named locator(s) claim all veins, lodes, ledges, deposits and surface ground within the boundaries of said claim.

Said claim is a lode it being situated in the above mentioned county and state, and it is distinctly marked on the ground so that its boundaries may be readily traced by four 2" x 2" wooden post four feet long. Each monument is marked with a scribed metal tag, which states the claim name and number, and the location of the monument with respect to the claim.

Beginning at the NE corner (Cor. No. 1), thence 600 feet south to the SE Corner (Cor. No. 2), thence 1500 feet west to the SW Corner (Cor. No. 3), thence 600 feet north to the NW Corner (Cor. No. 4), thence 1500 feet east to the Point of Beginning.

The Claim is approximately 1500 feet long and 600 feet wide, such that 1490 feet are claimed in a easterly direction and 10 feet in a westerly direction from the point of discovery (monument of location), at which the Notice of Location was posted, together with 300 feet on each side of the monument of location and center line of the Claim. The general course of the lode or vein is from the easterly to the westerly direction.

This claim is located in all or part of the following quarter section(s):

SE 1/4 of Section 26, T 24 N, R 50 E, M.D.B.M.

in EUREKA County, State of Nevada.

The work of location consisted of making a claim map as provided in N.R.S. 517.040.

Claimant

Alan R. Day

Agent - Alan R. Day

199455

BOOK 415 PAGE 483

BOOK 415 PAGE 484
OFFICIAL RECORDS
RECORDED AT THE REQUEST OF
PLATTE RIVER GOLD
2005 JUN 13 PM 3:20

EUREKA COUNTY, NEVADA
M.N. REBALEATI, RECORDER
FILE NO. FEES 20.50

**CERTIFICATE OF LOCATION
LODE MINING CLAIM
EUREKA COUNTY, NEVADA**

199456

KNOW ALL MEN BY THESE PRESENTS, That
the undersigned hereby certifies that:

PLATTE RIVER GOLD
5401 LONGLEY LANE, #14
RENO, NEVADA 89511

has located the GAB 92 Lode Mining Claim on the 22 day of March, 2005 whose dimensions are approximately 1500 feet by 600 feet. By this Declaration and such location, the above named locator(s) claim all veins, lodes, ledges, deposits and surface ground within the boundaries of said claim.

Said claim is a lode it being situated in the above mentioned county and state, and it is distinctly marked on the ground so that its boundaries may be readily traced by four 2" x 2" wooden post four feet long. Each monument is marked with a scribed metal tag, which states the claim name and number, and the location of the monument with respect to the claim.

Beginning at the NE corner (Cor. No. 1), thence 600 feet south to the SE Corner (Cor. No. 2), thence 1500 feet west to the SW Corner (Cor. No. 3), thence 600 feet north to the NW Corner (Cor. No. 4), thence 1500 feet east to the Point of Beginning.

The Claim is approximately 1500 feet long and 600 feet wide, such that 10 feet are claimed in a easterly direction and 1490 feet in a westerly direction from the point of discovery (monument of location), at which the Notice of Location was posted, together with 300 feet on each side of the monument of location and center line of the Claim. The general course of the lode or vein is from the easterly to the westerly direction.

This claim is located in all or part of the following quarter section(s):

NE 1/4 of Section 26, T 24 N, R 50 E, M.D.B.M.
NW 1/4 of Section 26, T 24 N, R 50 E, M.D.B.M.
SE 1/4 of Section 26, T 24 N, R 50 E, M.D.B.M.
SW 1/4 of Section 26, T 24 N, R 50 E, M.D.B.M.

in EUREKA County, State of Nevada.

The work of location consisted of making a claim map as provided in N.R.S. 517.040.

Claimant

Alan R. Day
Agent - Alan R. Day

199456

BOOK 415 PAGE 484

BOOK 415 PAGE 485
OFFICIAL RECORDS
RECORDED AT THE REQUEST OF
PLATTE RIVER GOLD
2005 JUN 13 PM 3:20

EUREKA COUNTY, NEVADA
M.N. REBALEATI, RECORDER
FILE NO. FEES 20.50

**CERTIFICATE OF LOCATION
LODE MINING CLAIM
EUREKA COUNTY, NEVADA**

199457

KNOW ALL MEN BY THESE PRESENTS, That
the undersigned hereby certifies that:

PLATTE RIVER GOLD
5401 LONGLEY LANE, #14
RENO, NEVADA 89511

has located the GAB 93 Lode Mining Claim on the 22 day of March, 2005 whose dimensions are approximately 1500 feet by 600 feet. By this Declaration and such location, the above named locator(s) claim all veins, lodes, ledges, deposits and surface ground within the boundaries of said claim.

Said claim is a lode it being situated in the above mentioned county and state, and it is distinctly marked on the ground so that its boundaries may be readily traced by four 2" x 2" wooden post four feet long. Each monument is marked with a scribed metal tag, which states the claim name and number, and the location of the monument with respect to the claim.

Beginning at the NE corner (Cor. No. 1), thence 600 feet south to the SE Corner (Cor. No. 2), thence 1500 feet west to the SW Corner (Cor. No. 3), thence 600 feet north to the NW Corner (Cor. No. 4), thence 1500 feet east to the Point of Beginning.

The Claim is approximately 1500 feet long and 600 feet wide, such that 1490 feet are claimed in a easterly direction and 10 feet in a westerly direction from the point of discovery (monument of location), at which the Notice of Location was posted, together with 300 feet on each side of the monument of location and center line of the Claim. The general course of the lode or vein is from the easterly to the westerly direction.

This claim is located in all or part of the following quarter section(s):

NE 1/4 of Section 26, T 24 N, R 50 E, M.D.B.M.
SE 1/4 of Section 26, T 24 N, R 50 E, M.D.B.M.

in EUREKA County, State of Nevada.

The work of location consisted of making a claim map as provided in N.R.S. 517.040.

Claimant

Alan R. Day

Agent - Alan R. Day

199457

BOOK 415 PAGE 486
OFFICIAL RECORDS
RECORDED AT THE REQUEST OF
PLATTE RIVER GOLD

2005 JUN 13 PM 3:20

EUREKA COUNTY, NEVADA
M.N. REBALEATI, RECORDER
FILE NO. FEES 20.50

**CERTIFICATE OF LOCATION
LODE MINING CLAIM
EUREKA COUNTY, NEVADA**

199458

KNOW ALL MEN BY THESE PRESENTS, That
the undersigned hereby certifies that:

PLATTE RIVER GOLD
5401 LONGLEY LANE, #14
RENO, NEVADA 89511

has located the GAB 94 Lode Mining Claim on the 22 day of March, 2005 whose dimensions are approximately 1500 feet by 600 feet. By this Declaration and such location, the above named locator(s) claim all veins, lodes, ledges, deposits and surface ground within the boundaries of said claim.

Said claim is a lode it being situated in the above mentioned county and state, and it is distinctly marked on the ground so that its boundaries may be readily traced by four 2" x 2" wooden post four feet long. Each monument is marked with a scribed metal tag, which states the claim name and number, and the location of the monument with respect to the claim.

Beginning at the NE corner (Cor. No. 1), thence 600 feet south to the SE Corner (Cor. No. 2), thence 1500 feet west to the SW Corner (Cor. No. 3), thence 600 feet north to the NW Corner (Cor. No. 4), thence 1500 feet east to the Point of Beginning.

The Claim is approximately 1500 feet long and 600 feet wide, such that 10 feet are claimed in a easterly direction and 1490 feet in a westerly direction from the point of discovery (monument of location), at which the Notice of Location was posted, together with 300 feet on each side of the monument of location and center line of the Claim. The general course of the lode or vein is from the easterly to the westerly direction.

This claim is located in all or part of the following quarter section(s):

NE 1/4 of Section 26, T 24 N, R 50 E, M.D.B.M.
NW 1/4 of Section 26, T 24 N, R 50 E, M.D.B.M.

in EUREKA County, State of Nevada.

The work of location consisted of making a claim map as provided in N.R.S. 517.040.

Claimant

Alan R. Day

Agent - Alan R. Day

199458

BOOK 415 PAGE 486

BOOK 415 PAGE 487
OFFICIAL RECORDS
RECORDED AT THE REQUEST OF
PLATTE RIVER GOLD
2005 JUN 13 PM 3:20

EUREKA COUNTY, NEVADA
M.N. REBALEATI, RECORDER
FILE NO. FEES 20.50

**CERTIFICATE OF LOCATION
LODE MINING CLAIM
EUREKA COUNTY, NEVADA**

199459

KNOW ALL MEN BY THESE PRESENTS, That
the undersigned hereby certifies that:

PLATTE RIVER GOLD
5401 LONGLEY LANE, #14
RENO, NEVADA 89511

has located the GAB 95 Lode Mining Claim on the 22 day of March, 2005 whose dimensions are approximately 1500 feet by 600 feet. By this Declaration and such location, the above named locator(s) claim all veins, lodes, ledges, deposits and surface ground within the boundaries of said claim.

Said claim is a lode it being situated in the above mentioned county and state, and it is distinctly marked on the ground so that its boundaries may be readily traced by four 2" x 2" wooden post four feet long. Each monument is marked with a scribed metal tag, which states the claim name and number, and the location of the monument with respect to the claim.

Beginning at the NE corner (Cor. No. 1), thence 600 feet south to the SE Corner (Cor. No. 2), thence 1500 feet west to the SW Corner (Cor. No. 3), thence 600 feet north to the NW Corner (Cor. No. 4), thence 1500 feet east to the Point of Beginning.

The Claim is approximately 1500 feet long and 600 feet wide, such that 1490 feet are claimed in a easterly direction and 10 feet in a westerly direction from the point of discovery (monument of location), at which the Notice of Location was posted, together with 300 feet on each side of the monument of location and center line of the Claim. The general course of the lode or vein is from the easterly to the westerly direction.

This claim is located in all or part of the following quarter section(s):

NE 1/4 of Section 26, T 24 N, R 50 E, M.D.B.M.

in EUREKA County, State of Nevada.

The work of location consisted of making a claim map as provided in N.R.S. 517.040.

Claimant

Alan Day
Agent - Alan R. Day

199459

BOOK 415 PAGE 488
OFFICIAL RECORDS
RECORDED AT THE REQUEST OF
PLATTE RIVER GOLD
2005 JUN 13 PM 3:20

EUREKA COUNTY, NEVADA
M.N. REBALEATI, RECORDER
FILE NO. FEES 20.50

**CERTIFICATE OF LOCATION
LODE MINING CLAIM
EUREKA COUNTY, NEVADA**

199460

KNOW ALL MEN BY THESE PRESENTS, That
the undersigned hereby certifies that:

PLATTE RIVER GOLD
5401 LONGLEY LANE, #14
RENO, NEVADA 89511

has located the GAB 96 Lode Mining Claim on the 22 day of March, 2005 whose dimensions are approximately 1500 feet by 600 feet. By this Declaration and such location, the above named locator(s) claim all veins, lodes, ledges, deposits and surface ground within the boundaries of said claim.

Said claim is a lode it being situated in the above mentioned county and state, and it is distinctly marked on the ground so that its boundaries may be readily traced by four 2" x 2" wooden post four feet long. Each monument is marked with a scribed metal tag, which states the claim name and number, and the location of the monument with respect to the claim.

Beginning at the NE corner (Cor. No. 1), thence 600 feet south to the SE Corner (Cor. No. 2), thence 1500 feet west to the SW Corner (Cor. No. 3), thence 600 feet north to the NW Corner (Cor. No. 4), thence 1500 feet east to the Point of Beginning.

The Claim is approximately 1500 feet long and 600 feet wide, such that 10 feet are claimed in a easterly direction and 1490 feet in a westerly direction from the point of discovery (monument of location), at which the Notice of Location was posted, together with 300 feet on each side of the monument of location and center line of the Claim. The general course of the lode or vein is from the easterly to the westerly direction.

This claim is located in all or part of the following quarter section(s):

NE 1/4 of Section 26, T 24 N, R 50 E, M.D.B.M.
NW 1/4 of Section 26, T 24 N, R 50 E, M.D.B.M.

in EUREKA County, State of Nevada.

The work of location consisted of making a claim map as provided in N.R.S. 517.040.

Claimant
Alan R. Day
Agent - Alan R. Day

199460

BOOK 415 PAGE 488

BOOK 415 PAGE 489
OFFICIAL RECORDS
RECORDED AT THE REQUEST OF
PLATTE RIVER GOLD
2005 JUN 13 PM 3:20

EUREKA COUNTY, NEVADA
M.N. REBALEATI, RECORDER
FILE NO. FEES 20.50

199461

**CERTIFICATE OF LOCATION
LODE MINING CLAIM
EUREKA COUNTY, NEVADA**

KNOW ALL MEN BY THESE PRESENTS, That
the undersigned hereby certifies that:

PLATTE RIVER GOLD
5401 LONGLEY LANE, #14
RENO, NEVADA 89511

has located the GAB 97 Lode Mining Claim on the 22 day of March, 2005 whose dimensions are approximately 1500 feet by 600 feet. By this Declaration and such location, the above named locator(s) claim all veins, lodes, ledges, deposits and surface ground within the boundaries of said claim.

Said claim is a lode it being situated in the above mentioned county and state, and it is distinctly marked on the ground so that its boundaries may be readily traced by four 2" x 2" wooden post four feet long. Each monument is marked with a scribed metal tag, which states the claim name and number, and the location of the monument with respect to the claim.

Beginning at the NE corner (Cor. No. 1), thence 600 feet south to the SE Corner (Cor. No. 2), thence 1500 feet west to the SW Corner (Cor. No. 3), thence 600 feet north to the NW Corner (Cor. No. 4), thence 1500 feet east to the Point of Beginning.

The Claim is approximately 1500 feet long and 600 feet wide, such that 1490 feet are claimed in a easterly direction and 10 feet in a westerly direction from the point of discovery (monument of location), at which the Notice of Location was posted, together with 300 feet on each side of the monument of location and center line of the Claim. The general course of the lode or vein is from the easterly to the westerly direction.

This claim is located in all or part of the following quarter section(s):

NE 1/4 of Section 26, T 24 N, R 50 E, M.D.B.M.

in EUREKA County, State of Nevada.

The work of location consisted of making a claim map as provided in N.R.S. 517.040.

Claimant

Alan R. Day

Agent - Alan R. Day

199461

BOOK 415 PAGE 489

BOOK 415 PAGE 490
OFFICIAL RECORDS
RECORDED AT THE REQUEST OF
PLATTE RIVER GOLD
2005 JUN 13 PM 3:20

EUREKA COUNTY, NEVADA
M.N. REBALEATI, RECORDER
FILE NO. FEES 20.50

**CERTIFICATE OF LOCATION
LODE MINING CLAIM
EUREKA COUNTY, NEVADA**

199462

KNOW ALL MEN BY THESE PRESENTS, That
the undersigned hereby certifies that:

PLATTE RIVER GOLD
5401 LONGLEY LANE, #14
RENO, NEVADA 89511

has located the GAB 98 Lode Mining Claim on the 22 day of March, 2005 whose dimensions are approximately 1500 feet by 600 feet. By this Declaration and such location, the above named locator(s) claim all veins, lodes, ledges, deposits and surface ground within the boundaries of said claim.

Said claim is a lode it being situated in the above mentioned county and state, and it is distinctly marked on the ground so that its boundaries may be readily traced by four 2" x 2" wooden post four feet long. Each monument is marked with a scribed metal tag, which states the claim name and number, and the location of the monument with respect to the claim.

Beginning at the NE corner (Cor. No. 1), thence 600 feet south to the SE Corner (Cor. No. 2), thence 1500 feet west to the SW Corner (Cor. No. 3), thence 600 feet north to the NW Corner (Cor. No. 4), thence 1500 feet east to the Point of Beginning.

The Claim is approximately 1500 feet long and 600 feet wide, such that 10 feet are claimed in a easterly direction and 1490 feet in a westerly direction from the point of discovery (monument of location), at which the Notice of Location was posted, together with 300 feet on each side of the monument of location and center line of the Claim. The general course of the lode or vein is from the easterly to the westerly direction.

This claim is located in all or part of the following quarter section(s):

NE 1/4 of Section 26, T 24 N, R 50 E, M.D.B.M.
NW 1/4 of Section 26, T 24 N, R 50 E, M.D.B.M.

in EUREKA County, State of Nevada.

The work of location consisted of making a claim map as provided in N.R.S. 517.040.

Claimant
Alan R. Day

Agent - Alan R. Day

199462

BOOK 415 PAGE 490

BOOK 415 PAGE 491
OFFICIAL RECORDS
RECORDED AT THE REQUEST OF
PLATTE RIVER GOLD
2005 JUN 13 PM 3:20

EUREKA COUNTY, NEVADA
M.N. REBALEATI, RECORDER
FILE NO. FEES 20.50

199463

**CERTIFICATE OF LOCATION
LODE MINING CLAIM
EUREKA COUNTY, NEVADA**

KNOW ALL MEN BY THESE PRESENTS, That
the undersigned hereby certifies that:

PLATTE RIVER GOLD
5401 LONGLEY LANE, #14
RENO, NEVADA 89511

has located the GAB 99 Lode Mining Claim on the 22 day of March, 2005 whose dimensions are approximately 1500 feet by 600 feet. By this Declaration and such location, the above named locator(s) claim all veins, lodes, ledges, deposits and surface ground within the boundaries of said claim.

Said claim is a lode it being situated in the above mentioned county and state, and it is distinctly marked on the ground so that its boundaries may be readily traced by four 2" x 2" wooden post four feet long. Each monument is marked with a scribed metal tag, which states the claim name and number, and the location of the monument with respect to the claim.

Beginning at the NE corner (Cor. No. 1), thence 600 feet south to the SE Corner (Cor. No. 2), thence 1500 feet west to the SW Corner (Cor. No. 3), thence 600 feet north to the NW Corner (Cor. No. 4), thence 1500 feet east to the Point of Beginning.

The Claim is approximately 1500 feet long and 600 feet wide, such that 1490 feet are claimed in a easterly direction and 10 feet in a westerly direction from the point of discovery (monument of location), at which the Notice of Location was posted, together with 300 feet on each side of the monument of location and center line of the Claim. The general course of the lode or vein is from the easterly to the westerly direction.

This claim is located in all or part of the following quarter section(s):

NE 1/4 of Section 26, T 24 N, R 50 E, M.D.B.M.

in EUREKA County, State of Nevada.

The work of location consisted of making a claim map as provided in N.R.S. 517.040.

Claimant

Alan R. Day

Agent - Alan R. Day

199463

BOOK 415 PAGE 492
OFFICIAL RECORDS
RECORDED AT THE REQUEST OF
PLATTE RIVER GOLD
2005 JUN 13 PM 3:21

EUREKA COUNTY, NEVADA
M.N. REBALEATI, RECORDER
FILE NO. FEES 20-50

199464

**CERTIFICATE OF LOCATION
LODE MINING CLAIM
EUREKA COUNTY, NEVADA**

KNOW ALL MEN BY THESE PRESENTS, That
the undersigned hereby certifies that:

PLATTE RIVER GOLD
5401 LONGLEY LANE, #14
RENO, NEVADA 89511

has located the GAB 100 Lode Mining Claim on the 22 day of March, 2005 whose dimensions are approximately 1500 feet by 600 feet. By this Declaration and such location, the above named locator(s) claim all veins, lodes, ledges, deposits and surface ground within the boundaries of said claim.

Said claim is a lode it being situated in the above mentioned county and state, and it is distinctly marked on the ground so that its boundaries may be readily traced by four 2" x 2" wooden post four feet long. Each monument is marked with a scribed metal tag, which states the claim name and number, and the location of the monument with respect to the claim.

Beginning at the NE corner (Cor. No. 1), thence 600 feet south to the SE Corner (Cor. No. 2), thence 1500 feet west to the SW Corner (Cor. No. 3), thence 600 feet north to the NW Corner (Cor. No. 4), thence 1500 feet east to the Point of Beginning.

The Claim is approximately 1500 feet long and 600 feet wide, such that 10 feet are claimed in a easterly direction and 1490 feet in a westerly direction from the point of discovery (monument of location), at which the Notice of Location was posted, together with 300 feet on each side of the monument of location and center line of the Claim. The general course of the lode or vein is from the easterly to the westerly direction.

This claim is located in all or part of the following quarter section(s):

NE 1/4 of Section 26, T 24 N, R 50 E, M.D.B.M.
NW 1/4 of Section 26, T 24 N, R 50 E, M.D.B.M.
SE 1/4 of Section 23, T 24 N, R 50 E, M.D.B.M.
SW 1/4 of Section 23, T 24 N, R 50 E, M.D.B.M.

in EUREKA County, State of Nevada.

The work of location consisted of making a claim map as provided in N.R.S. 517.040.

Claimant

Alan R. Day
Agent - Alan R. Day

199464

BOOK 415 PAGE 492

BOOK 415 PAGE 493
OFFICIAL RECORDS
RECORDED AT THE REQUEST OF
PLATTE RIVER GOLD
2005 JUN 13 PM 3:21

EUREKA COUNTY, NEVADA
M.N. REBALEATI, RECORDER
FILE NO. FEES 20.50

**CERTIFICATE OF LOCATION
LODE MINING CLAIM
EUREKA COUNTY, NEVADA**

199465

KNOW ALL MEN BY THESE PRESENTS, That
the undersigned hereby certifies that:

PLATTE RIVER GOLD
5401 LONGLEY LANE, #14
RENO, NEVADA 89511

has located the GAB 101 Lode Mining Claim on the 22 day of March, 2005 whose dimensions are approximately 1500 feet by 600 feet. By this Declaration and such location, the above named locator(s) claim all veins, lodes, ledges, deposits and surface ground within the boundaries of said claim.

Said claim is a lode it being situated in the above mentioned county and state, and it is distinctly marked on the ground so that its boundaries may be readily traced by four 2" x 2" wooden post four feet long. Each monument is marked with a scribed metal tag, which states the claim name and number, and the location of the monument with respect to the claim.

Beginning at the NE corner (Cor. No. 1), thence 600 feet south to the SE Corner (Cor. No. 2), thence 1500 feet west to the SW Corner (Cor. No. 3), thence 600 feet north to the NW Corner (Cor. No. 4), thence 1500 feet east to the Point of Beginning.

The Claim is approximately 1500 feet long and 600 feet wide, such that 1490 feet are claimed in a easterly direction and 10 feet in a westerly direction from the point of discovery (monument of location), at which the Notice of Location was posted, together with 300 feet on each side of the monument of location and center line of the Claim. The general course of the lode or vein is from the easterly to the westerly direction.

This claim is located in all or part of the following quarter section(s):

NE 1/4 of Section 26, T 24 N, R 50 E, M.D.B.M.
NW 1/4 of Section 23, T 24 N, R 50 E, M.D.B.M.

in EUREKA County, State of Nevada.

The work of location consisted of making a claim map as provided in N.R.S. 517.040.

Claimant
Alan R. Day
Agent - Alan R. Day

199465

BOOK 415 PAGE 493

BOOK 415 PAGE 494
OFFICIAL RECORDS
RECORDED AT THE REQUEST OF
PLATTE RIVER GOLD
2005 JUN 13 PM 3:21

EUREKA COUNTY, NEVADA
M.N. REBALEATI, RECORDER
FILE NO. FEES 20.50

**CERTIFICATE OF LOCATION
LODE MINING CLAIM
EUREKA COUNTY, NEVADA**

199466

KNOW ALL MEN BY THESE PRESENTS, That
the undersigned hereby certifies that:

PLATTE RIVER GOLD
5401 LONGLEY LANE, #14
RENO, NEVADA 89511

has located the GAB 102 Lode Mining Claim on the 22 day of March, 2005 whose dimensions are approximately 1500 feet by 600 feet. By this Declaration and such location, the above named locator(s) claim all veins, lodes, ledges, deposits and surface ground within the boundaries of said claim.

Said claim is a lode it being situated in the above mentioned county and state, and it is distinctly marked on the ground so that its boundaries may be readily traced by four 2" x 2" wooden post four feet long. Each monument is marked with a scribed metal tag, which states the claim name and number, and the location of the monument with respect to the claim.

Beginning at the NE corner (Cor. No. 1), thence 600 feet south to the SE Corner (Cor. No. 2), thence 1500 feet west to the SW Corner (Cor. No. 3), thence 600 feet north to the NW Corner (Cor. No. 4), thence 1500 feet east to the Point of Beginning.

The Claim is approximately 1500 feet long and 600 feet wide, such that 10 feet are claimed in a easterly direction and 1490 feet in a westerly direction from the point of discovery (monument of location), at which the Notice of Location was posted, together with 300 feet on each side of the monument of location and center line of the Claim. The general course of the lode or vein is from the easterly to the westerly direction.

This claim is located in all or part of the following quarter section(s):

SE 1/4 of Section 23, T 24 N, R 50 E, M.D.B.M.
SW 1/4 of Section 23, T 24 N, R 50 E, M.D.B.M.

in EUREKA County, State of Nevada.

The work of location consisted of making a claim map as provided in N.R.S. 517.040.

Claimant
Alan R. Day
Agent - Alan R. Day

199466

BOOK 415 PAGE 494

BOOK 415 PAGE 495
OFFICIAL RECORDS
RECORDED AT THE REQUEST OF
PLATTE RIVER GOLD
2005 JUN 13 PM 3:21

EUREKA COUNTY, NEVADA
M.H. REBALEATI, RECORDER
FILE NO. FEES 20.50

**CERTIFICATE OF LOCATION
LODE MINING CLAIM
EUREKA COUNTY, NEVADA**

199467

KNOW ALL MEN BY THESE PRESENTS, That
the undersigned hereby certifies that:

PLATTE RIVER GOLD
5401 LONGLEY LANE, #14
RENO, NEVADA 89511

has located the GAB 103 Lode Mining Claim on the 22 day of March, 2005 whose dimensions are approximately 1500 feet by 600 feet. By this Declaration and such location, the above named locator(s) claim all veins, lodes, ledges, deposits and surface ground within the boundaries of said claim.

Said claim is a lode it being situated in the above mentioned county and state, and it is distinctly marked on the ground so that its boundaries may be readily traced by four 2" x 2" wooden post four feet long. Each monument is marked with a scribed metal tag, which states the claim name and number, and the location of the monument with respect to the claim.

Beginning at the NE corner (Cor. No. 1), thence 600 feet south to the SE Corner (Cor. No. 2), thence 1500 feet west to the SW Corner (Cor. No. 3), thence 600 feet north to the NW Corner (Cor. No. 4), thence 1500 feet east to the Point of Beginning.

The Claim is approximately 1500 feet long and 600 feet wide, such that 1490 feet are claimed in a easterly direction and 10 feet in a westerly direction from the point of discovery (monument of location), at which the Notice of Location was posted, together with 300 feet on each side of the monument of location and center line of the Claim. The general course of the lode or vein is from the easterly to the westerly direction.


This claim is located in all or part of the following quarter section(s):

SE 1/4 of Section 23, T 24 N, R 50 E, M.D.B.M.

in EUREKA County, State of Nevada.

The work of location consisted of making a claim map as provided in N.R.S. 517.040.

Claimant


Agent - Alan R. Day

199467

BOOK 415 PAGE 495

BOOK 415 PAGE 496
OFFICIAL RECORDS
RECORDED AT THE REQUEST OF
PLATTE RIVER GOLD
2005 JUN 13 PM 3:21

EUREKA COUNTY, NEVADA
M.N. REBALEATI, RECORDER
FILE NO. FEES 20.50

199468

**CERTIFICATE OF LOCATION
LODE MINING CLAIM
EUREKA COUNTY, NEVADA**

KNOW ALL MEN BY THESE PRESENTS, That
the undersigned hereby certifies that:

PLATTE RIVER GOLD
5401 LONGLEY LANE, #14
RENO, NEVADA 89511

has located the GAB 104 Lode Mining Claim on the 22 day of March, 2005 whose dimensions are approximately 1500 feet by 600 feet. By this Declaration and such location, the above named locator(s) claim all veins, lodes, ledges, deposits and surface ground within the boundaries of said claim.

Said claim is a lode it being situated in the above mentioned county and state, and it is distinctly marked on the ground so that its boundaries may be readily traced by four 2" x 2" wooden post four feet long. Each monument is marked with a scribed metal tag, which states the claim name and number, and the location of the monument with respect to the claim.

Beginning at the NE corner (Cor. No. 1), thence 600 feet south to the SE Corner (Cor. No. 2), thence 1500 feet west to the SW Corner (Cor. No. 3), thence 600 feet north to the NW Corner (Cor. No. 4), thence 1500 feet east to the Point of Beginning.

The Claim is approximately 1500 feet long and 600 feet wide, such that 10 feet are claimed in a easterly direction and 1490 feet in a westerly direction from the point of discovery (monument of location), at which the Notice of Location was posted, together with 300 feet on each side of the monument of location and center line of the Claim. The general course of the lode or vein is from the easterly to the westerly direction.

This claim is located in all or part of the following quarter section(s):

SE 1/4 of Section 23, T 24 N, R 50 E, M.D.B.M.
SW 1/4 of Section 23, T 24 N, R 50 E, M.D.B.M.

in EUREKA County, State of Nevada.

The work of location consisted of making a claim map as provided in N.R.S. 517.040.

Claimant

Alan R. Day
Agent - Alan R. Day

199468

BOOK 415 PAGE 496

BOOK 415 PAGE 497
OFFICIAL RECORDS
RECORDED AT THE REQUEST OF
PLATTE RIVER GOLD
2005 JUN 13 PM 3:21

EUREKA COUNTY, NEVADA
M.N. REDEALTI, RECORDER
FILE NO. FEES 20.50

**CERTIFICATE OF LOCATION
LODE MINING CLAIM
EUREKA COUNTY, NEVADA**

199469

KNOW ALL MEN BY THESE PRESENTS, That
the undersigned hereby certifies that:

PLATTE RIVER GOLD
5401 LONGLEY LANE, #14
RENO, NEVADA 89511

has located the GAB 105 Lode Mining Claim on the 22 day of March, 2005 whose dimensions are approximately 1500 feet by 600 feet. By this Declaration and such location, the above named locator(s) claim all veins, lodes, ledges, deposits and surface ground within the boundaries of said claim.

Said claim is a lode it being situated in the above mentioned county and state, and it is distinctly marked on the ground so that its boundaries may be readily traced by four 2" x 2" wooden post four feet long. Each monument is marked with a scribed metal tag, which states the claim name and number, and the location of the monument with respect to the claim.

Beginning at the NE corner (Cor. No. 1), thence 600 feet south to the SE Corner (Cor. No. 2), thence 1500 feet west to the SW Corner (Cor. No. 3), thence 600 feet north to the NW Corner (Cor. No. 4), thence 1500 feet east to the Point of Beginning.

The Claim is approximately 1500 feet long and 600 feet wide, such that 1490 feet are claimed in a easterly direction and 10 feet in a westerly direction from the point of discovery (monument of location), at which the Notice of Location was posted, together with 300 feet on each side of the monument of location and center line of the Claim. The general course of the lode or vein is from the easterly to the westerly direction.

This claim is located in all or part of the following quarter section(s):

SE 1/4 of Section 23, T 24 N, R 50 E, M.D.B.M.

in EUREKA County, State of Nevada.

The work of location consisted of making a claim map as provided in N.R.S. 517.040.

Claimant

Alan R. Day

Agent - Alan R. Day

199469

BOOK 415 PAGE 498
OFFICIAL RECORDS
RECORDED AT THE REQUEST OF
PLATTE RIVER GOLD
2005 JUN 13 PM 3:21

EUREKA COUNTY, NEVADA
M.H. REBALEATI, RECORDER
FILE NO. FEES 20.50
199470

**CERTIFICATE OF LOCATION
LODE MINING CLAIM
EUREKA COUNTY, NEVADA**

KNOW ALL MEN BY THESE PRESENTS, That
the undersigned hereby certifies that:

PLATTE RIVER GOLD
5401 LONGLEY LANE, #14
RENO, NEVADA 89511

has located the GAB 106 Lode Mining Claim on the 21 day of March, 2005 whose dimensions are approximately 1500 feet by 600 feet. By this Declaration and such location, the above named locator(s) claim all veins, lodes, ledges, deposits and surface ground within the boundaries of said claim.

Said claim is a lode it being situated in the above mentioned county and state, and it is distinctly marked on the ground so that its boundaries may be readily traced by four 2" x 2" wooden post four feet long. Each monument is marked with a scribed metal tag, which states the claim name and number, and the location of the monument with respect to the claim.

Beginning at the NE corner (Cor. No. 1), thence 600 feet south to the SE Corner (Cor. No. 2), thence 1500 feet west to the SW Corner (Cor. No. 3), thence 600 feet north to the NW Corner (Cor. No. 4), thence 1500 feet east to the Point of Beginning.

The Claim is approximately 1500 feet long and 600 feet wide, such that 10 feet are claimed in a easterly direction and 1490 feet in a westerly direction from the point of discovery (monument of location), at which the Notice of Location was posted, together with 300 feet on each side of the monument of location and center line of the Claim. The general course of the lode or vein is from the easterly to the westerly direction.

This claim is located in all or part of the following quarter section(s):

SE 1/4 of Section 23, T 24 N, R 50 E, M.D.B.M.
SW 1/4 of Section 24, T 24 N, R 50 E, M.D.B.M.

in EUREKA County, State of Nevada.

The work of location consisted of making a claim map as provided in N.R.S. 517.040.

Claimant
Alan R. Day

Agent - Alan R. Day

199470

BOOK 415 PAGE 498

BOOK 415 PAGE 499
OFFICIAL RECORDS
RECORDED AT THE REQUEST OF
PLATTE RIVER GOLD
2005 JUN 13 PM 3:21

EUREKA COUNTY, NEVADA
M.N. REBALEATI, RECORDER
FILE NO. FEES 20.50

**CERTIFICATE OF LOCATION
LODE MINING CLAIM
EUREKA COUNTY, NEVADA**

199471

KNOW ALL MEN BY THESE PRESENTS, That
the undersigned hereby certifies that:

PLATTE RIVER GOLD
5401 LONGLEY LANE, #14
RENO, NEVADA 89511

has located the GAB 107 Lode Mining Claim on the 21 day of March, 2005 whose dimensions are approximately 1500 feet by 600 feet. By this Declaration and such location, the above named locator(s) claim all veins, lodes, ledges, deposits and surface ground within the boundaries of said claim.

Said claim is a lode it being situated in the above mentioned county and state, and it is distinctly marked on the ground so that its boundaries may be readily traced by four 2" x 2" wooden post four feet long. Each monument is marked with a scribed metal tag, which states the claim name and number, and the location of the monument with respect to the claim.

Beginning at the NE corner (Cor. No. 1), thence 600 feet south to the SE Corner (Cor. No. 2), thence 1500 feet west to the SW Corner (Cor. No. 3), thence 600 feet north to the NW Corner (Cor. No. 4), thence 1500 feet east to the Point of Beginning.

The Claim is approximately 1500 feet long and 600 feet wide, such that 1490 feet are claimed in a easterly direction and 10 feet in a westerly direction from the point of discovery (monument of location), at which the Notice of Location was posted, together with 300 feet on each side of the monument of location and center line of the Claim. The general course of the lode or vein is from the easterly to the westerly direction.

This claim is located in all or part of the following quarter section(s):

SW 1/4 of Section 24, T 24 N, R 50 E, M.D.B.M.

in EUREKA County, State of Nevada.

The work of location consisted of making a claim map as provided in N.R.S. 517.040.

Claimant

Alan R. Day

Agent - Alan R. Day

199471

BOOK 415 PAGE 499

BOOK 415 PAGE 500
OFFICIAL RECORDS
RECORDED AT THE REQUEST OF

PLATTE RIVER GOLD
2005 JUN 13 PM 3:21

EUREKA COUNTY, NEVADA
M.N. REBALEATI, RECORDER
FILE NO. FEES 20.50

**CERTIFICATE OF LOCATION
LODE MINING CLAIM
EUREKA COUNTY, NEVADA**

199472

KNOW ALL MEN BY THESE PRESENTS, That
the undersigned hereby certifies that:

PLATTE RIVER GOLD
5401 LONGLEY LANE, #14
RENO, NEVADA 89511

has located the GAB 108 Lode Mining Claim on the 21 day of March, 2005 whose dimensions are approximately 1500 feet by 600 feet. By this Declaration and such location, the above named locator(s) claim all veins, lodes, ledges, deposits and surface ground within the boundaries of said claim.

Said claim is a lode it being situated in the above mentioned county and state, and it is distinctly marked on the ground so that its boundaries may be readily traced by four 2" x 2" wooden post four feet long. Each monument is marked with a scribed metal tag, which states the claim name and number, and the location of the monument with respect to the claim.

Beginning at the NE corner (Cor. No. 1), thence 600 feet south to the SE Corner (Cor. No. 2), thence 1500 feet west to the SW Corner (Cor. No. 3), thence 600 feet north to the NW Corner (Cor. No. 4), thence 1500 feet east to the Point of Beginning.

The Claim is approximately 1500 feet long and 600 feet wide, such that 10 feet are claimed in a easterly direction and 1490 feet in a westerly direction from the point of discovery (monument of location), at which the Notice of Location was posted, together with 300 feet on each side of the monument of location and center line of the Claim. The general course of the lode or vein is from the easterly to the westerly direction.

This claim is located in all or part of the following quarter section(s):

SE 1/4 of Section 24, T 24 N, R 51 E, M.D.B.M.
SW 1/4 of Section 24, T 24 N, R 51 E, M.D.B.M.

in EUREKA County, State of Nevada.

The work of location consisted of making a claim map as provided in N.R.S. 517.040.

Claimant

Alan R. Day

Agent - Alan R. Day

199472

BOOK 415 PAGE 500

BOOK 415 PAGE 501
OFFICIAL RECORDS
RECORDED AT THE REQUEST OF
PLATTE RIVER GOLD
2005 JUN 13 PM 3:21

EUREKA COUNTY, NEVADA
M.N. REGALEATI, RECORDER
FILE NO. FEES 20.50

199473

**CERTIFICATE OF LOCATION
LODE MINING CLAIM
EUREKA COUNTY, NEVADA**

KNOW ALL MEN BY THESE PRESENTS, That
the undersigned hereby certifies that:

PLATTE RIVER GOLD
5401 LONGLEY LANE, #14
RENO, NEVADA 89511

has located the GAB 109 Lode Mining Claim on the 21 day of March, 2005 whose dimensions are approximately 1500 feet by 600 feet. By this Declaration and such location, the above named locator(s) claim all veins, lodes, ledges, deposits and surface ground within the boundaries of said claim.

Said claim is a lode it being situated in the above mentioned county and state, and it is distinctly marked on the ground so that its boundaries may be readily traced by four 2" x 2" wooden post four feet long. Each monument is marked with a scribed metal tag, which states the claim name and number, and the location of the monument with respect to the claim.

Beginning at the NE corner (Cor. No. 1), thence 600 feet south to the SE Corner (Cor. No. 2), thence 1500 feet west to the SW Corner (Cor. No. 3), thence 600 feet north to the NW Corner (Cor. No. 4), thence 1500 feet east to the Point of Beginning.

The Claim is approximately 1500 feet long and 600 feet wide, such that 1490 feet are claimed in a easterly direction and 10 feet in a westerly direction from the point of discovery (monument of location), at which the Notice of Location was posted, together with 300 feet on each side of the monument of location and center line of the Claim. The general course of the lode or vein is from the easterly to the westerly direction.

This claim is located in all or part of the following quarter section(s):

SE 1/4 of Section 24, T 24 N, R 50 E, M.D.B.M.
SW 1/4 of Section 19, T 24 N, R 51 E, M.D.B.M.

in EUREKA County, State of Nevada.

The work of location consisted of making a claim map as provided in N.R.S. 517.040.

Claimant
Alan R. Day

Agent - Alan R. Day

199473

BOOK 415 PAGE 501

BOOK 415 PAGE 502
OFFICIAL RECORDS
RECORDED AT THE REQUEST OF
PLATTE RIVER GOLD
2005 JUN 13 PM 3:21

EUREKA COUNTY, NEVADA
M.N. REBALEATI, RECORDER
FILE NO. FEES 20.50

**CERTIFICATE OF LOCATION
LODE MINING CLAIM
EUREKA COUNTY, NEVADA**

199474

KNOW ALL MEN BY THESE PRESENTS, That
the undersigned hereby certifies that:

PLATTE RIVER GOLD
5401 LONGLEY LANE, #14
RENO, NEVADA 89511

has located the GAB 110 Lode Mining Claim on the 20 day of March, 2005 whose dimensions are approximately 1500 feet by 600 feet. By this Declaration and such location, the above named locator(s) claim all veins, lodes, ledges, deposits and surface ground within the boundaries of said claim.

Said claim is a lode it being situated in the above mentioned county and state, and it is distinctly marked on the ground so that its boundaries may be readily traced by four 2" x 2" wooden post four feet long. Each monument is marked with a scribed metal tag, which states the claim name and number, and the location of the monument with respect to the claim.

Beginning at the NE corner (Cor. No. 1), thence 600 feet south to the SE Corner (Cor. No. 2), thence 1500 feet west to the SW Corner (Cor. No. 3), thence 600 feet north to the NW Corner (Cor. No. 4), thence 1500 feet east to the Point of Beginning.

The Claim is approximately 1500 feet long and 600 feet wide, such that 10 feet are claimed in a easterly direction and 1490 feet in a westerly direction from the point of discovery (monument of location), at which the Notice of Location was posted, together with 300 feet on each side of the monument of location and center line of the Claim. The general course of the lode or vein is from the easterly to the westerly direction.

This claim is located in all or part of the following quarter section(s):

SW 1/4 of Section 19, T 24 N, R 51 E, M.D.B.M.

in EUREKA County, State of Nevada.

The work of location consisted of making a claim map as provided in N.R.S. 517.040.

Claimant

Alan R. Day
Agent - Alan R. Day

199474

BOOK 415 PAGE 502

BOOK 415 PAGE 503
OFFICIAL RECORDS
RECORDED AT THE REQUEST OF
PLATTE RIVER GOLD
2005 JUN 13 PM 3:21

EUREKA COUNTY, NEVADA
M.N. REBALEATH, RECORDER
FILE NO. FEES 20.50

199475

**CERTIFICATE OF LOCATION
LODE MINING CLAIM
EUREKA COUNTY, NEVADA**

KNOW ALL MEN BY THESE PRESENTS, That
the undersigned hereby certifies that:

PLATTE RIVER GOLD
5401 LONGLEY LANE, #14
RENO, NEVADA 89511

has located the GAB 111 Lode Mining Claim on the 22 day of March, 2005 whose dimensions are approximately 1500 feet by 600 feet. By this Declaration and such location, the above named locator(s) claim all veins, lodes, ledges, deposits and surface ground within the boundaries of said claim.

Said claim is a lode it being situated in the above mentioned county and state, and it is distinctly marked on the ground so that its boundaries may be readily traced by four 2" x 2" wooden post four feet long. Each monument is marked with a scribed metal tag, which states the claim name and number, and the location of the monument with respect to the claim.

Beginning at the NE corner (Cor. No. 1), thence 1500 feet south to the SE Corner (Cor. No. 2), thence 600 feet west to the SW Corner (Cor. No. 3), thence 1500 feet north to the NW Corner (Cor. No. 4), thence 600 feet east to the Point of Beginning.

The Claim is approximately 1500 feet long and 600 feet wide, such that 1490 feet are claimed in a northerly direction and 10 feet in a southerly direction from the point of discovery (monument of location), at which the Notice of Location was posted, together with 300 feet on each side of the monument of location and center line of the Claim. The general course of the lode or vein is from the northerly to the southerly direction.


This claim is located in all or part of the following quarter section(s):

NE 1/4 of Section 23, T 24 N, R 50 E, M.D.B.M.
NW 1/4 of Section 24, T 24 N, R 50 E, M.D.B.M.
SE 1/4 of Section 23, T 24 N, R 50 E, M.D.B.M.
SW 1/4 of Section 24, T 24 N, R 50 E, M.D.B.M.

in EUREKA County, State of Nevada.

The work of location consisted of making a claim map as provided in N.R.S. 517.040.

Claimant



Agent - Alan R. Day

199475

BOOK 415 PAGE 504
OFFICIAL RECORDS
RECORDED AT THE REQUEST OF
PLATTE RIVER GOLD
2005 JUN 13 PM 3:21

EUREKA COUNTY, NEVADA
M.N. REBALEATI, RECORDER
FILE NO. FEES 20.50

**CERTIFICATE OF LOCATION
LODE MINING CLAIM
EUREKA COUNTY, NEVADA**

199476

KNOW ALL MEN BY THESE PRESENTS, That
the undersigned hereby certifies that:

PLATTE RIVER GOLD
5401 LONGLEY LANE, #14
RENO, NEVADA 89511

has located the GAB 112 Lode Mining Claim on the 22 day of March, 2005 whose dimensions are approximately 1500 feet by 600 feet. By this Declaration and such location, the above named locator(s) claim all veins, lodes, ledges, deposits and surface ground within the boundaries of said claim.

Said claim is a lode it being situated in the above mentioned county and state, and it is distinctly marked on the ground so that its boundaries may be readily traced by four 2" x 2" wooden post four feet long. Each monument is marked with a scribed metal tag, which states the claim name and number, and the location of the monument with respect to the claim.

Beginning at the NE corner (Cor. No. 1), thence 1500 feet south to the SE Corner (Cor. No. 2), thence 600 feet west to the SW Corner (Cor. No. 3), thence 1500 feet north to the NW Corner (Cor. No. 4), thence 600 feet east to the Point of Beginning.

The Claim is approximately 1500 feet long and 600 feet wide, such that 1490 feet are claimed in a northerly direction and 10 feet in a southerly direction from the point of discovery (monument of location), at which the Notice of Location was posted, together with 300 feet on each side of the monument of location and center line of the Claim. The general course of the lode or vein is from the northerly to the southerly direction.

This claim is located in all or part of the following quarter section(s):

NE 1/4 of Section 23, T 24 N, R 50 E, M.D.B.M.
SE 1/4 of Section 23, T 24 N, R 50 E, M.D.B.M.

in EUREKA County, State of Nevada.

The work of location consisted of making a claim map as provided in N.R.S. 517.040.

Claimant
Alan R. Day

Agent - Alan R. Day

199476

BOOK 415 PAGE 505
OFFICIAL RECORDS
RECORDED AT THE REQUEST OF
PLATTE RIVER GOLD
2005 JUN 13 PM 3:21

EUREKA COUNTY, NEVADA
M.H. REBALEATI, RECORDER
FILE NO. FEES 20.50

**CERTIFICATE OF LOCATION
LODE MINING CLAIM
EUREKA COUNTY, NEVADA**

199477

KNOW ALL MEN BY THESE PRESENTS, That
the undersigned hereby certifies that:

PLATTE RIVER GOLD
5401 LONGLEY LANE, #14
RENO, NEVADA 89511

has located the GAB 113 Lode Mining Claim on the 22 day of March, 2005 whose dimensions are approximately 1500 feet by 600 feet. By this Declaration and such location, the above named locator(s) claim all veins, lodes, ledges, deposits and surface ground within the boundaries of said claim.

Said claim is a lode it being situated in the above mentioned county and state, and it is distinctly marked on the ground so that its boundaries may be readily traced by four 2" x 2" wooden post four feet long. Each monument is marked with a scribed metal tag, which states the claim name and number, and the location of the monument with respect to the claim.

Beginning at the NE corner (Cor. No. 1), thence 1500 feet south to the SE Corner (Cor. No. 2), thence 600 feet west to the SW Corner (Cor. No. 3), thence 1500 feet north to the NW Corner (Cor. No. 4), thence 600 feet east to the Point of Beginning.

The Claim is approximately 1500 feet long and 600 feet wide, such that 1490 feet are claimed in a northerly direction and 10 feet in a southerly direction from the point of discovery (monument of location), at which the Notice of Location was posted, together with 300 feet on each side of the monument of location and center line of the Claim. The general course of the lode or vein is from the northerly to the southerly direction.

This claim is located in all or part of the following quarter section(s):

NE 1/4 of Section 23, T 24 N, R 50 E, M.D.B.M.
SE 1/4 of Section 23, T 24 N, R 50 E, M.D.B.M.

in EUREKA County, State of Nevada.

The work of location consisted of making a claim map as provided in N.R.S. 517.040.

Claimant

Alan R. Day
Agent - Alan R. Day

199477

BOOK 415 PAGE 505

BOOK 415 PAGE 506
OFFICIAL RECORDS
RECORDED AT THE REQUEST OF
PLATTE RIVER GOLD
2005 JUN 13 PM 3:21

EUREKA COUNTY, NEVADA
M.H. REBALEATI, RECORDER
FILE NO. FEES 20.50

**CERTIFICATE OF LOCATION
LODE MINING CLAIM
EUREKA COUNTY, NEVADA**

199478

KNOW ALL MEN BY THESE PRESENTS, That
the undersigned hereby certifies that:

PLATTE RIVER GOLD
5401 LONGLEY LANE, #14
RENO, NEVADA 89511

has located the GAB 114 Lode Mining Claim on the 22 day of March, 2005 whose dimensions are approximately 1500 feet by 600 feet. By this Declaration and such location, the above named locator(s) claim all veins, lodes, ledges, deposits and surface ground within the boundaries of said claim.

Said claim is a lode it being situated in the above mentioned county and state, and it is distinctly marked on the ground so that its boundaries may be readily traced by four 2" x 2" wooden post four feet long. Each monument is marked with a scribed metal tag, which states the claim name and number, and the location of the monument with respect to the claim.

Beginning at the NE corner (Cor. No. 1), thence 1500 feet south to the SE Corner (Cor. No. 2), thence 600 feet west to the SW Corner (Cor. No. 3), thence 1500 feet north to the NW Corner (Cor. No. 4), thence 600 feet east to the Point of Beginning.

The Claim is approximately 1500 feet long and 600 feet wide, such that 1490 feet are claimed in a northerly direction and 10 feet in a southerly direction from the point of discovery (monument of location), at which the Notice of Location was posted, together with 300 feet on each side of the monument of location and center line of the Claim. The general course of the lode or vein is from the northerly to the southerly direction.

This claim is located in all or part of the following quarter section(s):

NE 1/4 of Section 23, T 24 N, R 51 E, M.D.B.M.
SE 1/4 of Section 23, T 24 N, R 51 E, M.D.B.M.

in EUREKA County, State of Nevada.

The work of location consisted of making a claim map as provided in N.R.S. 517.040.

Claimant

Alan R. Day

Agent - Alan R. Day

199478

BOOK 415 PAGE 506

BOOK 415 PAGE 507
OFFICIAL RECORDS
RECORDED AT THE REQUEST OF
PLATTE RIVER GOLD
2005 JUN 13 PM 3:22

EUREKA COUNTY, NEVADA
M.N. REBALEATI, RECORDER
FILE NO. FEES 20.50

**CERTIFICATE OF LOCATION
LODE MINING CLAIM
EUREKA COUNTY, NEVADA**

199479

KNOW ALL MEN BY THESE PRESENTS, That
the undersigned hereby certifies that:

PLATTE RIVER GOLD
5401 LONGLEY LANE, #14
RENO, NEVADA 89511

has located the GAB 115 Lode Mining Claim on the 22 day of March, 2005 whose dimensions are approximately 1500 feet by 600 feet. By this Declaration and such location, the above named locator(s) claim all veins, lodes, ledges, deposits and surface ground within the boundaries of said claim.

Said claim is a lode it being situated in the above mentioned county and state, and it is distinctly marked on the ground so that its boundaries may be readily traced by four 2" x 2" wooden post four feet long. Each monument is marked with a scribed metal tag, which states the claim name and number, and the location of the monument with respect to the claim.

Beginning at the NE corner (Cor. No. 1), thence 1500 feet south to the SE Corner (Cor. No. 2), thence 600 feet west to the SW Corner (Cor. No. 3), thence 1500 feet north to the NW Corner (Cor. No. 4), thence 600 feet east to the Point of Beginning.

The Claim is approximately 1500 feet long and 600 feet wide, such that 1490 feet are claimed in a northerly direction and 10 feet in a southerly direction from the point of discovery (monument of location), at which the Notice of Location was posted, together with 300 feet on each side of the monument of location and center line of the Claim. The general course of the lode or vein is from the northerly to the southerly direction.

This claim is located in all or part of the following quarter section(s):

NE 1/4 of Section 23, T 24 N, R 51 E, M.D.B.M.
SE 1/4 of Section 23, T 24 N, R 51 E, M.D.B.M.

in EUREKA County, State of Nevada.

The work of location consisted of making a claim map as provided in N.R.S. 517.040.

Claimant



Agent - Alan R. Day

199479

BOOK 415 PAGE 507

BOOK 415 PAGE 508
OFFICIAL RECORDS
RECORDED AT THE REQUEST OF
PLATTE RIVER GOLD
2005 JUN 13 PM 3:22

EUREKA COUNTY, NEVADA
M.N. REBALEATI, RECORDER
FILE NO. FEES 20.50

**CERTIFICATE OF LOCATION
LODE MINING CLAIM
EUREKA COUNTY, NEVADA**

199480

KNOW ALL MEN BY THESE PRESENTS, That
the undersigned hereby certifies that:

PLATTE RIVER GOLD
5401 LONGLEY LANE, #14
RENO, NEVADA 89511

has located the GAB 116 Lode Mining Claim on the 27 day of March, 2005 whose dimensions are approximately 1500 feet by 600 feet. By this Declaration and such location, the above named locator(s) claim all veins, lodes, ledges, deposits and surface ground within the boundaries of said claim.

Said claim is a lode it being situated in the above mentioned county and state, and it is distinctly marked on the ground so that its boundaries may be readily traced by four 2" x 2" wooden post four feet long. Each monument is marked with a scribed metal tag, which states the claim name and number, and the location of the monument with respect to the claim.

Beginning at the NE corner (Cor. No. 1), thence 600 feet south to the SE Corner (Cor. No. 2), thence 1500 feet west to the SW Corner (Cor. No. 3), thence 600 feet north to the NW Corner (Cor. No. 4), thence 1500 feet east to the Point of Beginning.

The Claim is approximately 1500 feet long and 600 feet wide, such that 10 feet are claimed in a easterly direction and 1490 feet in a westerly direction from the point of discovery (monument of location), at which the Notice of Location was posted, together with 300 feet on each side of the monument of location and center line of the Claim. The general course of the lode or vein is from the easterly to the westerly direction.

This claim is located in all or part of the following quarter section(s):

NE 1/4 of Section 1, T 23 1/2 N, R 50 E, M.D.B.M.
NW 1/4 of Section 6, T 23 N, R 51 E, M.D.B.M.

in EUREKA County, State of Nevada.

The work of location consisted of making a claim map as provided in N.R.S. 517.040.

Claimant

Alan R. Day

Agent - Alan R. Day

199480

BOOK 415 PAGE 508

BOOK 415 PAGE 509
OFFICIAL RECORDS
RECORDED AT THE REQUEST OF
PLATTE RIVER GOLD
2005 JUN 13 PM 3:22

EUREKA COUNTY, NEVADA
M.H. REBALEATI, RECORDER
FILE NO. FEES 20.50

199481

**CERTIFICATE OF LOCATION
LODE MINING CLAIM
EUREKA COUNTY, NEVADA**

KNOW ALL MEN BY THESE PRESENTS, That
the undersigned hereby certifies that:

PLATTE RIVER GOLD
5401 LONGLEY LANE, #14
RENO, NEVADA 89511

has located the GAB 117 Lode Mining Claim on the 27 day of March, 2005 whose dimensions are approximately 1500 feet by 600 feet. By this Declaration and such location, the above named locator(s) claim all veins, lodes, ledges, deposits and surface ground within the boundaries of said claim.

Said claim is a lode it being situated in the above mentioned county and state, and it is distinctly marked on the ground so that its boundaries may be readily traced by four 2" x 2" wooden post four feet long. Each monument is marked with a scribed metal tag, which states the claim name and number, and the location of the monument with respect to the claim.

Beginning at the NE corner (Cor. No. 1), thence 600 feet south to the SE Corner (Cor. No. 2), thence 1500 feet west to the SW Corner (Cor. No. 3), thence 600 feet north to the NW Corner (Cor. No. 4), thence 1500 feet east to the Point of Beginning.

The Claim is approximately 1500 feet long and 600 feet wide, such that 1490 feet are claimed in a easterly direction and 10 feet in a westerly direction from the point of discovery (monument of location), at which the Notice of Location was posted, together with 300 feet on each side of the monument of location and center line of the Claim. The general course of the lode or vein is from the easterly to the westerly direction.

This claim is located in all or part of the following quarter section(s):

NE 1/4 of Section 6, T 23 N, R 51 E, M.D.B.M.
NW 1/4 of Section 6, T 23 N, R 51 E, M.D.B.M.

in EUREKA County, State of Nevada.

The work of location consisted of making a claim map as provided in N.R.S. 517.040.

Claimant

Alan R. Day

Agent -- Alan R. Day

199481

BOOK 415 PAGE 509

BOOK 415 PAGE 510
OFFICIAL RECORDS
RECORDED AT THE REQUEST OF
PLATTE RIVER GOLD

2005 JUN 13 PM 3: 22

EUREKA COUNTY, NEVADA
M.N. REBALEATI, RECORDER
FILE NO. FEES 20.50

**CERTIFICATE OF LOCATION
LODE MINING CLAIM
EUREKA COUNTY, NEVADA**

199482

KNOW ALL MEN BY THESE PRESENTS, That
the undersigned hereby certifies that:

PLATTE RIVER GOLD
5401 LONGLEY LANE, #14
RENO, NEVADA 89511

has located the GAB 118 Lode Mining Claim on the 27 day of March, 2005 whose dimensions are approximately 1500 feet by 600 feet. By this Declaration and such location, the above named locator(s) claim all veins, lodes, ledges, deposits and surface ground within the boundaries of said claim.

Said claim is a lode it being situated in the above mentioned county and state, and it is distinctly marked on the ground so that its boundaries may be readily traced by four 2" x 2" wooden post four feet long. Each monument is marked with a scribed metal tag, which states the claim name and number, and the location of the monument with respect to the claim.

Beginning at the NE corner (Cor. No. 1), thence 600 feet south to the SE Corner (Cor. No. 2), thence 1500 feet west to the SW Corner (Cor. No. 3), thence 600 feet north to the NW Corner (Cor. No. 4), thence 1500 feet east to the Point of Beginning.

The Claim is approximately 1500 feet long and 600 feet wide, such that 10 feet are claimed in a easterly direction and 1490 feet in a westerly direction from the point of discovery (monument of location), at which the Notice of Location was posted, together with 300 feet on each side of the monument of location and center line of the Claim. The general course of the lode or vein is from the easterly to the westerly direction.

This claim is located in all or part of the following quarter section(s):

NE 1/4 of Section 1, T 23 1/2 N, R 50 E, M.D.B.M.
NW 1/4 of Section 6, T 23 N, R 51 E, M.D.B.M.

in EUREKA County, State of Nevada.

The work of location consisted of making a claim map as provided in N.R.S. 517.040.

Claimant

Alan R. Day
Agent - Alan R. Day

199482

BOOK 415 PAGE 510

BOOK 415 PAGE 511
OFFICIAL RECORDS
RECORDED AT THE REQUEST OF
PLATTE RIVER GOLD
2005 JUN 13 PM 3:22

EUREKA COUNTY, NEVADA
M.N. REBALEATI, RECORDER
FILE NO. FEES 20.50

**CERTIFICATE OF LOCATION
LODE MINING CLAIM
EUREKA COUNTY, NEVADA**

199483

KNOW ALL MEN BY THESE PRESENTS, That
the undersigned hereby certifies that:

PLATTE RIVER GOLD
5401 LONGLEY LANE, #14
RENO, NEVADA 89511

has located the GAB 119 Lode Mining Claim on the 27 day of March, 2005 whose dimensions are approximately 1500 feet by 600 feet. By this Declaration and such location, the above named locator(s) claim all veins, lodes, ledges, deposits and surface ground within the boundaries of said claim.

Said claim is a lode it being situated in the above mentioned county and state, and it is distinctly marked on the ground so that its boundaries may be readily traced by four 2" x 2" wooden post four feet long. Each monument is marked with a scribed metal tag, which states the claim name and number, and the location of the monument with respect to the claim.

Beginning at the NE corner (Cor. No. 1), thence 600 feet south to the SE Corner (Cor. No. 2), thence 1500 feet west to the SW Corner (Cor. No. 3), thence 600 feet north to the NW Corner (Cor. No. 4), thence 1500 feet east to the Point of Beginning.

The Claim is approximately 1500 feet long and 600 feet wide, such that 1490 feet are claimed in a easterly direction and 10 feet in a westerly direction from the point of discovery (monument of location), at which the Notice of Location was posted, together with 300 feet on each side of the monument of location and center line of the Claim. The general course of the lode or vein is from the easterly to the westerly direction.

This claim is located in all or part of the following quarter section(s):

NE 1/4 of Section 6, T 23 N, R 51 E, M.D.B.M.
NW 1/4 of Section 6, T 23 N, R 51 E, M.D.B.M.

in EUREKA County, State of Nevada.

The work of location consisted of making a claim map as provided in N.R.S. 517.040.

Claimant

Alan R. Day

Agent - Alan R. Day

199483

BOOK 4 | 5 PAGE 5 | 1

BOOK 415 PAGE 512
OFFICIAL RECORDS
RECORDED AT THE REQUEST OF
PLATTE RIVER GOLD

2005 JUN 13 PM 3:22

EUREKA COUNTY, NEVADA
M.N. REBALEATI, RECORDER
FILE NO. FEES 20.50

199484

**CERTIFICATE OF LOCATION
LODE MINING CLAIM
EUREKA COUNTY, NEVADA**

KNOW ALL MEN BY THESE PRESENTS, That
the undersigned hereby certifies that:

PLATTE RIVER GOLD
5401 LONGLEY LANE, #14
RENO, NEVADA 89511

has located the GAB 120 Lode Mining Claim on the 27 day of March, 2005 whose dimensions are approximately 1500 feet by 600 feet. By this Declaration and such location, the above named locator(s) claim all veins, lodes, ledges, deposits and surface ground within the boundaries of said claim.

Said claim is a lode it being situated in the above mentioned county and state, and it is distinctly marked on the ground so that its boundaries may be readily traced by four 2" x 2" wooden post four feet long. Each monument is marked with a scribed metal tag, which states the claim name and number, and the location of the monument with respect to the claim.

Beginning at the NE corner (Cor. No. 1), thence 600 feet south to the SE Corner (Cor. No. 2), thence 1500 feet west to the SW Corner (Cor. No. 3), thence 600 feet north to the NW Corner (Cor. No. 4), thence 1500 feet east to the Point of Beginning.

The Claim is approximately 1500 feet long and 600 feet wide, such that 10 feet are claimed in a easterly direction and 1490 feet in a westerly direction from the point of discovery (monument of location), at which the Notice of Location was posted, together with 300 feet on each side of the monument of location and center line of the Claim. The general course of the lode or vein is from the easterly to the westerly direction.

This claim is located in all or part of the following quarter section(s):

NE 1/4 of Section 1, T 23 1/2 N, R 50 E, M.D.B.M.
NW 1/4 of Section 6, T 23 N, R 51 E, M.D.B.M.
SE 1/4 of Section 1, T 23 1/2 N, R 50 E, M.D.B.M.
SW 1/4 of Section 6, T 23 N, R 51 E, M.D.B.M.

in EUREKA County, State of Nevada.

The work of location consisted of making a claim map as provided in N.R.S. 517.040.

Claimant

Alan R. Day
Agent - Alan R. Day

199484

BOOK 415 PAGE 513
OFFICIAL RECORDS
RECORDED AT THE REQUEST OF
PLATTE RIVER GOLD
2005 JUN 13 PM 3:22

EUREKA COUNTY, NEVADA
M.N. REBALEATI, RECORDER
FILE NO. FEES 20.50

**CERTIFICATE OF LOCATION
LODE MINING CLAIM
EUREKA COUNTY, NEVADA**

199485

KNOW ALL MEN BY THESE PRESENTS, That
the undersigned hereby certifies that:

PLATTE RIVER GOLD
5401 LONGLEY LANE, #14
RENO, NEVADA 89511

has located the GAB 121 Lode Mining Claim on the 27 day of March, 2005 whose dimensions are approximately 1500 feet by 600 feet. By this Declaration and such location, the above named locator(s) claim all veins, lodes, ledges, deposits and surface ground within the boundaries of said claim.

Said claim is a lode it being situated in the above mentioned county and state, and it is distinctly marked on the ground so that its boundaries may be readily traced by four 2" x 2" wooden post four feet long. Each monument is marked with a scribed metal tag, which states the claim name and number, and the location of the monument with respect to the claim.

Beginning at the NE corner (Cor. No. 1), thence 600 feet south to the SE Corner (Cor. No. 2), thence 1500 feet west to the SW Corner (Cor. No. 3), thence 600 feet north to the NW Corner (Cor. No. 4), thence 1500 feet east to the Point of Beginning.

The Claim is approximately 1500 feet long and 600 feet wide, such that 1490 feet are claimed in a easterly direction and 10 feet in a westerly direction from the point of discovery (monument of location), at which the Notice of Location was posted, together with 300 feet on each side of the monument of location and center line of the Claim. The general course of the lode or vein is from the easterly to the westerly direction.

This claim is located in all or part of the following quarter section(s):

NE 1/4 of Section 6, T 23 N, R 51 E, M.D.B.M.
NW 1/4 of Section 6, T 23 N, R 51 E, M.D.B.M.

in EUREKA County, State of Nevada.

The work of location consisted of making a claim map as provided in N.R.S. 517.040.

Claimant

Alan R. Day
Agent - Alan R. Day

199485

BOOK 415 PAGE 513

BOOK 415 PAGE 514
OFFICIAL RECORDS
RECORDED AT THE REQUEST OF
PLATTE RIVER GOLD
2005 JUN 13 PM 3:22

EUREKA COUNTY, NEVADA
M.N. REBALEATI, RECORDER
FILE NO. FEES 20.50

**CERTIFICATE OF LOCATION
LODE MINING CLAIM
EUREKA COUNTY, NEVADA**

199486

KNOW ALL MEN BY THESE PRESENTS, That
the undersigned hereby certifies that:

PLATTE RIVER GOLD
5401 LONGLEY LANE, #14
RENO, NEVADA 89511

has located the GAB 122 Lode Mining Claim on the 27 day of March, 2005 whose dimensions are approximately 1500 feet by 600 feet. By this Declaration and such location, the above named locator(s) claim all veins, lodes, ledges, deposits and surface ground within the boundaries of said claim.

Said claim is a lode it being situated in the above mentioned county and state, and it is distinctly marked on the ground so that its boundaries may be readily traced by four 2" x 2" wooden post four feet long. Each monument is marked with a scribed metal tag, which states the claim name and number, and the location of the monument with respect to the claim.

Beginning at the NE corner (Cor. No. 1), thence 600 feet south to the SE Corner (Cor. No. 2), thence 1500 feet west to the SW Corner (Cor. No. 3), thence 600 feet north to the NW Corner (Cor. No. 4), thence 1500 feet east to the Point of Beginning.

The Claim is approximately 1500 feet long and 600 feet wide, such that 10 feet are claimed in a easterly direction and 1490 feet in a westerly direction from the point of discovery (monument of location), at which the Notice of Location was posted, together with 300 feet on each side of the monument of location and center line of the Claim. The general course of the lode or vein is from the easterly to the westerly direction.

This claim is located in all or part of the following quarter section(s):

SE 1/4 of Section 1, T 23 1/2 N, R 50 E, M.D.B.M.
NW 1/4 of Section 6, T 23 N, R 51 E, M.D.B.M.

in EUREKA County, State of Nevada.

The work of location consisted of making a claim map as provided in N.R.S. 517.040.

Claimant

Alan R. Day
Agent - Alan R. Day

199486

BOOK 415 PAGE 515
OFFICIAL RECORDS
RECORDED AT THE REQUEST OF
PLATTE RIVER GOLD
2005 JUN 13 PM 3:22

EUREKA COUNTY, NEVADA
M.N. REBALEATI, RECORDER
FILE NO. FEES 20.50

**CERTIFICATE OF LOCATION
LODE MINING CLAIM
EUREKA COUNTY, NEVADA**

199487

KNOW ALL MEN BY THESE PRESENTS, That
the undersigned hereby certifies that:

PLATTE RIVER GOLD
5401 LONGLEY LANE, #14
RENO, NEVADA 89511

has located the GAB 123 Lode Mining Claim on the 27 day of March, 2005 whose dimensions are approximately 1500 feet by 600 feet. By this Declaration and such location, the above named locator(s) claim all veins, lodes, ledges, deposits and surface ground within the boundaries of said claim.

Said claim is a lode it being situated in the above mentioned county and state, and it is distinctly marked on the ground so that its boundaries may be readily traced by four 2" x 2" wooden post four feet long. Each monument is marked with a scribed metal tag, which states the claim name and number, and the location of the monument with respect to the claim.

Beginning at the NE corner (Cor. No. 1), thence 600 feet south to the SE Corner (Cor. No. 2), thence 1500 feet west to the SW Corner (Cor. No. 3), thence 600 feet north to the NW Corner (Cor. No. 4), thence 1500 feet east to the Point of Beginning.

The Claim is approximately 1500 feet long and 600 feet wide, such that 1490 feet are claimed in a easterly direction and 10 feet in a westerly direction from the point of discovery (monument of location), at which the Notice of Location was posted, together with 300 feet on each side of the monument of location and center line of the Claim. The general course of the lode or vein is from the easterly to the westerly direction.

This claim is located in all or part of the following quarter section(s):

NE 1/4 of Section 6, T 23 N, R 51 E, M.D.B.M.
NW 1/4 of Section 6, T 23 N, R 51 E, M.D.B.M.

in EUREKA County, State of Nevada.

The work of location consisted of making a claim map as provided in N.R.S. 517.040.

Claimant

Alan R. Day

Agent - Alan R. Day

199487

BOOK 415 PAGE 515

BOOK 415 PAGE 516
OFFICIAL RECORDS
RECORDED AT THE REQUEST OF
PLATTE RIVER GOLD
2005 JUN 13 PM 3:22

EUREKA COUNTY, NEVADA
H.N. REBALEATI, RECORDER
FILE NO. FEES 20.50

**CERTIFICATE OF LOCATION
LODE MINING CLAIM
EUREKA COUNTY, NEVADA**

199488

KNOW ALL MEN BY THESE PRESENTS, That
the undersigned hereby certifies that:

PLATTE RIVER GOLD
5401 LONGLEY LANE, #14
RENO, NEVADA 89511

has located the GAB 124 Lode Mining Claim on the 27 day of March, 2005 whose dimensions are approximately 1500 feet by 600 feet. By this Declaration and such location, the above named locator(s) claim all veins, lodes, ledges, deposits and surface ground within the boundaries of said claim.

Said claim is a lode it being situated in the above mentioned county and state, and it is distinctly marked on the ground so that its boundaries may be readily traced by four 2" x 2" wooden post four feet long. Each monument is marked with a scribed metal tag, which states the claim name and number, and the location of the monument with respect to the claim.

Beginning at the NE corner (Cor. No. 1), thence 600 feet south to the SE Corner (Cor. No. 2), thence 1500 feet west to the SW Corner (Cor. No. 3), thence 600 feet north to the NW Corner (Cor. No. 4), thence 1500 feet east to the Point of Beginning.

The Claim is approximately 1500 feet long and 600 feet wide, such that 10 feet are claimed in a easterly direction and 1490 feet in a westerly direction from the point of discovery (monument of location), at which the Notice of Location was posted, together with 300 feet on each side of the monument of location and center line of the Claim. The general course of the lode or vein is from the easterly to the westerly direction.

This claim is located in all or part of the following quarter section(s):

NW 1/4 of Section 6, T 23 N, R 51 E, M.D.B.M.
SE 1/4 of Section 1, T 23 1/2 N, R 50 E, M.D.B.M.

in EUREKA County, State of Nevada.

The work of location consisted of making a claim map as provided in N.R.S. 517.040.

Claimant

Alan Day
Agent - Alan R. Day

199488

BOOK 415 PAGE 517
OFFICIAL RECORDS
RECORDED AT THE REQUEST OF
PLATTE RIVER GOLD
2005 JUN 13 PM 3:22

EUREKA COUNTY, NEVADA
M.H. REBALEATI, RECORDER
FILE NO. FEES 20.50

**CERTIFICATE OF LOCATION
LODE MINING CLAIM
EUREKA COUNTY, NEVADA**

199489

KNOW ALL MEN BY THESE PRESENTS, That
the undersigned hereby certifies that:

PLATTE RIVER GOLD
5401 LONGLEY LANE, #14
RENO, NEVADA 89511

has located the GAB 125 Lode Mining Claim on the 27 day of March, 2005 whose dimensions are approximately 1500 feet by 600 feet. By this Declaration and such location, the above named locator(s) claim all veins, lodes, ledges, deposits and surface ground within the boundaries of said claim.

Said claim is a lode it being situated in the above mentioned county and state, and it is distinctly marked on the ground so that its boundaries may be readily traced by four 2" x 2" wooden post four feet long. Each monument is marked with a scribed metal tag, which states the claim name and number, and the location of the monument with respect to the claim.

Beginning at the NE corner (Cor. No. 1), thence 600 feet south to the SE Corner (Cor. No. 2), thence 1500 feet west to the SW Corner (Cor. No. 3), thence 600 feet north to the NW Corner (Cor. No. 4), thence 1500 feet east to the Point of Beginning.

The Claim is approximately 1500 feet long and 600 feet wide, such that 1490 feet are claimed in a easterly direction and 10 feet in a westerly direction from the point of discovery (monument of location), at which the Notice of Location was posted, together with 300 feet on each side of the monument of location and center line of the Claim. The general course of the lode or vein is from the easterly to the westerly direction.


This claim is located in all or part of the following quarter section(s):

NE 1/4 of Section 6, T 23 N, R 51 E, M.D.B.M.
NW 1/4 of Section 6, T 23 N, R 51 E, M.D.B.M.

in EUREKA County, State of Nevada.

The work of location consisted of making a claim map as provided in N.R.S. 517.040.

Claimant



Agent - Alan R. Day

199489

BOOK 415 PAGE 518
OFFICIAL RECORDS
RECORDED AT THE REQUEST OF
PLATTE RIVER GOLD
2005 JUN 13 PM 3:22
EUREKA COUNTY, NEVADA
M.N. REBALEATI, RECORDER
FILE NO. FEES 20.50

**CERTIFICATE OF LOCATION
LODE MINING CLAIM
EUREKA COUNTY, NEVADA**

199490

KNOW ALL MEN BY THESE PRESENTS, That
the undersigned hereby certifies that:

PLATTE RIVER GOLD
5401 LONGLEY LANE, #14
RENO, NEVADA 89511

has located the GAB 126 Lode Mining Claim on the 27 day of March, 2005 whose dimensions are approximately 1500 feet by 600 feet. By this Declaration and such location, the above named locator(s) claim all veins, lodes, ledges, deposits and surface ground within the boundaries of said claim.

Said claim is a lode it being situated in the above mentioned county and state, and it is distinctly marked on the ground so that its boundaries may be readily traced by four 2" x 2" wooden post four feet long. Each monument is marked with a scribed metal tag, which states the claim name and number, and the location of the monument with respect to the claim.

Beginning at the NE corner (Cor. No. 1), thence 600 feet south to the SE Corner (Cor. No. 2), thence 1500 feet west to the SW Corner (Cor. No. 3), thence 600 feet north to the NW Corner (Cor. No. 4), thence 1500 feet east to the Point of Beginning.

The Claim is approximately 1500 feet long and 600 feet wide, such that 10 feet are claimed in a easterly direction and 1490 feet in a westerly direction from the point of discovery (monument of location), at which the Notice of Location was posted, together with 300 feet on each side of the monument of location and center line of the Claim. The general course of the lode or vein is from the easterly to the westerly direction.

This claim is located in all or part of the following quarter section(s):

NW 1/4 of Section 6, T 23 N, R 51 E, M.D.B.M.
SE 1/4 of Section 1, T 23 1/2 N, R 50 E, M.D.B.M.

in EUREKA County, State of Nevada.

The work of location consisted of making a claim map as provided in N.R.S. 517.040.

Claimant
Alan R. Day

Agent - Alan R. Day

199490

BOOK 415 PAGE 519
OFFICIAL RECORDS
RECORDED AT THE REQUEST OF
PLATTE RIVER GOLD
2005 JUN 13 PM 3:23

EUREKA COUNTY, NEVADA
M.N. REBALEATI, RECORDER
FILE NO. FEES 20.50

199491

**CERTIFICATE OF LOCATION
LODE MINING CLAIM
EUREKA COUNTY, NEVADA**

KNOW ALL MEN BY THESE PRESENTS, That
the undersigned hereby certifies that:

PLATTE RIVER GOLD
5401 LONGLEY LANE, #14
RENO, NEVADA 89511

has located the GAB 127 Lode Mining Claim on the 27 day of March, 2005 whose dimensions are approximately 1500 feet by 600 feet. By this Declaration and such location, the above named locator(s) claim all veins, lodes, ledges, deposits and surface ground within the boundaries of said claim.

Said claim is a lode it being situated in the above mentioned county and state, and it is distinctly marked on the ground so that its boundaries may be readily traced by four 2" x 2" wooden post four feet long. Each monument is marked with a scribed metal tag, which states the claim name and number, and the location of the monument with respect to the claim.

Beginning at the NE corner (Cor. No. 1), thence 600 feet south to the SE Corner (Cor. No. 2), thence 1500 feet west to the SW Corner (Cor. No. 3), thence 600 feet north to the NW Corner (Cor. No. 4), thence 1500 feet east to the Point of Beginning.

The Claim is approximately 1500 feet long and 600 feet wide, such that 1490 feet are claimed in a easterly direction and 10 feet in a westerly direction from the point of discovery (monument of location), at which the Notice of Location was posted, together with 300 feet on each side of the monument of location and center line of the Claim. The general course of the lode or vein is from the easterly to the westerly direction.

This claim is located in all or part of the following quarter section(s):

NE 1/4 of Section 6, T 23 N, R 51 E, M.D.B.M.
NW 1/4 of Section 6, T 23 N, R 51 E, M.D.B.M.

in EUREKA County, State of Nevada.

The work of location consisted of making a claim map as provided in N.R.S. 517.040.

Claimant


Agent - Alan R. Day

199491

BOOK 415 PAGE 520
OFFICIAL RECORDS
RECORDED AT THE REQUEST OF
PLATTE RIVER GOLD
2005 JUN 13 PM 3:23

EUREKA COUNTY, NEVADA
M.H. REBALEATI, RECORDER
FILE NO. FEES 20.50

**CERTIFICATE OF LOCATION
LODE MINING CLAIM
EUREKA COUNTY, NEVADA**

199492

KNOW ALL MEN BY THESE PRESENTS, That
the undersigned hereby certifies that:

PLATTE RIVER GOLD
5401 LONGLEY LANE, #14
RENO, NEVADA 89511

has located the GAB 128 Lode Mining Claim on the 27 day of March, 2005 whose dimensions are approximately 1500 feet by 600 feet. By this Declaration and such location, the above named locator(s) claim all veins, lodes, ledges, deposits and surface ground within the boundaries of said claim.

Said claim is a lode it being situated in the above mentioned county and state, and it is distinctly marked on the ground so that its boundaries may be readily traced by four 2" x 2" wooden post four feet long. Each monument is marked with a scribed metal tag, which states the claim name and number, and the location of the monument with respect to the claim.

Beginning at the NE corner (Cor. No. 1), thence 600 feet south to the SE Corner (Cor. No. 2), thence 1500 feet west to the SW Corner (Cor. No. 3), thence 600 feet north to the NW Corner (Cor. No. 4), thence 1500 feet east to the Point of Beginning.

The Claim is approximately 1500 feet long and 600 feet wide, such that 10 feet are claimed in a easterly direction and 1490 feet in a westerly direction from the point of discovery (monument of location), at which the Notice of Location was posted, together with 300 feet on each side of the monument of location and center line of the Claim. The general course of the lode or vein is from the easterly to the westerly direction.

This claim is located in all or part of the following quarter section(s):

SE 1/4 of Section 26, T 24 N, R 50 E, M.D.B.M.
SW 1/4 of Section 26, T 24 N, R 50 E, M.D.B.M.

in EUREKA County, State of Nevada.

The work of location consisted of making a claim map as provided in N.R.S. 517.040.

Claimant

Alan R. Day

Agent - Alan R. Day

199492

BOOK 415 PAGE 520

BOOK 415 PAGE 521
OFFICIAL RECORDS
RECORDED AT THE REQUEST OF
PLATTE RIVER GOLD
2005 JUN 13 PM 3:23

EUREKA COUNTY, NEVADA
M.H. REBALEATI, RECORDER
FILE NO. FEES 20.50

199493

**CERTIFICATE OF LOCATION
LODE MINING CLAIM
EUREKA COUNTY, NEVADA**

KNOW ALL MEN BY THESE PRESENTS, That
the undersigned hereby certifies that:

PLATTE RIVER GOLD
5401 LONGLEY LANE, #14
RENO, NEVADA 89511

has located the GAB 129 Lode Mining Claim on the 27 day of March, 2005 whose dimensions are approximately 1500 feet by 600 feet. By this Declaration and such location, the above named locator(s) claim all veins, lodes, ledges, deposits and surface ground within the boundaries of said claim.

Said claim is a lode it being situated in the above mentioned county and state, and it is distinctly marked on the ground so that its boundaries may be readily traced by four 2" x 2" wooden post four feet long. Each monument is marked with a scribed metal tag, which states the claim name and number, and the location of the monument with respect to the claim.

Beginning at the NE corner (Cor. No. 1), thence 600 feet south to the SE Corner (Cor. No. 2), thence 1500 feet west to the SW Corner (Cor. No. 3), thence 600 feet north to the NW Corner (Cor. No. 4), thence 1500 feet east to the Point of Beginning.

The Claim is approximately 1500 feet long and 600 feet wide, such that 10 feet are claimed in a easterly direction and 1490 feet in a westerly direction from the point of discovery (monument of location), at which the Notice of Location was posted, together with 300 feet on each side of the monument of location and center line of the Claim. The general course of the lode or vein is from the easterly to the westerly direction.

This claim is located in all or part of the following quarter section(s):

SE 1/4 of Section 26, T 24 N, R 50 E, M.D.B.M.
SW 1/4 of Section 26, T 24 N, R 50 E, M.D.B.M.

in EUREKA County, State of Nevada.

The work of location consisted of making a claim map as provided in N.R.S. 517.040.

Claimant

Alan R. Day

Agent - Alan R. Day

199493

BOOK 415 PAGE 521

BOOK 415 PAGE 522
OFFICIAL RECORDS
RECORDED AT THE REQUEST OF
PLATTE RIVER GOLD
2005 JUN 13 PM 3:23

EUREKA COUNTY, NEVADA
M.N. REBALEATI, RECORDER
FILE NO. FEES 20.50

**CERTIFICATE OF LOCATION
LODE MINING CLAIM
EUREKA COUNTY, NEVADA**

199494

KNOW ALL MEN BY THESE PRESENTS, That
the undersigned hereby certifies that:

PLATTE RIVER GOLD
5401 LONGLEY LANE, #14
RENO, NEVADA 89511

has located the GAB 130 Lode Mining Claim on the 27 day of March, 2005 whose dimensions are approximately 1500 feet by 600 feet. By this Declaration and such location, the above named locator(s) claim all veins, lodes, ledges, deposits and surface ground within the boundaries of said claim.

Said claim is a lode it being situated in the above mentioned county and state, and it is distinctly marked on the ground so that its boundaries may be readily traced by four 2" x 2" wooden post four feet long. Each monument is marked with a scribed metal tag, which states the claim name and number, and the location of the monument with respect to the claim.

Beginning at the NE corner (Cor. No. 1), thence 600 feet south to the SE Corner (Cor. No. 2), thence 1500 feet west to the SW Corner (Cor. No. 3), thence 600 feet north to the NW Corner (Cor. No. 4), thence 1500 feet east to the Point of Beginning.

The Claim is approximately 1500 feet long and 600 feet wide, such that 10 feet are claimed in a easterly direction and 1490 feet in a westerly direction from the point of discovery (monument of location), at which the Notice of Location was posted, together with 300 feet on each side of the monument of location and center line of the Claim. The general course of the lode or vein is from the easterly to the westerly direction.

This claim is located in all or part of the following quarter section(s):

NE 1/4 of Section 35, T 24 N, R 50 E, M.D.B.M.
NW 1/4 of Section 35, T 24 N, R 50 E, M.D.B.M.
SE 1/4 of Section 26, T 24 N, R 50 E, M.D.B.M.
SW 1/4 of Section 26, T 24 N, R 50 E, M.D.B.M.

in EUREKA County, State of Nevada.

The work of location consisted of making a claim map as provided in N.R.S. 517.040.

Claimant

Alan R. Day
Agent - Alan R. Day

199494

BOOK 415 PAGE 523
OFFICIAL RECORDS
RECORDED AT THE REQUEST OF
PLATTE RIVER GOLD
2005 JUN 13 PM 3:23

EUREKA COUNTY, NEVADA
H.N. REBALEATI, RECORDER
FILE NO. FEES 20.00

199495

**CERTIFICATE OF LOCATION
LODE MINING CLAIM
EUREKA COUNTY, NEVADA**

KNOW ALL MEN BY THESE PRESENTS, That
the undersigned hereby certifies that:

PLATTE RIVER GOLD
5401 LONGLEY LANE, #14
RENO, NEVADA 89511

has located the GAB 131 Lode Mining Claim on the 27 day of March, 2005 whose dimensions are approximately 1500 feet by 600 feet. By this Declaration and such location, the above named locator(s) claim all veins, lodes, ledges, deposits and surface ground within the boundaries of said claim.

Said claim is a lode it being situated in the above mentioned county and state, and it is distinctly marked on the ground so that its boundaries may be readily traced by four 2" x 2" wooden post four feet long. Each monument is marked with a scribed metal tag, which states the claim name and number, and the location of the monument with respect to the claim.

Beginning at the NE corner (Cor. No. 1), thence 600 feet south to the SE Corner (Cor. No. 2), thence 1500 feet west to the SW Corner (Cor. No. 3), thence 600 feet north to the NW Corner (Cor. No. 4), thence 1500 feet east to the Point of Beginning.

The Claim is approximately 1500 feet long and 600 feet wide, such that 10 feet are claimed in a easterly direction and 1490 feet in a westerly direction from the point of discovery (monument of location), at which the Notice of Location was posted, together with 300 feet on each side of the monument of location and center line of the Claim. The general course of the lode or vein is from the easterly to the westerly direction.

This claim is located in all or part of the following quarter section(s):

NE 1/4 of Section 35, T 24 N, R 50 E, M.D.B.M.
NW 1/4 of Section 35, T 24 N, R 50 E, M.D.B.M.

in EUREKA County, State of Nevada.

The work of location consisted of making a claim map as provided in N.R.S. 517.040.

Claimant

Alan R. Day

Agent - Alan R. Day

199495

BOOK 415 PAGE 523

BOOK 415 PAGE 524
OFFICIAL RECORDS
RECORDED AT THE REQUEST OF
PLATTE RIVER GOLD
2005 JUN 13 PM 3:23

EUREKA COUNTY, NEVADA
M.N. REBALEATI, RECORDER
FILE NO. FEES 20.50

**CERTIFICATE OF LOCATION
LODE MINING CLAIM
EUREKA COUNTY, NEVADA**

199496

KNOW ALL MEN BY THESE PRESENTS, That
the undersigned hereby certifies that:

PLATTE RIVER GOLD
5401 LONGLEY LANE, #14
RENO, NEVADA 89511

has located the GAB 132 Lode Mining Claim on the 27 day of March, 2005 whose dimensions are approximately 1500 feet by 600 feet. By this Declaration and such location, the above named locator(s) claim all veins, lodes, ledges, deposits and surface ground within the boundaries of said claim.

Said claim is a lode it being situated in the above mentioned county and state, and it is distinctly marked on the ground so that its boundaries may be readily traced by four 2" x 2" wooden post four feet long. Each monument is marked with a scribed metal tag, which states the claim name and number, and the location of the monument with respect to the claim.

Beginning at the NE corner (Cor. No. 1), thence 600 feet south to the SE Corner (Cor. No. 2), thence 1500 feet west to the SW Corner (Cor. No. 3), thence 600 feet north to the NW Corner (Cor. No. 4), thence 1500 feet east to the Point of Beginning.

The Claim is approximately 1500 feet long and 600 feet wide, such that 10 feet are claimed in a easterly direction and 1490 feet in a westerly direction from the point of discovery (monument of location), at which the Notice of Location was posted, together with 300 feet on each side of the monument of location and center line of the Claim. The general course of the lode or vein is from the easterly to the westerly direction.

This claim is located in all or part of the following quarter section(s):

NE 1/4 of Section 35, T 24 N, R 50 E, M.D.B.M.
NW 1/4 of Section 35, T 24 N, R 50 E, M.D.B.M.

in EUREKA County, State of Nevada.

The work of location consisted of making a claim map as provided in N.R.S. 517.040.

Claimant

Alan R. Day

Agent - Alan R. Day

199496

BOOK 415 PAGE 524

BOOK 415 PAGE 525
OFFICIAL RECORDS
RECORDED AT THE REQUEST OF
PLATTE RIVER GOLD
2005 JUN 13 PM 3:23

EUREKA COUNTY, NEVADA
M.N. REBALEATI, RECORDER
FILE NO. FEES 20.50

**CERTIFICATE OF LOCATION
LODE MINING CLAIM
EUREKA COUNTY, NEVADA**

199497

KNOW ALL MEN BY THESE PRESENTS, That
the undersigned hereby certifies that:

PLATTE RIVER GOLD
5401 LONGLEY LANE, #14
RENO, NEVADA 89511

has located the GAB 133 Lode Mining Claim on the 27 day of March, 2005 whose dimensions are approximately 1500 feet by 600 feet. By this Declaration and such location, the above named locator(s) claim all veins, lodes, ledges, deposits and surface ground within the boundaries of said claim.

Said claim is a lode it being situated in the above mentioned county and state, and it is distinctly marked on the ground so that its boundaries may be readily traced by four 2" x 2" wooden post four feet long. Each monument is marked with a scribed metal tag, which states the claim name and number, and the location of the monument with respect to the claim.

Beginning at the NE corner (Cor. No. 1), thence 600 feet south to the SE Corner (Cor. No. 2), thence 1500 feet west to the SW Corner (Cor. No. 3), thence 600 feet north to the NW Corner (Cor. No. 4), thence 1500 feet east to the Point of Beginning.


The Claim is approximately 1500 feet long and 600 feet wide, such that 10 feet are claimed in a easterly direction and 1490 feet in a westerly direction from the point of discovery (monument of location), at which the Notice of Location was posted, together with 300 feet on each side of the monument of location and center line of the Claim. The general course of the lode or vein is from the easterly to the westerly direction.

This claim is located in all or part of the following quarter section(s):

NE 1/4 of Section 35, T 24 N, R 50 E, M.D.B.M.
NW 1/4 of Section 35, T 24 N, R 50 E, M.D.B.M.

in EUREKA County, State of Nevada.

The work of location consisted of making a claim map as provided in N.R.S. 517.040.

Claimant


Agent - Alan R. Day

199497

BOOK 415 PAGE 525

BOOK 415 PAGE 526
OFFICIAL RECORDS
RECORDED AT THE REQUEST OF
PLATTE RIVER GOLD
2005 JUN 13 PM 3:23

EUREKA COUNTY, NEVADA
M.N. REGALEATI, RECORDER
FILE NO. FEES 20.50

**CERTIFICATE OF LOCATION
LODE MINING CLAIM
EUREKA COUNTY, NEVADA**

199498

KNOW ALL MEN BY THESE PRESENTS, That
the undersigned hereby certifies that:

PLATTE RIVER GOLD
5401 LONGLEY LANE, #14
RENO, NEVADA 89511

has located the GAB 134 Lode Mining Claim on the 27 day of March, 2005 whose dimensions are approximately 1500 feet by 600 feet. By this Declaration and such location, the above named locator(s) claim all veins, lodes, ledges, deposits and surface ground within the boundaries of said claim.

Said claim is a lode it being situated in the above mentioned county and state, and it is distinctly marked on the ground so that its boundaries may be readily traced by four 2" x 2" wooden post four feet long. Each monument is marked with a scribed metal tag, which states the claim name and number, and the location of the monument with respect to the claim.

Beginning at the NE corner (Cor. No. 1), thence 600 feet south to the SE Corner (Cor. No. 2), thence 1500 feet west to the SW Corner (Cor. No. 3), thence 600 feet north to the NW Corner (Cor. No. 4), thence 1500 feet east to the Point of Beginning.

The Claim is approximately 1500 feet long and 600 feet wide, such that 10 feet are claimed in a easterly direction and 1490 feet in a westerly direction from the point of discovery (monument of location). at which the Notice of Location was posted, together with 300 feet on each side of the monument of location and center line of the Claim. The general course of the lode or vein is from the easterly to the westerly direction.

This claim is located in all or part of the following quarter section(s):

NE 1/4 of Section 35, T 24 N, R 50 E, M.D.B.M.
NW 1/4 of Section 35, T 24 N, R 50 E, M.D.B.M.

in EUREKA County, State of Nevada.

The work of location consisted of making a claim map as provided in N.R.S. 517.040.

Claimant

Alan R. Day

Agent - Alan R. Day

199498

BOOK 415 PAGE 526

BOOK 415 PAGE 527
OFFICIAL RECORDS
RECORDED AT THE REQUEST OF
PLATTE RIVER GOLD
2005 JUN 13 PM 3:23

EUREKA COUNTY, NEVADA
M.M. REBALEATI, RECORDER
FILE NO. FEES 20.50

**CERTIFICATE OF LOCATION
LODE MINING CLAIM
EUREKA COUNTY, NEVADA**

199499

KNOW ALL MEN BY THESE PRESENTS, That
the undersigned hereby certifies that:

PLATTE RIVER GOLD
5401 LONGLEY LANE, #14
RENO, NEVADA 89511

has located the GAB 135 Lode Mining Claim on the 27 day of March, 2005 whose dimensions are approximately 1500 feet by 600 feet. By this Declaration and such location, the above named locator(s) claim all veins, lodes, ledges, deposits and surface ground within the boundaries of said claim.

Said claim is a lode it being situated in the above mentioned county and state, and it is distinctly marked on the ground so that its boundaries may be readily traced by four 2" x 2" wooden post four feet long. Each monument is marked with a scribed metal tag, which states the claim name and number, and the location of the monument with respect to the claim.

Beginning at the NE corner (Cor. No. 1), thence 600 feet south to the SE Corner (Cor. No. 2), thence 1500 feet west to the SW Corner (Cor. No. 3), thence 600 feet north to the NW Corner (Cor. No. 4), thence 1500 feet east to the Point of Beginning.

The Claim is approximately 1500 feet long and 600 feet wide, such that 10 feet are claimed in a easterly direction and 1490 feet in a westerly direction from the point of discovery (monument of location), at which the Notice of Location was posted, together with 300 feet on each side of the monument of location and center line of the Claim. The general course of the lode or vein is from the easterly to the westerly direction.

This claim is located in all or part of the following quarter section(s):

NE 1/4 of Section 35, T 24 N, R 50 E, M.D.B.M.
NW 1/4 of Section 35, T 24 N, R 50 E, M.D.B.M.
SE 1/4 of Section 35, T 24 N, R 50 E, M.D.B.M.
SW 1/4 of Section 35, T 24 N, R 50 E, M.D.B.M.

in EUREKA County, State of Nevada.

The work of location consisted of making a claim map as provided in N.R.S. 517.040.

Claimant

Alan R. Day

Agent - Alan R. Day

199499

BOOK 415 PAGE 527

BOOK 415 PAGE 528
OFFICIAL RECORDS
RECORDED AT THE REQUEST OF
PLATTE RIVER GOLD
2005 JUN 13 PM 3:23

EUREKA COUNTY, NEVADA
M.N. REBALEATI, RECORDER
FILE NO. FEES 20.50

**CERTIFICATE OF LOCATION
LODE MINING CLAIM
EUREKA COUNTY, NEVADA**

199500

KNOW ALL MEN BY THESE PRESENTS, That
the undersigned hereby certifies that:

PLATTE RIVER GOLD
5401 LONGLEY LANE, #14
RENO, NEVADA 89511

has located the GAB 136 Lode Mining Claim on the 27 day of March, 2005 whose dimensions are approximately 1500 feet by 600 feet. By this Declaration and such location, the above named locator(s) claim all veins, lodes, ledges, deposits and surface ground within the boundaries of said claim.

Said claim is a lode it being situated in the above mentioned county and state, and it is distinctly marked on the ground so that its boundaries may be readily traced by four 2" x 2" wooden post four feet long. Each monument is marked with a scribed metal tag, which states the claim name and number, and the location of the monument with respect to the claim.

Beginning at the NE corner (Cor. No. 1), thence 600 feet south to the SE Corner (Cor. No. 2), thence 1500 feet west to the SW Corner (Cor. No. 3), thence 600 feet north to the NW Corner (Cor. No. 4), thence 1500 feet east to the Point of Beginning.

The Claim is approximately 1500 feet long and 600 feet wide, such that 10 feet are claimed in a easterly direction and 1490 feet in a westerly direction from the point of discovery (monument of location), at which the Notice of Location was posted, together with 300 feet on each side of the monument of location and center line of the Claim. The general course of the lode or vein is from the easterly to the westerly direction.

This claim is located in all or part of the following quarter section(s):

SE 1/4 of Section 35, T 24 N, R 50 E, M.D.B.M.
SW 1/4 of Section 35, T 24 N, R 50 E, M.D.B.M.

in EUREKA County, State of Nevada.

The work of location consisted of making a claim map as provided in N.R.S. 517.040.

Claimant

Alan R. Day

Agent - Alan R. Day

199500

BOOK 415 PAGE 529
OFFICIAL RECORDS
RECORDED AT THE REQUEST OF
PLATTE RIVER GOLD
2005 JUN 13 PM 3:23

EUREKA COUNTY, NEVADA
M.N. REBALEATI, RECORDER
FILE NO. FEES 20.50

**CERTIFICATE OF LOCATION
LODE MINING CLAIM
EUREKA COUNTY, NEVADA**

199501

KNOW ALL MEN BY THESE PRESENTS, That
the undersigned hereby certifies that:

PLATTE RIVER GOLD
5401 LONGLEY LANE, #14
RENO, NEVADA 89511

has located the GAB 137 Lode Mining Claim on the 27 day of March, 2005 whose dimensions are approximately 1500 feet by 600 feet. By this Declaration and such location, the above named locator(s) claim all veins, lodes, ledges, deposits and surface ground within the boundaries of said claim.

Said claim is a lode it being situated in the above mentioned county and state, and it is distinctly marked on the ground so that its boundaries may be readily traced by four 2" x 2" wooden post four feet long. Each monument is marked with a scribed metal tag, which states the claim name and number, and the location of the monument with respect to the claim.

Beginning at the NE corner (Cor. No. 1), thence 600 feet south to the SE Corner (Cor. No. 2), thence 1500 feet west to the SW Corner (Cor. No. 3), thence 600 feet north to the NW Corner (Cor. No. 4), thence 1500 feet east to the Point of Beginning.

The Claim is approximately 1500 feet long and 600 feet wide, such that 10 feet are claimed in a easterly direction and 1490 feet in a westerly direction from the point of discovery (monument of location), at which the Notice of Location was posted, together with 300 feet on each side of the monument of location and center line of the Claim. The general course of the lode or vein is from the easterly to the westerly direction.

This claim is located in all or part of the following quarter section(s):

SE 1/4 of Section 35, T 24 N, R 50 E, M.D.B.M.
SW 1/4 of Section 35, T 24 N, R 50 E, M.D.B.M.

in EUREKA County, State of Nevada.

The work of location consisted of making a claim map as provided in N.R.S. 517.040.

Claimant

Alan R. Day
Agent -- Alan R. Day

199501

BOOK 415 PAGE 529

BOOK 415 PAGE 530
OFFICIAL RECORDS
RECORDED AT THE REQUEST OF
PLATTE RIVER GOLD

2005 JUN 13 PM 3:24

EUREKA COUNTY, NEVADA
M.N. REBALEATI, RECORDER
FILE NO. FEES 20.50

**CERTIFICATE OF LOCATION
LODE MINING CLAIM
EUREKA COUNTY, NEVADA**

199502

KNOW ALL MEN BY THESE PRESENTS, That
the undersigned hereby certifies that:

PLATTE RIVER GOLD
5401 LONGLEY LANE, #14
RENO, NEVADA 89511

has located the GAB 138 Lode Mining Claim on the 27 day of March, 2005 whose dimensions are approximately 1500 feet by 600 feet. By this Declaration and such location, the above named locator(s) claim all veins, lodes, ledges, deposits and surface ground within the boundaries of said claim.

Said claim is a lode it being situated in the above mentioned county and state, and it is distinctly marked on the ground so that its boundaries may be readily traced by four 2" x 2" wooden post four feet long. Each monument is marked with a scribed metal tag, which states the claim name and number, and the location of the monument with respect to the claim.

Beginning at the NE corner (Cor. No. 1), thence 600 feet south to the SE Corner (Cor. No. 2), thence 1500 feet west to the SW Corner (Cor. No. 3), thence 600 feet north to the NW Corner (Cor. No. 4), thence 1500 feet east to the Point of Beginning.


The Claim is approximately 1500 feet long and 600 feet wide, such that 10 feet are claimed in a easterly direction and 1490 feet in a westerly direction from the point of discovery (monument of location), at which the Notice of Location was posted, together with 300 feet on each side of the monument of location and center line of the Claim. The general course of the lode or vein is from the easterly to the westerly direction.

This claim is located in all or part of the following quarter section(s):

SE 1/4 of Section 35, T 24 N, R 50 E, M.D.B.M.
SW 1/4 of Section 35, T 24 N, R 50 E, M.D.B.M.

in EUREKA County, State of Nevada.

The work of location consisted of making a claim map as provided in N.R.S. 517.040.

Claimant


Agent - Alan R. Dry

199502

BOOK 415 PAGE 530

BOOK 415 PAGE 531
OFFICIAL RECORDS
RECORDED AT THE REQUEST OF
PLATTE RIVER GOLD
2005 JUN 13 PM 3:24

EUREKA COUNTY, NEVADA
M.H. REBALEATI, RECORDER
FILE NO.

FEES 20.50

199503

**CERTIFICATE OF LOCATION
LODE MINING CLAIM
EUREKA COUNTY, NEVADA**

KNOW ALL MEN BY THESE PRESENTS, That
the undersigned hereby certifies that:

PLATTE RIVER GOLD
5401 LONGLEY LANE, #14
RENO, NEVADA 89511

has located the GAB 139 Lode Mining Claim on the 27 day of March, 2005 whose dimensions are approximately 1500 feet by 600 feet. By this Declaration and such location, the above named locator(s) claim all veins, lodes, ledges, deposits and surface ground within the boundaries of said claim.

Said claim is a lode it being situated in the above mentioned county and state, and it is distinctly marked on the ground so that its boundaries may be readily traced by four 2" x 2" wooden post four feet long. Each monument is marked with a scribed metal tag, which states the claim name and number, and the location of the monument with respect to the claim.

Beginning at the NE corner (Cor. No. 1), thence 600 feet south to the SE Corner (Cor. No. 2), thence 1500 feet west to the SW Corner (Cor. No. 3), thence 600 feet north to the NW Corner (Cor. No. 4), thence 1500 feet east to the Point of Beginning.

The Claim is approximately 1500 feet long and 600 feet wide, such that 10 feet are claimed in a easterly direction and 1490 feet in a westerly direction from the point of discovery (monument of location), at which the Notice of Location was posted, together with 300 feet on each side of the monument of location and center line of the Claim. The general course of the lode or vein is from the easterly to the westerly direction.

This claim is located in all or part of the following quarter section(s):

NE 1/4 of Section 1, T 23 1/2 N, R 50 E, M.D.B.M.
NW 1/4 of Section 1, T 23 1/2 N, R 50 E, M.D.B.M.
SE 1/4 of Section 35, T 24 N, R 50 E, M.D.B.M.
SW 1/4 of Section 35, T 24 N, R 50 E, M.D.B.M.

in EUREKA County, State of Nevada.

The work of location consisted of making a claim map as provided in N.R.S. 517.040.

Claimant
Alan R. Day

Agent - Alan R. Day

199503

BOOK 415 PAGE 531

BOOK 415 PAGE 532
OFFICIAL RECORDS
RECORDED AT THE REQUEST OF
PLATTE RIVER GOLD
2005 JUN 13 PM 3:24

EUREKA COUNTY, NEVADA
M.N. REBALEATI, RECORDER
FILE NO. FEES 20.50

**CERTIFICATE OF LOCATION
LODE MINING CLAIM
EUREKA COUNTY, NEVADA**

199504

KNOW ALL MEN BY THESE PRESENTS, That
the undersigned hereby certifies that:

PLATTE RIVER GOLD
5401 LONGLEY LANE, #14
RENO, NEVADA 89511

has located the GAB 140 Lode Mining Claim on the 27 day of March, 2005 whose dimensions are approximately 1500 feet by 600 feet. By this Declaration and such location, the above named locator(s) claim all veins, lodes, ledges, deposits and surface ground within the boundaries of said claim.

Said claim is a lode it being situated in the above mentioned county and state, and it is distinctly marked on the ground so that its boundaries may be readily traced by four 2" x 2" wooden post four feet long. Each monument is marked with a scribed metal tag, which states the claim name and number, and the location of the monument with respect to the claim.

Beginning at the NE corner (Cor. No. 1), thence 600 feet south to the SE Corner (Cor. No. 2), thence 1500 feet west to the SW Corner (Cor. No. 3), thence 600 feet north to the NW Corner (Cor. No. 4), thence 1500 feet east to the Point of Beginning.

The Claim is approximately 1500 feet long and 600 feet wide, such that 10 feet are claimed in a easterly direction and 1490 feet in a westerly direction from the point of discovery (monument of location), at which the Notice of Location was posted, together with 300 feet on each side of the monument of location and center line of the Claim. The general course of the lode or vein is from the easterly to the westerly direction.

This claim is located in all or part of the following quarter section(s):

NE 1/4 of Section 1, T 23 1/2 N, R 50 E, M.D.B.M.
NW 1/4 of Section 1, T 23 1/2 N, R 50 E, M.D.B.M.

in EUREKA County, State of Nevada.

The work of location consisted of making a claim map as provided in N.R.S. 517.040.

Claimant

Alan R. Day

Agent - Alan R. Day

199504
BOOK 415 PAGE 532

BOOK 415 PAGE 533
OFFICIAL RECORDS
RECORDED AT THE REQUEST OF
PLATTE RIVER GOLD
2005 JUN 13 PM 3:24

EUREKA COUNTY, NEVADA
M.H. REBALEATI, RECORDER
FILE NO. FEES 20.50

**CERTIFICATE OF LOCATION
LODE MINING CLAIM
EUREKA COUNTY, NEVADA**

199505

KNOW ALL MEN BY THESE PRESENTS, That
the undersigned hereby certifies that:

PLATTE RIVER GOLD
5401 LONGLEY LANE, #14
RENO, NEVADA 89511

has located the GAB 141 Lode Mining Claim on the 27 day of March, 2005 whose dimensions are approximately 1500 feet by 600 feet. By this Declaration and such location, the above named locator(s) claim all veins, lodes, ledges, deposits and surface ground within the boundaries of said claim.

Said claim is a lode it being situated in the above mentioned county and state, and it is distinctly marked on the ground so that its boundaries may be readily traced by four 2" x 2" wooden post four feet long. Each monument is marked with a scribed metal tag, which states the claim name and number, and the location of the monument with respect to the claim.

Beginning at the NE corner (Cor. No. 1), thence 600 feet south to the SE Corner (Cor. No. 2), thence 1500 feet west to the SW Corner (Cor. No. 3), thence 600 feet north to the NW Corner (Cor. No. 4), thence 1500 feet east to the Point of Beginning.

The Claim is approximately 1500 feet long and 600 feet wide, such that 10 feet are claimed in a easterly direction and 1490 feet in a westerly direction from the point of discovery (monument of location), at which the Notice of Location was posted, together with 300 feet on each side of the monument of location and center line of the Claim. The general course of the lode or vein is from the easterly to the westerly direction.

This claim is located in all or part of the following quarter section(s):

NE 1/4 of Section 1, T 23 1/2 N, R 50 E, M.D.B.M.
NW 1/4 of Section 1, T 23 1/2 N, R 50 E, M.D.B.M.

in EUREKA County, State of Nevada.

The work of location consisted of making a claim map as provided in N.R.S. 517.040.

Claimant

Alan R. Day

Agent - Alan R. Day

199505

BOOK 415 PAGE 533

BOOK 415 PAGE 534
OFFICIAL RECORDS
RECORDED AT THE REQUEST OF
PLATTE RIVER GOLD
2005 JUN 13 PM 3:24

EUREKA COUNTY, NEVADA
M.N. REBALEATI, RECORDER
FILE NO. FEES 20.50

**CERTIFICATE OF LOCATION
LODE MINING CLAIM
EUREKA COUNTY, NEVADA**

199506

KNOW ALL MEN BY THESE PRESENTS, That
the undersigned hereby certifies that:

PLATTE RIVER GOLD
5401 LONGLEY LANE, #14
RENO, NEVADA 89511

has located the GAB 142 Lode Mining Claim on the 28 day of March, 2005 whose dimensions are approximately 1500 feet by 600 feet. By this Declaration and such location, the above named locator(s) claim all veins, lodes, ledges, deposits and surface ground within the boundaries of said claim.

Said claim is a lode it being situated in the above mentioned county and state, and it is distinctly marked on the ground so that its boundaries may be readily traced by four 2" x 2" wooden post four feet long. Each monument is marked with a scribed metal tag, which states the claim name and number, and the location of the monument with respect to the claim.

Beginning at the NE corner (Cor. No. 1), thence 600 feet south to the SE Corner (Cor. No. 2), thence 1500 feet west to the SW Corner (Cor. No. 3), thence 600 feet north to the NW Corner (Cor. No. 4), thence 1500 feet east to the Point of Beginning.

The Claim is approximately 1500 feet long and 600 feet wide, such that 1490 feet are claimed in a easterly direction and 10 feet in a westerly direction from the point of discovery (monument of location), at which the Notice of Location was posted, together with 300 feet on each side of the monument of location and center line of the Claim. The general course of the lode or vein is from the easterly to the westerly direction.

This claim is located in all or part of the following quarter section(s):

SE 1/4 of Section 19, T 24 N, R 51 E, M.D.B.M.
SW 1/4 of Section 19, T 24 N, R 51 E, M.D.B.M.

in EUREKA County, State of Nevada.

The work of location consisted of making a claim map as provided in N.R.S. 517.040.

Claimant
Alan Day
Agent - Alan R. Day

199506

BOOK 415 PAGE 534

BOOK 415 PAGE 535
OFFICIAL RECORDS
RECORDED AT THE REQUEST OF
PLATTE RIVER GOLD
2005 JUN 13 PM 3:24

EUREKA COUNTY, NEVADA
M.H. REBALEATI, RECORDER
FILE NO. FEES 20.50

**CERTIFICATE OF LOCATION
LODE MINING CLAIM
EUREKA COUNTY, NEVADA**

199507

KNOW ALL MEN BY THESE PRESENTS, That
the undersigned hereby certifies that:

PLATTE RIVER GOLD
5401 LONGLEY LANE, #14
RENO, NEVADA 89511

has located the GAB 143 Lode Mining Claim on the 13 day of May, 2005 whose dimensions are approximately 1500 feet by 600 feet. By this Declaration and such location, the above named locator(s) claim all veins, lodes, ledges, deposits and surface ground within the boundaries of said claim.

Said claim is a lode it being situated in the above mentioned county and state, and it is distinctly marked on the ground so that its boundaries may be readily traced by four 2" x 2" wooden post four feet long. Each monument is marked with a scribed metal tag, which states the claim name and number, and the location of the monument with respect to the claim.

Beginning at the NE corner (Cor. No. 1), thence 600 feet south to the SE Corner (Cor. No. 2), thence 1500 feet west to the SW Corner (Cor. No. 3), thence 600 feet north to the NW Corner (Cor. No. 4), thence 1500 feet east to the Point of Beginning.

The Claim is approximately 1500 feet long and 600 feet wide, such that 10 feet are claimed in a easterly direction and 1490 feet in a westerly direction from the point of discovery (monument of location), at which the Notice of Location was posted, together with 300 feet on each side of the monument of location and center line of the Claim. The general course of the lode or vein is from the easterly to the westerly direction.

This claim is located in all or part of the following quarter section(s):

NW 1/4 of Section 1, T 23 1/2 N, R 50 E, M.D.B.M.

in EUREKA County, State of Nevada.

The work of location consisted of making a claim map as provided in N.R.S. 517.040.

Claimant

Alan R. Day

Agent - Alan R. Day

199507

BOOK 415 PAGE 535

BOOK 415 PAGE 536
OFFICIAL RECORDS
RECORDED AT THE REQUEST OF
PLATTE RIVER GOLD
2005 JUN 13 PM 3:24

EUREKA COUNTY, NEVADA
M.N. REBALEATI, RECORDER
FILE NO. FEES 20.50

**CERTIFICATE OF LOCATION
LODE MINING CLAIM
EUREKA COUNTY, NEVADA**

199508

KNOW ALL MEN BY THESE PRESENTS, That
the undersigned hereby certifies that:

PLATTE RIVER GOLD
5401 LONGLEY LANE, #14
RENO, NEVADA 89511

has located the GAB 144 Lode Mining Claim on the 13 day of May, 2005 whose dimensions are approximately 1500 feet by 600 feet. By this Declaration and such location, the above named locator(s) claim all veins, lodes, ledges, deposits and surface ground within the boundaries of said claim.

Said claim is a lode it being situated in the above mentioned county and state, and it is distinctly marked on the ground so that its boundaries may be readily traced by four 2" x 2" wooden post four feet long. Each monument is marked with a scribed metal tag, which states the claim name and number, and the location of the monument with respect to the claim.

Beginning at the NE corner (Cor. No. 1), thence 600 feet south to the SE Corner (Cor. No. 2), thence 1500 feet west to the SW Corner (Cor. No. 3), thence 600 feet north to the NW Corner (Cor. No. 4), thence 1500 feet east to the Point of Beginning.

The Claim is approximately 1500 feet long and 600 feet wide, such that 1490 feet are claimed in a easterly direction and 10 feet in a westerly direction from the point of discovery (monument of location), at which the Notice of Location was posted, together with 300 feet on each side of the monument of location and center line of the Claim. The general course of the lode or vein is from the easterly to the westerly direction.

This claim is located in all or part of the following quarter section(s):

NE 1/4 of Section 1, T 23 1/2 N, R 50 E, M.D.B.M.
NW 1/4 of Section 1, T 23 1/2 N, R 50 E, M.D.B.M.

in EUREKA County, State of Nevada.

The work of location consisted of making a claim map as provided in N.R.S. 517.040.

Claimant
Alan R. Day

Agent - Alan R. Day

199508

BOOK 415 PAGE 536

BOOK 415 PAGE 537
OFFICIAL RECORDS
RECORDED AT THE REQUEST OF
PLATTE RIVER GOLD
2005 JUN 13 PM 3:24

EUREKA COUNTY, NEVADA
M.H. RESALEATI, RECORDER
FILE NO. FEES 20.50

**CERTIFICATE OF LOCATION
LODE MINING CLAIM
EUREKA COUNTY, NEVADA**

199509

KNOW ALL MEN BY THESE PRESENTS, That
the undersigned hereby certifies that:

PLATTE RIVER GOLD
5401 LONGLEY LANE, #14
RENO, NEVADA 89511

has located the GAB 145 Lode Mining Claim on the 13 day of May, 2005 whose dimensions are approximately 1500 feet by 400 feet. By this Declaration and such location, the above named locator(s) claim all veins, lodes, ledges, deposits and surface ground within the boundaries of said claim.

Said claim is a lode it being situated in the above mentioned county and state, and it is distinctly marked on the ground so that its boundaries may be readily traced by four 2" x 2" wooden post four feet long. Each monument is marked with a scribed metal tag, which states the claim name and number, and the location of the monument with respect to the claim.

Beginning at the NE corner (Cor. No. 1), thence 400 feet south to the SE Corner (Cor. No. 2), thence 1500 feet west to the SW Corner (Cor. No. 3), thence 400 feet north to the NW Corner (Cor. No. 4), thence 1500 feet east to the Point of Beginning.

The Claim is approximately 1500 feet long and 400 feet wide, such that 1490 feet are claimed in a easterly direction and 10 feet in a westerly direction from the point of discovery (monument of location), at which the Notice of Location was posted, together with 200 feet on each side of the monument of location and center line of the Claim. The general course of the lode or vein is from the easterly to the westerly direction.

This claim is located in all or part of the following quarter section(s):

NE 1/4 of Section 1, T 23 1/2 N, R 50 E, M.D.B.M.

in EUREKA County, State of Nevada.

The work of location consisted of making a claim map as provided in N.R.S. 517.040.

Claimant

Alan R. Day

Agent -- Alan R. Day

199509

BOOK 415 PAGE 538
OFFICIAL RECORDS
RECORDED AT THE REQUEST OF
PLATTE RIVER GOLD
2005 JUN 13 PM 3:24

EUREKA COUNTY, NEVADA
M.N. REBALEATI, RECORDER
FILE NO. FEES 20.50

**CERTIFICATE OF LOCATION
LODE MINING CLAIM
EUREKA COUNTY, NEVADA**

199510

KNOW ALL MEN BY THESE PRESENTS, That
the undersigned hereby certifies that:

PLATTE RIVER GOLD
5401 LONGLEY LANE, #14
RENO, NEVADA 89511

has located the GAB 146 Lode Mining Claim on the 13 day of May, 2005 whose dimensions are approximately 1500 feet by 600 feet. By this Declaration and such location, the above named locator(s) claim all veins, lodes, ledges, deposits and surface ground within the boundaries of said claim.

Said claim is a lode it being situated in the above mentioned county and state, and it is distinctly marked on the ground so that its boundaries may be readily traced by four 2" x 2" wooden post four feet long. Each monument is marked with a scribed metal tag, which states the claim name and number, and the location of the monument with respect to the claim.

Beginning at the NE corner (Cor. No. 1), thence 600 feet south to the SE Corner (Cor. No. 2), thence 1500 feet west to the SW Corner (Cor. No. 3), thence 600 feet north to the NW Corner (Cor. No. 4), thence 1500 feet east to the Point of Beginning.

The Claim is approximately 1500 feet long and 600 feet wide, such that 10 feet are claimed in a easterly direction and 1490 feet in a westerly direction from the point of discovery (monument of location), at which the Notice of Location was posted, together with 300 feet on each side of the monument of location and center line of the Claim. The general course of the lode or vein is from the easterly to the westerly direction.

This claim is located in all or part of the following quarter section(s):

NW 1/4 of Section 1, T 23 1/2 N, R 50 E, M.D.B.M.

in EUREKA County, State of Nevada.

The work of location consisted of making a claim map as provided in N.R.S. 517.040.

Claimant

Alan R. Day

Agent - Alan R. Day

199510

BOOK 415 PAGE 538

BOOK 415 PAGE 539
OFFICIAL RECORDS
RECORDED AT THE REQUEST OF
PLATTE RIVER GOLD
2005 JUN 13 PM 3:24

EUREKA COUNTY, NEVADA
M.H. REBALEATI, RECORDER
FILE NO. FEES 20.50

**CERTIFICATE OF LOCATION
LODE MINING CLAIM
EUREKA COUNTY, NEVADA**

199511

KNOW ALL MEN BY THESE PRESENTS, That
the undersigned hereby certifies that:

PLATTE RIVER GOLD
5401 LONGLEY LANE, #14
RENO, NEVADA 89511

has located the GAB 147 Lode Mining Claim on the 13 day of May, 2005 whose dimensions are approximately 1500 feet by 600 feet. By this Declaration and such location, the above named locator(s) claim all veins, lodes, ledges, deposits and surface ground within the boundaries of said claim.

Said claim is a lode it being situated in the above mentioned county and state, and it is distinctly marked on the ground so that its boundaries may be readily traced by four 2" x 2" wooden post four feet long. Each monument is marked with a scribed metal tag, which states the claim name and number, and the location of the monument with respect to the claim.

Beginning at the NE corner (Cor. No. 1), thence 600 feet south to the SE Corner (Cor. No. 2), thence 1500 feet west to the SW Corner (Cor. No. 3), thence 600 feet north to the NW Corner (Cor. No. 4), thence 1500 feet east to the Point of Beginning.

The Claim is approximately 1500 feet long and 600 feet wide, such that 1490 feet are claimed in a easterly direction and 10 feet in a westerly direction from the point of discovery (monument of location), at which the Notice of Location was posted, together with 300 feet on each side of the monument of location and center line of the Claim. The general course of the lode or vein is from the easterly to the westerly direction.

This claim is located in all or part of the following quarter section(s):

NE 1/4 of Section 1, T 23 1/2 N, R 50 E, M.D.B.M.
NW 1/4 of Section 1, T 23 1/2 N, R 50 E, M.D.B.M.

in EUREKA County, State of Nevada.

The work of location consisted of making a claim map as provided in N.R.S. 517.040.

Claimant
Alan R. Day

Agent - Alan R. Day

199511

BOOK 415 PAGE 539