

BOOK 416 PAGE 74  
OFFICIAL RECORDS  
RECORDED AT THE REQUEST OF  
Dave C. Mough  
2005 JUN 17 PM 4:28  
EUREKA COUNTY, NEVADA  
M.N. REBALEATI, RECORDER  
FILE NO. FEES 20.50

**CERTIFICATE OF LOCATION  
LODE MINING CLAIM**

TO ALL WHOM IT MAY CONCERN:

The undersigned hereby certifies that he has caused to be located the  
LELO-1 Lode Mining Claim in the following  
quarter sections

<u>1/4</u>	<u>Section</u>	<u>Township</u>	<u>Range</u>	<u>Meridian</u>
<u>SE</u>	<u>29</u>	<u>19N</u>	<u>52E</u>	<u>MDB+M</u>

in EUREKA County, Nevada, on the 22 day of  
MARCH, 2005.

RECORDER'S STAMP

Name and mailing address of locator is: DAVE C. MOUGH  
Box 1937  
NEVADA CITY CA. 95951

The Claim is 1500 feet long and 600 feet wide, such that 20 feet are  
claimed in a SE direction and 1480 feet in a NW direction from the  
(monument of location), at which the Notice of Location was posted, together with 300 feet on each side of  
the monument of location and center line of the Claim. The general course of the lode or vein is from the  
NW to the SE direction.

The number, location and markings on each corner monument are as follows:

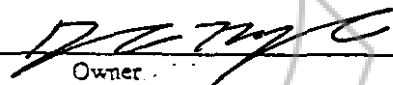
<u>Location</u>	<u>Markings</u>	<u>Description</u>
No. 1: <u>NW CORNER</u>	<u>"NW COR LELO-1"</u>	<u>2 IN X 2 IN WOOD POST</u>
No. 2: <u>NE CORNER</u>	<u>"NE COR LELO-1"</u>	<u>2 IN X 2 IN WOOD POST</u>
No. 3: <u>SE CORNER</u>	<u>"SE COR LELO-1"</u>	<u>2 IN X 2 IN WOOD POST</u>
No. 4: <u>SW CORNER</u>	<u>"SW COR LELO-1"</u>	<u>2 IN X 2 IN WOOD POST</u>

As erected on the ground, each corner monument is marked as described above by  
SCRIBED METAL TAG

The work of location consisted of making a claim map as provided in NRS 517.040.

Dated this 14 day of JUNE, 2005.

SIGNATURE OF LOCATOR:

By   
Owner  
DAVE C. MOUGH

199568

199568

BOOK 416 PAGE 75  
OFFICIAL RECORDS  
RECORDED AT THE REQUEST OF  
Dave C Mough  
2005 JUN 17 PM 4:29

EUREKA COUNTY, NEVADA  
M.N. REBALEATI, RECORDER  
FILE NO. FEES 20.50

**CERTIFICATE OF LOCATION  
LODE MINING CLAIM**

TO ALL WHOM IT MAY CONCERN:

The undersigned hereby certifies that he has caused to be located the  
LELO-2 Lode Mining Claim in the following  
quarter sections

1/4	Section	Township	Range	Meridian
<u>SE</u>	<u>29</u>	<u>19 N</u>	<u>52 E</u>	<u>MDB+M</u>

in EUREKA County, Nevada, on the 22 day of  
MARCH, 2005.

RECORDER'S STAMP

Name and mailing address of locator is:

DAVE C. MOUGH

Box 1937

NEVADA CITY CA. 95959

The Claim is 1500 feet long and 600 feet wide, such that 20 feet are  
claimed in a NW direction and 1480 feet in a SE direction from the  
(monument of location), at which the Notice of Location was posted, together with 300 feet on each side of  
the monument of location and center line of the Claim. The general course of the lode or vein is from the  
NW to the SE direction.

The number, location and markings on each corner monument are as follows:


	Location	Markings	Description
No. 1:	<u>NW CORNER</u>	<u>"NW COR LELO-2"</u>	<u>2 IN X 2 IN WOOD POST</u>
No. 2:	<u>NE CORNER</u>	<u>"NE COR LELO-2"</u>	<u>2 IN X 2 IN WOOD POST</u>
No. 3:	<u>SE CORNER</u>	<u>"SE COR LELO-2"</u>	<u>2 IN X 2 IN WOOD POST</u>
No. 4:	<u>SW CORNER</u>	<u>"SW COR LELO-2"</u>	<u>2 IN X 2 IN WOOD POST</u>

As erected on the ground, each corner monument is marked as described above by  
SCRIBED METAL TAG

The work of location consisted of making a claim map as provided in NRS 517.040.

Dated this 14 day of JUNE, 2005.

SIGNATURE OF LOCATOR:

By   
Owner

DAVE C. MOUGH

**199569**

BOOK 416 PAGE 76  
OFFICIAL RECORDS  
RECORDED AT THE REQUEST OF  
Dave C Mough  
2005 JUN 17 PM 4:29

**CERTIFICATE OF LOCATION  
LODE MINING CLAIM**

EUREKA COUNTY, NEVADA  
M.N. REBALEATI, RECORDER  
FILE NO. FEES 20.50

**199570**

TO ALL WHOM IT MAY CONCERN:

The undersigned hereby certifies that he has caused to be located the  
LELO-3 Lode Mining Claim in the following  
quarter sections

<u>1/4</u>	<u>Section</u>	<u>Township</u>	<u>Range</u>	<u>Meridian</u>
<u>SE</u>	<u>29</u>	<u>19N</u>	<u>52E</u>	<u>MDB+M</u>

in EUREKA County, Nevada, on the 22 day of  
MARCH, 2005.

RECORDER'S STAMP

Name and mailing address of locator is:

DAVE C. MOUGH

Box 1937

NEVADA CITY CA. 95959

The Claim is 1500 feet long and 600 feet wide, such that 20 feet are  
claimed in a SE direction and 1480 feet in a NW direction from the  
(monument of location), at which the Notice of Location was posted, together with 300 feet on each side of  
the monument of location and center line of the Claim. The general course of the lode or vein is from the  
NW to the SE direction.

The number, location and markings on each corner monument are as follows:

<u>Location</u>	<u>Markings</u>	<u>Description</u>
No. 1: <u>NW CORNER</u>	<u>"NW COR LEO-3"</u>	<u>2 IN X 2 IN WOOD POST</u>
No. 2: <u>NE CORNER</u>	<u>"NE COR LEO-3"</u>	<u>2 IN X 2 IN WOOD POST</u>
No. 3: <u>SE CORNER</u>	<u>"SE COR LEO-3"</u>	<u>2 IN X 2 IN WOOD POST</u>
No. 4: <u>SW CORNER</u>	<u>"SW COR LEO-3"</u>	<u>2 IN X 2 IN WOOD POST</u>

As erected on the ground, each corner monument is marked as described above by  
SCRIBED METAL TAG

The work of location consisted of making a claim map as provided in NRS 517.040.

Dated this 14 day of JUNE, 2005.

SIGNATURE OF LOCATOR:

By

[Signature]  
Owner

DAVE C. MOUGH

**199570**

BOOK 416 PAGE 076

BOOK 416 PAGE 77  
OFFICIAL RECORDS  
RECORDED AT THE REQUEST OF  
Dave C. Mough  
2005 JUN 17 PM 4:29

**CERTIFICATE OF LOCATION  
LODE MINING CLAIM**

EUREKA COUNTY, NEVADA  
M.N. REBALEATI, RECORDER  
FILE NO. FEES 20.50

TO ALL WHOM IT MAY CONCERN:

**199571**

The undersigned hereby certifies that he has caused to be located the  
LELO-4 Lode Mining Claim in the following  
quarter sections

<u>1/4</u>	<u>Section</u>	<u>Township</u>	<u>Range</u>	<u>Meridian</u>
<u>SE</u>	<u>2A</u>	<u>19N</u>	<u>52E</u>	<u>MDB+M</u>

in EUREKA County, Nevada, on the 22 day of  
MARCH, 2005.

RECORDER'S STAMP

Name and mailing address of locator is:

DAVE C. MOUGH

Box 1937

NEVADA CITY CA. 95951

The Claim is 1500 feet long and 600 feet wide, such that 20 feet are  
claimed in a NW direction and 1480 feet in a SE direction from the  
(monument of location), at which the Notice of Location was posted, together with 300 feet on each side of  
the monument of location and center line of the Claim. The general course of the lode or vein is from the  
NW to the SE direction.

The number, location and markings on each corner monument are as follows:

<u>Location</u>	<u>Markings</u>	<u>Description</u>
No. 1: <u>NW CORNER</u>	<u>"NW COR LEL-4"</u>	<u>2 IN X 2 IN WOOD POST</u>
No. 2: <u>NE CORNER</u>	<u>"NE COR LEL-4"</u>	<u>2 IN X 2 IN WOOD POST</u>
No. 3: <u>SE CORNER</u>	<u>"SE COR LEL-4"</u>	<u>2 IN X 2 IN WOOD POST</u>
No. 4: <u>SW CORNER</u>	<u>"SW COR LEL-4"</u>	<u>2 IN X 2 IN WOOD POST</u>

As erected on the ground, each corner monument is marked as described above by  
SCRIBED METAL TAG

The work of location consisted of making a claim map as provided in NRS 517.040.

Dated this 17 day of JUNE, 2005.

SIGNATURE OF LOCATOR:

By *D C Mough*  
Owner

DAVE C. MOUGH

**199571**

BOOK 416 PAGE 077

BOOK 416 PAGE 78  
OFFICIAL RECORDS  
RECORDED AT THE REQUEST OF  
Dave C Mough  
2005 JUN 17 PM 4:29

**CERTIFICATE OF LOCATION  
LODE MINING CLAIM**

EUREKA COUNTY, NEVADA  
M.N. REBALEATI, RECORDER  
FILE NO. FEES 20.50

TO ALL WHOM IT MAY CONCERN:

The undersigned hereby certifies that he has caused to be located the  
LELO-5 Lode Mining Claim in the following  
quarter sections

**199572**

<u>1/4</u>	<u>Section</u>	<u>Township</u>	<u>Range</u>	<u>Meridian</u>
<u>SE</u>	<u>29</u>	<u>19N</u>	<u>52E</u>	<u>MDBTM</u>

in EUREKA County, Nevada, on the 22 day of  
MARCH, 2005.

RECORDER'S STAMP

Name and mailing address of locator is:

DAVE C. MOUGH

Box 1937

NEVADA CITY CA. 95959

The Claim is 1500 feet long and 600 feet wide, such that 20 feet are  
claimed in a SE direction and 1480 feet in a NW direction from the  
(monument of location), at which the Notice of Location was posted, together with 300 feet on each side of  
the monument of location and center line of the Claim. The general course of the lode or vein is from the  
NW to the SE direction.

The number, location and markings on each corner monument are as follows:

	<u>Location</u>	<u>Markings</u>	<u>Description</u>
No. 1:	<u>NW CORNER</u>	<u>"NW COR LEO-5"</u>	<u>2 IN X 2 IN WOOD POST</u>
No. 2:	<u>NE CORNER</u>	<u>"NE COR LEO-5"</u>	<u>2 IN X 2 IN WOOD POST</u>
No. 3:	<u>SE CORNER</u>	<u>"SE COR LEO-5"</u>	<u>2 IN X 2 IN WOOD POST</u>
No. 4:	<u>SW CORNER</u>	<u>"SW COR LEO-5"</u>	<u>2 IN X 2 IN WOOD POST</u>

As erected on the ground, each corner monument is marked as described above by  
SCRIBED METAL TAG

The work of location consisted of making a claim map as provided in NRS 517.040.

Dated this 14 day of JUNE, 2005.

SIGNATURE OF LOCATOR:

By [Signature]  
Owner

DAVE C. MOUGH

**199572**

BOOK 416 PAGE 79  
OFFICIAL RECORDS  
RECORDED AT THE REQUEST OF  
Dave C Mough  
2005 JUN 17 PM 4:29

**CERTIFICATE OF LOCATION  
LODE MINING CLAIM**

EUREKA COUNTY, NEVADA  
M.N. REBALEATI, RECORDER  
FILE NO. FEES 20.50

TO ALL WHOM IT MAY CONCERN:

The undersigned hereby certifies that he has caused to be located the  
LELO-6 Lode Mining Claim in the following  
quarter sections

**199573**

1/4	Section	Township	Range	Meridian
<u>SE</u>	<u>29</u>	<u>19N</u>	<u>R52E</u>	<u>MDB+M</u>

in EUREKA County, Nevada, on the 22 day of  
MARCH, 2005.

RECORDER'S STAMP

Name and mailing address of locator is:

DAVE C. MOUGH

Box 1937

NEVADA CITY CA. 95959

The Claim is 1500 feet long and 600 feet wide, such that 20 feet are  
claimed in a NW direction and 1480 feet in a SE direction from the  
(monument of location), at which the Notice of Location was posted, together with 300 feet on each side of  
the monument of location and center line of the Claim. The general course of the lode or vein is from the  
NW to the SE direction.

The number, location and markings on each corner monument are as follows:

	Location	Markings	Description
No. 1:	<u>NW CORNER</u>		<u>2 IN X 2 IN WOOD POST</u>
No. 2:	<u>NE CORNER</u>		<u>2 IN X 2 IN WOOD POST</u>
No. 3:	<u>SE CORNER</u>		<u>2 IN X 2 IN WOOD POST</u>
No. 4:	<u>SW CORNER</u>		<u>2 IN X 2 IN WOOD POST</u>


As erected on the ground, each corner monument is marked as described above by  
SCRIBED METAL TAG

The work of location consisted of making a claim map as provided in NRS 517.040.

Dated this 14 day of JUNE, 2005.

SIGNATURE OF LOCATOR:

By

  
Owner

DAVE C. MOUGH

**199573**

BOOK 416 PAGE 079