

Recorders Stamp

BOOK *416* PAGE *119*
OFFICIAL RECORDS
RECORDED AT THE REQUEST OF
Miranda USA
2005 JUN 22 AM 11:36

EUREKA COUNTY, NEVADA
M.H. REBALEATI, RECORDER
FILE NO. FEES \$ *20.50*

199591

**AMENDED
CERTIFICATE OF LOCATION
LODE MINING CLAIM**

TO ALL WHOM IT MAY CONCERN:

The undersigned hereby certifies that he has caused to be located the JDW 4 Lode Mining Claim in the following quarter sections(s):

<u>1/4</u>	<u>Section</u>	<u>Township</u>	<u>Range</u>	<u>Meridian</u>
Ne	26	26 North	50 East	Mount Diablo
Se	26	26 North	50 East	Mount Diablo
				Mount Diablo
				Mount Diablo

in Eureka County, Nevada, on the 24th day of November, 2004

Name and mailing address of locator is: **Miranda U.S.A., Inc. (a Nevada Corporation)**
5900 Philoree Lane
Reno, Nevada
89511

The Claim is approximately 1500 feet long and 600 feet wide, such that 10 feet are claimed in a East direction and 1490 feet in an West direction from the point of discovery (monument of location), at which the Notice of Location was posted, together with 300 feet on each side of the monument of location and center line of the Claim. The general course of the lode or vein is from the east to the west direction.

The number, location and markings on each corner monument- are as follows:

<u>Location</u>	<u>Markings</u>	<u>Description</u>
No. 1: Northeast Corner	NE Corner	1-1/2" x 1-1/2" x 4' wooden post
No. 2: Southeast Corner	SE Corner	1-1/2" x 1-1/2" x 4' wooden post
No. 3: Southwest Corner	SW Corner	1-1/2" x 1-1/2" x 4' wooden post
No. 4: Northwest Corner	NW Corner	1-1/2" x 1-1/2" x 4' wooden post

As erected on the ground, each corner monument is marked by scribed metal tags with the claim name and number and corner description as described above.

The work of location consisted of making a claim map as provided in NRS 517.040.

Dated this 8th day of February, 2005.

SIGNATURE OF LOCATOR:

By *Brian R Cellura*
Owner, Claimant, or Agent Signature

Brian R Cellura
Owner, Claimant, or Agent Name (printed)

Suggested Form - Nevada Division of Minerals (REV. 6/30/2003 LV)
Nevada Lode Certificate of Location - NRS 517.050

199591

Recorders Stamp

BOOK 416 PAGE 120
OFFICIAL RECORDS
RECORDED AT THE REQUEST OF
Miranda USA
2005 JUN 22 AM 11:36

EUREKA COUNTY, NEVADA
M.N. REBALEATI, RECORDER
FILE NO. FEES 20.50

199592

**AMENDED
CERTIFICATE OF LOCATION
LODE MINING CLAIM**

TO ALL WHOM IT MAY CONCERN:

The undersigned hereby certifies that he has caused to be located the JDW 5 Lode Mining Claim in the following quarter sections(s):

<u>1/4</u>	<u>Section</u>	<u>Township</u>	<u>Range</u>	<u>Meridian</u>
Nw	25	26 North	50 East	Mount Diablo
Ne	26	26 North	50 East	Mount Diablo
Sw	25	26 North	50 East	Mount Diablo
Se	26	26 North	50 East	Mount Diablo

in Eureka County, Nevada, on the 24th day of November, 2004

Name and mailing address of locator is: **Miranda U.S.A., Inc. (a Nevada Corporation)**
5900 Philoree Lane
Reno, Nevada
89511

The Claim is approximately 1500 feet long and 600 feet wide, such that 10 feet are claimed in a West direction and 1490 feet in an East direction from the point of discovery (monument of location), at which the Notice of Location was posted, together with 300 feet on each side of the monument of location and center line of the Claim. The general course of the lode or vein is from the east to the west direction.

The number, location and markings on each corner monument- are as follows:

<u>Location</u>	<u>Markings</u>	<u>Description</u>
No. 1: Northeast Corner	NE Corner	1-1/2" x 1-1/2" x 4' wooden post
No. 2: Southeast Corner	SE Corner	1-1/2" x 1-1/2" x 4' wooden post
No. 3: Southwest Corner	SW Corner	1-1/2" x 1-1/2" x 4' wooden post
No. 4: Northwest Corner	NW Corner	1-1/2" x 1-1/2" x 4' wooden post

As erected on the ground, each corner monument is marked by scribed metal tags with the claim name and number and corner description as described above.

The work of location consisted of making a claim map as provided in NRS 517.040.

Dated this 8th day of February, 2005.

SIGNATURE OF LOCATOR:

By *Brian R Cellura*
Owner, Claimant, or Agent Signature

Brian R Cellura
Owner, Claimant, or Agent Name (printed)

Suggested Form - Nevada Division of Minerals (REV. 6/30/2003 LV)
Nevada Lode Certificate of Location - NRS 517.050

199592

Recorders Stamp

BOOK *416* PAGE *121*
OFFICIAL RECORDS
RECORDED AT THE REQUEST OF
Miranda USA
2005 JUN 22 AM 11:36

EUREKA COUNTY, NEVADA
M.H. REBALEATI, RECORDER
FILE NO. FEES *20.50*

199593

**AMENDED
CERTIFICATE OF LOCATION
LODE MINING CLAIM**

TO ALL WHOM IT MAY CONCERN:

The undersigned hereby certifies that he has caused to be located the JDW 12 Lode Mining Claim in the following quarter sections(s):

<u>1/4</u>	<u>Section</u>	<u>Township</u>	<u>Range</u>	<u>Meridian</u>
Se	26	26 North	50 East	Mount Diablo
Ne	35	26 North	50 East	Mount Diablo
				Mount Diablo
				Mount Diablo

in Eureka County, Nevada, on the 24th day of November, 2004

Name and mailing address of locator is: **Miranda U.S.A., Inc. (a Nevada Corporation)**
5900 Philoree Lane
Reno, Nevada
89511

The Claim is approximately 1500 feet long and 600 feet wide, such that 10 feet are claimed in a East direction and 1490 feet in an West direction from the point of discovery (monument of location), at which the Notice of Location was posted, together with 300 feet on each side of the monument of location and center line of the Claim. The general course of the lode or vein is from the east to the west direction.

The number, location and markings on each corner monument- are as follows:

<u>Location</u>	<u>Markings</u>	<u>Description</u>
No. 1: Northeast Corner	NE Corner	1-1/2" x 1-1/2" x 4' wooden post
No. 2: Southeast Corner	SE Corner	1-1/2" x 1-1/2" x 4' wooden post
No. 3: Southwest Corner	SW Corner	1-1/2" x 1-1/2" x 4' wooden post
No. 4: Northwest Corner	NW Corner	1-1/2" x 1-1/2" x 4' wooden post

As erected on the ground, each corner monument is marked by scribed metal tags with the claim name and number and corner description as described above.

The work of location consisted of making a claim map as provided in NRS 517.040.

Dated this 8th day of February, 2005.

SIGNATURE OF LOCATOR:

By *Brian R Cellura*
Owner, Claimant, or Agent Signature

Brian R Cellura
Owner, Claimant, or Agent Name (printed)

Suggested Form - Nevada Division of Minerals (REV. 6/30/2003 LV)
Nevada Lode Certificate of Location - NRS 517.050

199593

Recorders Stamp

BOOK 416 PAGE 122
OFFICIAL RECORDS
RECORDED AT THE REQUEST OF
Miranda USA
2005 JUN 22 AM 11:36

EUREKA COUNTY, NEVADA
M.N. REBALEATI, RECORDER
FILE NO. FEES \$20.50

199594

**AMENDED
CERTIFICATE OF LOCATION
LODE MINING CLAIM**

TO ALL WHOM IT MAY CONCERN:

The undersigned hereby certifies that he has caused to be located the JDW 13 Lode Mining Claim in the following quarter sections(s):

<u>1/4</u>	<u>Section</u>	<u>Township</u>	<u>Range</u>	<u>Meridian</u>
Sw	25	26 North	50 East	Mount Diablo
Se	26	26 North	50 East	Mount Diablo
Ne	35	26 North	50 East	Mount Diablo
Nw	36	26 North	50 East	Mount Diablo

in Eureka County, Nevada, on the 24th day of November, 2004

Name and mailing address of locator is: **Miranda U.S.A., Inc. (a Nevada Corporation)**
5900 Philoree Lane
Reno, Nevada
89511

The Claim is approximately 1500 feet long and 600 feet wide, such that 10 feet are claimed in a West direction and 1490 feet in an East direction from the point of discovery (monument of location), at which the Notice of Location was posted, together with 300 feet on each side of the monument of location and center line of the Claim. The general course of the lode or vein is from the east to the west direction.

The number, location and markings on each corner monument- are as follows:

<u>Location</u>	<u>Markings</u>	<u>Description</u>
No. 1: Northeast Corner	NE Corner	1-1/2" x 1-1/2" x 4' wooden post
No. 2: Southeast Corner	SE Corner	1-1/2" x 1-1/2" x 4' wooden post
No. 3: Southwest Corner	SW Corner	1-1/2" x 1-1/2" x 4' wooden post
No. 4: Northwest Corner	NW Corner	1-1/2" x 1-1/2" x 4' wooden post

As erected on the ground, each corner monument is marked by scribed metal tags with the claim name and number and corner description as described above.

The work of location consisted of making a claim map as provided in NRS 517.040.

Dated this 8th day of February, 2005.

SIGNATURE OF LOCATOR:

By *Brian R Cellura*
Owner, Claimant, or Agent Signature

Brian R Cellura
Owner, Claimant, or Agent Name (printed)

Suggested Form - Nevada Division of Minerals (REV. 6/30/2003 LV)
Nevada Lode Certificate of Location - NRS 517.050

199594

Recorders Stamp

BOOK 416 PAGE 123
OFFICIAL RECORDS
RECORDED AT THE REQUEST OF
Miranda USA
2005 JUN 22 AM 11:36

EUREKA COUNTY, NEVADA
M.N. REBALEATI, RECORDER
FILE NO. FEES \$ 20.50

199595

**AMENDED
CERTIFICATE OF LOCATION
LODE MINING CLAIM**

TO ALL WHOM IT MAY CONCERN:

The undersigned hereby certifies that he has caused to be located the JDW 20 Lode Mining Claim in the following quarter sections(s):

<u>1/4</u>	<u>Section</u>	<u>Township</u>	<u>Range</u>	<u>Meridian</u>
Ne	35	26 North	50 East	Mount Diablo
Nw	36	26 North	50 East	Mount Diablo
				Mount Diablo
				Mount Diablo

in Eureka County, Nevada, on the 24th day of November, 2004

Name and mailing address of locator is: **Miranda U.S.A., Inc. (a Nevada Corporation)**
5900 Philoree Lane
Reno, Nevada
89511

The Claim is approximately 1500 feet long and 600 feet wide, such that 10 feet are claimed in a East direction and 1490 feet in an West direction from the point of discovery (monument of location), at which the Notice of Location was posted, together with 300 feet on each side of the monument of location and center line of the Claim. The general course of the lode or vein is from the east to the west direction.

The number, location and markings on each corner monument- are as follows:

<u>Location</u>	<u>Markings</u>	<u>Description</u>
No. 1: Northeast Corner	NE Corner	1-1/2" x 1-1/2" x 4' wooden post
No. 2: Southeast Corner	SE Corner	1-1/2" x 1-1/2" x 4' wooden post
No. 3: Southwest Corner	SW Corner	1-1/2" x 1-1/2" x 4' wooden post
No. 4: Northwest Corner	NW Corner	1-1/2" x 1-1/2" x 4' wooden post

As erected on the ground, each corner monument is marked by scribed metal tags with the claim name and number and corner description as described above.

The work of location consisted of making a claim map as provided in NRS 517.040.

Dated this 8th day of February, 2005.

SIGNATURE OF LOCATOR:

By *Brian R Cellura*
Owner, Claimant, or Agent Signature

Brian R Cellura
Owner, Claimant, or Agent Name (printed)

Suggested Form - Nevada Division of Minerals (REV. 6/30/2003 LV)
Nevada Lode Certificate of Location - NRS 517.050

199595

Recorders Stamp

BOOK 416 PAGE 124
OFFICIAL RECORDS
RECORDED AT THE REQUEST OF
Miranda USA
2005 JUN 22 AM 11:36

EUREKA COUNTY, NEVADA
M.N. REBALEATI, RECORDER
FILE NO. FEES 20.50

**AMENDED
CERTIFICATE OF LOCATION
LODE MINING CLAIM**

TO ALL WHOM IT MAY CONCERN:

The undersigned hereby certifies that he has caused to be located the JDW 21 Lode Mining Claim in the following quarter sections(s):

<u>1/4</u>	<u>Section</u>	<u>Township</u>	<u>Range</u>	<u>Meridian</u>
Se	35	26 North	50 East	Mount Diablo
Sw	36	26 North	50 East	Mount Diablo
Ne	35	26 North	50 East	Mount Diablo
Nw	36	26 North	50 East	Mount Diablo

199596

in Eureka County, Nevada, on the 24th day of November, 2004

Name and mailing address of locator is: **Miranda U.S.A., Inc. (a Nevada Corporation)**
5900 Philoree Lane
Reno, Nevada
89511

The Claim is approximately 1500 feet long and 600 feet wide, such that 10 feet are claimed in a East direction and 1490 feet in an West direction from the point of discovery (monument of location), at which the Notice of Location was posted, together with 300 feet on each side of the monument of location and center line of the Claim. The general course of the lode or vein is from the east to the west direction.

The number, location and markings on each corner monument- are as follows:

<u>Location</u>	<u>Markings</u>	<u>Description</u>
No. 1: Northeast Corner	NE Corner	1-1/2" x 1-1/2" x 4' wooden post
No. 2: Southeast Corner	SE Corner	1-1/2" x 1-1/2" x 4' wooden post
No. 3: Southwest Corner	SW Corner	1-1/2" x 1-1/2" x 4' wooden post
No. 4: Northwest Corner	NW Corner	1-1/2" x 1-1/2" x 4' wooden post

As erected on the ground, each corner monument is marked by scribed metal tags with the claim name and number and corner description as described above.

The work of location consisted of making a claim map as provided in NRS 517.040.

Dated this 8th day of February, 2005.

SIGNATURE OF LOCATOR:

By *Brian R Cellura*
Owner, Claimant, or Agent Signature

Brian R Cellura
Owner, Claimant, or Agent Name (printed)

Suggested Form - Nevada Division of Minerals (REV. 6/30/2003 LV)
Nevada Lode Certificate of Location - NRS 517.050

199596

BOOK 4 | 6 PAGE | 24

Recorders Stamp

BOOK *416* PAGE *125*
OFFICIAL RECORDS
RECORDED AT THE REQUEST OF
Miranda USA
2005 JUN 22 AM 11:37

EUREKA COUNTY, NEVADA
M.H. REBALEATI, RECORDER
FILE NO. FEES *20.50*

199597

**AMENDED
CERTIFICATE OF LOCATION
LODE MINING CLAIM**

TO ALL WHOM IT MAY CONCERN:

The undersigned hereby certifies that he has caused to be located the JDW 26 Lode Mining Claim in the following quarter sections(s):

<u>1/4</u>	<u>Section</u>	<u>Township</u>	<u>Range</u>	<u>Meridian</u>
Nw	25	26 North	50 East	Mount Diablo
Sw	25	26 North	50 East	Mount Diablo
				Mount Diablo
				Mount Diablo

in Eureka County, Nevada, on the 24th day of November, 2004

Name and mailing address of locator is: **Miranda U.S.A., Inc. (a Nevada Corporation)**
5900 Philoree Lane
Reno, Nevada
89511

The Claim is approximately 1500 feet long and 600 feet wide, such that 10 feet are claimed in a East direction and 1490 feet in an West direction from the point of discovery (monument of location), at which the Notice of Location was posted, together with 300 feet on each side of the monument of location and center line of the Claim. The general course of the lode or vein is from the east to the west direction.

The number, location and markings on each corner monument- are as follows:

<u>Location</u>	<u>Markings</u>	<u>Description</u>
No. 1: Northeast Corner	NE Corner	1-1/2" x 1-1/2" x 4' wooden post
No. 2: Southeast Corner	SE Corner	1-1/2" x 1-1/2" x 4' wooden post
No. 3: Southwest Corner	SW Corner	1-1/2" x 1-1/2" x 4' wooden post
No. 4: Northwest Corner	NW Corner	1-1/2" x 1-1/2" x 4' wooden post

As erected on the ground, each corner monument is marked by scribed metal tags with the claim name and number and corner description as described above.

The work of location consisted of making a claim map as provided in NRS 517.040.

Dated this 8th day of February, 2005.

SIGNATURE OF LOCATOR:

By *Brian R Cellura*
Owner, Claimant, or Agent Signature

Brian R Cellura
Owner, Claimant, or Agent Name (printed)

Suggested Form - Nevada Division of Minerals (REV. 6/30/2003 LV)
Nevada Lode Certificate of Location - NRS 517.050

199597

BOOK 4 | 6 PAGE | 25

Recorders Stamp

BOOK *416* PAGE *126*
OFFICIAL RECORDS
RECORDED AT THE REQUEST OF
Miranda USA
2005 JUN 22 AM 11:37

EUREKA COUNTY, NEVADA
M.N. REBALEATI, RECORDER
FILE NO. FEES *20.50*

**AMENDED
CERTIFICATE OF LOCATION
LODE MINING CLAIM**

TO ALL WHOM IT MAY CONCERN:

The undersigned hereby certifies that he has caused to be located the JDW 27 Lode Mining Claim in the following quarter sections(s):

<u>1/4</u>	<u>Section</u>	<u>Township</u>	<u>Range</u>	<u>Meridian</u>
Ne	25	26 North	50 East	Mount Diablo
Nw	25	26 North	50 East	Mount Diablo
Sw	25	26 North	50 East	Mount Diablo
Se	25	26 North	50 East	Mount Diablo

199598

in Eureka County, Nevada, on the 24th day of November, 2004

Name and mailing address of locator is: **Miranda U.S.A., Inc. (a Nevada Corporation)**
5900 Philoree Lane
Reno, Nevada
89511

The Claim is approximately 1500 feet long and 600 feet wide, such that 10 feet are claimed in a West direction and 1490 feet in an East direction from the point of discovery (monument of location), at which the Notice of Location was posted, together with 300 feet on each side of the monument of location and center line of the Claim. The general course of the lode or vein is from the east to the west direction.

The number, location and markings on each corner monument- are as follows:

<u>Location</u>	<u>Markings</u>	<u>Description</u>
No. 1: Northeast Corner	NE Corner	1-1/2" x 1-1/2" x 4' wooden post
No. 2: Southeast Corner	SE Corner	1-1/2" x 1-1/2" x 4' wooden post
No. 3: Southwest Corner	SW Corner	1-1/2" x 1-1/2" x 4' wooden post
No. 4: Northwest Corner	NW Corner	1-1/2" x 1-1/2" x 4' wooden post

As erected on the ground, each corner monument is marked by scribed metal tags with the claim name and number and corner description as described above.

The work of location consisted of making a claim map as provided in NRS 517.040.

Dated this 8th day of February, 2005.

SIGNATURE OF LOCATOR:

By *Brian R Cellura*
Owner, Claimant, or Agent Signature

Brian R Cellura
Owner, Claimant, or Agent Name (printed)

Suggested Form - Nevada Division of Minerals (REV. 6/30/2003 LV)
Nevada Lode Certificate of Location - NRS 517.050

199598

Recorders Stamp

BOOK 416 PAGE 127
OFFICIAL RECORDS
RECORDED AT THE REQUEST OF
Miranda USA
2005 JUN 22 AM 11:37

EUREKA COUNTY, NEVADA
M.N. REBALEATI, RECORDER
FILE NO. FEES 20.50

**AMENDED
CERTIFICATE OF LOCATION
LODE MINING CLAIM**

TO ALL WHOM IT MAY CONCERN:

The undersigned hereby certifies that he has caused to be located the JDW 42 Lode Mining Claim in the following quarter sections(s):

199599

<u>1/4</u>	<u>Section</u>	<u>Township</u>	<u>Range</u>	<u>Meridian</u>
Nw	36	26 North	50 East	Mount Diablo
		26 North	50 East	Mount Diablo
				Mount Diablo
				Mount Diablo

in Eureka County, Nevada, on the 24th day of November, 2004

Name and mailing address of locator is: **Miranda U.S.A., Inc. (a Nevada Corporation)**
5900 Philoree Lane
Reno, Nevada
89511

The Claim is approximately 1500 feet long and 600 feet wide, such that 10 feet are claimed in a East direction and 1490 feet in an West direction from the point of discovery (monument of location), at which the Notice of Location was posted, together with 300 feet on each side of the monument of location and center line of the Claim. The general course of the lode or vein is from the east to the west direction.

The number, location and markings on each corner monument- are as follows:

<u>Location</u>	<u>Markings</u>	<u>Description</u>
No. 1: Northeast Corner	NE Corner	1-1/2" x 1-1/2" x 4' wooden post
No. 2: Southeast Corner	SE Corner	1-1/2" x 1-1/2" x 4' wooden post
No. 3: Southwest Corner	SW Corner	1-1/2" x 1-1/2" x 4' wooden post
No. 4: Northwest Corner	NW Corner	1-1/2" x 1-1/2" x 4' wooden post

As erected on the ground, each corner monument is marked by scribed metal tags with the claim name and number and corner description as described above.

The work of location consisted of making a claim map as provided in NRS 517.040.

Dated this 8th day of February, 2005.

SIGNATURE OF LOCATOR:

By *Brian R Cellura*
Owner, Claimant, or Agent Signature

Brian R Cellura
Owner, Claimant, or Agent Name (printed)

Suggested Form - Nevada Division of Minerals (REV. 6/30/2003 LV)
Nevada Lode Certificate of Location - NRS 517.050

199599

BOOK 416 PAGE 127

Recorders Stamp

BOOK 416 PAGE 128
OFFICIAL RECORDS
RECORDED AT THE REQUEST OF
Miranda USA
2005 JUN 22 AM 11:37

EUREKA COUNTY, NEVADA
M.N. REBALEATI, RECORDER
FILE NO. FEES 20.50

**AMENDED
CERTIFICATE OF LOCATION
LODE MINING CLAIM**

TO ALL WHOM IT MAY CONCERN:

The undersigned hereby certifies that he has caused to be located the JDW 43 Lode Mining Claim in the following quarter sections(s):

<u>1/4</u>	<u>Section</u>	<u>Township</u>	<u>Range</u>	<u>Meridian</u>
Nw	36	26 North	50 East	Mount Diablo
Ne	36	26 North	50 East	Mount Diablo
				Mount Diablo
				Mount Diablo

199600

in Eureka County, Nevada, on the 24th day of November, 2004

Name and mailing address of locator is: **Miranda U.S.A., Inc. (a Nevada Corporation)**
5900 Philoree Lane
Reno, Nevada
89511

The Claim is approximately 1500 feet long and 600 feet wide, such that 10 feet are claimed in a West direction and 1490 feet in an East direction from the point of discovery (monument of location), at which the Notice of Location was posted, together with 300 feet on each side of the monument of location and center line of the Claim. The general course of the lode or vein is from the east to the west direction.

The number, location and markings on each corner monument- are as follows:

<u>Location</u>	<u>Markings</u>	<u>Description</u>
No. 1: Northeast Corner	NE Corner	1-1/2" x 1-1/2" x 4' wooden post
No. 2: Southeast Corner	SE Corner	1-1/2" x 1-1/2" x 4' wooden post
No. 3: Southwest Corner	SW Corner	1-1/2" x 1-1/2" x 4' wooden post
No. 4: Northwest Corner	NW Corner	1-1/2" x 1-1/2" x 4' wooden post

As erected on the ground, each corner monument is marked by scribed metal tags with the claim name and number and corner description as described above.

The work of location consisted of making a claim map as provided in NRS 517.040.

Dated this 8th day of February, 2005.

SIGNATURE OF LOCATOR:

By *Brian R Cellura*
Owner, Claimant, or Agent Signature

Brian R Cellura
Owner, Claimant, or Agent Name (printed)

Suggested Form - Nevada Division of Minerals (REV. 6/30/2003 LV)
Nevada Lode Certificate of Location - NRS 517.050

199600

Recorders Stamp

BOOK *416* PAGE *129*
OFFICIAL RECORDS
RECORDED AT THE REQUEST OF
Miranda USA
2005 JUN 22 AM 11:37

EUREKA COUNTY, NEVADA
M.N. REBALEATI, RECORDER
FILE NO. FEES *20.50*

**AMENDED
CERTIFICATE OF LOCATION
LODE MINING CLAIM**

TO ALL WHOM IT MAY CONCERN:

The undersigned hereby certifies that he has caused to be located the JDW 108 Lode Mining Claim in the following quarter sections(s):

<u>1/4</u>	<u>Section</u>	<u>Township</u>	<u>Range</u>	<u>Meridian</u>
Ne	27	26 North	50 East	Mount Diablo
Nw	26	26 North	50 East	Mount Diablo
Se	27	26 North	50 East	Mount Diablo
Sw	26	26 North	50 East	Mount Diablo

199601

in Eureka County, Nevada, on the 24th day of November, 2004

Name and mailing address of locator is: **Miranda U.S.A., Inc. (a Nevada Corporation)**
5900 Philoree Lane
Reno, Nevada
89511

The Claim is approximately 1500 feet long and 600 feet wide, such that 20 feet are claimed in a West direction and 1480 feet in an East direction from the point of discovery (monument of location), at which the Notice of Location was posted, together with 300 feet on each side of the monument of location and center line of the Claim. The general course of the lode or vein is from the east to the west direction.

The number, location and markings on each corner monument- are as follows:

<u>Location</u>	<u>Markings</u>	<u>Description</u>
No. 1: Northeast Corner	NE Corner	1-1/2" x 1-1/2" x 4' wooden post
No. 2: Southeast Corner	SE Corner	1-1/2" x 1-1/2" x 4' wooden post
No. 3: Southwest Corner	SW Corner	1-1/2" x 1-1/2" x 4' wooden post
No. 4: Northwest Corner	NW Corner	1-1/2" x 1-1/2" x 4' wooden post

As erected on the ground, each corner monument is marked by scribed metal tags with the claim name and number and corner description as described above.

The work of location consisted of making a claim map as provided in NRS 517.040.

Dated this 8th day of February, 2005.

SIGNATURE OF LOCATOR:

By *Brian R Cellura*
Owner, Claimant, or Agent Signature

Brian R Cellura
Owner, Claimant, or Agent Name (printed)

Suggested Form - Nevada Division of Minerals (REV. 6/30/2003 LV)
Nevada Lode Certificate of Location - NRS 517.050

199601

Recorders Stamp

BOOK **416** PAGE **130**
OFFICIAL RECORDS
RECORDED AT THE REQUEST OF
Miranda USA
2005 JUN 22 AM 11:37

EUREKA COUNTY, NEVADA
M.N. REBALEATI, RECORDER
FILE NO. FEES **20.50**

199602

**AMENDED
CERTIFICATE OF LOCATION
LODE MINING CLAIM**

TO ALL WHOM IT MAY CONCERN:

The undersigned hereby certifies that he has caused to be located the JDW 117 Lode Mining Claim in the following quarter sections(s):

<u>1/4</u>	<u>Section</u>	<u>Township</u>	<u>Range</u>	<u>Meridian</u>
Nw	26	26 North	50 East	Mount Diablo
Sw	26	26 North	50 East	Mount Diablo
				Mount Diablo
				Mount Diablo

in Eureka County, Nevada, on the 24th day of November, 2004

Name and mailing address of locator is: **Miranda U.S.A., Inc. (a Nevada Corporation)**
5900 Philoree Lane
Reno, Nevada
89511

The Claim is approximately 1500 feet long and 600 feet wide, such that 20 feet are claimed in a East direction and 1480 feet in an West direction from the point of discovery (monument of location), at which the Notice of Location was posted, together with 300 feet on each side of the monument of location and center line of the Claim. The general course of the lode or vein is from the east to the west direction.

The number, location and markings on each corner monument- are as follows:

<u>Location</u>	<u>Markings</u>	<u>Description</u>
No. 1: Northeast Corner	NE Corner	1-1/2" x 1-1/2" x 4' wooden post
No. 2: Southeast Corner	SE Corner	1-1/2" x 1-1/2" x 4' wooden post
No. 3: Southwest Corner	SW Corner	1-1/2" x 1-1/2" x 4' wooden post
No. 4: Northwest Corner	NW Corner	1-1/2" x 1-1/2" x 4' wooden post

As erected on the ground, each corner monument is marked by scribed metal tags with the claim name and number and corner description as described above.

The work of location consisted of making a claim map as provided in NRS 517.040.

Dated this 8th day of February, 2005.

SIGNATURE OF LOCATOR:

By *Brian R Cellura*
Owner, Claimant, or Agent Signature

Brian R Cellura
Owner, Claimant, or Agent Name (printed)

Suggested Form - Nevada Division of Minerals (REV. 6/30/2003 LV)
Nevada Lode Certificate of Location - NRS 517.050

199602

Recorders Stamp

BOOK **416** PAGE **131**
OFFICIAL RECORDS
RECORDED AT THE REQUEST OF
Miranda USA
2005 JUN 22 AM 11:37

EUREKA COUNTY, NEVADA
M.N. REGALEATI, RECORDER
FILE NO. FEES **20.50**

199603

**AMENDED
CERTIFICATE OF LOCATION
LODE MINING CLAIM**

TO ALL WHOM IT MAY CONCERN:

The undersigned hereby certifies that he has caused to be located the JDW 118 Lode Mining Claim in the following quarter sections(s):

<u>1/4</u>	<u>Section</u>	<u>Township</u>	<u>Range</u>	<u>Meridian</u>
Nw	26	26 North	50 East	Mount Diablo
Ne	26	26 North	50 East	Mount Diablo
Sw	26	26 North	50 East	Mount Diablo
Se	26	26 North	50 East	Mount Diablo

in Eureka County, Nevada, on the 24th day of November, 2004

Name and mailing address of locator is: **Miranda U.S.A., Inc. (a Nevada Corporation)**
5900 Philoree Lane
Reno, Nevada
89511

The Claim is approximately 1500 feet long and 600 feet wide, such that 20 feet are claimed in a West direction and 1480 feet in an East direction from the point of discovery (monument of location), at which the Notice of Location was posted, together with 300 feet on each side of the monument of location and center line of the Claim. The general course of the lode or vein is from the east to the west direction.

The number, location and markings on each corner monument- are as follows:


<u>Location</u>	<u>Markings</u>	<u>Description</u>
No. 1: Northeast Corner	NE Corner	1-1/2" x 1-1/2" x 4' wooden post
No. 2: Southeast Corner	SE Corner	1-1/2" x 1-1/2" x 4' wooden post
No. 3: Southwest Corner	SW Corner	1-1/2" x 1-1/2" x 4' wooden post
No. 4: Northwest Corner	NW Corner	1-1/2" x 1-1/2" x 4' wooden post

As erected on the ground, each corner monument is marked by scribed metal tags with the claim name and number and corner description as described above.

The work of location consisted of making a claim map as provided in NRS 517.040.

Dated this 8th day of February, 2005.

SIGNATURE OF LOCATOR:

By 
Owner, Claimant, or Agent Signature

Brian R Cellura
Owner, Claimant, or Agent Name (printed)

Suggested Form - Nevada Division of Minerals (REV. 6/30/2003 LV)
Nevada Lode Certificate of Location - NRS 517.050

199603

Recorders Stamp

BOOK **416** PAGE **132**
OFFICIAL RECORDS
RECORDED AT THE REQUEST OF
MIRANDA USA
2005 JUN 22 AM 11:40
EUREKA COUNTY, NEVADA
M.N. REBALEATI, RECORDER
FILE NO. FEES **20.50**

**AMENDED
CERTIFICATE OF LOCATION
LODE MINING CLAIM**

TO ALL WHOM IT MAY CONCERN:

The undersigned hereby certifies that he has caused to be located the Et Mihi 1 Lode Mining Claim in the following quarter sections(s):

<u>1/4</u>	<u>Section</u>	<u>Township</u>	<u>Range</u>	<u>Meridian</u>
Ne	9	21 North	51 East	Mount Diablo
Nw	9	21 North	51 East	Mount Diablo
				Mount Diablo
				Mount Diablo

199604

in Eureka County, Nevada, on the 10th day of December, 2004

Name and mailing address of locator is: **Miranda U.S.A., Inc. (a Nevada Corporation)**
5900 Philoree Lane
Reno, Nevada
89511

The Claim is approximately 1500 feet long and 600 feet wide, such that 5 feet are claimed in a East direction and 1495 feet in an West direction from the point of discovery (monument of location), at which the Notice of Location was posted, together with 300 feet on each side of the monument of location and center line of the Claim. The general course of the lode or vein is from the east to the west direction.

The number, location and markings on each comer monument- are as follows:

<u>Location</u>	<u>Markings</u>	<u>Description</u>
No. 1: Northeast Corner	NE Corner	1-1/2" x 1-1/2" x 4' wooden post
No. 2: Southeast Corner	SE Corner	1-1/2" x 1-1/2" x 4' wooden post
No. 3: Southwest Corner	SW Corner	1-1/2" x 1-1/2" x 4' wooden post
No. 4: Northwest Corner	NW Corner	1-1/2" x 1-1/2" x 4' wooden post

As erected on the ground, each comer monument is marked by scribed metal tags with the claim name and number and corner description as described above.

The work of location consisted of making a claim map as provided in NRS 517.040.

Dated this 4th day of January, 2005.

SIGNATURE OF LOCATOR:

By *Brian R Cellura*
Owner, Claimant, or Agent Signature

Brian R Cellura
Owner, Claimant, or Agent Name (printed)

Suggested Form - Nevada Division of Minerals (REV. 6/30/2003 LV)
Nevada Lode Certificate of Location - NRS 517.050

199604

**AMENDED
CERTIFICATE OF LOCATION
LODE MINING CLAIM**

Recorders Stamp
BOOK 416 PAGE 133
OFFICIAL RECORDS
RECORDED AT THE REQUEST OF
MIRANDA USA
2005 JUN 22 AM 11:41
EUREKA COUNTY, NEVADA
M.N. REBALEATI, RECORDER
FILE NO. FEES 20.50

TO ALL WHOM IT MAY CONCERN:

The undersigned hereby certifies that he has caused to be located the Et Mihi 3 Lode Mining Claim in the following quarter sections(s):

<u>1/4</u>	<u>Section</u>	<u>Township</u>	<u>Range</u>	<u>Meridian</u>
Ne	9	21 North	51 East	Mount Diablo
Nw	9	21 North	51 East	Mount Diablo
				Mount Diablo
				Mount Diablo

199605

in Eureka County, Nevada, on the 10th day of December, 2004

Name and mailing address of locator is: **Miranda U.S.A., Inc. (a Nevada Corporation)**
5900 Philoree Lane
Reno, Nevada
89511

The Claim is approximately 1500 feet long and 600 feet wide, such that 5 feet are claimed in a East direction and 1495 feet in an West direction from the point of discovery (monument of location), at which the Notice of Location was posted, together with 300 feet on each side of the monument of location and center line of the Claim. The general course of the lode or vein is from the east to the west direction.

The number, location and markings on each corner monument- are as follows:


<u>Location</u>	<u>Markings</u>	<u>Description</u>
No. 1: Northeast Corner	NE Corner	1-1/2" x 1-1/2" x 4' wooden post
No. 2: Southeast Corner	SE Corner	1-1/2" x 1-1/2" x 4' wooden post
No. 3: Southwest Corner	SW Corner	1-1/2" x 1-1/2" x 4' wooden post
No. 4: Northwest Corner	NW Corner	1-1/2" x 1-1/2" x 4' wooden post

As erected on the ground, each corner monument is marked by scribed metal tags with the claim name and number and corner description as described above.

The work of location consisted of making a claim map as provided in NRS 517.040.

Dated this 4th day of January, 2005.

SIGNATURE OF LOCATOR:

By 
Owner, Claimant, or Agent Signature

Brian R Cellura
Owner, Claimant, or Agent Name (printed)

Suggested Form - Nevada Division of Minerals (REV. 6/30/2003 LV)
Nevada Lode Certificate of Location - NRS 517.050

199605

Recorders Stamp

BOOK **416** PAGE **134**
OFFICIAL RECORDS
RECORDED AT THE REQUEST OF
MIRANDA USA
2005 JUN 22 AM 11:41

EUREKA COUNTY, NEVADA
M.N. REBALEATI, RECORDER
FILE NO. FEES **20.50**

199606

**AMENDED
CERTIFICATE OF LOCATION
LODE MINING CLAIM**

TO ALL WHOM IT MAY CONCERN:

The undersigned hereby certifies that he has caused to be located the Et Mihi 5 Lode Mining Claim in the following quarter sections(s):

<u>1/4</u>	<u>Section</u>	<u>Township</u>	<u>Range</u>	<u>Meridian</u>
Se	4	21 North	51 East	Mount Diablo
Nw	9	21 North	51 East	Mount Diablo
Ne	9	21 North	51 East	Mount Diablo
Sw	4	21 North	51 East	Mount Diablo

in Eureka County, Nevada, on the 10th day of December, 2004

Name and mailing address of locator is: **Miranda U.S.A., Inc. (a Nevada Corporation)**
5900 Philoree Lane
Reno, Nevada
89511

The Claim is approximately 1500 feet long and 600 feet wide, such that 5 feet are claimed in a West direction and 1495 feet in an East direction from the point of discovery (monument of location), at which the Notice of Location was posted, together with 300 feet on each side of the monument of location and center line of the Claim. The general course of the lode or vein is from the east to the west direction.

The number, location and markings on each corner monument- are as follows:

<u>Location</u>	<u>Markings</u>	<u>Description</u>
No. 1: Northeast Corner	NE Corner	1-1/2" x 1-1/2" x 4' wooden post
No. 2: Southeast Corner	SE Corner	1-1/2" x 1-1/2" x 4' wooden post
No. 3: Southwest Corner	SW Corner	1-1/2" x 1-1/2" x 4' wooden post
No. 4: Northwest Corner	NW Corner	1-1/2" x 1-1/2" x 4' wooden post

As erected on the ground, each corner monument is marked by scribed metal tags with the claim name and number and corner description as described above.

The work of location consisted of making a claim map as provided in NRS 517.040.

Dated this 4th day of January, 2005.

SIGNATURE OF LOCATOR:

By 
Owner, Claimant, or Agent Signature

Brian R Cellura
Owner, Claimant, or Agent Name (printed)

Suggested Form - Nevada Division of Minerals (REV. 6/30/2003 LV)
Nevada Lode Certificate of Location - NRS 517.050

199606

Recorders Stamp

BOOK **416** PAGE **135**
OFFICIAL RECORDS
RECORDED AT THE REQUEST OF
MIRANDA USA
2005 JUN 22 AM 11:41

EUREKA COUNTY, NEVADA
M.H. REBALEATI, RECORDER
FILE NO. FEES **20.50**

**AMENDED
CERTIFICATE OF LOCATION
LODE MINING CLAIM**

TO ALL WHOM IT MAY CONCERN:

The undersigned hereby certifies that he has caused to be located the Et Mihi 6 Lode Mining Claim in the following quarter sections(s):

<u>1/4</u>	<u>Section</u>	<u>Township</u>	<u>Range</u>	<u>Meridian</u>
Se	4	21 North	51 East	Mount Diablo
Ne	9	21 North	51 East	Mount Diablo
				Mount Diablo
				Mount Diablo

199607

in Eureka County, Nevada, on the 10th day of December, 2004

Name and mailing address of locator is: **Miranda U.S.A., Inc. (a Nevada Corporation)**
5900 Philoree Lane
Reno, Nevada
89511

The Claim is approximately 1500 feet long and 600 feet wide, such that 5 feet are claimed in a West direction and 1495 feet in an East direction from the point of discovery (monument of location), at which the Notice of Location was posted, together with 300 feet on each side of the monument of location and center line of the Claim. The general course of the lode or vein is from the east to the west direction.

The number, location and markings on each corner monument- are as follows:

<u>Location</u>	<u>Markings</u>	<u>Description</u>
No. 1: Northeast Corner	NE Corner	1-1/2" x 1-1/2" x 4' wooden post
No. 2: Southeast Corner	SE Corner	1-1/2" x 1-1/2" x 4' wooden post
No. 3: Southwest Corner	SW Corner	1-1/2" x 1-1/2" x 4' wooden post
No. 4: Northwest Corner	NW Corner	1-1/2" x 1-1/2" x 4' wooden post

As erected on the ground, each corner monument is marked by scribed metal tags with the claim name and number and corner description as described above.

The work of location consisted of making a claim map as provided in NRS 517.040.

Dated this 4th day of January, 2005.

SIGNATURE OF LOCATOR:

By 
Owner, Claimant, or Agent Signature

Brian R Cellura
Owner, Claimant, or Agent Name (printed)

Suggested Form - Nevada Division of Minerals (REV. 6/30/2003 LV)
Nevada Lode Certificate of Location - NRS 517.050

199607

Recorders Stamp

BOOK 416 PAGE 136
OFFICIAL RECORDS
RECORDED AT THE REQUEST OF
MIRANDA USA
2005 JUN 22 AM 11:41
EUREKA COUNTY, NEVADA
M.H. REBALEATI, RECORDER
FILE NO. FEES 20.50

**AMENDED
CERTIFICATE OF LOCATION
LODE MINING CLAIM**

TO ALL WHOM IT MAY CONCERN:

The undersigned hereby certifies that he has caused to be located the Et Mihi 7 Lode Mining Claim in the following quarter sections(s):

<u>1/4</u>	<u>Section</u>	<u>Township</u>	<u>Range</u>	<u>Meridian</u>
Nw	10	21 North	51 East	Mount Diablo
Ne	9	21 North	51 East	Mount Diablo
				Mount Diablo
				Mount Diablo

199608

in Eureka County, Nevada, on the 11th day of December, 2004

Name and mailing address of locator is: **Miranda U.S.A., Inc. (a Nevada Corporation)**
5900 Philoree Lane
Reno, Nevada
89511

The Claim is approximately 1500 feet long and 600 feet wide, such that 5 feet are claimed in a East direction and 1495 feet in an West direction from the point of discovery (monument of location), at which the Notice of Location was posted, together with 300 feet on each side of the monument of location and center line of the Claim. The general course of the lode or vein is from the east to the west direction.

The number, location and markings on each comer monument- are as follows:

<u>Location</u>	<u>Markings</u>	<u>Description</u>
No. 1: Northeast Corner	NE Corner	1-1/2" x 1-1/2" x 4' wooden post
No. 2: Southeast Corner	SE Corner	1-1/2" x 1-1/2" x 4' wooden post
No. 3: Southwest Corner	SW Corner	1-1/2" x 1-1/2" x 4' wooden post
No. 4: Northwest Corner	NW Corner	1-1/2" x 1-1/2" x 4' wooden post

As erected on the ground, each comer monument is marked by scribed metal tags with the claim name and number and corner description as described above.

The work of location consisted of making a claim map as provided in NRS 517.040.

Dated this 4th day of January, 2005.

SIGNATURE OF LOCATOR:

By *Brian R Cellura*
Owner, Claimant, or Agent Signature

Brian R Cellura
Owner, Claimant, or Agent Name (printed)

Suggested Form - Nevada Division of Minerals (REV. 6/30/2003 LV)
Nevada Lode Certificate of Location - NRS 517.050

199608

Recorders Stamp

BOOK **416** PAGE **137**
OFFICIAL RECORDS
RECORDED AT THE REQUEST OF
MIRANDA USA

2005 JUN 22 AM 11:41

EUREKA COUNTY, NEVADA
M.H. REBALEATI, RECORDER
FILE NO. FEES **20.50**

**AMENDED
CERTIFICATE OF LOCATION
LODE MINING CLAIM**

TO ALL WHOM IT MAY CONCERN:

The undersigned hereby certifies that he has caused to be located the Et Mihi 9 Lode Mining Claim in the following quarter sections(s):

<u>1/4</u>	<u>Section</u>	<u>Township</u>	<u>Range</u>	<u>Meridian</u>
Nw	10	21 North	51 East	Mount Diablo
Ne	9	21 North	51 East	Mount Diablo
				Mount Diablo
				Mount Diablo

199609

in Eureka County, Nevada, on the 11th day of December, 2004

Name and mailing address of locator is: **Miranda U.S.A., Inc. (a Nevada Corporation)**
5900 Philoree Lane
Reno, Nevada
89511

The Claim is approximately 1500 feet long and 600 feet wide, such that 5 feet are claimed in a East direction and 1495 feet in an West direction from the point of discovery (monument of location), at which the Notice of Location was posted, together with 300 feet on each side of the monument of location and center line of the Claim. The general course of the lode or vein is from the east to the west direction.

The number, location and markings on each corner monument- are as follows:

<u>Location</u>	<u>Markings</u>	<u>Description</u>
No. 1: Northeast Corner	NE Corner	1-1/2" x 1-1/2" x 4' wooden post
No. 2: Southeast Corner	SE Corner	1-1/2" x 1-1/2" x 4' wooden post
No. 3: Southwest Corner	SW Corner	1-1/2" x 1-1/2" x 4' wooden post
No. 4: Northwest Corner	NW Corner	1-1/2" x 1-1/2" x 4' wooden post

As erected on the ground, each corner monument is marked by scribed metal tags with the claim name and number and corner description as described above.

The work of location consisted of making a claim map as provided in NRS 517.040.

Dated this 4th day of January, 2005.

SIGNATURE OF LOCATOR:

By *Brian R Cellura*
Owner, Claimant, or Agent Signature

Brian R Cellura
Owner, Claimant, or Agent Name (printed)

Suggested Form - Nevada Division of Minerals (REV. 6/30/2003 LV)
Nevada Lode Certificate of Location - NRS 517.050

199609

Recorders Stamp

BOOK **416** PAGE **138**
OFFICIAL RECORDS
RECORDED AT THE REQUEST OF
MIRANDA USA
2005 JUN 22 AM 11:41

EUREKA COUNTY, NEVADA
M.N. REBALEATI, RECORDER
FILE NO. FEES **20.50**

**AMENDED
CERTIFICATE OF LOCATION
LODE MINING CLAIM**

TO ALL WHOM IT MAY CONCERN:

The undersigned hereby certifies that he has caused to be located the Et Mihi 11 Lode Mining Claim in the following quarter sections(s):

<u>1/4</u>	<u>Section</u>	<u>Township</u>	<u>Range</u>	<u>Meridian</u>
Sw	3	21 North	51 East	Mount Diablo
Se	4	21 North	51 East	Mount Diablo
Ne	9	21 North	51 East	Mount Diablo
Nw	10	21 North	51 East	Mount Diablo

199610

in Eureka County, Nevada, on the 11th day of December, 2004

Name and mailing address of locator is: **Miranda U.S.A., Inc. (a Nevada Corporation)**
5900 Philoree Lane
Reno, Nevada
89511

The Claim is approximately 1500 feet long and 600 feet wide, such that 5 feet are claimed in a East direction and 1495 feet in an West direction from the point of discovery (monument of location), at which the Notice of Location was posted, together with 300 feet on each side of the monument of location and center line of the Claim. The general course of the lode or vein is from the east to the west direction.

The number, location and markings on each corner monument- are as follows:

<u>Location</u>	<u>Markings</u>	<u>Description</u>
No. 1: Northeast Corner	NE Corner	1-1/2" x 1-1/2" x 4' wooden post
No. 2: Southeast Corner	SE Corner	1-1/2" x 1-1/2" x 4' wooden post
No. 3: Southwest Corner	SW Corner	1-1/2" x 1-1/2" x 4' wooden post
No. 4: Northwest Corner	NW Corner	1-1/2" x 1-1/2" x 4' wooden post

As erected on the ground, each corner monument is marked by scribed metal tags with the claim name and number and corner description as described above.

The work of location consisted of making a claim map as provided in NRS 517.040.

Dated this 4th day of January, 2005.

SIGNATURE OF LOCATOR:

By 
Owner, Claimant, or Agent Signature

Brian R Cellura
Owner, Claimant, or Agent Name (printed)

Suggested Form - Nevada Division of Minerals (REV. 6/30/2003 LV)
Nevada Lode Certificate of Location - NRS 517.050

199610

Recorders Stamp

BOOK **416** PAGE **139**
OFFICIAL RECORDS
RECORDED AT THE REQUEST OF
MIRANDA USA
2005 JUN 22 AM 11:41

EUREKA COUNTY, NEVADA
M.H. REBALEATI, RECORDER
FILE NO. FEES **20.50**

199611

**AMENDED
CERTIFICATE OF LOCATION
LODE MINING CLAIM**

TO ALL WHOM IT MAY CONCERN:

The undersigned hereby certifies that he has caused to be located the Et Mihi 12 Lode Mining Claim in the following quarter sections(s):

<u>1/4</u>	<u>Section</u>	<u>Township</u>	<u>Range</u>	<u>Meridian</u>
Sw	3	21 North	51 East	Mount Diablo
Nw	10	21 North	51 East	Mount Diablo
				Mount Diablo
				Mount Diablo

in Eureka County, Nevada, on the 11th day of December, 2004

Name and mailing address of locator is: **Miranda U.S.A., Inc. (a Nevada Corporation)**
5900 Philoree Lane
Reno, Nevada
89511

The Claim is approximately 1500 feet long and 600 feet wide, such that 5 feet are claimed in a West direction and 1495 feet in an East direction from the point of discovery (monument of location), at which the Notice of Location was posted, together with 300 feet on each side of the monument of location and center line of the Claim. The general course of the lode or vein is from the east to the west direction.

The number, location and markings on each corner monument- are as follows:

<u>Location</u>	<u>Markings</u>	<u>Description</u>
No. 1: Northeast Corner	NE Corner	1-1/2" x 1-1/2" x 4' wooden post
No. 2: Southeast Corner	SE Corner	1-1/2" x 1-1/2" x 4' wooden post
No. 3: Southwest Corner	SW Corner	1-1/2" x 1-1/2" x 4' wooden post
No. 4: Northwest Corner	NW Corner	1-1/2" x 1-1/2" x 4' wooden post

As erected on the ground, each corner monument is marked by scribed metal tags with the claim name and number and corner description as described above.

The work of location consisted of making a claim map as provided in NRS 517.040.

Dated this 4th day of January, 2005.

SIGNATURE OF LOCATOR:

By *Brian R Cellura*
Owner, Claimant, or Agent Signature

Brian R Cellura
Owner, Claimant, or Agent Name (printed)

Suggested Form - Nevada Division of Minerals (REV. 6/30/2003 LV)
Nevada Lode Certificate of Location - NRS 517.050

199611

Recorders Stamp

BOOK 416 PAGE 140
OFFICIAL RECORDS
RECORDED AT THE REQUEST OF
MIRANDA USA
2005 JUN 22 AM 11:41

EUREKA COUNTY, NEVADA
M.N. REBALEATI, RECORDER
FILE NO. FEES \$ 20.50

**AMENDED
CERTIFICATE OF LOCATION
LODE MINING CLAIM**

TO ALL WHOM IT MAY CONCERN:

The undersigned hereby certifies that he has caused to be located the Et Mihi 13 Lode Mining Claim in the following quarter sections(s):

<u>1/4</u>	<u>Section</u>	<u>Township</u>	<u>Range</u>	<u>Meridian</u>
Sw	3	21 North	51 East	Mount Diablo
Se	4	21 North	51 East	Mount Diablo
				Mount Diablo
				Mount Diablo

199612

in Eureka County, Nevada, on the 11th day of December, 2004

Name and mailing address of locator is: **Miranda U.S.A., Inc. (a Nevada Corporation)**
5900 Philoree Lane
Reno, Nevada
89511

The Claim is approximately 1500 feet long and 600 feet wide, such that 5 feet are claimed in a East direction and 1495 feet in an West direction from the point of discovery (monument of location), at which the Notice of Location was posted, together with 300 feet on each side of the monument of location and center line of the Claim. The general course of the lode or vein is from the east to the west direction.

The number, location and markings on each comer monument- are as follows:

<u>Location</u>	<u>Markings</u>	<u>Description</u>
No. 1: Northeast Corner	NE Corner	1-1/2" x 1-1/2" x 4' wooden post
No. 2: Southeast Corner	SE Corner	1-1/2" x 1-1/2" x 4' wooden post
No. 3: Southwest Corner	SW Corner	1-1/2" x 1-1/2" x 4' wooden post
No. 4: Northwest Corner	NW Corner	1-1/2" x 1-1/2" x 4' wooden post

As erected on the ground, each comer monument is marked by scribed metal tags with the claim name and number and corner description as described above.

The work of location consisted of making a claim map as provided in NRS 517.040.

Dated this 4th day of January, 2005.

SIGNATURE OF LOCATOR:

By Brian R Cellura
Owner, Claimant, or Agent Signature

Brian R Cellura
Owner, Claimant, or Agent Name (printed)

Suggested Form - Nevada Division of Minerals (REV. 6/30/2003 LV)
Nevada Lode Certificate of Location - NRS 517.050

199612

BOOK 416 PAGE 140

Recorders Stamp

BOOK 416 PAGE 141
OFFICIAL RECORDS
RECORDED AT THE REQUEST OF
MIRANDA USA
2005 JUN 22 AM 11:41

EUREKA COUNTY, NEVADA
M.N. REBALEATI, RECORDER
FILE NO. FEES 20.50

**AMENDED
CERTIFICATE OF LOCATION
LODE MINING CLAIM**

TO ALL WHOM IT MAY CONCERN:

The undersigned hereby certifies that he has caused to be located the Et Mihi 15 Lode Mining Claim in the following quarter sections(s):

<u>1/4</u>	<u>Section</u>	<u>Township</u>	<u>Range</u>	<u>Meridian</u>
Sw	3	21 North	51 East	Mount Diablo
Se	4	21 North	51 East	Mount Diablo
				Mount Diablo
				Mount Diablo

199613

in Eureka County, Nevada, on the 11th day of December, 2004

Name and mailing address of locator is: **Miranda U.S.A., Inc. (a Nevada Corporation)**
5900 Philoree Lane
Reno, Nevada
89511

The Claim is approximately 1500 feet long and 600 feet wide, such that 5 feet are claimed in a East direction and 1495 feet in an West direction from the point of discovery (monument of location), at which the Notice of Location was posted, together with 300 feet on each side of the monument of location and center line of the Claim. The general course of the lode or vein is from the east to the west direction.

The number, location and markings on each corner monument- are as follows:

<u>Location</u>	<u>Markings</u>	<u>Description</u>
No. 1: Northeast Corner	NE Corner	1-1/2" x 1-1/2" x 4' wooden post
No. 2: Southeast Corner	SE Corner	1-1/2" x 1-1/2" x 4' wooden post
No. 3: Southwest Corner	SW Corner	1-1/2" x 1-1/2" x 4' wooden post
No. 4: Northwest Corner	NW Corner	1-1/2" x 1-1/2" x 4' wooden post

As erected on the ground, each corner monument is marked by scribed metal tags with the claim name and number and corner description as described above.

The work of location consisted of making a claim map as provided in NRS 517.040.

Dated this 4th day of January, 2005.

SIGNATURE OF LOCATOR:

By *Brian R Cellura*
Owner, Claimant, or Agent Signature

Brian R Cellura
Owner, Claimant, or Agent Name (printed)

Suggested Form - Nevada Division of Minerals (REV. 6/30/2003 LV)
Nevada Lode Certificate of Location - NRS 517.050

199613

BOOK 4 | 6 PAGE | 4 |

Recorders Stamp

BOOK **416** PAGE **142**
OFFICIAL RECORDS
RECORDED AT THE REQUEST OF
MIRANDA U.S.A.
2005 JUN 22 AM 11:41
EUREKA COUNTY, NEVADA
M.H. REBALEATI, RECORDER
FILE NO. FEES **20.50**

**AMENDED
CERTIFICATE OF LOCATION
LODE MINING CLAIM**

TO ALL WHOM IT MAY CONCERN:

The undersigned hereby certifies that he has caused to be located the Et Mihi 17 Lode Mining Claim in the following quarter sections(s):

<u>1/4</u>	<u>Section</u>	<u>Township</u>	<u>Range</u>	<u>Meridian</u>
Sw	3	21 North	51 East	Mount Diablo
Se	4	21 North	51 East	Mount Diablo
				Mount Diablo
				Mount Diablo

199614

in Eureka County, Nevada, on the 11th day of December, 2004

Name and mailing address of locator is: **Miranda U.S.A., Inc. (a Nevada Corporation)**
5900 Philoree Lane
Reno, Nevada
89511

The Claim is approximately 1500 feet long and 600 feet wide, such that 5 feet are claimed in a East direction and 1495 feet in an West direction from the point of discovery (monument of location), at which the Notice of Location was posted, together with 300 feet on each side of the monument of location and center line of the Claim. The general course of the lode or vein is from the east to the west direction.

The number, location and markings on each corner monument- are as follows:

<u>Location</u>	<u>Markings</u>	<u>Description</u>
No. 1: Northeast Corner	NE Corner	1-1/2" x 1-1/2" x 4' wooden post
No. 2: Southeast Corner	SE Corner	1-1/2" x 1-1/2" x 4' wooden post
No. 3: Southwest Corner	SW Corner	1-1/2" x 1-1/2" x 4' wooden post
No. 4: Northwest Corner	NW Corner	1-1/2" x 1-1/2" x 4' wooden post

As erected on the ground, each corner monument is marked by scribed metal tags with the claim name and number and corner description as described above.

The work of location consisted of making a claim map as provided in NRS 517.040.

Dated this 4th day of January, 2005.

SIGNATURE OF LOCATOR:

By *Brian R Cellura*
Owner, Claimant, or Agent Signature

Brian R Cellura
Owner, Claimant, or Agent Name (printed)

Suggested Form - Nevada Division of Minerals (REV. 6/30/2003 LV)
Nevada Lode Certificate of Location - NRS 517.050

199614

BOOK 416 PAGE 142

**AMENDED
CERTIFICATE OF LOCATION
LODE MINING CLAIM**

Recorders Stamp
BOOK 416 PAGE 143
OFFICIAL RECORDS
RECORDED AT THE REQUEST OF
MIRANDA USA
2005 JUN 22 AM 11:41
EUREKA COUNTY, NEVADA
M.N. REBALEATI, RECORDER
FILE NO. FEES 20.50

TO ALL WHOM IT MAY CONCERN:

The undersigned hereby certifies that he has caused to be located the Et Mihi 19 Lode Mining Claim in the following quarter sections(s):

199615

<u>1/4</u>	<u>Section</u>	<u>Township</u>	<u>Range</u>	<u>Meridian</u>
Nw	3	21 North	51 East	Mount Diablo
Sw	3	21 North	51 East	Mount Diablo
Ne	4	21 North	51 East	Mount Diablo
Se	4	21 North	51 East	Mount Diablo

in Eureka County, Nevada, on the 11th day of December, 2004

Name and mailing address of locator is: **Miranda U.S.A., Inc. (a Nevada Corporation)**
5900 Philoree Lane
Reno, Nevada
89511

The Claim is approximately 1500 feet long and 600 feet wide, such that 5 feet are claimed in a East direction and 1495 feet in an West direction from the point of discovery (monument of location), at which the Notice of Location was posted, together with 300 feet on each side of the monument of location and center line of the Claim. The general course of the lode or vein is from the east to the west direction.

The number, location and markings on each corner monument- are as follows:

<u>Location</u>	<u>Markings</u>	<u>Description</u>
No. 1: Northeast Corner	NE Corner	1-1/2" x 1-1/2" x 4' wooden post
No. 2: Southeast Corner	SE Corner	1-1/2" x 1-1/2" x 4' wooden post
No. 3: Southwest Corner	SW Corner	1-1/2" x 1-1/2" x 4' wooden post
No. 4: Northwest Corner	NW Corner	1-1/2" x 1-1/2" x 4' wooden post

As erected on the ground, each corner monument is marked by scribed metal tags with the claim name and number and corner description as described above.

The work of location consisted of making a claim map as provided in NRS 517.040.

Dated this 4th day of January, 2005.

SIGNATURE OF LOCATOR:

By 
Owner, Claimant, or Agent Signature

Brian R Cellura
Owner, Claimant, or Agent Name (printed)

Suggested Form - Nevada Division of Minerals (REV. 6/30/2003 LV)
Nevada Lode Certificate of Location - NRS 517.050

199615

Recorders Stamp

BOOK **416** PAGE **144**
OFFICIAL RECORDS
RECORDED AT THE REQUEST OF
MIRANDA USA
2005 JUN 22 AM 11:41

EUREKA COUNTY, NEVADA
M.N. REBALEATI, RECORDER
FILE NO. FEES **20.50**

**AMENDED
CERTIFICATE OF LOCATION
LODE MINING CLAIM**

TO ALL WHOM IT MAY CONCERN:

The undersigned hereby certifies that he has caused to be located the Et Mihi 20 Lode Mining Claim in the following quarter sections(s):

<u>1/4</u>	<u>Section</u>	<u>Township</u>	<u>Range</u>	<u>Meridian</u>
Nw	3	21 North	51 East	Mount Diablo
Sw	3	21 North	51 East	Mount Diablo
				Mount Diablo
				Mount Diablo

199616

in Eureka County, Nevada, on the 11th day of December, 2004

Name and mailing address of locator is: **Miranda U.S.A., Inc. (a Nevada Corporation)**
5900 Philoree Lane
Reno, Nevada
89511

The Claim is approximately 1500 feet long and 600 feet wide, such that 5 feet are claimed in a West direction and 1495 feet in an East direction from the point of discovery (monument of location), at which the Notice of Location was posted, together with 300 feet on each side of the monument of location and center line of the Claim. The general course of the lode or vein is from the east to the west direction.

The number, location and markings on each corner monument- are as follows:

<u>Location</u>	<u>Markings</u>	<u>Description</u>
No. 1: Northeast Corner	NE Corner	1-1/2" x 1-1/2" x 4' wooden post
No. 2: Southeast Corner	SE Corner	1-1/2" x 1-1/2" x 4' wooden post
No. 3: Southwest Corner	SW Corner	1-1/2" x 1-1/2" x 4' wooden post
No. 4: Northwest Corner	NW Corner	1-1/2" x 1-1/2" x 4' wooden post

As erected on the ground, each corner monument is marked by scribed metal tags with the claim name and number and corner description as described above.

The work of location consisted of making a claim map as provided in NRS 517.040.

Dated this 4th day of January, 2005.

SIGNATURE OF LOCATOR:

By 
Owner, Claimant, or Agent Signature

Brian R Cellura
Owner, Claimant, or Agent Name (printed)

Suggested Form - Nevada Division of Minerals (REV. 6/30/2003 LV)
Nevada Lode Certificate of Location - NRS 517.050

199616

BOOK 416 PAGE 144

Recorders Stamp

BOOK **416** PAGE **145**
OFFICIAL RECORDS
RECORDED AT THE REQUEST OF
MIRANDA USA
2005 JUN 22 AM 11:41

EUREKA COUNTY, NEVADA
M.N. REBALEATI, RECORDER
FILE NO. FEES **20.50**

199617

**AMENDED
CERTIFICATE OF LOCATION
LODE MINING CLAIM**

TO ALL WHOM IT MAY CONCERN:

The undersigned hereby certifies that he has caused to be located the Et Mihi 21 Lode Mining Claim in the following quarter sections(s):

<u>1/4</u>	<u>Section</u>	<u>Township</u>	<u>Range</u>	<u>Meridian</u>
Nw	3	21 North	51 East	Mount Diablo
Ne	4	21 North	51 East	Mount Diablo
				Mount Diablo
				Mount Diablo

in Eureka County, Nevada, on the 11th day of December, 2004

Name and mailing address of locator is: **Miranda U.S.A., Inc. (a Nevada Corporation)**
5900 Philoree Lane
Reno, Nevada
89511

The Claim is approximately 1500 feet long and 600 feet wide, such that 5 feet are claimed in a East direction and 1495 feet in an West direction from the point of discovery (monument of location), at which the Notice of Location was posted, together with 300 feet on each side of the monument of location and center line of the Claim. The general course of the lode or vein is from the east to the west direction.

The number, location and markings on each corner monument- are as follows:


<u>Location</u>	<u>Markings</u>	<u>Description</u>
No. 1: Northeast Corner	NE Corner	1-1/2" x 1-1/2" x 4' wooden post
No. 2: Southeast Corner	SE Corner	1-1/2" x 1-1/2" x 4' wooden post
No. 3: Southwest Corner	SW Corner	1-1/2" x 1-1/2" x 4' wooden post
No. 4: Northwest Corner	NW Corner	1-1/2" x 1-1/2" x 4' wooden post

As erected on the ground, each corner monument is marked by scribed metal tags with the claim name and number and corner description as described above.

The work of location consisted of making a claim map as provided in NRS 517.040.

Dated this 4th day of January, 2005.

SIGNATURE OF LOCATOR:

By 
Owner, Claimant, or Agent Signature

Brian R Cellura
Owner, Claimant, or Agent Name (printed)

Suggested Form - Nevada Division of Minerals (REV. 6/30/2003 LV)
Nevada Lode Certificate of Location - NRS 517.050

199617

BOOK 4 | 6 PAGE | 45

Recorders Stamp

BOOK **416** PAGE **146**
OFFICIAL RECORDS
RECORDED AT THE REQUEST OF
MIRANDA USA
2005 JUN 22 AM 11:41

EUREKA COUNTY, NEVADA
M.H. REBALEATI, RECORDER
FILE NO. FEES **20.50**

199618

**AMENDED
CERTIFICATE OF LOCATION
LODE MINING CLAIM**

TO ALL WHOM IT MAY CONCERN:

The undersigned hereby certifies that he has caused to be located the Et Mihi 23 Lode Mining Claim in the following quarter sections(s):

<u>1/4</u>	<u>Section</u>	<u>Township</u>	<u>Range</u>	<u>Meridian</u>
Nw	3	21 North	51 East	Mount Diablo
Ne	4	21 North	51 East	Mount Diablo
				Mount Diablo
				Mount Diablo

in Eureka County, Nevada, on the 11th day of December, 2004

Name and mailing address of locator is: **Miranda U.S.A., Inc. (a Nevada Corporation)**
5900 Philoree Lane
Reno, Nevada
89511

The Claim is approximately 1500 feet long and 600 feet wide, such that 5 feet are claimed in a East direction and 1495 feet in an West direction from the point of discovery (monument of location), at which the Notice of Location was posted, together with 300 feet on each side of the monument of location and center line of the Claim. The general course of the lode or vein is from the east to the west direction.

The number, location and markings on each comer monument- are as follows:

<u>Location</u>	<u>Markings</u>	<u>Description</u>
No. 1: Northeast Corner	NE Corner	1-1/2" x 1-1/2" x 4' wooden post
No. 2: Southeast Corner	SE Corner	1-1/2" x 1-1/2" x 4' wooden post
No. 3: Southwest Corner	SW Corner	1-1/2" x 1-1/2" x 4' wooden post
No. 4: Northwest Corner	NW Corner	1-1/2" x 1-1/2" x 4' wooden post

As erected on the ground, each comer monument is marked by scribed metal tags with the claim name and number and corner description as described above.

The work of location consisted of making a claim map as provided in NRS 517.040.

Dated this 4th day of January, 2005.

SIGNATURE OF LOCATOR:

By *Brian R. Cellura*
Owner, Claimant, or Agent Signature

Brian R Cellura
Owner, Claimant, or Agent Name (printed)

Suggested Form - Nevada Division of Minerals (REV. 6/30/2003 LV)
Nevada Lode Certificate of Location - NRS 517.050

199618

Recorders Stamp

BOOK 416 PAGE 147
OFFICIAL RECORDS
RECORDED AT THE REQUEST OF
MIRANDA USA
2005 JUN 22 AM 11:41

EUREKA COUNTY, NEVADA
M.H. REBALEATI, RECORDER
FILE NO. FEES 20.50

**AMENDED
CERTIFICATE OF LOCATION
LODE MINING CLAIM**

TO ALL WHOM IT MAY CONCERN:

The undersigned hereby certifies that he has caused to be located the Et Mihi 25 Lode Mining Claim in the following quarter sections(s):

<u>1/4</u>	<u>Section</u>	<u>Township</u>	<u>Range</u>	<u>Meridian</u>
Nw	3	21 North	51 East	Mount Diablo
Ne	4	21 North	51 East	Mount Diablo
				Mount Diablo
				Mount Diablo

199619

in Eureka County, Nevada, on the 11th day of December, 2004

Name and mailing address of locator is: **Miranda U.S.A., Inc. (a Nevada Corporation)**
5900 Philoree Lane
Reno, Nevada
89511

The Claim is approximately 1500 feet long and 600 feet wide, such that 5 feet are claimed in a East direction and 1495 feet in an West direction from the point of discovery (monument of location), at which the Notice of Location was posted, together with 300 feet on each side of the monument of location and center line of the Claim. The general course of the lode or vein is from the east to the west direction.

The number, location and markings on each corner monument- are as follows:


<u>Location</u>	<u>Markings</u>	<u>Description</u>
No. 1: Northeast Corner	NE Corner	1-1/2" x 1-1/2" x 4' wooden post
No. 2: Southeast Corner	SE Corner	1-1/2" x 1-1/2" x 4' wooden post
No. 3: Southwest Corner	SW Corner	1-1/2" x 1-1/2" x 4' wooden post
No. 4: Northwest Corner	NW Corner	1-1/2" x 1-1/2" x 4' wooden post

As erected on the ground, each corner monument is marked by scribed metal tags with the claim name and number and corner description as described above.

The work of location consisted of making a claim map as provided in NRS 517.040.

Dated this 4th day of January, 2005.

SIGNATURE OF LOCATOR:

By 
Owner, Claimant, or Agent Signature

Brian R Cellura
Owner, Claimant, or Agent Name (printed)

Suggested Form - Nevada Division of Minerals (REV. 6/30/2003 LV)
Nevada Lode Certificate of Location - NRS 517.050

199619

**AMENDED
CERTIFICATE OF LOCATION
LODE MINING CLAIM**

TO ALL WHOM IT MAY CONCERN:

The undersigned hereby certifies that he has caused to be located the Et Mihi 27 Lode Mining Claim in the following quarter sections(s):

<u>1/4</u>	<u>Section</u>	<u>Township</u>	<u>Range</u>	<u>Meridian</u>
Ne	10	21 North	51 East	Mount Diablo
Nw	10	21 North	51 East	Mount Diablo
				Mount Diablo
				Mount Diablo

in Eureka County, Nevada, on the 13th day of December, 2004

Name and mailing address of locator is: **Miranda U.S.A., Inc. (a Nevada Corporation)**
5900 Philoree Lane
Reno, Nevada
89511

The Claim is approximately 1500 feet long and 600 feet wide, such that 5 feet are claimed in a East direction and 1495 feet in an West direction from the point of discovery (monument of location), at which the Notice of Location was posted, together with 300 feet on each side of the monument of location and center line of the Claim. The general course of the lode or vein is from the east to the west direction.

The number, location and markings on each corner monument- are as follows:


<u>Location</u>	<u>Markings</u>	<u>Description</u>
No. 1: Northeast Corner	NE Corner	1-1/2" x 1-1/2" x 4' wooden post
No. 2: Southeast Corner	SE Corner	1-1/2" x 1-1/2" x 4' wooden post
No. 3: Southwest Corner	SW Corner	1-1/2" x 1-1/2" x 4' wooden post
No. 4: Northwest Corner	NW Corner	1-1/2" x 1-1/2" x 4' wooden post

As erected on the ground, each corner monument is marked by scribed metal tags with the claim name and number and corner description as described above.

The work of location consisted of making a claim map as provided in NRS 517.040.

Dated this 4th day of January, 2005.

SIGNATURE OF LOCATOR:

By 
Owner, Claimant, or Agent Signature

Brian R Cellura
Owner, Claimant, or Agent Name (printed)

Recorders Stamp
BOOK 416 PAGE 148
OFFICIAL RECORDS
RECORDED AT THE REQUEST OF
MIRANDA USA
2005 JUN 22 AM 11:41
EUREKA COUNTY, NEVADA
M.H. REBALEATI, RECORDER
FILE NO. FEES 20.50

199620

Suggested Form - Nevada Division of Minerals (REV. 6/30/2003 LV)
Nevada Lode Certificate of Location - NRS 517.050

199620

BOOK 416 PAGE 148

Recorders Stamp

BOOK **416** PAGE **149**
OFFICIAL RECORDS
RECORDED AT THE REQUEST OF
MIRANDA USA
2005 JUN 22 AM 11:41

EUREKA COUNTY, NEVADA
M.N. REBALDATI, RECORDER
FILE NO. FEES **20.50**
199621

**AMENDED
CERTIFICATE OF LOCATION
LODE MINING CLAIM**

TO ALL WHOM IT MAY CONCERN:

The undersigned hereby certifies that he has caused to be located the Et Mihi 29 Lode Mining Claim in the following quarter sections(s):

<u>1/4</u>	<u>Section</u>	<u>Township</u>	<u>Range</u>	<u>Meridian</u>
Ne	10	21 North	51 East	Mount Diablo
Nw	10	21 North	51 East	Mount Diablo
				Mount Diablo
				Mount Diablo

in Eureka County, Nevada, on the 13th day of December, 2004

Name and mailing address of locator is: **Miranda U.S.A., Inc. (a Nevada Corporation)**
5900 Philoree Lane
Reno, Nevada
89511

The Claim is approximately 1500 feet long and 600 feet wide, such that 5 feet are claimed in a East direction and 1495 feet in an West direction from the point of discovery (monument of location), at which the Notice of Location was posted, together with 300 feet on each side of the monument of location and center line of the Claim. The general course of the lode or vein is from the east to the west direction.

The number, location and markings on each corner monument- are as follows:


<u>Location</u>	<u>Markings</u>	<u>Description</u>
No. 1: Northeast Corner	NE Corner	1-1/2" x 1-1/2" x 4' wooden post
No. 2: Southeast Corner	SE Corner	1-1/2" x 1-1/2" x 4' wooden post
No. 3: Southwest Corner	SW Corner	1-1/2" x 1-1/2" x 4' wooden post
No. 4: Northwest Corner	NW Corner	1-1/2" x 1-1/2" x 4' wooden post

As erected on the ground, each corner monument is marked by scribed metal tags with the claim name and number and corner description as described above.

The work of location consisted of making a claim map as provided in NRS 517.040.

Dated this 4th day of January, 2005.

SIGNATURE OF LOCATOR:

By 
Owner, Claimant, or Agent Signature

Brian R Cellura
Owner, Claimant, or Agent Name (printed)

Suggested Form - Nevada Division of Minerals (REV. 6/30/2003 LV)
Nevada Lode Certificate of Location - NRS 517.050

199621

Recorders Stamp

BOOK **416** PAGE **150**
OFFICIAL RECORDS
RECORDED AT THE REQUEST OF
MIRANDA USA
2005 JUN 22 AM 11:41

EUREKA COUNTY, NEVADA
M.M. REBALEATI, RECORDER
FILE NO. FEES **20.50**

199622

**AMENDED
CERTIFICATE OF LOCATION
LODE MINING CLAIM**

TO ALL WHOM IT MAY CONCERN:

The undersigned hereby certifies that he has caused to be located the Et Mihi 31 Lode Mining Claim in the following quarter sections(s):

<u>1/4</u>	<u>Section</u>	<u>Township</u>	<u>Range</u>	<u>Meridian</u>
Se	3	21 North	51 East	Mount Diablo
Sw	3	21 North	51 East	Mount Diablo
Ne	10	21 North	51 East	Mount Diablo
Nw	10	21 North	51 East	Mount Diablo

in Eureka County, Nevada, on the 13th day of December, 2004

Name and mailing address of locator is: **Miranda U.S.A., Inc. (a Nevada Corporation)**
5900 Philoree Lane
Reno, Nevada
89511

The Claim is approximately 1500 feet long and 600 feet wide, such that 5 feet are claimed in a East direction and 1495 feet in an West direction from the point of discovery (monument of location), at which the Notice of Location was posted, together with 300 feet on each side of the monument of location and center line of the Claim. The general course of the lode or vein is from the east to the west direction.

The number, location and markings on each corner monument- are as follows:

<u>Location</u>	<u>Markings</u>	<u>Description</u>
No. 1: Northeast Corner	NE Corner	1-1/2" x 1-1/2" x 4' wooden post
No. 2: Southeast Corner	SE Corner	1-1/2" x 1-1/2" x 4' wooden post
No. 3: Southwest Corner	SW Corner	1-1/2" x 1-1/2" x 4' wooden post
No. 4: Northwest Corner	NW Corner	1-1/2" x 1-1/2" x 4' wooden post

As erected on the ground, each corner monument is marked by scribed metal tags with the claim name and number and corner description as described above.

The work of location consisted of making a claim map as provided in NRS 517.040.

Dated this 4th day of January, 2005.

SIGNATURE OF LOCATOR:

By 
Owner, Claimant, or Agent Signature

Brian R Cellura
Owner, Claimant, or Agent Name (printed)

Suggested Form - Nevada Division of Minerals (REV. 6/30/2003 LV)
Nevada Lode Certificate of Location - NRS 517.050

199622

Recorders Stamp

BOOK 416 PAGE 151
OFFICIAL RECORDS
RECORDED AT THE REQUEST OF
MIRANDA U.S.A.
2005 JUN 22 AM 11:41

EUREKA COUNTY, NEVADA
M.N. REBALEATI, RECORDER
FILE NO. FEES 20.50

199623

**AMENDED
CERTIFICATE OF LOCATION
LODE MINING CLAIM**

TO ALL WHOM IT MAY CONCERN:

The undersigned hereby certifies that he has caused to be located the Et Mihi 32 Lode Mining Claim in the following quarter sections(s):

<u>1/4</u>	<u>Section</u>	<u>Township</u>	<u>Range</u>	<u>Meridian</u>
Se	3	21 North	51 East	Mount Diablo
Ne	10	21 North	51 East	Mount Diablo
				Mount Diablo
				Mount Diablo

in Eureka County, Nevada, on the 13th day of December, 2004

Name and mailing address of locator is: **Miranda U.S.A., Inc. (a Nevada Corporation)**
5900 Philoree Lane
Reno, Nevada
89511

The Claim is approximately 1500 feet long and 600 feet wide, such that 5 feet are claimed in a West direction and 1495 feet in an East direction from the point of discovery (monument of location), at which the Notice of Location was posted, together with 300 feet on each side of the monument of location and center line of the Claim. The general course of the lode or vein is from the east to the west direction.

The number, location and markings on each corner monument- are as follows:

<u>Location</u>	<u>Markings</u>	<u>Description</u>
No. 1: Northeast Corner	NE Corner	1-1/2" x 1-1/2" x 4' wooden post
No. 2: Southeast Corner	SE Corner	1-1/2" x 1-1/2" x 4' wooden post
No. 3: Southwest Corner	SW Corner	1-1/2" x 1-1/2" x 4' wooden post
No. 4: Northwest Corner	NW Corner	1-1/2" x 1-1/2" x 4' wooden post

As erected on the ground, each corner monument is marked by scribed metal tags with the claim name and number and corner description as described above.

The work of location consisted of making a claim map as provided in NRS 517.040.

Dated this 4th day of January, 2005.

SIGNATURE OF LOCATOR:

By 
Owner, Claimant, or Agent Signature

Brian R Cellura
Owner, Claimant, or Agent Name (printed)

Suggested Form - Nevada Division of Minerals (REV. 6/30/2003 LV)
Nevada Lode Certificate of Location - NRS 517.050

199623

Recorders Stamp

BOOK **416** PAGE **152**
OFFICIAL RECORDS
RECORDED AT THE REQUEST OF
MIRANDA USA
2005 JUN 22 AM 11:41

EUREKA COUNTY, NEVADA
M.N. REBALEATI, RECORDER
FILE NO. FEES **20.50**

199624

**AMENDED
CERTIFICATE OF LOCATION
LODE MINING CLAIM**

TO ALL WHOM IT MAY CONCERN:

The undersigned hereby certifies that he has caused to be located the Et Mihi 33 Lode Mining Claim in the following quarter sections(s):

<u>1/4</u>	<u>Section</u>	<u>Township</u>	<u>Range</u>	<u>Meridian</u>
Se	3	21 North	51 East	Mount Diablo
Sw	3	21 North	51 East	Mount Diablo
				Mount Diablo
				Mount Diablo

in Eureka County, Nevada, on the 13th day of December, 2004

Name and mailing address of locator is: **Miranda U.S.A., Inc. (a Nevada Corporation)**
5900 Philoree Lane
Reno, Nevada
89511

The Claim is approximately 1500 feet long and 600 feet wide, such that 5 feet are claimed in a East direction and 1495 feet in an West direction from the point of discovery (monument of location), at which the Notice of Location was posted, together with 300 feet on each side of the monument of location and center line of the Claim. The general course of the lode or vein is from the east to the west direction.

The number, location and markings on each comer monument- are as follows:

<u>Location</u>	<u>Markings</u>	<u>Description</u>
No. 1: Northeast Corner	NE Corner	1-1/2" x 1-1/2" x 4' wooden post
No. 2: Southeast Corner	SE Corner	1-1/2" x 1-1/2" x 4' wooden post
No. 3: Southwest Corner	SW Corner	1-1/2" x 1-1/2" x 4' wooden post
No. 4: Northwest Corner	NW Corner	1-1/2" x 1-1/2" x 4' wooden post

As erected on the ground, each comer monument is marked by scribed metal tags with the claim name and number and corner description as described above.

The work of location consisted of making a claim map as provided in NRS 517.040.

Dated this 4th day of January, 2005.

SIGNATURE OF LOCATOR:

By *Brian R Cellura*
Owner, Claimant, or Agent Signature

Brian R Cellura
Owner, Claimant, or Agent Name (printed)

Suggested Form - Nevada Division of Minerals (REV. 6/30/2003 LV)
Nevada Lode Certificate of Location - NRS 517.050

199624

Recorders Stamp

BOOK 416 PAGE 153
OFFICIAL RECORDS
RECORDED AT THE REQUEST OF
MIRANDA USA
2005 JUN 22 AM 11:42

EUREKA COUNTY, NEVADA
M.H. REBALEATI, RECORDER
FILE NO. FEES 20.50

199625

**AMENDED
CERTIFICATE OF LOCATION
LODE MINING CLAIM**

TO ALL WHOM IT MAY CONCERN:

The undersigned hereby certifies that he has caused to be located the Et Mihi 35 Lode Mining Claim in the following quarter sections(s):

<u>1/4</u>	<u>Section</u>	<u>Township</u>	<u>Range</u>	<u>Meridian</u>
Se	3	21 North	51 East	Mount Diablo
Sw	3	21 North	51 East	Mount Diablo
				Mount Diablo
				Mount Diablo

in Eureka County, Nevada, on the 13th day of December, 2004

Name and mailing address of locator is: **Miranda U.S.A., Inc. (a Nevada Corporation)**
5900 Philoree Lane
Reno, Nevada
89511

The Claim is approximately 1500 feet long and 600 feet wide, such that 5 feet are claimed in a East direction and 1495 feet in an West direction from the point of discovery (monument of location), at which the Notice of Location was posted, together with 300 feet on each side of the monument of location and center line of the Claim. The general course of the lode or vein is from the east to the west direction.

The number, location and markings on each corner monument- are as follows:

<u>Location</u>	<u>Markings</u>	<u>Description</u>
No. 1: Northeast Corner	NE Corner	1-1/2" x 1-1/2" x 4' wooden post
No. 2: Southeast Corner	SE Corner	1-1/2" x 1-1/2" x 4' wooden post
No. 3: Southwest Corner	SW Corner	1-1/2" x 1-1/2" x 4' wooden post
No. 4: Northwest Corner	NW Corner	1-1/2" x 1-1/2" x 4' wooden post

As erected on the ground, each corner monument is marked by scribed metal tags with the claim name and number and corner description as described above.

The work of location consisted of making a claim map as provided in NRS 517.040.

Dated this 4th day of January, 2005.

SIGNATURE OF LOCATOR:

By *Brian R Cellura*
Owner, Claimant, or Agent Signature

Brian R Cellura
Owner, Claimant, or Agent Name (printed)

Suggested Form - Nevada Division of Minerals (REV. 6/30/2003 LV)
Nevada Lode Certificate of Location - NRS 517.050

199625

Recorders Stamp

BOOK 416 PAGE 154
OFFICIAL RECORDS
RECORDED AT THE REQUEST OF
Miranda USA
2005 JUN 22 AM 11:42
EUREKA COUNTY, NEVADA
M.M. REBALEATI, RECORDER
FILE NO. FEES 20.50

**AMENDED
CERTIFICATE OF LOCATION
LODE MINING CLAIM**

TO ALL WHOM IT MAY CONCERN:

The undersigned hereby certifies that he has caused to be located the Et Mihi 37 Lode Mining Claim in the following quarter sections(s):

<u>1/4</u>	<u>Section</u>	<u>Township</u>	<u>Range</u>	<u>Meridian</u>
Se	3	21 North	51 East	Mount Diablo
Sw	3	21 North	51 East	Mount Diablo
				Mount Diablo
				Mount Diablo

199626

in Eureka County, Nevada, on the 13th day of December, 2004

Name and mailing address of locator is: **Miranda U.S.A., Inc. (a Nevada Corporation)**
5900 Philoree Lane
Reno, Nevada
89511

The Claim is approximately 1500 feet long and 600 feet wide, such that 5 feet are claimed in a East direction and 1495 feet in an West direction from the point of discovery (monument of location), at which the Notice of Location was posted, together with 300 feet on each side of the monument of location and center line of the Claim. The general course of the lode or vein is from the east to the west direction.

The number, location and markings on each corner monument- are as follows:

<u>Location</u>	<u>Markings</u>	<u>Description</u>
No. 1: Northeast Corner	NE Corner	1-1/2" x 1-1/2" x 4' wooden post
No. 2: Southeast Corner	SE Corner	1-1/2" x 1-1/2" x 4' wooden post
No. 3: Southwest Corner	SW Corner	1-1/2" x 1-1/2" x 4' wooden post
No. 4: Northwest Corner	NW Corner	1-1/2" x 1-1/2" x 4' wooden post

As erected on the ground, each corner monument is marked by scribed metal tags with the claim name and number and corner description as described above.

The work of location consisted of making a claim map as provided in NRS 517.040.

Dated this 4th day of January, 2005.

SIGNATURE OF LOCATOR:

By *Brian R Cellura*
Owner, Claimant, or Agent Signature

Brian R Cellura
Owner, Claimant, or Agent Name (printed)

Suggested Form - Nevada Division of Minerals (REV. 6/30/2003 LV)
Nevada Lode Certificate of Location - NRS 517.050

199626

Recorders Stamp

BOOK **416** PAGE **155**
OFFICIAL RECORDS
RECORDED AT THE REQUEST OF
Miranda USA
2005 JUN 22 AM 11:42

EUREKA COUNTY, NEVADA
M.H. REBALEATI, RECORDER
FILE NO. FEES **20.50**

199627

**AMENDED
CERTIFICATE OF LOCATION
LODE MINING CLAIM**

TO ALL WHOM IT MAY CONCERN:

The undersigned hereby certifies that he has caused to be located the Et Mihi 38 Lode Mining Claim in the following quarter sections(s):

<u>1/4</u>	<u>Section</u>	<u>Township</u>	<u>Range</u>	<u>Meridian</u>
Se	3	21 North	51 East	Mount Diablo
Sw	2	21 North	51 East	Mount Diablo
				Mount Diablo
				Mount Diablo

in Eureka County, Nevada, on the 13th day of December, 2004

Name and mailing address of locator is: **Miranda U.S.A., Inc. (a Nevada Corporation)**
5900 Philoree Lane
Reno, Nevada
89511

The Claim is approximately 1500 feet long and 600 feet wide, such that 5 feet are claimed in a West direction and 1495 feet in an East direction from the point of discovery (monument of location), at which the Notice of Location was posted, together with 300 feet on each side of the monument of location and center line of the Claim. The general course of the lode or vein is from the east to the west direction.

The number, location and markings on each corner monument- are as follows:

<u>Location</u>	<u>Markings</u>	<u>Description</u>
No. 1: Northeast Corner	NE Corner	1-1/2" x 1-1/2" x 4' wooden post
No. 2: Southeast Corner	SE Corner	1-1/2" x 1-1/2" x 4' wooden post
No. 3: Southwest Corner	SW Corner	1-1/2" x 1-1/2" x 4' wooden post
No. 4: Northwest Corner	NW Corner	1-1/2" x 1-1/2" x 4' wooden post

As erected on the ground, each corner monument is marked by scribed metal tags with the claim name and number and corner description as described above.

The work of location consisted of making a claim map as provided in NRS 517.040.

Dated this 4th day of January, 2005.

SIGNATURE OF LOCATOR:

By 
Owner, Claimant, or Agent Signature

Brian R Cellura
Owner, Claimant, or Agent Name (printed)

Suggested Form - Nevada Division of Minerals (REV. 6/30/2003 LV)
Nevada Lode Certificate of Location - NRS 517.050

199627

Recorders Stamp

BOOK **416** PAGE **156**
OFFICIAL RECORDS
RECORDED AT THE REQUEST OF
Miranda USA
2005 JUN 22 AM 11:42

EUREKA COUNTY, NEVADA
M.N. REBALEATI, RECORDER
FILE NO. FEES **20.50**

**AMENDED
CERTIFICATE OF LOCATION
LODE MINING CLAIM**

TO ALL WHOM IT MAY CONCERN:

The undersigned hereby certifies that he has caused to be located the Et Mihi 39 Lode Mining Claim in the following quarter sections(s):

<u>1/4</u>	<u>Section</u>	<u>Township</u>	<u>Range</u>	<u>Meridian</u>
Ne	3	21 North	51 East	Mount Diablo
Nw	3	21 North	51 East	Mount Diablo
Se	3	21 North	51 East	Mount Diablo
Sw	3	21 North	51 East	Mount Diablo

199628

in Eureka County, Nevada, on the 12th day of December, 2004

Name and mailing address of locator is: **Miranda U.S.A., Inc. (a Nevada Corporation)**
5900 Philoree Lane
Reno, Nevada
89511

The Claim is approximately 1500 feet long and 600 feet wide, such that 5 feet are claimed in a East direction and 1495 feet in an West direction from the point of discovery (monument of location), at which the Notice of Location was posted, together with 300 feet on each side of the monument of location and center line of the Claim. The general course of the lode or vein is from the east to the west direction.

The number, location and markings on each corner monument- are as follows:

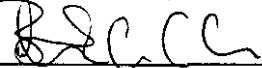
<u>Location</u>	<u>Markings</u>	<u>Description</u>
No. 1: Northeast Corner	NE Corner	1-1/2" x 1-1/2" x 4' wooden post
No. 2: Southeast Corner	SE Corner	1-1/2" x 1-1/2" x 4' wooden post
No. 3: Southwest Corner	SW Corner	1-1/2" x 1-1/2" x 4' wooden post
No. 4: Northwest Corner	NW Corner	1-1/2" x 1-1/2" x 4' wooden post

As erected on the ground, each corner monument is marked by scribed metal tags with the claim name and number and corner description as described above.

The work of location consisted of making a claim map as provided in NRS 517.040.

Dated this 4th day of January, 2005.

SIGNATURE OF LOCATOR:

By 
Owner, Claimant, or Agent Signature

Brian R Cellura
Owner, Claimant, or Agent Name (printed)

Suggested Form - Nevada Division of Minerals (REV. 6/30/2003 LV)
Nevada Lode Certificate of Location - NRS 517.050

199628

Recorders Stamp

BOOK **416** PAGE **157**
OFFICIAL RECORDS
RECORDED AT THE REQUEST OF
Miranda USA
2005 JUN 22 AM 11:42

EUREKA COUNTY, NEVADA
M.H. REBALEATI, RECORDER
FILE NO. FEES **20.50**

**AMENDED
CERTIFICATE OF LOCATION
LODE MINING CLAIM**

TO ALL WHOM IT MAY CONCERN:

The undersigned hereby certifies that he has caused to be located the Et Mihi 40 Lode Mining Claim in the following quarter sections(s):

<u>1/4</u>	<u>Section</u>	<u>Township</u>	<u>Range</u>	<u>Meridian</u>
Ne	3	21 North	51 East	Mount Diablo
Se	3	21 North	51 East	Mount Diablo
Nw	2	21 North	21 East	Mount Diablo
Sw	2	21 North	21 East	Mount Diablo

199629

in Eureka County, Nevada, on the 12th day of December, 2004

Name and mailing address of locator is: **Miranda U.S.A., Inc. (a Nevada Corporation)**
5900 Philoree Lane
Reno, Nevada
89511

The Claim is approximately 1500 feet long and 600 feet wide, such that 5 feet are claimed in a West direction and 1495 feet in an East direction from the point of discovery (monument of location), at which the Notice of Location was posted, together with 300 feet on each side of the monument of location and center line of the Claim. The general course of the lode or vein is from the east to the west direction.

The number, location and markings on each corner monument- are as follows:

<u>Location</u>	<u>Markings</u>	<u>Description</u>
No. 1: Northeast Corner	NE Corner	1-1/2" x 1-1/2" x 4' wooden post
No. 2: Southeast Corner	SE Corner	1-1/2" x 1-1/2" x 4' wooden post
No. 3: Southwest Corner	SW Corner	1-1/2" x 1-1/2" x 4' wooden post
No. 4: Northwest Corner	NW Corner	1-1/2" x 1-1/2" x 4' wooden post

As erected on the ground, each corner monument is marked by scribed metal tags with the claim name and number and corner description as described above.

The work of location consisted of making a claim map as provided in NRS 517.040.

Dated this 4th day of January, 2005.

SIGNATURE OF LOCATOR:

By 
Owner, Claimant, or Agent Signature

Brian R Cellura
Owner, Claimant, or Agent Name (printed)

Suggested Form - Nevada Division of Minerals (REV. 6/30/2003 LV)
Nevada Lode Certificate of Location - NRS 517.050

199629

Recorders Stamp

BOOK 416 PAGE 158
OFFICIAL RECORDS
RECORDED AT THE REQUEST OF
Miranda USA
2005 JUN 22 AM 11:42

EUREKA COUNTY, NEVADA
M.N. REBALEATI, RECORDER
FILE NO. FEES 20.50

**AMENDED
CERTIFICATE OF LOCATION
LODE MINING CLAIM**

TO ALL WHOM IT MAY CONCERN:

The undersigned hereby certifies that he has caused to be located the Et Mihi 41 Lode Mining Claim in the following quarter sections(s):

<u>1/4</u>	<u>Section</u>	<u>Township</u>	<u>Range</u>	<u>Meridian</u>
Ne	3	21 North	51 East	Mount Diablo
Nw	3	21 North	51 East	Mount Diablo
				Mount Diablo
				Mount Diablo

199630

in Eureka County, Nevada, on the 12th day of December, 2004

Name and mailing address of locator is: **Miranda U.S.A., Inc. (a Nevada Corporation)**
5900 Philoree Lane
Reno, Nevada
89511

The Claim is approximately 1500 feet long and 600 feet wide, such that 5 feet are claimed in a East direction and 1495 feet in an West direction from the point of discovery (monument of location), at which the Notice of Location was posted, together with 300 feet on each side of the monument of location and center line of the Claim. The general course of the lode or vein is from the east to the west direction.

The number, location and markings on each corner monument- are as follows:


<u>Location</u>	<u>Markings</u>	<u>Description</u>
No. 1: Northeast Corner	NE Corner	1-1/2" x 1-1/2" x 4' wooden post
No. 2: Southeast Corner	SE Corner	1-1/2" x 1-1/2" x 4' wooden post
No. 3: Southwest Corner	SW Corner	1-1/2" x 1-1/2" x 4' wooden post
No. 4: Northwest Corner	NW Corner	1-1/2" x 1-1/2" x 4' wooden post

As erected on the ground, each corner monument is marked by scribed metal tags with the claim name and number and corner description as described above.

The work of location consisted of making a claim map as provided in NRS 517.040.

Dated this 4th day of January, 2005.

SIGNATURE OF LOCATOR:

By 
Owner, Claimant, or Agent Signature

Brian R Cellura
Owner, Claimant, or Agent Name (printed)

Suggested Form - Nevada Division of Minerals (REV. 6/30/2003 LV)
Nevada Lode Certificate of Location - NRS 517.050

199630

Recorders Stamp

BOOK 416 PAGE 159
OFFICIAL RECORDS
RECORDED AT THE REQUEST OF
Miranda USA
2005 JUN 22 AM 11:42

EUREKA COUNTY, NEVADA
M.N. REBALEATI, RECORDER
FILE NO. FEES 20.50

**AMENDED
CERTIFICATE OF LOCATION
LODE MINING CLAIM**

TO ALL WHOM IT MAY CONCERN:

The undersigned hereby certifies that he has caused to be located the Et Mihi 42 Lode Mining Claim in the following quarter sections(s):

<u>1/4</u>	<u>Section</u>	<u>Township</u>	<u>Range</u>	<u>Meridian</u>
Ne	3	21 North	51 East	Mount Diablo
Nw	2	21 North	51 East	Mount Diablo
				Mount Diablo
				Mount Diablo

199631

in Eureka County, Nevada, on the 12th day of December, 2004

Name and mailing address of locator is: **Miranda U.S.A., Inc. (a Nevada Corporation)**
5900 Philoree Lane
Reno, Nevada
89511

The Claim is approximately 1500 feet long and 600 feet wide, such that 5 feet are claimed in a West direction and 1495 feet in an East direction from the point of discovery (monument of location), at which the Notice of Location was posted, together with 300 feet on each side of the monument of location and center line of the Claim. The general course of the lode or vein is from the east to the west direction.

The number, location and markings on each corner monument- are as follows:


<u>Location</u>	<u>Markings</u>	<u>Description</u>
No. 1: Northeast Corner	NE Corner	1-1/2" x 1-1/2" x 4' wooden post
No. 2: Southeast Corner	SE Corner	1-1/2" x 1-1/2" x 4' wooden post
No. 3: Southwest Corner	SW Corner	1-1/2" x 1-1/2" x 4' wooden post
No. 4: Northwest Corner	NW Corner	1-1/2" x 1-1/2" x 4' wooden post

As erected on the ground, each corner monument is marked by scribed metal tags with the claim name and number and corner description as described above.

The work of location consisted of making a claim map as provided in NRS 517.040.

Dated this 4th day of January, 2005.

SIGNATURE OF LOCATOR:

By 
Owner, Claimant, or Agent Signature

Brian R Cellura
Owner, Claimant, or Agent Name (printed)

Suggested Form - Nevada Division of Minerals (REV. 6/30/2003 LV)
Nevada Lode Certificate of Location - NRS 517.050

199631

Recorders Stamp

BOOK 416 PAGE 160
OFFICIAL RECORDS
RECORDED AT THE REQUEST OF
Miranda USA
2005 JUN 22 AM 11:42

EUREKA COUNTY, NEVADA
M.N. REBALEATI, RECORDER
FILE NO. FEES 20.50

**AMENDED
CERTIFICATE OF LOCATION
LODE MINING CLAIM**

TO ALL WHOM IT MAY CONCERN:

The undersigned hereby certifies that he has caused to be located the Et Mihi 43 Lode Mining Claim in the following quarter sections(s):

<u>1/4</u>	<u>Section</u>	<u>Township</u>	<u>Range</u>	<u>Meridian</u>
Ne	3	21 North	51 East	Mount Diablo
Nw	3	21 North	51 East	Mount Diablo
				Mount Diablo
				Mount Diablo

199632

in Eureka County, Nevada, on the 12th day of December, 2004

Name and mailing address of locator is: **Miranda U.S.A., Inc. (a Nevada Corporation)**
5900 Philoree Lane
Reno, Nevada
89511

The Claim is approximately 1500 feet long and 600 feet wide, such that 5 feet are claimed in a East direction and 1495 feet in an West direction from the point of discovery (monument of location), at which the Notice of Location was posted, together with 300 feet on each side of the monument of location and center line of the Claim. The general course of the lode or vein is from the east to the west direction.

The number, location and markings on each corner monument- are as follows:

<u>Location</u>	<u>Markings</u>	<u>Description</u>
No. 1: Northeast Corner	NE Corner	1-1/2" x 1-1/2" x 4' wooden post
No. 2: Southeast Corner	SE Corner	1-1/2" x 1-1/2" x 4' wooden post
No. 3: Southwest Corner	SW Corner	1-1/2" x 1-1/2" x 4' wooden post
No. 4: Northwest Corner	NW Corner	1-1/2" x 1-1/2" x 4' wooden post

As erected on the ground, each corner monument is marked by scribed metal tags with the claim name and number and corner description as described above.

The work of location consisted of making a claim map as provided in NRS 517.040.

Dated this 4th day of January, 2005.

SIGNATURE OF LOCATOR:

By 
Owner, Claimant, or Agent Signature

Brian R Cellura
Owner, Claimant, or Agent Name (printed)

Suggested Form - Nevada Division of Minerals (REV. 6/30/2003 LV)
Nevada Lode Certificate of Location - NRS 517.050

199632

Recorders Stamp

BOOK 416 PAGE 161
OFFICIAL RECORDS
RECORDED AT THE REQUEST OF
Miranda USA
2005 JUN 22 AM 11:42

EUREKA COUNTY, NEVADA
M.H. REBALEATI, RECORDER
FILE NO. FEES 20.50

199633

**AMENDED
CERTIFICATE OF LOCATION
LODE MINING CLAIM**

TO ALL WHOM IT MAY CONCERN:

The undersigned hereby certifies that he has caused to be located the Et Mihi 44 Lode Mining Claim in the following quarter sections(s):

<u>1/4</u>	<u>Section</u>	<u>Township</u>	<u>Range</u>	<u>Meridian</u>
Ne	3	21 North	51 East	Mount Diablo
Nw	2	21 North	51 East	Mount Diablo
				Mount Diablo
				Mount Diablo

in Eureka County, Nevada, on the 12th day of December, 2004

Name and mailing address of locator is: **Miranda U.S.A., Inc. (a Nevada Corporation)**
5900 Philoree Lane
Reno, Nevada
89511

The Claim is approximately 1500 feet long and 600 feet wide, such that 5 feet are claimed in a West direction and 1495 feet in an East direction from the point of discovery (monument of location), at which the Notice of Location was posted, together with 300 feet on each side of the monument of location and center line of the Claim. The general course of the lode or vein is from the east to the west direction.

The number, location and markings on each corner monument- are as follows:

<u>Location</u>	<u>Markings</u>	<u>Description</u>
No. 1: Northeast Corner	NE Corner	1-1/2" x 1-1/2" x 4' wooden post
No. 2: Southeast Corner	SE Corner	1-1/2" x 1-1/2" x 4' wooden post
No. 3: Southwest Corner	SW Corner	1-1/2" x 1-1/2" x 4' wooden post
No. 4: Northwest Corner	NW Corner	1-1/2" x 1-1/2" x 4' wooden post

As erected on the ground, each corner monument is marked by scribed metal tags with the claim name and number and corner description as described above.

The work of location consisted of making a claim map as provided in NRS 517.040.

Dated this 4th day of January, 2005.

SIGNATURE OF LOCATOR:

By Brian R Cellura
Owner, Claimant, or Agent Signature

Brian R Cellura
Owner, Claimant, or Agent Name (printed)

Suggested Form - Nevada Division of Minerals (REV. 6/30/2003 LV)
Nevada Lode Certificate of Location - NRS 517.050

199633

Recorders Stamp

BOOK **416** PAGE **162**
OFFICIAL RECORDS
RECORDED AT THE REQUEST OF
Miranda USA
2005 JUN 22 AM 11:42

EUREKA COUNTY, NEVADA
M.H. REBALEATI, RECORDER
FILE NO. FEES **20.50**

**AMENDED
CERTIFICATE OF LOCATION
LODE MINING CLAIM**

TO ALL WHOM IT MAY CONCERN:

The undersigned hereby certifies that he has caused to be located the Et Mihi 45 Lode Mining Claim in the following quarter sections(s):

<u>1/4</u>	<u>Section</u>	<u>Township</u>	<u>Range</u>	<u>Meridian</u>
Ne	3	21 North	51 East	Mount Diablo
Nw	3	21 North	51 East	Mount Diablo
				Mount Diablo
				Mount Diablo

199634

in Eureka County, Nevada, on the 12th day of December, 2004

Name and mailing address of locator is: **Miranda U.S.A., Inc. (a Nevada Corporation)**
5900 Philoree Lane
Reno, Nevada
89511

The Claim is approximately 1500 feet long and 600 feet wide, such that 5 feet are claimed in a East direction and 1495 feet in an West direction from the point of discovery (monument of location), at which the Notice of Location was posted, together with 300 feet on each side of the monument of location and center line of the Claim. The general course of the lode or vein is from the east to the west direction.

The number, location and markings on each corner monument- are as follows:

<u>Location</u>	<u>Markings</u>	<u>Description</u>
No. 1: Northeast Corner	NE Corner	1-1/2" x 1-1/2" x 4' wooden post
No. 2: Southeast Corner	SE Corner	1-1/2" x 1-1/2" x 4' wooden post
No. 3: Southwest Corner	SW Corner	1-1/2" x 1-1/2" x 4' wooden post
No. 4: Northwest Corner	NW Corner	1-1/2" x 1-1/2" x 4' wooden post

As erected on the ground, each corner monument is marked by scribed metal tags with the claim name and number and corner description as described above.

The work of location consisted of making a claim map as provided in NRS 517.040.

Dated this 4th day of January, 2005.

SIGNATURE OF LOCATOR:

By 
Owner, Claimant, or Agent Signature

Brian R Cellura
Owner, Claimant, or Agent Name (printed)

Suggested Form - Nevada Division of Minerals (REV. 6/30/2003 LV)
Nevada Lode Certificate of Location - NRS 517.050

199634

Recorders Stamp

BOOK 416 PAGE 163
OFFICIAL RECORDS
RECORDED AT THE REQUEST OF
Miranda USA
2005 JUN 22 AM 11:42
EUREKA COUNTY, NEVADA
M.N. REBALEATI, RECORDER
FILE NO. FEES 20.50

**AMENDED
CERTIFICATE OF LOCATION
LODE MINING CLAIM**

TO ALL WHOM IT MAY CONCERN:

The undersigned hereby certifies that he has caused to be located the Et Mihi 46 Lode Mining Claim in the following quarter sections(s):

<u>1/4</u>	<u>Section</u>	<u>Township</u>	<u>Range</u>	<u>Meridian</u>
Ne	3	21 North	51 East	Mount Diablo
Nw	2	21 North	51 East	Mount Diablo
				Mount Diablo
				Mount Diablo

199635

in Eureka County, Nevada, on the 12th day of December, 2004

Name and mailing address of locator is: **Miranda U.S.A., Inc. (a Nevada Corporation)**
5900 Philoree Lane
Reno, Nevada
89511

The Claim is approximately 1500 feet long and 600 feet wide, such that 5 feet are claimed in a West direction and 1495 feet in an East direction from the point of discovery (monument of location), at which the Notice of Location was posted, together with 300 feet on each side of the monument of location and center line of the Claim. The general course of the lode or vein is from the east to the west direction.

The number, location and markings on each corner monument- are as follows:

<u>Location</u>	<u>Markings</u>	<u>Description</u>
No. 1: Northeast Corner	NE Corner	1-1/2" x 1-1/2" x 4' wooden post
No. 2: Southeast Corner	SE Corner	1-1/2" x 1-1/2" x 4' wooden post
No. 3: Southwest Corner	SW Corner	1-1/2" x 1-1/2" x 4' wooden post
No. 4: Northwest Corner	NW Corner	1-1/2" x 1-1/2" x 4' wooden post

As erected on the ground, each corner monument is marked by scribed metal tags with the claim name and number and corner description as described above.

The work of location consisted of making a claim map as provided in NRS 517.040.

Dated this 4th day of January, 2005.

SIGNATURE OF LOCATOR:

By *Brian R Cellura*
Owner, Claimant, or Agent Signature

Brian R Cellura
Owner, Claimant, or Agent Name (printed)

Suggested Form - Nevada Division of Minerals (REV. 6/30/2003 LV)
Nevada Lode Certificate of Location - NRS 517.050

199635

Recorders Stamp

BOOK **416** PAGE **164**
OFFICIAL RECORDS
RECORDED AT THE REQUEST OF
Miranda USA
2005 JUN 22 AM 11:42

EUREKA COUNTY, NEVADA
M.N. REBALEATI, RECORDER
FILE NO. _____ FEE \$ **20.50**

**AMENDED
CERTIFICATE OF LOCATION
LODE MINING CLAIM**

TO ALL WHOM IT MAY CONCERN:

The undersigned hereby certifies that he has caused to be located the ETTU 1 Lode Mining Claim in the following quarter sections(s):

<u>1/4</u>	<u>Section</u>	<u>Township</u>	<u>Range</u>	<u>Meridian</u>
Sw	16	21 North	51 East	Mount Diablo
Se	16	21 North	51 East	Mount Diablo
				Mount Diablo
				Mount Diablo

199636

in Eureka County, Nevada, on the 13th day of November, 2004

Name and mailing address of locator is: **Miranda U.S.A., Inc. (a Nevada Corporation)**
5900 Philoree Lane
Reno, Nevada
89511

The Claim is approximately 1500 feet long and 600 feet wide, such that 10 feet are claimed in a East direction and 1490 feet in an West direction from the point of discovery (monument of location), at which the Notice of Location was posted, together with 300 feet on each side of the monument of location and center line of the Claim. The general course of the lode or vein is from the east to the west direction.

The number, location and markings on each corner monument- are as follows:

<u>Location</u>	<u>Markings</u>	<u>Description</u>
No. 1: Northeast Corner	NE Corner	1-1/2" x 1-1/2" x 4' wooden post
No. 2: Southeast Corner	SE Corner	1-1/2" x 1-1/2" x 4' wooden post
No. 3: Southwest Corner	SW Corner	1-1/2" x 1-1/2" x 4' wooden post
No. 4: Northwest Corner	NW Corner	1-1/2" x 1-1/2" x 4' wooden post

As erected on the ground, each corner monument is marked by scribed metal tags with the claim name and number and corner description as described above.

The work of location consisted of making a claim map as provided in NRS 517.040.

Dated this 4th day of January, 2005.

SIGNATURE OF LOCATOR:

By 
Owner, Claimant, or Agent Signature

Brian R Cellura
Owner, Claimant, or Agent Name (printed)

Suggested Form - Nevada Division of Minerals (REV. 6/30/2003 LV)
Nevada Lode Certificate of Location - NRS 517.050

199636

Recorders Stamp

BOOK **416** PAGE **165**
OFFICIAL RECORDS
RECORDED AT THE REQUEST OF
Miranda USA
2005 JUN 22 AM 11:42

EUREKA COUNTY, NEVADA
M.H. REBALEATI, RECORDER
FILE NO. FEES **20.50**

**AMENDED
CERTIFICATE OF LOCATION
LODE MINING CLAIM**

TO ALL WHOM IT MAY CONCERN:

The undersigned hereby certifies that he has caused to be located the ETTU 3 Lode Mining Claim in the following quarter sections(s):

<u>1/4</u>	<u>Section</u>	<u>Township</u>	<u>Range</u>	<u>Meridian</u>
Sw	16	21 North	51 East	Mount Diablo
Se	16	21 North	51 East	Mount Diablo
				Mount Diablo
				Mount Diablo

199637

in Eureka County, Nevada, on the 13th day of November, 2004

Name and mailing address of locator is: **Miranda U.S.A., Inc. (a Nevada Corporation)**
5900 Philoree Lane
Reno, Nevada
89511

The Claim is approximately 1500 feet long and 600 feet wide, such that 10 feet are claimed in a East direction and 1490 feet in an West direction from the point of discovery (monument of location), at which the Notice of Location was posted, together with 300 feet on each side of the monument of location and center line of the Claim. The general course of the lode or vein is from the east to the west direction.

The number, location and markings on each corner monument- are as follows:


<u>Location</u>	<u>Markings</u>	<u>Description</u>
No. 1: Northeast Corner	NE Corner	1-1/2" x 1-1/2" x 4' wooden post
No. 2: Southeast Corner	SE Corner	1-1/2" x 1-1/2" x 4' wooden post
No. 3: Southwest Corner	SW Corner	1-1/2" x 1-1/2" x 4' wooden post
No. 4: Northwest Corner	NW Corner	1-1/2" x 1-1/2" x 4' wooden post

As erected on the ground, each corner monument is marked by scribed metal tags with the claim name and number and corner description as described above.

The work of location consisted of making a claim map as provided in NRS 517.040.

Dated this 4th day of January, 2005.

SIGNATURE OF LOCATOR:

By 
Owner, Claimant, or Agent Signature

Brian R Cellura
Owner, Claimant, or Agent Name (printed)

Suggested Form - Nevada Division of Minerals (REV. 6/30/2003 LV)
Nevada Lode Certificate of Location - NRS 517.050

199637

Recorders Stamp

BOOK 416 PAGE 166
OFFICIAL RECORDS
RECORDED AT THE REQUEST OF
Miranda USA
2005 JUN 22 AM 11:42

EUREKA COUNTY, NEVADA
M.H. REBALEATI, RECORDER
FILE NO. FEES 20.50

**AMENDED
CERTIFICATE OF LOCATION
LODE MINING CLAIM**

TO ALL WHOM IT MAY CONCERN:

The undersigned hereby certifies that he has caused to be located the ETTU 5 Lode Mining Claim in the following quarter sections(s):

<u>1/4</u>	<u>Section</u>	<u>Township</u>	<u>Range</u>	<u>Meridian</u>
Sw	16	21 North	51 East	Mount Diablo
Se	16	21 North	51 East	Mount Diablo
Nw	16	21 North	51 East	Mount Diablo
Ne	16	21 North	51 East	Mount Diablo

199638

in Eureka County, Nevada, on the 13th day of November, 2004

Name and mailing address of locator is: **Miranda U.S.A., Inc. (a Nevada Corporation)**
5900 Philoree Lane
Reno, Nevada
89511

The Claim is approximately 1500 feet long and 600 feet wide, such that 10 feet are claimed in a East direction and 1490 feet in an West direction from the point of discovery (monument of location), at which the Notice of Location was posted, together with 300 feet on each side of the monument of location and center line of the Claim. The general course of the lode or vein is from the east to the west direction.

The number, location and markings on each corner monument- are as follows:

<u>Location</u>	<u>Markings</u>	<u>Description</u>
No. 1: Northeast Corner	NE Corner	1-1/2" x 1-1/2" x 4' wooden post
No. 2: Southeast Corner	SE Corner	1-1/2" x 1-1/2" x 4' wooden post
No. 3: Southwest Corner	SW Corner	1-1/2" x 1-1/2" x 4' wooden post
No. 4: Northwest Corner	NW Corner	1-1/2" x 1-1/2" x 4' wooden post

As erected on the ground, each corner monument is marked by scribed metal tags with the claim name and number and corner description as described above.

The work of location consisted of making a claim map as provided in NRS 517.040.

Dated this 4th day of January, 2005.

SIGNATURE OF LOCATOR:

By *Brian R Cellura*

Owner, Claimant, or Agent Signature

Brian R Cellura

Owner, Claimant, or Agent Name (printed)

Suggested Form - Nevada Division of Minerals (REV. 6/30/2003 LV)
Nevada Lode Certificate of Location - NRS 517.050

199638

Recorders Stamp

BOOK 416 PAGE 167
OFFICIAL RECORDS
RECORDED AT THE REQUEST OF
Miranda USA
2005 JUN 22 AM 11:42

EUREKA COUNTY, NEVADA
M.N. REBALEATI, RECORDER
FILE NO. FEES 20.50

**AMENDED
CERTIFICATE OF LOCATION
LODE MINING CLAIM**

TO ALL WHOM IT MAY CONCERN:

The undersigned hereby certifies that he has caused to be located the ETTU 6 Lode Mining Claim in the following quarter sections(s):

<u>1/4</u>	<u>Section</u>	<u>Township</u>	<u>Range</u>	<u>Meridian</u>
Se	16	21 North	51 East	Mount Diablo
Ne	16	21 North	51 East	Mount Diablo
				Mount Diablo
				Mount Diablo

199639

in Eureka County, Nevada, on the 13th day of November, 2004

Name and mailing address of locator is: **Miranda U.S.A., Inc. (a Nevada Corporation)**
5900 Philoree Lane
Reno, Nevada
89511

The Claim is approximately 1500 feet long and 600 feet wide, such that 10 feet are claimed in a West direction and 1490 feet in an East direction from the point of discovery (monument of location), at which the Notice of Location was posted, together with 300 feet on each side of the monument of location and center line of the Claim. The general course of the lode or vein is from the east to the west direction.

The number, location and markings on each corner monument- are as follows:

<u>Location</u>	<u>Markings</u>	<u>Description</u>
No. 1: Northeast Corner	NE Corner	1-1/2" x 1-1/2" x 4' wooden post
No. 2: Southeast Corner	SE Corner	1-1/2" x 1-1/2" x 4' wooden post
No. 3: Southwest Corner	SW Corner	1-1/2" x 1-1/2" x 4' wooden post
No. 4: Northwest Corner	NW Corner	1-1/2" x 1-1/2" x 4' wooden post

As erected on the ground, each corner monument is marked by scribed metal tags with the claim name and number and corner description as described above.

The work of location consisted of making a claim map as provided in NRS 517.040.

Dated this 4th day of January, 2005.

SIGNATURE OF LOCATOR:

By *Brian R Cellura*
Owner, Claimant, or Agent Signature

Brian R Cellura
Owner, Claimant, or Agent Name (printed)

Suggested Form - Nevada Division of Minerals (REV. 6/30/2003 LV)
Nevada Lode Certificate of Location - NRS 517.050

199639

Recorders Stamp

BOOK 416 PAGE 168
OFFICIAL RECORDS
RECORDED AT THE REQUEST OF
Miranda USA
2005 JUN 22 AM 11:42
EUREKA COUNTY, NEVADA
M.N. REBALEATI, RECORDER
FILE NO. FEES 20.50

**AMENDED
CERTIFICATE OF LOCATION
LODE MINING CLAIM**

TO ALL WHOM IT MAY CONCERN:

The undersigned hereby certifies that he has caused to be located the ETTU 7 Lode Mining Claim in the following quarter sections(s):

<u>1/4</u>	<u>Section</u>	<u>Township</u>	<u>Range</u>	<u>Meridian</u>
Nw	16	21 North	51 East	Mount Diablo
Ne	16	21 North	51 East	Mount Diablo
				Mount Diablo
				Mount Diablo

199640

in Eureka County, Nevada, on the 13th day of November, 2004

Name and mailing address of locator is: **Miranda U.S.A., Inc. (a Nevada Corporation)**
5900 Philoree Lane
Reno, Nevada
89511

The Claim is approximately 1500 feet long and 600 feet wide, such that 10 feet are claimed in a East direction and 1490 feet in an West direction from the point of discovery (monument of location), at which the Notice of Location was posted, together with 300 feet on each side of the monument of location and center line of the Claim. The general course of the lode or vein is from the east to the west direction.

The number, location and markings on each corner monument- are as follows:

<u>Location</u>	<u>Markings</u>	<u>Description</u>
No. 1: Northeast Corner	NE Corner	1-1/2" x 1-1/2" x 4' wooden post
No. 2: Southeast Corner	SE Corner	1-1/2" x 1-1/2" x 4' wooden post
No. 3: Southwest Corner	SW Corner	1-1/2" x 1-1/2" x 4' wooden post
No. 4: Northwest Corner	NW Corner	1-1/2" x 1-1/2" x 4' wooden post

As erected on the ground, each corner monument is marked by scribed metal tags with the claim name and number and corner description as described above.

The work of location consisted of making a claim map as provided in NRS 517.040.

Dated this 4th day of January, 2005.

SIGNATURE OF LOCATOR:

By *Brian R Cellura*
Owner, Claimant, or Agent Signature

Brian R Cellura
Owner, Claimant, or Agent Name (printed)

Suggested Form - Nevada Division of Minerals (REV. 6/30/2003 LV)
Nevada Lode Certificate of Location - NRS 517.050

199640

Recorders Stamp

BOOK 416 PAGE 169
OFFICIAL RECORDS
RECORDED AT THE REQUEST OF
Miranda USA
2005 JUN 22 AM 11:42

EUREKA COUNTY, NEVADA
M.N. REBALEATI, RECORDER
FILE NO. FEES 20.50

**AMENDED
CERTIFICATE OF LOCATION
LODE MINING CLAIM**

TO ALL WHOM IT MAY CONCERN:

The undersigned hereby certifies that he has caused to be located the ETTU 9 Lode Mining Claim in the following quarter sections(s):

<u>1/4</u>	<u>Section</u>	<u>Township</u>	<u>Range</u>	<u>Meridian</u>
Nw	16	21 North	51 East	Mount Diablo
Ne	16	21 North	51 East	Mount Diablo
				Mount Diablo
				Mount Diablo

199641

in Eureka County, Nevada, on the 13th day of November, 2004

Name and mailing address of locator is: **Miranda U.S.A., Inc. (a Nevada Corporation)**
5900 Philoree Lane
Reno, Nevada
89511

The Claim is approximately 1500 feet long and 600 feet wide, such that 10 feet are claimed in a East direction and 1490 feet in an West direction from the point of discovery (monument of location), at which the Notice of Location was posted, together with 300 feet on each side of the monument of location and center line of the Claim. The general course of the lode or vein is from the east to the west direction.

The number, location and markings on each corner monument- are as follows:

<u>Location</u>	<u>Markings</u>	<u>Description</u>
No. 1: Northeast Corner	NE Corner	1-1/2" x 1-1/2" x 4' wooden post
No. 2: Southeast Corner	SE Corner	1-1/2" x 1-1/2" x 4' wooden post
No. 3: Southwest Corner	SW Corner	1-1/2" x 1-1/2" x 4' wooden post
No. 4: Northwest Corner	NW Corner	1-1/2" x 1-1/2" x 4' wooden post

As erected on the ground, each corner monument is marked by scribed metal tags with the claim name and number and corner description as described above.

The work of location consisted of making a claim map as provided in NRS 517.040.

Dated this 4th day of January, 2005.

SIGNATURE OF LOCATOR:

By *Brian R Cellura*
Owner, Claimant, or Agent Signature

Brian R Cellura
Owner, Claimant, or Agent Name (printed)

Suggested Form - Nevada Division of Minerals (REV. 6/30/2003 LV)
Nevada Lode Certificate of Location - NRS 517.050

199641

Recorders Stamp

BOOK *416* PAGE *170*
OFFICIAL RECORDS
RECORDED AT THE REQUEST OF
Miranda USA
2005 JUN 22 AM 11:42

EUREKA COUNTY, NEVADA
M.H. REBALEATI, RECORDER
FILE NO. FEES *20.50*

199642

**AMENDED
CERTIFICATE OF LOCATION
LODE MINING CLAIM**

TO ALL WHOM IT MAY CONCERN:

The undersigned hereby certifies that he has caused to be located the ETTU 11 Lode Mining Claim in the following quarter sections(s):

<u>1/4</u>	<u>Section</u>	<u>Township</u>	<u>Range</u>	<u>Meridian</u>
Nw	16	21 North	51 East	Mount Diablo
Ne	16	21 North	51 East	Mount Diablo
				Mount Diablo
				Mount Diablo

in Eureka County, Nevada, on the 13th day of November, 2004

Name and mailing address of locator is: **Miranda U.S.A., Inc. (a Nevada Corporation)**
5900 Philoree Lane
Reno, Nevada
89511

The Claim is approximately 1500 feet long and 600 feet wide, such that 10 feet are claimed in a East direction and 1490 feet in an West direction from the point of discovery (monument of location), at which the Notice of Location was posted, together with 300 feet on each side of the monument of location and center line of the Claim. The general course of the lode or vein is from the east to the west direction.

The number, location and markings on each corner monument- are as follows:

<u>Location</u>	<u>Markings</u>	<u>Description</u>
No. 1: Northeast Corner	NE Corner	1-1/2" x 1-1/2" x 4' wooden post
No. 2: Southeast Corner	SE Corner	1-1/2" x 1-1/2" x 4' wooden post
No. 3: Southwest Corner	SW Corner	1-1/2" x 1-1/2" x 4' wooden post
No. 4: Northwest Corner	NW Corner	1-1/2" x 1-1/2" x 4' wooden post

As erected on the ground, each corner monument is marked by scribed metal tags with the claim name and number and corner description as described above.

The work of location consisted of making a claim map as provided in NRS 517.040.

Dated this 4th day of January, 2005.

SIGNATURE OF LOCATOR:

By *Brian R Cellura*
Owner, Claimant, or Agent Signature

Brian R Cellura
Owner, Claimant, or Agent Name (printed)

Suggested Form - Nevada Division of Minerals (REV. 6/30/2003 LV)
Nevada Lode Certificate of Location - NRS 517.050

199642

Recorders Stamp

BOOK 416 PAGE 171
OFFICIAL RECORDS
RECORDED AT THE REQUEST OF
Miranda USA
2005 JUN 22 AM 11:42

EUREKA COUNTY, NEVADA
M.N. REBALEATI, RECORDER
FILE NO. FEES 20.50

199643

**AMENDED
CERTIFICATE OF LOCATION
LODE MINING CLAIM**

TO ALL WHOM IT MAY CONCERN:

The undersigned hereby certifies that he has caused to be located the ETTU 13 Lode Mining Claim in the following quarter sections(s):

<u>1/4</u>	<u>Section</u>	<u>Township</u>	<u>Range</u>	<u>Meridian</u>
Nw	16	21 North	51 East	Mount Diablo
Ne	16	21 North	51 East	Mount Diablo
				Mount Diablo
				Mount Diablo

in Eureka County, Nevada, on the 13th day of November, 2004

Name and mailing address of locator is: **Miranda U.S.A., Inc. (a Nevada Corporation)**
5900 Philoree Lane
Reno, Nevada
89511

The Claim is approximately 1500 feet long and 600 feet wide, such that 10 feet are claimed in a East direction and 1490 feet in an West direction from the point of discovery (monument of location), at which the Notice of Location was posted, together with 300 feet on each side of the monument of location and center line of the Claim. The general course of the lode or vein is from the east to the west direction.

The number, location and markings on each corner monument- are as follows:

<u>Location</u>	<u>Markings</u>	<u>Description</u>
No. 1: Northeast Corner	NE Corner	1-1/2" x 1-1/2" x 4' wooden post
No. 2: Southeast Corner	SE Corner	1-1/2" x 1-1/2" x 4' wooden post
No. 3: Southwest Corner	SW Corner	1-1/2" x 1-1/2" x 4' wooden post
No. 4: Northwest Corner	NW Corner	1-1/2" x 1-1/2" x 4' wooden post

As erected on the ground, each corner monument is marked by scribed metal tags with the claim name and number and corner description as described above.

The work of location consisted of making a claim map as provided in NRS 517.040.

Dated this 4th day of January, 2005.

SIGNATURE OF LOCATOR:

By *Brian R Cellura*
Owner, Claimant, or Agent Signature

Brian R Cellura
Owner, Claimant, or Agent Name (printed)

Suggested Form - Nevada Division of Minerals (REV. 6/30/2003 LV)
Nevada Lode Certificate of Location - NRS 517.050

199643

Recorders Stamp

BOOK 416 PAGE 172
OFFICIAL RECORDS
RECORDED AT THE REQUEST OF
Miranda USA
2005 JUN 22 AM 11:43

EUREKA COUNTY, NEVADA
M.H. REBALEATI, RECORDER
FILE NO. FEES 20.50

**AMENDED
CERTIFICATE OF LOCATION
LODE MINING CLAIM**

TO ALL WHOM IT MAY CONCERN:

The undersigned hereby certifies that he has caused to be located the ETTU 15 Lode Mining Claim in the following quarter sections(s):

<u>1/4</u>	<u>Section</u>	<u>Township</u>	<u>Range</u>	<u>Meridian</u>
Nw	16	21 North	51 East	Mount Diablo
Sw	9	21 North	51 East	Mount Diablo
Ne	16	21 North	51 East	Mount Diablo
Se	9	21 North	51 East	Mount Diablo

199644

in Eureka County, Nevada, on the 13th day of November, 2004

Name and mailing address of locator is: **Miranda U.S.A., Inc. (a Nevada Corporation)**
5900 Philoree Lane
Reno, Nevada
89511

The Claim is approximately 1500 feet long and 600 feet wide, such that 10 feet are claimed in a East direction and 1490 feet in an West direction from the point of discovery (monument of location), at which the Notice of Location was posted, together with 300 feet on each side of the monument of location and center line of the Claim. The general course of the lode or vein is from the east to the west direction.

The number, location and markings on each corner monument- are as follows:

<u>Location</u>	<u>Markings</u>	<u>Description</u>
No. 1: Northeast Corner	NE Corner	1-1/2" x 1-1/2" x 4' wooden post
No. 2: Southeast Corner	SE Corner	1-1/2" x 1-1/2" x 4' wooden post
No. 3: Southwest Corner	SW Corner	1-1/2" x 1-1/2" x 4' wooden post
No. 4: Northwest Corner	NW Corner	1-1/2" x 1-1/2" x 4' wooden post

As erected on the ground, each corner monument is marked by scribed metal tags with the claim name and number and corner description as described above.

The work of location consisted of making a claim map as provided in NRS 517.040.

Dated this 4th day of January, 2005.

SIGNATURE OF LOCATOR:

By *Brian R Cellura*
Owner, Claimant, or Agent Signature

Brian R Cellura
Owner, Claimant, or Agent Name (printed)

Suggested Form - Nevada Division of Minerals (REV. 6/30/2003 LV)
Nevada Lode Certificate of Location - NRS 517.050

199644

Recorders Stamp

BOOK 416 PAGE 173
OFFICIAL RECORDS
RECORDED AT THE REQUEST OF
Miranda USA
2005 JUN 22 AM 11:43

EUREKA COUNTY, NEVADA
M.H. REBALEATI, RECORDER
FILE NO. FEES 20.50

199645

**AMENDED
CERTIFICATE OF LOCATION
LODE MINING CLAIM**

TO ALL WHOM IT MAY CONCERN:

The undersigned hereby certifies that he has caused to be located the ETTU 17 Lode Mining Claim in the following quarter sections(s):

<u>1/4</u>	<u>Section</u>	<u>Township</u>	<u>Range</u>	<u>Meridian</u>
Sw	9	21 North	51 East	Mount Diablo
Se	9	21 North	51 East	Mount Diablo
				Mount Diablo
				Mount Diablo

in Eureka County, Nevada, on the 13th day of November, 2004

Name and mailing address of locator is: **Miranda U.S.A., Inc. (a Nevada Corporation)**
5900 Philoree Lane
Reno, Nevada
89511

The Claim is approximately 1500 feet long and 600 feet wide, such that 10 feet are claimed in a East direction and 1490 feet in an West direction from the point of discovery (monument of location), at which the Notice of Location was posted, together with 300 feet on each side of the monument of location and center line of the Claim. The general course of the lode or vein is from the east to the west direction.

The number, location and markings on each corner monument- are as follows:

<u>Location</u>	<u>Markings</u>	<u>Description</u>
No. 1: Northeast Corner	NE Corner	1-1/2" x 1-1/2" x 4' wooden post
No. 2: Southeast Corner	SE Corner	1-1/2" x 1-1/2" x 4' wooden post
No. 3: Southwest Corner	SW Corner	1-1/2" x 1-1/2" x 4' wooden post
No. 4: Northwest Corner	NW Corner	1-1/2" x 1-1/2" x 4' wooden post

As erected on the ground, each corner monument is marked by scribed metal tags with the claim name and number and corner description as described above.

The work of location consisted of making a claim map as provided in NRS 517.040.

Dated this 4th day of January, 2005.

SIGNATURE OF LOCATOR:

By *Brian R Cellura*
Owner, Claimant, or Agent Signature

Brian R Cellura
Owner, Claimant, or Agent Name (printed)

Suggested Form - Nevada Division of Minerals (REV. 6/30/2003 LV)
Nevada Lode Certificate of Location - NRS 517.050

199645

Recorders Stamp

BOOK **416** PAGE **174**
OFFICIAL RECORDS
RECORDED AT THE REQUEST OF
Miranda USA
2005 JUN 22 AM 11:43

EUREKA COUNTY, NEVADA
M.N. REBALEATI, RECORDER
FILE NO. FEES **20.50**

199646

**AMENDED
CERTIFICATE OF LOCATION
LODE MINING CLAIM**

TO ALL WHOM IT MAY CONCERN:

The undersigned hereby certifies that he has caused to be located the ETTU 19 Lode Mining Claim in the following quarter sections(s):

<u>1/4</u>	<u>Section</u>	<u>Township</u>	<u>Range</u>	<u>Meridian</u>
Sw	9	21 North	51 East	Mount Diablo
Se	9	21 North	51 East	Mount Diablo
				Mount Diablo
				Mount Diablo

in Eureka County, Nevada, on the 13th day of November, 2004

Name and mailing address of locator is: **Miranda U.S.A., Inc. (a Nevada Corporation)**
5900 Philoree Lane
Reno, Nevada
89511

The Claim is approximately 1500 feet long and 600 feet wide, such that 10 feet are claimed in a East direction and 1490 feet in an West direction from the point of discovery (monument of location), at which the Notice of Location was posted, together with 300 feet on each side of the monument of location and center line of the Claim. The general course of the lode or vein is from the east to the west direction.

The number, location and markings on each comer monument- are as follows:

<u>Location</u>	<u>Markings</u>	<u>Description</u>
No. 1: Northeast Corner	NE Corner	1-1/2" x 1-1/2" x 4' wooden post
No. 2: Southeast Corner	SE Corner	1-1/2" x 1-1/2" x 4' wooden post
No. 3: Southwest Corner	SW Corner	1-1/2" x 1-1/2" x 4' wooden post
No. 4: Northwest Corner	NW Corner	1-1/2" x 1-1/2" x 4' wooden post

As erected on the ground, each comer monument is marked by scribed metal tags with the claim name and number and corner description as described above.

The work of location consisted of making a claim map as provided in NRS 517.040.

Dated this 4th day of January, 2005.

SIGNATURE OF LOCATOR:

By *Brian R Cellura*
Owner, Claimant, or Agent Signature

Brian R Cellura
Owner, Claimant, or Agent Name (printed)

Suggested Form - Nevada Division of Minerals (REV. 6/30/2003 LV)
Nevada Lode Certificate of Location - NRS 517.050

199646

Recorders Stamp

BOOK **416** PAGE **175**
OFFICIAL RECORDS
RECORDED AT THE REQUEST OF
Miranda USA
2005 JUN 22 AM 11:43

EUREKA COUNTY, NEVADA
M.H. REBALEATI, RECORDER
FILE NO. FEES **20.50**

199647

**AMENDED
CERTIFICATE OF LOCATION
LODE MINING CLAIM**

TO ALL WHOM IT MAY CONCERN:

The undersigned hereby certifies that he has caused to be located the ETTU 21 Lode Mining Claim in the following quarter sections(s):

<u>1/4</u>	<u>Section</u>	<u>Township</u>	<u>Range</u>	<u>Meridian</u>
Sw	9	21 North	51 East	Mount Diablo
Se	9	21 North	51 East	Mount Diablo
				Mount Diablo
				Mount Diablo

in Eureka County, Nevada, on the 13th day of November, 2004

Name and mailing address of locator is: **Miranda U.S.A., Inc. (a Nevada Corporation)**
5900 Philoree Lane
Reno, Nevada
89511

The Claim is approximately 1500 feet long and 600 feet wide, such that 10 feet are claimed in a East direction and 1490 feet in an West direction from the point of discovery (monument of location), at which the Notice of Location was posted, together with 300 feet on each side of the monument of location and center line of the Claim. The general course of the lode or vein is from the east to the west direction.

The number, location and markings on each comer monument- are as follows:

<u>Location</u>	<u>Markings</u>	<u>Description</u>
No. 1: Northeast Corner	NE Corner	1-1/2" x 1-1/2" x 4' wooden post
No. 2: Southeast Corner	SE Corner	1-1/2" x 1-1/2" x 4' wooden post
No. 3: Southwest Corner	SW Corner	1-1/2" x 1-1/2" x 4' wooden post
No. 4: Northwest Corner	NW Corner	1-1/2" x 1-1/2" x 4' wooden post

As erected on the ground, each comer monument is marked by scribed metal tags with the claim name and number and corner description as described above.

The work of location consisted of making a claim map as provided in NRS 517.040.

Dated this 4th day of January, 2005.

SIGNATURE OF LOCATOR:

By *Brian R Cellura*
Owner, Claimant, or Agent Signature

Brian R Cellura
Owner, Claimant, or Agent Name (printed)

Suggested Form - Nevada Division of Minerals (REV. 6/30/2003 LV)
Nevada Lode Certificate of Location - NRS 517.050

199647

Recorders Stamp

BOOK 416 PAGE 176
OFFICIAL RECORDS
RECORDED AT THE REQUEST OF
Miranda USA
2005 JUN 22 AM 11:43

EUREKA COUNTY, NEVADA
M.N. REBALEATI, RECORDER
FILE NO. FEES 20.50

199648

**AMENDED
CERTIFICATE OF LOCATION
LODE MINING CLAIM**

TO ALL WHOM IT MAY CONCERN:

The undersigned hereby certifies that he has caused to be located the ETTU 23 Lode Mining Claim in the following quarter sections(s):

<u>1/4</u>	<u>Section</u>	<u>Township</u>	<u>Range</u>	<u>Meridian</u>
Sw	9	21 North	51 East	Mount Diablo
Nw	9	21 North	51 East	Mount Diablo
Se	9	21 North	51 East	Mount Diablo
Ne	9	21 North	51 East	Mount Diablo

in Eureka County, Nevada, on the 13th day of November, 2004

Name and mailing address of locator is: **Miranda U.S.A., Inc. (a Nevada Corporation)**
5900 Philoree Lane
Reno, Nevada
89511

The Claim is approximately 1500 feet long and 600 feet wide, such that 10 feet are claimed in a East direction and 1490 feet in an West direction from the point of discovery (monument of location), at which the Notice of Location was posted, together with 300 feet on each side of the monument of location and center line of the Claim. The general course of the lode or vein is from the east to the west direction.

The number, location and markings on each corner monument- are as follows:

<u>Location</u>	<u>Markings</u>	<u>Description</u>
No. 1: Northeast Corner	NE Corner	1-1/2" x 1-1/2" x 4' wooden post
No. 2: Southeast Corner	SE Corner	1-1/2" x 1-1/2" x 4' wooden post
No. 3: Southwest Corner	SW Corner	1-1/2" x 1-1/2" x 4' wooden post
No. 4: Northwest Corner	NW Corner	1-1/2" x 1-1/2" x 4' wooden post

As erected on the ground, each corner monument is marked by scribed metal tags with the claim name and number and corner description as described above.

The work of location consisted of making a claim map as provided in NRS 517.040.

Dated this 4th day of January, 2005.

SIGNATURE OF LOCATOR:

By *Brian R Cellura*
Owner, Claimant, or Agent Signature

Brian R Cellura
Owner, Claimant, or Agent Name (printed)

Suggested Form - Nevada Division of Minerals (REV. 6/30/2003 LV)
Nevada Lode Certificate of Location - NRS 517.050

199648

**AMENDED
CERTIFICATE OF LOCATION
LODE MINING CLAIM**

Recorders Stamp
BOOK *416* PAGE *177*
OFFICIAL RECORDS
RECORDED AT THE REQUEST OF
Miranda USA
2005 JUN 22 AM 11:43
EUREKA COUNTY, NEVADA
M.N. REBALEATI, RECORDER
FILE NO. FEES *20.50*

TO ALL WHOM IT MAY CONCERN:

The undersigned hereby certifies that he has caused to be located the ETTU 24 Lode Mining Claim in the following quarter sections(s):

<u>1/4</u>	<u>Section</u>	<u>Township</u>	<u>Range</u>	<u>Meridian</u>
Se	9	21 North	51 East	Mount Diablo
Ne	9	21 North	51 East	Mount Diablo
				Mount Diablo
				Mount Diablo

199649

in Eureka County, Nevada, on the 13th day of November, 2004

Name and mailing address of locator is: **Miranda U.S.A., Inc. (a Nevada Corporation)**
5900 Philoree Lane
Reno, Nevada
89511

The Claim is approximately 1500 feet long and 600 feet wide, such that 10 feet are claimed in a West direction and 1490 feet in an East direction from the point of discovery (monument of location), at which the Notice of Location was posted, together with 300 feet on each side of the monument of location and center line of the Claim. The general course of the lode or vein is from the east to the west direction.

The number, location and markings on each corner monument- are as follows:

<u>Location</u>	<u>Markings</u>	<u>Description</u>
No. 1: Northeast Corner	NE Corner	1-1/2" x 1-1/2" x 4' wooden post
No. 2: Southeast Corner	SE Corner	1-1/2" x 1-1/2" x 4' wooden post
No. 3: Southwest Corner	SW Corner	1-1/2" x 1-1/2" x 4' wooden post
No. 4: Northwest Corner	NW Corner	1-1/2" x 1-1/2" x 4' wooden post

As erected on the ground, each corner monument is marked by scribed metal tags with the claim name and number and corner description as described above.

The work of location consisted of making a claim map as provided in NRS 517.040.

Dated this 4th day of January, 2005.

SIGNATURE OF LOCATOR:

By *Brian R Cellura*
Owner, Claimant, or Agent Signature

Brian R Cellura
Owner, Claimant, or Agent Name (printed)

Suggested Form - Nevada Division of Minerals (REV. 6/30/2003 LV)
Nevada Lode Certificate of Location - NRS 517.050

199649

Recorders Stamp

BOOK 416 PAGE 178
OFFICIAL RECORDS
RECORDED AT THE REQUEST OF
Miranda USA
2005 JUN 22 AM 11:43

EUREKA COUNTY, NEVADA
M.H. REBALEATI, RECORDER
FILE NO. FEES 20.50

**AMENDED
CERTIFICATE OF LOCATION
LODE MINING CLAIM**

TO ALL WHOM IT MAY CONCERN:

The undersigned hereby certifies that he has caused to be located the ETTU 25 Lode Mining Claim in the following quarter sections(s):

<u>1/4</u>	<u>Section</u>	<u>Township</u>	<u>Range</u>	<u>Meridian</u>
Nw	9	21 North	51 East	Mount Diablo
Ne	9	21 North	51 East	Mount Diablo
				Mount Diablo
				Mount Diablo

199650

in Eureka County, Nevada, on the 13th day of November, 2004

Name and mailing address of locator is: **Miranda U.S.A., Inc. (a Nevada Corporation)**
5900 Philoree Lane
Reno, Nevada
89511

The Claim is approximately 1500 feet long and 600 feet wide, such that 10 feet are claimed in a East direction and 1490 feet in an West direction from the point of discovery (monument of location), at which the Notice of Location was posted, together with 300 feet on each side of the monument of location and center line of the Claim. The general course of the lode or vein is from the east to the west direction.

The number, location and markings on each corner monument- are as follows:

<u>Location</u>	<u>Markings</u>	<u>Description</u>
No. 1: Northeast Corner	NE Corner	1-1/2" x 1-1/2" x 4' wooden post
No. 2: Southeast Corner	SE Corner	1-1/2" x 1-1/2" x 4' wooden post
No. 3: Southwest Corner	SW Corner	1-1/2" x 1-1/2" x 4' wooden post
No. 4: Northwest Corner	NW Corner	1-1/2" x 1-1/2" x 4' wooden post

As erected on the ground, each corner monument is marked by scribed metal tags with the claim name and number and corner description as described above.

The work of location consisted of making a claim map as provided in NRS 517.040.

Dated this 4th day of January, 2005.

SIGNATURE OF LOCATOR:

By *Brian R Cellura*
Owner, Claimant, or Agent Signature

Brian R Cellura
Owner, Claimant, or Agent Name (printed)

Suggested Form - Nevada Division of Minerals (REV. 6/30/2003 LV)
Nevada Lode Certificate of Location - NRS 517.050

199650

Recorders Stamp

BOOK 416 PAGE 179
OFFICIAL RECORDS
RECORDED AT THE REQUEST OF
Miranda USA
2005 JUN 22 AM 11:44

EUREKA COUNTY, NEVADA
M.N. REBALEATI, RECORDER
FILE NO. FEES 20.50

199651

**AMENDED
CERTIFICATE OF LOCATION
LODE MINING CLAIM**

TO ALL WHOM IT MAY CONCERN:

The undersigned hereby certifies that he has caused to be located the ETTU 27 Lode Mining Claim in the following quarter sections(s):

<u>1/4</u>	<u>Section</u>	<u>Township</u>	<u>Range</u>	<u>Meridian</u>
Nw	9	21 North	51 East	Mount Diablo
Ne	9	21 North	51 East	Mount Diablo
				Mount Diablo
				Mount Diablo

in Eureka County, Nevada, on the 13th day of November, 2004

Name and mailing address of locator is: **Miranda U.S.A., Inc. (a Nevada Corporation)**
5900 Philoree Lane
Reno, Nevada
89511

The Claim is approximately 1500 feet long and 600 feet wide, such that 10 feet are claimed in a East direction and 1490 feet in an West direction from the point of discovery (monument of location), at which the Notice of Location was posted, together with 300 feet on each side of the monument of location and center line of the Claim. The general course of the lode or vein is from the east to the west direction.

The number, location and markings on each corner monument- are as follows:

<u>Location</u>	<u>Markings</u>	<u>Description</u>
No. 1: Northeast Corner	NE Corner	1-1/2" x 1-1/2" x 4' wooden post
No. 2: Southeast Corner	SE Corner	1-1/2" x 1-1/2" x 4' wooden post
No. 3: Southwest Corner	SW Corner	1-1/2" x 1-1/2" x 4' wooden post
No. 4: Northwest Corner	NW Corner	1-1/2" x 1-1/2" x 4' wooden post

As erected on the ground, each corner monument is marked by scribed metal tags with the claim name and number and corner description as described above.

The work of location consisted of making a claim map as provided in NRS 517.040.

Dated this 4th day of January, 2005.

SIGNATURE OF LOCATOR:

By *Brian R Cellura*
Owner, Claimant, or Agent Signature

Brian R Cellura
Owner, Claimant, or Agent Name (printed)

Suggested Form - Nevada Division of Minerals (REV. 6/30/2003 LV)
Nevada Lode Certificate of Location - NRS 517.050

199651