

No APN – unpatented mining claims

Recorded at the request of  
and when recorded return to:  
Columbus Gold (U.S.) Corporation  
c/o Thomas P. Erwin  
One E. Liberty Street, Suite 424  
Reno, Nevada 89501

BOOK 426 PAGE 71-80  
OFFICIAL RECORDS  
RECORDED AT THE REQUEST OF  
*Thomas P. Erwin*  
2005 NOV -4 PM 1:52  
EUREKA COUNTY, NEVADA  
M.N. REBALEATI, RECORDER  
FILE NO. 201460  
FEES \$23.00

---

### Quitclaim Deed and Release of Sales Agreement

This Quitclaim Deed and Release of Sales Agreement (this "Deed") is made by Hidefield Gold PLC, a company organized under the laws of the United Kingdom ("Hidefield"), The Other Mining Company (U.S.) Inc., a Nevada corporation ("TOMC"), and J. Prochnau & Co., a sole proprietorship wholly owned by John Prochnau ("JPC"), to and for the benefit of Columbus Gold (U.S.) Corporation, a Nevada corporation ("Columbus US").

#### Recitals


- A. JPC and TOMC are parties to the Sales Agreement dated October 31, 2000 (the "Sales Agreement"), pursuant to which JPC agreed to sell to TOMC certain mineral properties and interests, including the unpatented mining claims described in Exhibit A attached to and by this reference incorporated in this Deed (collectively the "Property").
- B. TOMC and William Fyvie ("Fyvie") are parties to the Letter Agreement dated May 10, 2003 (the "Letter Agreement"), pursuant to which TOMC agreed to transfer all of its right, title and interest in and to the Property to Purple Vein Resources Ltd., a British Columbia corporation which is now known as Columbus Gold Corporation ("Columbus Canada").
- C. Fyvie and Columbus Canada assigned all of their right, title and interest in and to the Letter Agreement and the Property to Columbus Gold (U.S.) Corporation, a Nevada corporation which is the wholly-owned subsidiary of Columbus Canada.
- D. Pursuant to the Sales Agreement and the Letter Agreement, JPC conveyed to Columbus US all of JPC's right, title and interest in and to the Property.
- E. Hidefield is the sole shareholder of TOMC.
- F. The parties desire to confirm that the transfers of title to the Property pursuant to the Sales Agreement and the Letter Agreement have been consummated and that all of the right, title and interest in the Property is vested in Columbus US.

In consideration of the parties' rights and obligations under the Sales Agreement and the Letter Agreement, and other good and valuable consideration, the receipt and sufficiency of which the parties acknowledge, Hidefield, TOMC and JPC assign, convey, quitclaim and transfer to Columbus US, and its assigns and successors, all of their right, title and interest in and to the Property.


JPC acknowledges receipt of the consideration payable by TOMC to JPC under the Sales Agreement and TOMC's performance of its obligations under the Sales Agreement. TOMC acknowledges receipt of the consideration payable by Columbus Canada to TOMC under the Letter Agreement and Columbus Canada's performance of its obligations under the Letter Agreement. JPC and TOMC acknowledge and confirm that the transfers of title to the Property pursuant to the Sales Agreement and the Letter Agreement have been consummated and that record title to the Property should be vested in Columbus. Each of JPC and TOMC releases the other from any further obligations under the Sales Agreement, except the obligation to execute and deliver such written assurances as either of such parties reasonably requests for the purpose of implementing the Sales Agreement and causing title to the Property to be vested in Columbus US.

Dated October 14, 2005.


J. Prochnau & Co.

By   
John Prochnau, Sole Proprietor and Owner

The Other Mining Company (U.S.) Inc.

By   
John Prochnau, President

Hidefield Gold PLC

By   
John Prochnau, Director


STATE OF NEVADA,       )  
                                  SS.  
COUNTY OF WASHOE.    )

This Quitclaim Deed and Release of Sales Agreement was acknowledged before me on October 14, 2005, by John Prochnau as the Sole Proprietor and Owner of J. Prochnau & Co.

  
Notary Public  
JENNIFER A. TAELOUR  
Notary Public - State of Nevada  
Appointment Recorded in Washoe County  
No: 93-3535-2 - Expires August 3, 2009


STATE OF NEVADA,       )  
                                  SS.  
COUNTY OF WASHOE.    )

This Quitclaim Deed and Release of Sales Agreement was acknowledged before me on October 14, 2005, by John Prochnau as President of The Other Mining Company (U.S.) Inc.

  
Notary Public  
JENNIFER A. TAELOUR  
Notary Public - State of Nevada  
Appointment Recorded in Washoe County  
No: 93-3535-2 - Expires August 3, 2009

STATE OF NEVADA,       )  
                                  SS.  
COUNTY OF WASHOE.    )

This Quitclaim Deed and Release of Sales Agreement was acknowledged before me on October 14, 2005, by John Prochnau as Director of Hidefield Gold PLC.

  
Notary Public  
JENNIFER A. TAELOUR  
Notary Public - State of Nevada  
Appointment Recorded in Washoe County  
No: 93-3535-2 - Expires August 3, 2009

**Exhibit A  
Chert Cliff Project  
Eureka County, Nevada**

<b>Claim Name</b>	<b>Located</b>	<b>Recorded County</b>	<b>Recorder Document</b>	<b>Filed BLM</b>	<b>BLM Serial No.</b>
Joy 11	07/16/1984	10/05/1984	128/437	10/05/1984 10/12/1984*	319677
Joy 13	07/16/1984	10/05/1984	128/439	10/05/1984 10/12/1984*	319679
Joy 15	07/16/1984	10/05/1984	128/441	10/05/1984 10/12/1984*	319681
Joy 17	07/16/1984	10/05/1984	128/443	10/05/1984 10/12/1984*	319683
Joy 6	09/11/1984	11/30/1984	131/484	11/28/1984 12/06/1984*	325760
Joy 76	09/11/1984	11/30/1984	131/490	11/28/1984 12/06/1984*	325766
Joy 78	09/11/1984	11/30/1984	131/492	11/28/1984 12/06/1984*	325768

\* Filing of county recorded Certificate of Location

**Dutch Flat Project  
Humboldt County, Nevada**

<b>Claim Name</b>	<b>Located</b>	<b>Filed County</b>	<b>Recorder Document</b>	<b>Filed BLM</b>	<b>BLM Serial No.</b>
El Paso 15	09/04/1996	11/26/1996	1996-11412	11/26/1996	754439
El Paso 17	09/04/1996	11/26/1996	1996-11414	11/26/1996	754441
El Paso 19	09/04/1996	11/26/1996	1996-11416	11/26/1996	754443
El Paso 82	09/04/1996	11/26/1996	1996-11464	11/26/1996	754491
El Paso 84	09/04/1996	11/26/1996	1996-11466	11/26/1996	754493
El Paso 86	09/04/1996	11/26/1996	1996-11468	11/26/1996	754495
El Paso 90	09/13/2000	12/05/2000	2000-5065	12/05/2000	821407
El Paso 89	09/13/2000	12/05/2000	2000-5066	12/05/2000	821408
El Paso 88	09/13/2000	12/05/2000	2000-5067	12/05/2000	821409
El Paso 87	09/13/2000	12/05/2000	2000-5068	12/05/2000	821410
El Paso 85	09/13/2000	12/05/2000	2000-5069	12/05/2000	821411
El Paso 83	09/13/2000	12/05/2000	2000-5070	12/05/2000	821412
Hot 31	09/13/2000	12/05/2000	2000-5071	12/05/2000	821413
Hot 32	09/13/2000	12/05/2000	2000-5072	12/05/2000	821414
El Paso 18	09/13/2000	12/05/2000	2000-5073	12/05/2000	821415
El Paso 20	09/13/2000	12/05/2000	2000-5074	12/05/2000	821416
El Paso 61	09/13/2000	12/05/2000	2000-5075	12/05/2000	821417
EP 16	04/15/2005	06/15/2005	2005-4951	06/28/2005	902251

**Utah-Clipper Project  
Lander County, Nevada**

<b>Claim Name</b>	<b>Located</b>	<b>Filed County</b>	<b>Recorder Book/Page</b>	<b>Filed BLM</b>	<b>BLM Serial No.</b>
CB 1-5	11/11/1991	01/24/1992	367/468-472	02/05/1992	641274-641278
CB 2-5*	07/18/1995	09/27/1995	420/251-254	09/27/1995	641275-641278
CB 6	11/14/1991	01/24/1992	367/473	02/05/1992	641279
CB 10	03/14/2004	04/23/2004	0231463	05/03/2004	866615
CB 10A	11/11/1991	01/24/1992	367/474	02/05/1992	641280
CB 11-12	11/14/1991	01/24/1992	367/475-476	02/05/1992	641281-641282
CB 11-12*	07/18/1995	09/27/1995	420/255-256	09/27/1995	641281-641282
CB 13-14	11/11/1991	01/24/1992	367/477-478	02/05/1992	641283-641284
CB 13-14*	07/18/1995	09/28/1995	420/257-258	09/27/1995	641283-641284
CB 15	11/14/1991	01/24/1992	367/479	02/05/1992	641285
CB 19-24	11/14/1991	01/24/1992	367/480-485	02/05/1992	641286-641291
CB 20-24*	07/18/1995	09/27/1995	420/259-263	09/27/1995	641287-641291
CB 26-27	11/13/1991	01/24/1992	367/486-487	02/05/1992	641286-641291
CB 28	11/09/1991	01/24/1992	367/488	02/05/1992	641294
CB 29-30	11/13/1991	01/24/1992	367/489-490	02/05/1992	641295-641296
CB 31	11/09/1991	01/24/1992	367/491	02/05/1992	641297
CB 27-31*	07/19/1995	09/27/1995	420/264-268	09/27/1995	641293-641297
CB 33-34	11/13/1991	01/24/1992	367/492-493	02/05/1992	641298-641299
CB 35-38	11/09/1991	01/24/1992	367/494-497	02/05/1992	641300-641303
CB 40	11/12/1991	01/24/1992	367/498	02/05/1992	641304
CB 41	11/09/1991	01/24/1992	367/499	02/05/1992	641305
CB 42	10/18/1995	01/08/1996	424/064	01/12/1996	730434
CB 43	10/24/1995	01/08/1996	424/063	01/12/1996	730435
CB 44	11/09/1991	01/24/1992	367/502	02/05/1992	641308
CB 45-47	11/10/1991	01/24/1992	367/503-505	02/05/1992	641309-641311

CB 60-61	11/12/1991	01/24/1992	367/507-508	02/05/1992	641313-641314
CB 64	11/09/1991	01/24/1992	367/511	02/05/1992	641317
CB 64*	05/09/1994	05/11/1994	408/072	05/20/1994	641317
CB 65	11/09/1991	01/24/1992	367/512	02/05/1992	641318
CB 65*	05/09/1994	05/11/1994	408/073	05/20/1994	641318
CB 66	11/09/1991	01/24/1992	367/513	02/05/1992	641319
CB 66*	05/09/1994	05/11/1994	408/074	05/20/1994	641319
CB 67	11/10/1991	01/24/1992	367/514	02/05/1992	641320
CB 80	11/14/1991	01/24/1992	367/516	02/05/1992	641322
CB 81	11/10/1991	01/24/1992	367/517	02/05/1992	641323
CB 83	10/18/1995	01/08/1996	424/061	01/12/1996	730437
CB 84	11/10/1991	01/24/1992	367/520	02/05/1992	641326
CB 84*	05/09/1994	05/11/1994	408/076	05/20/1994	641326
CB 85	11/10/1991	01/24/1992	367/521	02/05/1992	641327
CB 85*	05/09/1994	05/11/1994	408/077	05/20/1994	641327
CB 86	11/10/1991	01/24/1992	367/522	02/05/1992	641328
CB 86*	05/09/1994	05/11/1994	408/078	05/20/1994	641328
CB 87	02/08/2004	04/23/2004	0231465	05/03/2004	866616
CB 101	11/11/1991	01/24/1992	367/524	02/05/1992	641330
CB 102	11/10/1991	01/24/1992	367/525	02/05/1992	641331
CB 104	10/18/1995	01/08/1996	424/059	01/12/1996	730439
CB 105	11/10/1991	01/24/1992	367/528	02/05/1992	641334
CB 105*	05/09/1994	05/11/1994	408/079	05/20/1994	641334
CB 106	11/10/1991	01/24/1992	367/529	02/05/1992	641335
CB 106*	05/09/1994	05/11/1994	408/080	05/20/1994	641335
CB 107	05/08/1995	08/02/1995	418/616	08/04/1995	718491
CB 121	10/18/1995	01/08/1996	424/058	01/12/1996	730440
CB 200-203	11/14/1991	01/24/1992	367/532-535	02/05/1992	641338-641341

CB 200-203*	07/19/1995	09/27/1995	420/269-272	09/27/1995	641338-641341
CB 206	11/09/1991	01/24/1992	367/536	02/05/1992	641342
CL 7	01/28/1992	03/23/1992	369/632	04/09/1992	646777
CL 9	01/28/1992	03/23/1992	369/634	04/09/1992	646779
CL 11	01/28/1992	03/23/1992	369/635	04/09/1992	646780
CL 13	01/28/1992	03/23/1992	369/636	04/09/1992	646781
TL 1-12	11/14/1991	01/04/1992	367/438-449	02/05/1992	641224-641255
TL 13-20	11/13/1991	01/04/1992	367/450-457	02/05/1992	641224-641255
TL 21-28	11/12/1991	01/04/1992	367/458-465	02/05/1992	641224-641255
TL 29-30	11/13/1991	01/04/1992	367/438-449	02/05/1992	641224-641255
EGG 1-8	11/12/1991	01/24/1992	367/358-365	02/05/1992	641343-641350
EGG 9-22	11/11/1991	01/24/1992	367/366-379	02/05/1992	641351-641364
EGG 23-26	11/10/1991	01/24/1992	367/380-383	02/05/1992	641365-641368
EGG 27	05/08/1995	08/02/1995	418/608	08/04/1995	718483
EGG 28	11/10/1991	01/24/1992	367/385	02/05/1992	641370
EGG 29	05/08/1995	08/02/1995	418/609	08/04/1995	718484
EGG 30	11/10/1991	01/24/1992	367/387	02/05/1992	641372
EGG 31	05/08/1995	08/02/1995	418/610	08/04/1995	718484
EGG 32	11/10/1991	01/04/1992	367/389	02/05/1992	641374
RJA 219-220	11/12/1991	01/04/1992	367/394-395	02/05/1992	641379-641380
RJA 400-411	11/12/1991	01/04/1992	367/396-407	02/05/1992	641381-641392
RJA 412-423	11/11/1991	01/04/1992	367/408-419	02/05/1992	641393-641404
RJA 424-425	11/14/1991	01/04/1992	367/420-421	02/05/1992	641405-641406
RJA 434-436	11/11/1991	01/04/1992	367/422-424	02/05/1992	641407-641409
RJA 442	11/14/1991	01/04/1992	367/430	02/05/1992	641415
RJA 1529	11/12/1991	01/04/1992	367/435	02/05/1992	641420
RJA 1530	11/12/1991	01/04/1992	367/436	02/05/1992	641421
Utah Frac 2	01/21/1993	02/16/1993	392/034	02/23/1993	676457
Utah Frac 3	01/21/1993	02/16/1993	392/035	02/23/1993	676458
Utah Frac 6	01/21/1993	02/16/1993	392/038	02/23/1993	676461
Utah Frac 11	01/21/1993	02/16/1993	392/043	02/23/1993	676466
Utah 42-46	02/08/2004	04/23/2004	0231466-70	05/03/2004	866617-866621




Utah 47-52	02/29/2004	04/23/2004	0231472-77	05/03/2004	866622-866627
Utah 54-55	03/01/2004	04/23/2004	0231478-79	05/03/2004	866628-866629
Utah 57	03/14/2004	04/23/2004	0231480	05/03/2004	866630

\*Amendment

### Acknowledgment and Ratification

On September 29, 2005, The Other Mining Company (U.S.) filed a certificate of amendment of its Articles of Incorporation changing its name to Hidefield Gold (US) Inc. The corporation acknowledges its execution of the Quitclaim Deed and Release of Sales Agreement to which this Acknowledgment and Ratification is attached and ratifies the corporation's execution and delivery of the Quitclaim Deed and Release of Sales Agreement in its current name Hidefield Gold (US) Inc.

Dated October 21, 2005.



John Prochnau, President


Municipality of Vancouver, )  
ss.  
Province of British Columbia.)

This Acknowledgment and Ratification was acknowledged before me on October 21, 2005, by John Prochnau as President of Hidefield Gold (US) Inc.



Notary Public

DAVID J. COWAN  
BARRISTER & SOLICITOR  
LANG MICHENER LLP  
1500-1055 WEST GEORGIA STREET  
P.O. BOX 11117  
VANCOUVER, B.C. V6E 4N7  
TELEPHONE: 604-689-9111



201460

# State of Nevada Declaration of Value

## FOR RECORDERS OPTIONAL USE ONLY

Document/Instrument # 201460

Book: 426 Page: 71-80

Date of Recording 1-4-05

Notes: \_\_\_\_\_

1. Assessor Parcel Number(s)

- a) n/a  
b) \_\_\_\_\_  
c) \_\_\_\_\_  
d) \_\_\_\_\_

2. Type of Property:

- a) ☐ Vacant Land    b) ☐ Single Fam. Res.  
c) ☐ Condo/Twnhse    d) ☐ 2-4 Plex  
e) ☐ Apt. Bldg.    f) ☐ Comm'l/Ind'l  
g) ☐ Agricultural    h) ☐ Mobile Home  
i) ☒ Other unpatented mining claims

3. Total Value/Sales Price of Property:

\$ \_\_\_\_\_

Deed in Lieu of Foreclosure Only (value of property)

\$ \_\_\_\_\_

Transfer Tax Value per NRS 375.010, Section 2:

\$ \_\_\_\_\_

Real Property Transfer Tax Due:

\$ n/a

4. If Exemption Claimed:

a. Transfer Tax Exemption, per NRS 375.090, Section: 8

b. Explain Reason for Exemption: unpatented mining claims

5. Partial Interest: Percentage being transferred: \_\_\_\_\_ %

The undersigned declares and acknowledges, under penalty of perjury, pursuant to NRS 375.060 and NRS 375.110, that the information provided is correct to the best of their information and belief, and can be supported by documentation if called upon to substantiate the information provided herein. Furthermore, the disallowance of any claimed exemption, or other determination of additional tax due, may result in a penalty of 10% of the tax due plus interest at 1% per month.

Pursuant to NRS 375.030, the Buyer and Seller shall be jointly and severally liable for any additional amount owed.

Signature \_\_\_\_\_ Capacity seller

Signature \_\_\_\_\_ Capacity VP of Buyer

### SELLER (GRANTOR) INFORMATION

Print Name: John Prochnau  
Address: 6576 South Sills Road  
City: Clinton, WA 98236  
State: \_\_\_\_\_

### BUYER (GRANTEE) INFORMATION

Print Name: Columbus Gold (U.S.) Corporation  
Address: 475 Howe Street, Suite 910  
City: Vancouver, BC, Canada V6C 2B3  
State: \_\_\_\_\_

### COMPANY REQUESTING RECORDING

(REQUIRED IF NOT THE SELLER OR BUYER)

Print Name: \_\_\_\_\_ Escrow # \_\_\_\_\_

Address: \_\_\_\_\_

City: \_\_\_\_\_ State: \_\_\_\_\_ Zip: \_\_\_\_\_

(AS A PUBLIC RECORD THIS FORM MAY BE RECORDED/MICROFILMED)