

**CERTIFICATE OF LOCATION
LODE MINING CLAIM**

TO ALL WHOM IT MAY CONCERN:

The undersigned hereby certifies that he has caused to be located the DESDANOVA 1 Lode Mining Claim in the following quarter sections:

1/4 Section Township Range Meridian

SE 24 28N 50E MT DIABLO

in Eureka County, Nevada, on September 1 2005.

Name and address of locator is:

AGENTS OF FORTUNE
2017 E 3/4 ROAD, GRAND JUNCTION, CO 81503

The Claim is approximately 1500 feet long and 600 feet wide, such that 1470 feet are claimed in a northerly direction and 30 feet in a southerly from the point of discovery (monument of location), at which the Notice of Location was posted, together with 300 feet on each side of the monument of location and center line of the Claim. The general course of the lode or vein is from the South to the North direction.

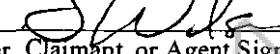
The location and markings on each corner monument are as follows:

<u>Location</u>	<u>Markings/Number</u>	<u>Description</u>
NW COR	NW COR DES	1 2"X2" WOOD POST
NE COR	NE COR DES	1 2"X2" WOOD POST
SE COR	SE COR DES	1 2"X2" WOOD POST
SW COR	SW COR DES	1 2"X2" WOOD POST

As erected on the ground, each corner monument is marked as described above by metal tags. The work of location consisted of making a claim map as provided in NRS 517.040.

Dated this 22nd day of November, 2005.

SIGNATURE OF LOCATOR:

By 
Owner, Claimant, or Agent Signature

Brent Wilson
Owner, Claimant, or Agent Name (printed)

BOOK 427 PAGE 003
OFFICIAL RECORDS
RECORDED AT THE REQUEST OF
AGENT OF FORTUNE
2005 NOV 29 PM 2:21

EUREKA COUNTY, NEVADA
M.N. REBALEATI, RECORDER
FILE NO. 201746 FEES \$20.50

201746

**CERTIFICATE OF LOCATION
LODE MINING CLAIM**

TO ALL WHOM IT MAY CONCERN:

The undersigned hereby certifies that he has caused to be located the DESDANOVA 2 Lode Mining Claim in the following quarter sections:

1/4 Section Township Range Meridian

SE 24 28N 50E MT DIABLO

in Eureka County, Nevada, on September 1 2005.

Name and address of locator is:

AGENTS OF FORTUNE
2017 E 1/4 ROAD, GRAND JUNCTION, CO 81503

The Claim is approximately 1500 feet long and 600 feet wide, such that 1470 feet are claimed in a southerly direction and 30 feet in a northerly from the point of discovery (monument of location), at which the Notice of Location was posted, together with 300 feet on each side of the monument of location and center line of the Claim. The general course of the lode or vein is from the South to the North direction.

The location and markings on each corner monument are as follows:

<u>Location</u>	<u>Markings/Number</u>	<u>Description</u>
NW COR	NW COR DES	2 2"X2" WOOD POST
NE COR	NE COR DES	2 2"X2" WOOD POST
SE COR	SE COR DES	2 2"X2" WOOD POST
SW COR	SW COR DES	2 2"X2" WOOD POST

As erected on the ground, each corner monument is marked as described above by metal tags. The work of location consisted of making a claim map as provided in NRS 517.040.

Dated this 22nd day of November, 2005.

SIGNATURE OF LOCATOR:

By Brent Wilson
Owner, Claimant, or Agent Signature

Brent Wilson
Owner, Claimant, or Agent Name (printed)

BOOK 427 PAGE 004
OFFICIAL RECORDS
RECORDED AT THE REQUEST OF
AGENT OF FORTUNE
2005 NOV 29 PM 2:21

EUREKA COUNTY, NEVADA
M.N. REBALEATI, RECORDER
FILE NO. FEES 20.50

201747

201747

**CERTIFICATE OF LOCATION
LODE MINING CLAIM**

TO ALL WHOM IT MAY CONCERN:

The undersigned hereby certifies that he has caused to be located the DESDANOVA 3 Lode Mining Claim in the following quarter sections:

1/4 Section Township Range Meridian

SE 24 28N 50E MT DIABLO

in Eureka County, Nevada, on September 1 2005.

Name and address of locator is:

AGENTS OF FORTUNE
2017 E 3/4 ROAD, GRAND JUNCTION, CO 81503

The Claim is approximately 1500 feet long and 600 feet wide, such that 1470 feet are claimed in a northerly direction and 30 feet in a southerly from the point of discovery (monument of location), at which the Notice of Location was posted, together with 300 feet on each side of the monument of location and center line of the Claim. The general course of the lode or vein is from the South to the North direction.


The location and markings on each corner monument are as follows:

<u>Location</u>	<u>Markings/Number</u>	<u>Description</u>
NW COR	NW COR DES	3 2"X2" WOOD POST
NE COR	NE COR DES	3 2"X2" WOOD POST
SE COR	SE COR DES	3 2"X2" WOOD POST
SW COR	SW COR DES	3 2"X2" WOOD POST

As erected on the ground, each corner monument is marked as described above by metal tags. The work of location consisted of making a claim map as provided in NRS 517.040.

Dated this 22nd day of November, 2005.

SIGNATURE OF LOCATOR:

By 
Owner, Claimant, or Agent Signature

Brent Wilson
Owner, Claimant, or Agent Name (printed)

BOOK 427 PAGE 005
OFFICIAL RECORDS
RECORDED AT THE REQUEST OF
AGENT OF FORTUNE
2005 NOV 29 PM 2:21

EUREKA COUNTY, NEVADA
M.N. REBALEATI, RECORDER
FILE NO. FEES 20.50

201748

201748

CERTIFICATE OF LOCATION
LODE MINING CLAIM

TO ALL WHOM IT MAY CONCERN:

The undersigned hereby certifies that he has caused to be located the DESDANOVA 4 Lode Mining Claim in the following quarter sections:

1/4 Section Township Range Meridian

SE 24 28N 50E MT DIABLO

in Eureka County, Nevada, on September 1 2005.

Name and address of locator is:

AGENTS OF FORTUNE
2017 E 1/4 ROAD, GRAND JUNCTION, CO 81503

The Claim is approximately 1500 feet long and 600 feet wide, such that 1470 feet are claimed in a southerly direction and 30 feet in a northerly from the point of discovery (monument of location), at which the Notice of Location was posted, together with 300 feet on each side of the monument of location and center line of the Claim. The general course of the lode or vein is from the South to the North direction.


The location and markings on each corner monument are as follows:

<u>Location</u>	<u>Markings/Number</u>	<u>Description</u>
NW COR	NW COR DES	4 2"X2" WOOD POST
NE COR	NE COR DES	4 2"X2" WOOD POST
SE COR	SE COR DES	4 2"X2" WOOD POST
SW COR	SW COR DES	4 2"X2" WOOD POST

As erected on the ground, each corner monument is marked as described above by metal tags. The work of location consisted of making a claim map as provided in NRS 517.040.

Dated this 22nd day of November, 2005.

SIGNATURE OF LOCATOR:

By 
Owner, Claimant, or Agent Signature

Brent Wilson
Owner, Claimant, or Agent Name (printed)

BOOK 427 PAGE 006
OFFICIAL RECORDS
RECORDED AT THE REQUEST OF
AGENT OF FORTUNE
2005 NOV 29 PM 2:21

EUREKA COUNTY, NEVADA
M.N. REBALEATI, RECORDER
FILE NO. FEES 20.50

201749

201749

**CERTIFICATE OF LOCATION
LODE MINING CLAIM**

TO ALL WHOM IT MAY CONCERN:

The undersigned hereby certifies that he has caused to be located the DESDANOVA 5 Lode Mining Claim in the following quarter sections:

1/4 Section Township Range Meridian

SE 24 28N 50E MT DIABLO

in Eureka County, Nevada, on September 1 2005.

Name and address of locator is:

AGENTS OF FORTUNE
2017 E 1/4 ROAD, GRAND JUNCTION, CO 81503

The Claim is approximately 1500 feet long and 600 feet wide, such that 1470 feet are claimed in a northerly direction and 30 feet in a southerly from the point of discovery (monument of location), at which the Notice of Location was posted, together with 300 feet on each side of the monument of location and center line of the Claim. The general course of the lode or vein is from the South to the North direction.


The location and markings on each corner monument are as follows:

<u>Location</u>	<u>Markings/Number</u>	<u>Description</u>
NW COR	NW COR DES	5 2"X2" WOOD POST
NE COR	NE COR DES	5 2"X2" WOOD POST
SE COR	SE COR DES	5 2"X2" WOOD POST
SW COR	SW COR DES	5 2"X2" WOOD POST

As erected on the ground, each corner monument is marked as described above by metal tags. The work of location consisted of making a claim map as provided in NRS 517.040.

Dated this 22nd day of November, 2005.

SIGNATURE OF LOCATOR:

By 
Owner, Claimant, or Agent Signature

Brent Wilson
Owner, Claimant, or Agent Name (printed)

BOOK 427 PAGE 007
OFFICIAL RECORDS
RECORDED AT THE REQUEST OF
AGENT OF FORTUNE
2005 NOV 29 PM 2:21

EUREKA COUNTY, NEVADA
M.N. REBALEATI, RECORDER
FILE NO. FEES 20.50

201750

201750

BOOK 427 PAGE 007

**CERTIFICATE OF LOCATION
LODE MINING CLAIM**

TO ALL WHOM IT MAY CONCERN:

The undersigned hereby certifies that he has caused to be located the DESDANOVA 6 Lode Mining Claim in the following quarter sections:

1/4 Section Township Range Meridian

SE 24 28N 50E MT DIABLO

in Eureka County, Nevada, on September 1 2005.

Name and address of locator is:

AGENTS OF FORTUNE
2017 E 1/4 ROAD, GRAND JUNCTION, CO 81503

The Claim is approximately 1500 feet long and 600 feet wide, such that 1470 feet are claimed in a southerly direction and 30 feet in a northerly from the point of discovery (monument of location), at which the Notice of Location was posted, together with 300 feet on each side of the monument of location and center line of the Claim. The general course of the lode or vein is from the South to the North direction.

The location and markings on each corner monument are as follows:

<u>Location</u>	<u>Markings/Number</u>	<u>Description</u>
NW COR	NW COR DES	6 2"X2" WOOD POST
NE COR	NE COR DES	6 2"X2" WOOD POST
SE COR	SE COR DES	6 2"X2" WOOD POST
SW COR	SW COR DES	6 2"X2" WOOD POST

As erected on the ground, each corner monument is marked as described above by metal tags. The work of location consisted of making a claim map as provided in NRS 517.040.

Dated this 22nd day of November, 2005.

SIGNATURE OF LOCATOR:

By 
Owner, Claimant, or Agent Signature

Brent Wilson
Owner, Claimant, or Agent Name (printed)

BOOK 427 PAGE 008
OFFICIAL RECORDS
RECORDED AT THE REQUEST OF
AGENT OF FORTUNE
2005 NOV 29 PM 2:21

EUREKA COUNTY, NEVADA
M.H. REBALEATI, RECORDER
FILE NO. FEES 20.50

201751

201751

CERTIFICATE OF LOCATION
LODE MINING CLAIM

TO ALL WHOM IT MAY CONCERN:

The undersigned hereby certifies that he has caused to be located the DESDANOVA 7 Lode Mining Claim in the following quarter sections:

1/4 Section Township Range Meridian

SE 24 28N 50E MT DIABLO

in Eureka County, Nevada, on September 1 2005.

Name and address of locator is:

AGENTS OF FORTUNE
2017 E ¼ ROAD, GRAND JUNCTION, CO 81503

The Claim is approximately 1500 feet long and 600 feet wide, such that 1470 feet are claimed in a northerly direction and 30 feet in a southerly from the point of discovery (monument of location), at which the Notice of Location was posted, together with 300 feet on each side of the monument of location and center line of the Claim. The general course of the lode or vein is from the South to the North direction.


The location and markings on each corner monument are as follows:

<u>Location</u>	<u>Markings/Number</u>	<u>Description</u>
NW COR	NW COR DES	7 2"X2" WOOD POST
NE COR	NE COR DES	7 2"X2" WOOD POST
SE COR	SE COR DES	7 2"X2" WOOD POST
SW COR	SW COR DES	7 2"X2" WOOD POST

As erected on the ground, each corner monument is marked as described above by metal tags. The work of location consisted of making a claim map as provided in NRS 517.040.

Dated this 22nd day of November, 2005.

SIGNATURE OF LOCATOR:

By 
Owner, Claimant, or Agent Signature

Brent Wilson
Owner, Claimant, or Agent Name (printed)

BOOK 427 PAGE 009
OFFICIAL RECORDS
RECORDED AT THE REQUEST OF
AGENT OF FORTUNE
2005 NOV 29 PM 2:21

EUREKA COUNTY, NEVADA
M.N. REBALEATI, RECORDER
FILE NO. FEES 20.50

201752

201752

**CERTIFICATE OF LOCATION
LODE MINING CLAIM**

TO ALL WHOM IT MAY CONCERN:

The undersigned hereby certifies that he has caused to be located the DESDANOVA 8 Lode Mining Claim in the following quarter sections:

1/4 Section Township Range Meridian

SE 24 28N 50E MT DIABLO

in Eureka County, Nevada, on September 1 2005.

Name and address of locator is:

AGENTS OF FORTUNE
2017 E 1/4 ROAD, GRAND JUNCTION, CO 81503

The Claim is approximately 1500 feet long and 600 feet wide, such that 1470 feet are claimed in a southerly direction and 30 feet in a northerly from the point of discovery (monument of location), at which the Notice of Location was posted, together with 300 feet on each side of the monument of location and center line of the Claim. The general course of the lode or vein is from the South to the North direction.


The location and markings on each corner monument are as follows:

<u>Location</u>	<u>Markings/Number</u>	<u>Description</u>
NW COR	NW COR DES	8 2"X2" WOOD POST
NE COR	NE COR DES	8 2"X2" WOOD POST
SE COR	SE COR DES	8 2"X2" WOOD POST
SW COR	SW COR DES	8 2"X2" WOOD POST

As erected on the ground, each corner monument is marked as described above by metal tags. The work of location consisted of making a claim map as provided in NRS 517.040.

Dated this 22nd day of November, 2005.

SIGNATURE OF LOCATOR:

By 
Owner, Claimant, or Agent Signature

Brent Wilson
Owner, Claimant, or Agent Name (printed)

BOOK 427 PAGE 010
OFFICIAL RECORDS
RECORDED AT THE REQUEST OF
AGENT OF FORTUNE
2005 NOV 29 PM 2:21

EUREKA COUNTY, NEVADA
M.N. REBALEATI, RECORDER
FILE NO. FEES 20.50

201753

201753

CERTIFICATE OF LOCATION
LODE MINING CLAIM

TO ALL WHOM IT MAY CONCERN:

The undersigned hereby certifies that he has caused to be located the DESDANOVA 9 Lode Mining Claim in the following quarter sections:

1/4 Section Township Range Meridian

SW 19 28N 51E MT DIABLO

in Eureka County, Nevada, on September 1 2005.

Name and address of locator is:

AGENTS OF FORTUNE
2017 E 1/4 ROAD, GRAND JUNCTION, CO 81503

The Claim is approximately 1500 feet long and 600 feet wide, such that 1470 feet are claimed in a northerly direction and 30 feet in a southerly from the point of discovery (monument of location), at which the Notice of Location was posted, together with 300 feet on each side of the monument of location and center line of the Claim. The general course of the lode or vein is from the South to the North direction.


The location and markings on each corner monument are as follows:

<u>Location</u>	<u>Markings/Number</u>	<u>Description</u>
NW COR	NW COR DES	9 2"X2" WOOD POST
NE COR	NE COR DES	9 2"X2" WOOD POST
SE COR	SE COR DES	9 2"X2" WOOD POST
SW COR	SW COR DES	9 2"X2" WOOD POST

As erected on the ground, each corner monument is marked as described above by metal tags. The work of location consisted of making a claim map as provided in NRS 517.040.

Dated this 22nd day of November, 2005.

SIGNATURE OF LOCATOR:

By 
Owner, Claimant, or Agent Signature

Brent Wilson
Owner, Claimant, or Agent Name (printed)

BOOK 427 PAGE 011
OFFICIAL RECORDS
RECORDED AT THE REQUEST OF
AGENT OF FORTUNE
2005 NOV 29 PM 2:21

EUREKA COUNTY, NEVADA
M.N. REBALEATI, RECORDER
FILE NO. FEES 20.50

201754

201754

**CERTIFICATE OF LOCATION
LODE MINING CLAIM**

TO ALL WHOM IT MAY CONCERN:

The undersigned hereby certifies that he has caused to be located the DESDANOVA 10 Lode Mining Claim in the following quarter sections:

1/4 Section Township Range Meridian

SW 19 28N 51E MT DIABLO

in Eureka County, Nevada, on September 1, 2005.

Name and address of locator is:

AGENTS OF FORTUNE
2017 E 1/4 ROAD, GRAND JUNCTION, CO 81503

The Claim is approximately 1500 feet long and 600 feet wide, such that 1470 feet are claimed in a southerly direction and 30 feet in a northerly from the point of discovery (monument of location), at which the Notice of Location was posted, together with 300 feet on each side of the monument of location and center line of the Claim. The general course of the lode or vein is from the South to the North direction.


The location and markings on each corner monument are as follows:

<u>Location</u>	<u>Markings/Number</u>	<u>Description</u>
NW COR	NW COR DES	10 2"X2" WOOD POST
NE COR	NE COR DES	10 2"X2" WOOD POST
SE COR	SE COR DES	10 2"X2" WOOD POST
SW COR	SW COR DES	10 2"X2" WOOD POST

As erected on the ground, each corner monument is marked as described above by metal tags. The work of location consisted of making a claim map as provided in NRS 517.040.

Dated this 22nd day of November, 2005.

SIGNATURE OF LOCATOR:

By 
Owner, Claimant, or Agent Signature

Brent Wilson
Owner, Claimant, or Agent Name (printed)

BOOK 427 PAGE 012
OFFICIAL RECORDS
RECORDED AT THE REQUEST OF
AGENT OF FORTUNE
2005 NOV 29 PM 2:22

EUREKA COUNTY, NEVADA
M.N. REBALEATI, RECORDER
FILE NO. FEES 20.50

201755

201755

**CERTIFICATE OF LOCATION
LODE MINING CLAIM**

TO ALL WHOM IT MAY CONCERN:

The undersigned hereby certifies that he has caused to be located the DESDANOVA 11 Lode Mining Claim in the following quarter sections:

1/4 Section Township Range Meridian

SW 19 28N 51E MT DIABLO

in Eureka County, Nevada, on September 1 2005.

Name and address of locator is:

AGENTS OF FORTUNE
2017 E ¾ ROAD, GRAND JUNCTION, CO 81503

The Claim is approximately 1500 feet long and 600 feet wide, such that 1470 feet are claimed in a northerly direction and 30 feet in a southerly from the point of discovery (monument of location), at which the Notice of Location was posted, together with 300 feet on each side of the monument of location and center line of the Claim. The general course of the lode or vein is from the South to the North direction.


The location and markings on each corner monument are as follows:

<u>Location</u>	<u>Markings/Number</u>	<u>Description</u>
NW COR	NW COR DES	11 2"X2" WOOD POST
NE COR	NE COR DES	11 2"X2" WOOD POST
SE COR	SE COR DES	11 2"X2" WOOD POST
SW COR	SW COR DES	11 2"X2" WOOD POST

As erected on the ground, each corner monument is marked as described above by metal tags. The work of location consisted of making a claim map as provided in NRS 517.040.

Dated this 22nd day of November, 2005.

SIGNATURE OF LOCATOR:

By 
Owner, Claimant, or Agent Signature

Brent Wilson
Owner, Claimant, or Agent Name (printed)

BOOK 427 PAGE 013
OFFICIAL RECORDS
RECORDED AT THE REQUEST OF
AGENT OF FORTUNE
2005 NOV 29 PM 2:22

EUREKA COUNTY, NEVADA
M.N. REBALEATI, RECORDER
FILE NO. FEES 20.50

201756

201756

**CERTIFICATE OF LOCATION
LODE MINING CLAIM**

TO ALL WHOM IT MAY CONCERN:

The undersigned hereby certifies that he has caused to be located the DESDANOVA 12 Lode Mining Claim in the following quarter sections:

1/4 Section Township Range Meridian

SW 19 28N 51E MT DIABLO

in Eureka County, Nevada, on September 1, 2005.

Name and address of locator is:

AGENTS OF FORTUNE
2017 E 3/4 ROAD, GRAND JUNCTION, CO 81503

The Claim is approximately 1500 feet long and 600 feet wide, such that 1470 feet are claimed in a southerly direction and 30 feet in a northerly from the point of discovery (monument of location), at which the Notice of Location was posted, together with 300 feet on each side of the monument of location and center line of the Claim. The general course of the lode or vein is from the South to the North direction.


The location and markings on each corner monument are as follows:

<u>Location</u>	<u>Markings/Number</u>	<u>Description</u>
NW COR	NW COR DES	12 2"X2" WOOD POST
NE COR	NE COR DES	12 2"X2" WOOD POST
SE COR	SE COR DES	12 2"X2" WOOD POST
SW COR	SW COR DES	12 2"X2" WOOD POST

As erected on the ground, each corner monument is marked as described above by metal tags. The work of location consisted of making a claim map as provided in NRS 517.040.

Dated this 22nd day of November, 2005.

SIGNATURE OF LOCATOR:

By 
Owner, Claimant, or Agent Signature

Brent Wilson
Owner, Claimant, or Agent Name (printed)

BOOK 427 PAGE 014
OFFICIAL RECORDS
RECORDED AT THE REQUEST OF
AGENT OF FORTUNE
2005 NOV 29 PM 2:22

EUREKA COUNTY, NEVADA
M.N. REBALEATI, RECORDER
FILE NO. FEES 20.50

201757

201757

**CERTIFICATE OF LOCATION
LODE MINING CLAIM**

TO ALL WHOM IT MAY CONCERN:

The undersigned hereby certifies that he has caused to be located the DESDANOVA 13 Lode Mining Claim in the following quarter sections:

1/4 Section Township Range Meridian

SW 19 28N 51E MT DIABLO

in Eureka County, Nevada, on September 1 2005.

Name and address of locator is:

AGENTS OF FORTUNE
2017 E 3/4 ROAD, GRAND JUNCTION, CO 81503

The Claim is approximately 1500 feet long and 600 feet wide, such that 1470 feet are claimed in a northerly direction and 30 feet in a southerly from the point of discovery (monument of location), at which the Notice of Location was posted, together with 300 feet on each side of the monument of location and center line of the Claim. The general course of the lode or vein is from the South to the North direction.

The location and markings on each corner monument are as follows:

<u>Location</u>	<u>Markings/Number</u>	<u>Description</u>
NW COR	NW COR DES	13 2"X2" WOOD POST
NE COR	NE COR DES	13 2"X2" WOOD POST
SE COR	SE COR DES	13 2"X2" WOOD POST
SW COR	SW COR DES	13 2"X2" WOOD POST

As erected on the ground, each corner monument is marked as described above by metal tags. The work of location consisted of making a claim map as provided in NRS 517.040.

Dated this 22nd day of November, 2005.

SIGNATURE OF LOCATOR:

By [Signature]
Owner, Claimant, or Agent Signature

Brent Wilson
Owner, Claimant, or Agent Name (printed)

BOOK 427 PAGE 015
OFFICIAL RECORDS
RECORDED AT THE REQUEST OF
AGENT OF FORTUNE
2005 NOV 29 PM 2:22
EUREKA COUNTY, NEVADA
M.N. REBALEATI, RECORDER
FILE NO. FEES 20.50
201758

201758

**CERTIFICATE OF LOCATION
LODE MINING CLAIM**

TO ALL WHOM IT MAY CONCERN:

The undersigned hereby certifies that he has caused to be located the DESDANOVA 14 Lode Mining Claim in the following quarter sections:

1/4 Section Township Range Meridian

SW 19 28N 51E MT DIABLO

in Eureka County, Nevada, on September 1, 2005.

Name and address of locator is:

AGENTS OF FORTUNE
2017 E 3/4 ROAD, GRAND JUNCTION, CO 81503

The Claim is approximately 1500 feet long and 600 feet wide, such that 1470 feet are claimed in a southerly direction and 30 feet in a northerly from the point of discovery (monument of location), at which the Notice of Location was posted, together with 300 feet on each side of the monument of location and center line of the Claim. The general course of the lode or vein is from the South to the North direction.

The location and markings on each corner monument are as follows:

<u>Location</u>	<u>Markings/Number</u>	<u>Description</u>
NW COR	NW COR DES	14 2"X2" WOOD POST
NE COR	NE COR DES	14 2"X2" WOOD POST
SE COR	SE COR DES	14 2"X2" WOOD POST
SW COR	SW COR DES	14 2"X2" WOOD POST

As erected on the ground, each corner monument is marked as described above by metal tags. The work of location consisted of making a claim map as provided in NRS 517.040.

Dated this 22nd day of November, 2005.

SIGNATURE OF LOCATOR:

By 
Owner, Claimant, or Agent Signature

Brent Wilson
Owner, Claimant, or Agent Name (printed)

BOOK 427 PAGE 016
OFFICIAL RECORDS
RECORDED AT THE REQUEST OF
AGENT OF FORTUNE
2005 NOV 29 PM 2:22
EUREKA COUNTY, NEVADA
M.N. REGALEATI, RECORDER
FILE NO. FEES 20.50
201759

201759

**CERTIFICATE OF LOCATION
LODE MINING CLAIM**

TO ALL WHOM IT MAY CONCERN:

The undersigned hereby certifies that he has caused to be located the DESDANOVA 15 Lode Mining Claim in the following quarter sections:

1/4 Section Township Range Meridian

SW 19 28N 51E MT DIABLO

in Eureka County, Nevada, on September 1 2005.

Name and address of locator is:

AGENTS OF FORTUNE
2017 E 1/4 ROAD, GRAND JUNCTION, CO 81503

The Claim is approximately 1500 feet long and 600 feet wide, such that 1470 feet are claimed in a northerly direction and 30 feet in a southerly from the point of discovery (monument of location), at which the Notice of Location was posted, together with 300 feet on each side of the monument of location and center line of the Claim. The general course of the lode or vein is from the South to the North direction.


The location and markings on each corner monument are as follows:

<u>Location</u>	<u>Markings/Number</u>	<u>Description</u>
NW COR	NW COR DES	15 2"X2" WOOD POST
NE COR	NE COR DES	15 2"X2" WOOD POST
SE COR	SE COR DES	15 2"X2" WOOD POST
SW COR	SW COR DES	15 2"X2" WOOD POST

As erected on the ground, each corner monument is marked as described above by metal tags. The work of location consisted of making a claim map as provided in NRS 517.040.

Dated this 22nd day of November, 2005.

SIGNATURE OF LOCATOR:

By 
Owner, Claimant, or Agent Signature

Brent Wilson
Owner, Claimant, or Agent Name (printed)

BOOK 427 PAGE 017
OFFICIAL RECORDS
RECORDED AT THE REQUEST OF
AGENT OF FORTUNE
2005 NOV 29 PM 2:22

EUREKA COUNTY, NEVADA
M.N. REBALEATI, RECORDER
FILE NO. FEES 20.50

201760

201760

BOOK 427 PAGE 018
OFFICIAL RECORDS
RECORDED AT THE REQUEST OF
AGENT OF FORTUNE
2005 NOV 29 PM 2:22

EUREKA COUNTY, NEVADA
M.H. REBALEATI, RECORDER
FILE NO. FEES 20.50

201761

**CERTIFICATE OF LOCATION
LODE MINING CLAIM**

TO ALL WHOM IT MAY CONCERN:

The undersigned hereby certifies that he has caused to be located the DESDANOVA 16 Lode Mining Claim in the following quarter sections:

1/4 Section Township Range Meridian

SW 19 28N 51E MT DIABLO

in Eureka County, Nevada, on September 1, 2005.

Name and address of locator is:

AGENTS OF FORTUNE
2017 E 3/4 ROAD, GRAND JUNCTION, CO 81503

The Claim is approximately 1500 feet long and 600 feet wide, such that 1470 feet are claimed in a southerly direction and 30 feet in a northerly from the point of discovery (monument of location), at which the Notice of Location was posted, together with 300 feet on each side of the monument of location and center line of the Claim. The general course of the lode or vein is from the South to the North direction.


The location and markings on each corner monument are as follows:

<u>Location</u>	<u>Markings/Number</u>	<u>Description</u>
NW COR	NW COR DES	16 2"X2" WOOD POST
NE COR	NE COR DES	16 2"X2" WOOD POST
SE COR	SE COR DES	16 2"X2" WOOD POST
SW COR	SW COR DES	16 2"X2" WOOD POST

As erected on the ground, each corner monument is marked as described above by metal tags. The work of location consisted of making a claim map as provided in NRS 517.040.

Dated this 22nd day of November, 2005.

SIGNATURE OF LOCATOR:

By 
Owner, Claimant, or Agent Signature

Brent Wilson
Owner, Claimant, or Agent Name (printed)

201761

**CERTIFICATE OF LOCATION
LODE MINING CLAIM**

TO ALL WHOM IT MAY CONCERN:

The undersigned hereby certifies that he has caused to be located the DESDANOVA 17 Lode Mining Claim in the following quarter sections:

1/4 Section Township Range Meridian

SE 19 28N 51E MT DIABLO

in Eureka County, Nevada, on September 2, 2005.

Name and address of locator is:

AGENTS OF FORTUNE
2017 E 1/4 ROAD, GRAND JUNCTION, CO 81503

The Claim is approximately 1500 feet long and 600 feet wide, such that 1470 feet are claimed in a northerly direction and 30 feet in a southerly from the point of discovery (monument of location), at which the Notice of Location was posted, together with 300 feet on each side of the monument of location and center line of the Claim. The general course of the lode or vein is from the South to the North direction.

The location and markings on each corner monument are as follows:

<u>Location</u>	<u>Markings/Number</u>	<u>Description</u>
NW COR	NW COR DES	17 2"X2" WOOD POST
NE COR	NE COR DES	17 2"X2" WOOD POST
SE COR	SE COR DES	17 2"X2" WOOD POST
SW COR	SW COR DES	17 2"X2" WOOD POST

As erected on the ground, each corner monument is marked as described above by metal tags. The work of location consisted of making a claim map as provided in NRS 517.040.

Dated this 22nd day of November, 2005.

SIGNATURE OF LOCATOR:

By Brent Wilson
Owner, Claimant, or Agent Signature

Brent Wilson
Owner, Claimant, or Agent Name (printed)

BOOK 427 PAGE 019
OFFICIAL RECORDS
RECORDED AT THE REQUEST OF
AGENT OF FORTUNE
2005 NOV 29 PM 2:22

EUREKA COUNTY, NEVADA
M.N. REBALEATI, RECORDER
FILE NO. FEES 20.50

201762

201762

**CERTIFICATE OF LOCATION
LODE MINING CLAIM**

TO ALL WHOM IT MAY CONCERN:

The undersigned hereby certifies that he has caused to be located the DESDANOVA 18 Lode Mining Claim in the following quarter sections:

1/4 Section Township Range Meridian

SE 19 28N 51E MT DIABLO

in Eureka County, Nevada, on September 2, 2005.

Name and address of locator is:

AGENTS OF FORTUNE
2017 E ¼ ROAD, GRAND JUNCTION, CO 81503

The Claim is approximately 1500 feet long and 600 feet wide, such that 1470 feet are claimed in a southerly direction and 30 feet in a northerly from the point of discovery (monument of location), at which the Notice of Location was posted, together with 300 feet on each side of the monument of location and center line of the Claim. The general course of the lode or vein is from the South to the North direction.


The location and markings on each corner monument are as follows:

<u>Location</u>	<u>Markings/Number</u>	<u>Description</u>
NW COR	NW COR DES	18 2"X2" WOOD POST
NE COR	NE COR DES	18 2"X2" WOOD POST
SE COR	SE COR DES	18 2"X2" WOOD POST
SW COR	SW COR DES	18 2"X2" WOOD POST

As erected on the ground, each corner monument is marked as described above by metal tags. The work of location consisted of making a claim map as provided in NRS 517.040.

Dated this 22nd day of November, 2005.

SIGNATURE OF LOCATOR:

By 
Owner, Claimant, or Agent Signature

Brent Wilson
Owner, Claimant, or Agent Name (printed)

BOOK 427 PAGE 020
OFFICIAL RECORDS
RECORDED AT THE REQUEST OF
AGENT OF FORTUNE
2005 NOV 29 PM 2:22

EUREKA COUNTY, NEVADA
M.N. REBALEATI, RECORDER
FILE NO. FEES 20.50
201763

201763

**CERTIFICATE OF LOCATION
LODE MINING CLAIM**

TO ALL WHOM IT MAY CONCERN:

The undersigned hereby certifies that he has caused to be located the DESDANOVA 19 Lode Mining Claim in the following quarter sections:

1/4 Section Township Range Meridian

SE 19 28N 51E MT DIABLO

in Eureka County, Nevada, on September 2, 2005.

Name and address of locator is:

AGENTS OF FORTUNE
2017 E 3/4 ROAD, GRAND JUNCTION, CO 81503

The Claim is approximately 1500 feet long and 600 feet wide, such that 1470 feet are claimed in a northerly direction and 30 feet in a southerly from the point of discovery (monument of location), at which the Notice of Location was posted, together with 300 feet on each side of the monument of location and center line of the Claim. The general course of the lode or vein is from the South to the North direction.

The location and markings on each corner monument are as follows:

<u>Location</u>	<u>Markings/Number</u>	<u>Description</u>
NW COR	NW COR DES	19 2"X2" WOOD POST
NE COR	NE COR DES	19 2"X2" WOOD POST
SE COR	SE COR DES	19 2"X2" WOOD POST
SW COR	SW COR DES	19 2"X2" WOOD POST

As erected on the ground, each corner monument is marked as described above by metal tags. The work of location consisted of making a claim map as provided in NRS 517.040.

Dated this 22nd day of November, 2005.

SIGNATURE OF LOCATOR:

By Brent Wilson
Owner, Claimant, or Agent Signature

Brent Wilson
Owner, Claimant, or Agent Name (printed)

BOOK 427 PAGE 021
OFFICIAL RECORDS
RECORDED AT THE REQUEST OF
AGENT OF FORTUNE
2005 NOV 29 PM 2:22

EUREKA COUNTY, NEVADA
M.N. REBALEATI, RECORDER
FILE NO. FEES 20.50

201764

201764

**CERTIFICATE OF LOCATION
LODE MINING CLAIM**

TO ALL WHOM IT MAY CONCERN:

The undersigned hereby certifies that he has caused to be located the DESDANOVA 20 Lode Mining Claim in the following quarter sections:

1/4 Section Township Range Meridian

SE 19 28N 51E MT DIABLO

in Eureka County, Nevada, on September 2, 2005.

Name and address of locator is:

AGENTS OF FORTUNE
2017 E 3/4 ROAD, GRAND JUNCTION, CO 81503

The Claim is approximately 1500 feet long and 600 feet wide, such that 1470 feet are claimed in a southerly direction and 30 feet in a northerly from the point of discovery (monument of location), at which the Notice of Location was posted, together with 300 feet on each side of the monument of location and center line of the Claim. The general course of the lode or vein is from the South to the North direction.

The location and markings on each corner monument are as follows:

<u>Location</u>	<u>Markings/Number</u>	<u>Description</u>
NW COR	NW COR DES	20 2"X2" WOOD POST
NE COR	NE COR DES	20 2"X2" WOOD POST
SE COR	SE COR DES	20 2"X2" WOOD POST
SW COR	SW COR DES	20 2"X2" WOOD POST

As erected on the ground, each corner monument is marked as described above by metal tags. The work of location consisted of making a claim map as provided in NRS 517.040.

Dated this 22nd day of November, 2005.

SIGNATURE OF LOCATOR:

By Brent Wilson
Owner, Claimant, or Agent Signature

Brent Wilson
Owner, Claimant, or Agent Name (printed)

BOOK 427 PAGE 022
OFFICIAL RECORDS
RECORDED AT THE REQUEST OF
AGENT OF FORTUNE
2005 NOV 29 PM 2:22

EUREKA COUNTY, NEVADA
M.N. REBALEATI, RECORDER
FILE NO. FEES 20.50

201765

**CERTIFICATE OF LOCATION
LODE MINING CLAIM**

TO ALL WHOM IT MAY CONCERN:

The undersigned hereby certifies that he has caused to be located the DESDANOVA 21 Lode Mining Claim in the following quarter sections:

1/4 Section Township Range Meridian

SE 19 28N 51E MT DIABLO

in Eureka County, Nevada, on September 2, 2005.

Name and address of locator is:

AGENTS OF FORTUNE
2017 E 3/4 ROAD, GRAND JUNCTION, CO 81503

The Claim is approximately 1500 feet long and 600 feet wide, such that 1470 feet are claimed in a northerly direction and 30 feet in a southerly from the point of discovery (monument of location), at which the Notice of Location was posted, together with 300 feet on each side of the monument of location and center line of the Claim. The general course of the lode or vein is from the South to the North direction.

The location and markings on each corner monument are as follows:

<u>Location</u>	<u>Markings/Number</u>	<u>Description</u>
NW COR	NW COR DES	21 2"X2" WOOD POST
NE COR	NE COR DES	21 2"X2" WOOD POST
SE COR	SE COR DES	21 2"X2" WOOD POST
SW COR	SW COR DES	21 2"X2" WOOD POST

As erected on the ground, each corner monument is marked as described above by metal tags. The work of location consisted of making a claim map as provided in NRS 517.040.

Dated this 22nd day of November, 2005.

SIGNATURE OF LOCATOR:

By Brent Wilson
Owner, Claimant, or Agent Signature

Brent Wilson
Owner, Claimant, or Agent Name (printed)

BOOK 427 PAGE 023
OFFICIAL RECORDS
RECORDED AT THE REQUEST OF
AGENT OF FORTUNE
2005 NOV 29 PM 2:22

EUREKA COUNTY, NEVADA
M.N. REBALEATI, RECORDER
FILE NO. FEES 20.50
201766

201766

**CERTIFICATE OF LOCATION
LODE MINING CLAIM**

TO ALL WHOM IT MAY CONCERN:

The undersigned hereby certifies that he has caused to be located the DESDANOVA 22 Lode Mining Claim in the following quarter sections:

1/4 Section Township Range Meridian

SE 19 28N 51E MT DIABLO

in Eureka County, Nevada, on September 2, 2005.

Name and address of locator is:

AGENTS OF FORTUNE
2017 E 1/4 ROAD, GRAND JUNCTION, CO 81503

The Claim is approximately 1500 feet long and 600 feet wide, such that 1470 feet are claimed in a southerly direction and 30 feet in a northerly from the point of discovery (monument of location), at which the Notice of Location was posted, together with 300 feet on each side of the monument of location and center line of the Claim. The general course of the lode or vein is from the South to the North direction.

The location and markings on each corner monument are as follows:

<u>Location</u>	<u>Markings/Number</u>	<u>Description</u>
NW COR	NW COR DES	22 2"X2" WOOD POST
NE COR	NE COR DES	22 2"X2" WOOD POST
SE COR	SE COR DES	22 2"X2" WOOD POST
SW COR	SW COR DES	22 2"X2" WOOD POST

As erected on the ground, each corner monument is marked as described above by metal tags. The work of location consisted of making a claim map as provided in NRS 517.040.

Dated this 22nd day of November, 2005.

SIGNATURE OF LOCATOR:

By *B. Wilson*
Owner, Claimant, or Agent Signature

Brent Wilson
Owner, Claimant, or Agent Name (printed)

BOOK 427 PAGE 024
OFFICIAL RECORDS
RECORDED AT THE REQUEST OF
AGENT OF FORTUNE
2005 NOV 29 PM 2:22
EUREKA COUNTY, NEVADA
M.N. REBALEATI, RECORDER
FILE NO. FEES 20.50
201767

201767

**CERTIFICATE OF LOCATION
LODE MINING CLAIM**

TO ALL WHOM IT MAY CONCERN:

The undersigned hereby certifies that he has caused to be located the DESDANOVA 23 Lode Mining Claim in the following quarter sections:

1/4 Section Township Range Meridian

SE 19 28N 51E MT DIABLO

in Eureka County, Nevada, on September 2, 2005.

Name and address of locator is:

AGENTS OF FORTUNE
2017 E 3/4 ROAD, GRAND JUNCTION, CO 81503

The Claim is approximately 1500 feet long and 600 feet wide, such that 1470 feet are claimed in a northerly direction and 30 feet in a southerly from the point of discovery (monument of location), at which the Notice of Location was posted, together with 300 feet on each side of the monument of location and center line of the Claim. The general course of the lode or vein is from the South to the North direction.

The location and markings on each corner monument are as follows:

<u>Location</u>	<u>Markings/Number</u>	<u>Description</u>
NW COR	NW COR DES	23 2"X2" WOOD POST
NE COR	NE COR DES	23 2"X2" WOOD POST
SE COR	SE COR DES	23 2"X2" WOOD POST
SW COR	SW COR DES	23 2"X2" WOOD POST

As erected on the ground, each corner monument is marked as described above by metal tags. The work of location consisted of making a claim map as provided in NRS 517.040.

Dated this 22nd day of November, 2005.

SIGNATURE OF LOCATOR:

By Brent Wilson
Owner, Claimant, or Agent Signature

Brent Wilson
Owner, Claimant, or Agent Name (printed)

BOOK 427 PAGE 025
OFFICIAL RECORDS
RECORDED AT THE REQUEST OF
AGENT OF FORTUNE
2005 NOV 29 PM 2:22

EUREKA COUNTY, NEVADA
M.N. REBALEATH, RECORDER
FILE NO. FEES 20.50

201768

201768

CERTIFICATE OF LOCATION
LODE MINING CLAIM

TO ALL WHOM IT MAY CONCERN:

The undersigned hereby certifies that he has caused to be located the DESDANOVA 24 Lode Mining Claim in the following quarter sections:

1/4 Section Township Range Meridian

SE 19 28N 51E MT DIABLO

in Eureka County, Nevada, on September 2, 2005.

Name and address of locator is:

AGENTS OF FORTUNE
2017 E 1/4 ROAD, GRAND JUNCTION, CO 81503

The Claim is approximately 1500 feet long and 600 feet wide, such that 1470 feet are claimed in a southerly direction and 30 feet in a northerly from the point of discovery (monument of location), at which the Notice of Location was posted, together with 300 feet on each side of the monument of location and center line of the Claim. The general course of the lode or vein is from the South to the North direction.

The location and markings on each corner monument are as follows:

<u>Location</u>	<u>Markings/Number</u>	<u>Description</u>
NW COR	NW COR DES	24 2"X2" WOOD POST
NE COR	NE COR DES	24 2"X2" WOOD POST
SE COR	SE COR DES	24 2"X2" WOOD POST
SW COR	SW COR DES	24 2"X2" WOOD POST

As erected on the ground, each corner monument is marked as described above by metal tags. The work of location consisted of making a claim map as provided in NRS 517.040.

Dated this 22nd day of November, 2005.

SIGNATURE OF LOCATOR:

By Brent Wilson
Owner, Claimant, or Agent Signature

Brent Wilson
Owner, Claimant, or Agent Name (printed)

BOOK 427 PAGE 026
OFFICIAL RECORDS
RECORDED AT THE REQUEST OF
AGENT OF FORTUNE
2005 NOV 29 PM 2:23

EUREKA COUNTY, NEVADA
M.N. REBALEATI, RECORDER
FILE NO. FEES 20.50
201769

201769

BOOK 427 PAGE 026

**CERTIFICATE OF LOCATION
LODE MINING CLAIM**

TO ALL WHOM IT MAY CONCERN:

The undersigned hereby certifies that he has caused to be located the DESDANOVA 25 Lode Mining Claim in the following quarter sections:

1/4 Section Township Range Meridian

SE 19 28N 51E MT DIABLO

in Eureka County, Nevada, on September 2, 2005.

Name and address of locator is:

AGENTS OF FORTUNE
2017 E 3/4 ROAD, GRAND JUNCTION, CO 81503

The Claim is approximately 1500 feet long and 600 feet wide, such that 1470 feet are claimed in a northerly direction and 30 feet in a southerly from the point of discovery (monument of location), at which the Notice of Location was posted, together with 300 feet on each side of the monument of location and center line of the Claim. The general course of the lode or vein is from the South to the North direction.

The location and markings on each corner monument are as follows:

<u>Location</u>	<u>Markings/Number</u>	<u>Description</u>
NW COR	NW COR DES	25 2"X2" WOOD POST
NE COR	NE COR DES	25 2"X2" WOOD POST
SE COR	SE COR DES	25 2"X2" WOOD POST
SW COR	SW COR DES	25 2"X2" WOOD POST

As erected on the ground, each corner monument is marked as described above by metal tags. The work of location consisted of making a claim map as provided in NRS 517.040.

Dated this 22nd day of November, 2005.

SIGNATURE OF LOCATOR:

By Brent Wilson
Owner, Claimant, or Agent Signature

Brent Wilson
Owner, Claimant, or Agent Name (printed)

BOOK 427 PAGE 027
OFFICIAL RECORDS
RECORDED AT THE REQUEST OF
AGENT OF FORTUNE
2005 NOV 29 PM 2:23

EUREKA COUNTY, NEVADA
M.N. REBALEATI, RECORDER
FILE NO. FEES 20.60

201770

201770

**CERTIFICATE OF LOCATION
LODE MINING CLAIM**

TO ALL WHOM IT MAY CONCERN:

The undersigned hereby certifies that he has caused to be located the DESDANOVA 26 Lode Mining Claim in the following quarter sections:

1/4 Section Township Range Meridian

SE 19 28N 51E MT DIABLO

in Eureka County, Nevada, on September 2, 2005.

Name and address of locator is:

AGENTS OF FORTUNE
2017 E 1/4 ROAD, GRAND JUNCTION, CO 81503

The Claim is approximately 1500 feet long and 600 feet wide, such that 1470 feet are claimed in a southerly direction and 30 feet in a northerly from the point of discovery (monument of location), at which the Notice of Location was posted, together with 300 feet on each side of the monument of location and center line of the Claim. The general course of the lode or vein is from the South to the North direction.

The location and markings on each corner monument are as follows:

<u>Location</u>	<u>Markings/Number</u>	<u>Description</u>
NW COR	NW COR DES	26 2"X2" WOOD POST
NE COR	NE COR DES	26 2"X2" WOOD POST
SE COR	SE COR DES	26 2"X2" WOOD POST
SW COR	SW COR DES	26 2"X2" WOOD POST

As erected on the ground, each corner monument is marked as described above by metal tags. The work of location consisted of making a claim map as provided in NRS 517.040.

Dated this 22nd day of November, 2005.

SIGNATURE OF LOCATOR:

By Brent Wilson
Owner, Claimant, or Agent Signature

Brent Wilson
Owner, Claimant, or Agent Name (printed)

BOOK 427 PAGE 028
OFFICIAL RECORDS
RECORDED AT THE REQUEST OF
AGENT OF FORTUNE
2005 NOV 29 PM 2:23

EUREKA COUNTY, NEVADA
M.N. REBALEATI, RECORDER
FILE NO. 201771 FEES 20.50

201771

**CERTIFICATE OF LOCATION
LODE MINING CLAIM**

TO ALL WHOM IT MAY CONCERN:

The undersigned hereby certifies that he has caused to be located the DESDANOVA 27 Lode Mining Claim in the following quarter sections:

1/4 Section Township Range Meridian

SW 20 28N 51E MT DIABLO

in Eureka County, Nevada, on September 2, 2005.

Name and address of locator is:

AGENTS OF FORTUNE
2017 E 1/4 ROAD, GRAND JUNCTION, CO 81503

The Claim is approximately 1500 feet long and 600 feet wide, such that 1470 feet are claimed in a northerly direction and 30 feet in a southerly from the point of discovery (monument of location), at which the Notice of Location was posted, together with 300 feet on each side of the monument of location and center line of the Claim. The general course of the lode or vein is from the South to the North direction.

The location and markings on each corner monument are as follows:

<u>Location</u>	<u>Markings/Number</u>	<u>Description</u>
NW COR	NW COR DES	27 2"x2" WOOD POST
NE COR	NE COR DES	27 2"x2" WOOD POST
SE COR	SE COR DES	27 2"x2" WOOD POST
SW COR	SW COR DES	27 2"x2" WOOD POST

As erected on the ground, each corner monument is marked as described above by metal tags. The work of location consisted of making a claim map as provided in NRS 517.040.

Dated this 22nd day of November, 2005.

SIGNATURE OF LOCATOR:

By Brent Wilson
Owner, Claimant, or Agent Signature

Brent Wilson
Owner, Claimant, or Agent Name (printed)

BOOK 427 PAGE 029
OFFICIAL RECORDS
RECORDED AT THE REQUEST OF
AGENT OF FORTUNE
2005 NOV 29 PM 2:23

EUREKA COUNTY, NEVADA
M.N. REBALEATI, RECORDER
FILE NO. FEES 20.50

201772

201772

**CERTIFICATE OF LOCATION
LODE MINING CLAIM**

TO ALL WHOM IT MAY CONCERN:

The undersigned hereby certifies that he has caused to be located the DESDANOVA 28 Lode Mining Claim in the following quarter sections:

1/4 Section Township Range Meridian

SW 20 28N 51E MT DIABLO

in Eureka County, Nevada, on September 2, 2005.

Name and address of locator is:

AGENTS OF FORTUNE
2017 E 1/4 ROAD, GRAND JUNCTION, CO 81503

The Claim is approximately 1500 feet long and 600 feet wide, such that 1470 feet are claimed in a southerly direction and 30 feet in a northerly from the point of discovery (monument of location), at which the Notice of Location was posted, together with 300 feet on each side of the monument of location and center line of the Claim. The general course of the lode or vein is from the South to the North direction.


The location and markings on each corner monument are as follows:

<u>Location</u>	<u>Markings/Number</u>	<u>Description</u>
NW COR	NW COR DES	28 2"X2" WOOD POST
NE COR	NE COR DES	28 2"X2" WOOD POST
SE COR	SE COR DES	28 2"X2" WOOD POST
SW COR	SW COR DES	28 2"X2" WOOD POST

As erected on the ground, each corner monument is marked as described above by metal tags. The work of location consisted of making a claim map as provided in NRS 517.040.

Dated this 22nd day of November, 2005.

SIGNATURE OF LOCATOR:

By 
Owner, Claimant, or Agent Signature

Brent Wilson
Owner, Claimant, or Agent Name (printed)

BOOK 427 PAGE 030
OFFICIAL RECORDS
RECORDED AT THE REQUEST OF
AGENT OF FORTUNE
2005 NOV 29 PM 2:23

EUREKA COUNTY, NEVADA
M.N. REBALEATI, RECORDER
FILE NO. 201773 FEES 20.50

201773

**CERTIFICATE OF LOCATION
LODE MINING CLAIM**

TO ALL WHOM IT MAY CONCERN:

The undersigned hereby certifies that he has caused to be located the DESDANOVA 29 Lode Mining Claim in the following quarter sections:

1/4 Section Township Range Meridian

SW 20 28N 51E MT DIABLO

in Eureka County, Nevada, on September 2, 2005.

Name and address of locator is:

AGENTS OF FORTUNE
2017 E 1/4 ROAD, GRAND JUNCTION, CO 81503

The Claim is approximately 1500 feet long and 600 feet wide, such that 1470 feet are claimed in a northerly direction and 30 feet in a southerly from the point of discovery (monument of location), at which the Notice of Location was posted, together with 300 feet on each side of the monument of location and center line of the Claim. The general course of the lode or vein is from the South to the North direction.


The location and markings on each corner monument are as follows:

<u>Location</u>	<u>Markings/Number</u>	<u>Description</u>
NW COR	NW COR DES	29 2"X2" WOOD POST
NE COR	NE COR DES	29 2"X2" WOOD POST
SE COR	SE COR DES	29 2"X2" WOOD POST
SW COR	SW COR DES	29 2"X2" WOOD POST

As erected on the ground, each corner monument is marked as described above by metal tags. The work of location consisted of making a claim map as provided in NRS 517.040.

Dated this 22nd day of November, 2005.

SIGNATURE OF LOCATOR:

By 
Owner, Claimant, or Agent Signature

Brent Wilson
Owner, Claimant, or Agent Name (printed)

BOOK 427 PAGE 031
OFFICIAL RECORDS
RECORDED AT THE REQUEST OF
AGENT OF FORTUNE
2005 NOV 29 PM 2:23

EUREKA COUNTY, NEVADA
M.N. REBALEATI, RECORDER
FILE NO. FEES 20.50

201774

201774

CERTIFICATE OF LOCATION
LODE MINING CLAIM

TO ALL WHOM IT MAY CONCERN:

The undersigned hereby certifies that he has caused to be located the DESDANOVA 30 Lode Mining Claim in the following quarter sections:

1/4 Section Township Range Meridian

SW 20 28N 51E MT DIABLO

in Eureka County, Nevada, on September 2, 2005.

Name and address of locator is:

AGENTS OF FORTUNE
2017 E 1/4 ROAD, GRAND JUNCTION, CO 81503

The Claim is approximately 1500 feet long and 600 feet wide, such that 1470 feet are claimed in a southerly direction and 30 feet in a northerly from the point of discovery (monument of location), at which the Notice of Location was posted, together with 300 feet on each side of the monument of location and center line of the Claim. The general course of the lode or vein is from the South to the North direction.

The location and markings on each corner monument are as follows:

<u>Location</u>	<u>Markings/Number</u>	<u>Description</u>
NW COR	NW COR DES	30 2"X2" WOOD POST
NE COR	NE COR DES	30 2"X2" WOOD POST
SE COR	SE COR DES	30 2"X2" WOOD POST
SW COR	SW COR DES	30 2"X2" WOOD POST

As erected on the ground, each corner monument is marked as described above by metal tags. The work of location consisted of making a claim map as provided in NRS 517.040.

Dated this 22nd day of November, 2005.

SIGNATURE OF LOCATOR:

By Brent Wilson
Owner, Claimant, or Agent Signature

Brent Wilson
Owner, Claimant, or Agent Name (printed)

BOOK 427 PAGE 032
OFFICIAL RECORDS
RECORDED AT THE REQUEST OF
AGENT OF FORTUNE
2005 NOV 29 PM 2:23

EUREKA COUNTY, NEVADA
M.N. REBALEATI, RECORDER
FILE NO. 201775
FEES 20.50

201775

CERTIFICATE OF LOCATION
LODE MINING CLAIM

TO ALL WHOM IT MAY CONCERN:

The undersigned hereby certifies that he has caused to be located the DESDANOVA 31 Lode Mining Claim in the following quarter sections:

1/4 Section Township Range Meridian

SW 20 28N 51E MT DIABLO

in Eureka County, Nevada, on September 2, 2005.

Name and address of locator is:

AGENTS OF FORTUNE
2017 E 1/4 ROAD, GRAND JUNCTION, CO 81503

The Claim is approximately 1500 feet long and 600 feet wide, such that 1470 feet are claimed in a northerly direction and 30 feet in a southerly from the point of discovery (monument of location), at which the Notice of Location was posted, together with 300 feet on each side of the monument of location and center line of the Claim. The general course of the lode or vein is from the South to the North direction.

The location and markings on each corner monument are as follows:

<u>Location</u>	<u>Markings/Number</u>	<u>Description</u>
NW COR	NW COR DES	31 2"X2" WOOD POST
NE COR	NE COR DES	31 2"X2" WOOD POST
SE COR	SE COR DES	31 2"X2" WOOD POST
SW COR	SW COR DES	31 2"X2" WOOD POST

As erected on the ground, each corner monument is marked as described above by metal tags. The work of location consisted of making a claim map as provided in NRS 517.040.

Dated this 22nd day of November, 2005.

SIGNATURE OF LOCATOR:

By B. Wilson
Owner, Claimant, or Agent Signature

Brent Wilson
Owner, Claimant, or Agent Name (printed)

BOOK 427 PAGE 033
OFFICIAL RECORDS
RECORDED AT THE REQUEST OF
AGENT OF FORTUNE
2005 NOV 29 PM 2:23

EUREKA COUNTY, NEVADA
M.N. REBALEATI, RECORDER
FILE NO. FEES 20.50

201776

201776

BOOK 427 PAGE 033

**CERTIFICATE OF LOCATION
LODE MINING CLAIM**

TO ALL WHOM IT MAY CONCERN:

The undersigned hereby certifies that he has caused to be located the DESDANOVA 32 Lode Mining Claim in the following quarter sections:

1/4 Section Township Range Meridian

SW 20 28N 51E MT DIABLO

in Eureka County, Nevada, on September 2, 2005.

Name and address of locator is:

AGENTS OF FORTUNE
2017 E 1/4 ROAD, GRAND JUNCTION, CO 81503

The Claim is approximately 1500 feet long and 600 feet wide, such that 1470 feet are claimed in a southerly direction and 30 feet in a northerly from the point of discovery (monument of location), at which the Notice of Location was posted, together with 300 feet on each side of the monument of location and center line of the Claim. The general course of the lode or vein is from the South to the North direction.


The location and markings on each corner monument are as follows:

<u>Location</u>	<u>Markings/Number</u>	<u>Description</u>
NW COR	NW COR DES	32 2"X2" WOOD POST
NE COR	NE COR DES	32 2"X2" WOOD POST
SE COR	SE COR DES	32 2"X2" WOOD POST
SW COR	SW COR DES	32 2"X2" WOOD POST

As erected on the ground, each corner monument is marked as described above by metal tags. The work of location consisted of making a claim map as provided in NRS 517.040.

Dated this 22nd day of November, 2005.

SIGNATURE OF LOCATOR:

By 
Owner, Claimant, or Agent Signature

Brent Wilson
Owner, Claimant, or Agent Name (printed)

BOOK 427 PAGE 034
OFFICIAL RECORDS
RECORDED AT THE REQUEST OF
AGENT OF FORTUNE
2005 NOV 29 PM 2:23

EUREKA COUNTY, NEVADA
M.N. REBALEATI, RECORDER
FILE NO. FEES 20.50

201777

201777

CERTIFICATE OF LOCATION
LODE MINING CLAIM

TO ALL WHOM IT MAY CONCERN:

The undersigned hereby certifies that he has caused to be located the DESDANOVA 33 Lode Mining Claim in the following quarter sections:

1/4 Section Township Range Meridian

SW 20 28N 51E MT DIABLO

in Eureka County, Nevada, on September 2, 2005.

Name and address of locator is:

AGENTS OF FORTUNE
2017 E 1/4 ROAD, GRAND JUNCTION, CO 81503

The Claim is approximately 1500 feet long and 600 feet wide, such that 1470 feet are claimed in a northerly direction and 30 feet in a southerly from the point of discovery (monument of location), at which the Notice of Location was posted, together with 300 feet on each side of the monument of location and center line of the Claim. The general course of the lode or vein is from the South to the North direction.

The location and markings on each corner monument are as follows:

<u>Location</u>	<u>Markings/Number</u>	<u>Description</u>
NW COR	NW COR DES	33 2"X2" WOOD POST
NE COR	NE COR DES	33 2"X2" WOOD POST
SE COR	SE COR DES	33 2"X2" WOOD POST
SW COR	SW COR DES	33 2"X2" WOOD POST

As erected on the ground, each corner monument is marked as described above by metal tags. The work of location consisted of making a claim map as provided in NRS 517.040.

Dated this 22nd day of November, 2005.

SIGNATURE OF LOCATOR:

By B. Wilson
Owner, Claimant, or Agent Signature

Brent Wilson
Owner, Claimant, or Agent Name (printed)

BOOK 427 PAGE 035
OFFICIAL RECORDS
RECORDED AT THE REQUEST OF
AGENT OF FORTUNE
2005 NOV 29 PM 2:23

EUREKA COUNTY, NEVADA
H.N. REBALEATI, RECORDER
FILE NO. 201778 FEES 20.50

201778

**CERTIFICATE OF LOCATION
LODE MINING CLAIM**

TO ALL WHOM IT MAY CONCERN:

The undersigned hereby certifies that he has caused to be located the DESDANOVA 34 Lode Mining Claim in the following quarter sections:

1/4 Section Township Range Meridian

SW 20 28N 51E MT DIABLO

in Eureka County, Nevada, on September 2, 2005.

Name and address of locator is:

AGENTS OF FORTUNE
2017 E 1/2 ROAD, GRAND JUNCTION, CO 81503

The Claim is approximately 1500 feet long and 600 feet wide, such that 1470 feet are claimed in a southerly direction and 30 feet in a northerly from the point of discovery (monument of location), at which the Notice of Location was posted, together with 300 feet on each side of the monument of location and center line of the Claim. The general course of the lode or vein is from the South to the North direction.

The location and markings on each corner monument are as follows:

<u>Location</u>	<u>Markings/Number</u>	<u>Description</u>
NW COR	NW COR DES	34 2"X2" WOOD POST
NE COR	NE COR DES	34 2"X2" WOOD POST
SE COR	SE COR DES	34 2"X2" WOOD POST
SW COR	SW COR DES	34 2"X2" WOOD POST

As erected on the ground, each corner monument is marked as described above by metal tags. The work of location consisted of making a claim map as provided in NRS 517.040.

Dated this 22nd day of November, 2005.

SIGNATURE OF LOCATOR:

By Brent Wilson
Owner, Claimant, or Agent Signature

Brent Wilson
Owner, Claimant, or Agent Name (printed)

BOOK 427 PAGE 036
OFFICIAL RECORDS
RECORDED AT THE REQUEST OF
AGENT OF FORTUNE
2005 NOV 29 PM 2:23

EUREKA COUNTY, NEVADA
M.N. REBALEATI, RECORDER
FILE NO. FEES 20.50

201779

201779

**CERTIFICATE OF LOCATION
LODE MINING CLAIM**

TO ALL WHOM IT MAY CONCERN:

The undersigned hereby certifies that he has caused to be located the DESDANOVA 35 Lode Mining Claim in the following quarter sections:

1/4 Section Township Range Meridian

NW 24 28N 50E MT DIABLO

in Eureka County, Nevada, on September 1 2005.

Name and address of locator is:

AGENTS OF FORTUNE
2017 E 3/4 ROAD, GRAND JUNCTION, CO 81503

The Claim is approximately 1500 feet long and 600 feet wide, such that 1470 feet are claimed in a northerly direction and 30 feet in a southerly from the point of discovery (monument of location), at which the Notice of Location was posted, together with 300 feet on each side of the monument of location and center line of the Claim. The general course of the lode or vein is from the South to the North direction.

The location and markings on each corner monument are as follows:

<u>Location</u>	<u>Markings/Number</u>	<u>Description</u>
NW COR	NW COR DES	35 2"X2" WOOD POST
NE COR	NE COR DES	35 2"X2" WOOD POST
SE COR	SE COR DES	35 2"X2" WOOD POST
SW COR	SW COR DES	35 2"X2" WOOD POST

As erected on the ground, each corner monument is marked as described above by metal tags. The work of location consisted of making a claim map as provided in NRS 517.040.

Dated this 22nd day of November, 2005.

SIGNATURE OF LOCATOR:

By BW Wilson
Owner, Claimant, or Agent Signature

Brent Wilson
Owner, Claimant, or Agent Name (printed)

BOOK 427 PAGE 037
OFFICIAL RECORDS
RECORDED AT THE REQUEST OF
AGENT OF FORTUNE
2005 NOV 29 PM 2:23

EUREKA COUNTY, NEVADA
M.N. REBALEATI, RECORDER
FILE NO. FEES 20.50

201780

201780

CERTIFICATE OF LOCATION
LODE MINING CLAIM

TO ALL WHOM IT MAY CONCERN:

The undersigned hereby certifies that he has caused to be located the DESDANOVA 36 Lode Mining Claim in the following quarter sections:

1/4 Section Township Range Meridian

NW 24 28N 50E MT DIABLO

in Eureka County, Nevada, on September 1 2005.

Name and address of locator is:

AGENTS OF FORTUNE
2017 E 1/4 ROAD, GRAND JUNCTION, CO 81503

The Claim is approximately 1500 feet long and 600 feet wide, such that 1470 feet are claimed in a southerly direction and 30 feet in a northerly from the point of discovery (monument of location), at which the Notice of Location was posted, together with 300 feet on each side of the monument of location and center line of the Claim. The general course of the lode or vein is from the South to the North direction.

The location and markings on each corner monument are as follows:

<u>Location</u>	<u>Markings/Number</u>	<u>Description</u>
NW COR	NW COR DES	36 2"X2" WOOD POST
NE COR	NE COR DES	36 2"X2" WOOD POST
SE COR	SE COR DES	36 2"X2" WOOD POST
SW COR	SW COR DES	36 2"X2" WOOD POST

As erected on the ground, each corner monument is marked as described above by metal tags. The work of location consisted of making a claim map as provided in NRS 517.040.

Dated this 22nd day of November, 2005.

SIGNATURE OF LOCATOR:

By BW Wilson
Owner, Claimant, or Agent Signature

Brent Wilson
Owner, Claimant, or Agent Name (printed)

BOOK 427 PAGE 038
OFFICIAL RECORDS
RECORDED AT THE REQUEST OF
AGENT OF FORTUNE
2005 NOV 29 PM 2:23

EUREKA COUNTY, NEVADA
M.N. REBALEATI, RECORDER
FILE NO. FEES 20.50
201781

201781

**CERTIFICATE OF LOCATION
LODE MINING CLAIM**

TO ALL WHOM IT MAY CONCERN:

The undersigned hereby certifies that he has caused to be located the DESDANOVA 37 Lode Mining Claim in the following quarter sections:

1/4 Section Township Range Meridian

NW 24 28N 50E MT DIABLO

in Eureka County, Nevada, on September 1 2005.

Name and address of locator is:

AGENTS OF FORTUNE
2017 E 3/4 ROAD, GRAND JUNCTION, CO 81503

The Claim is approximately 1500 feet long and 600 feet wide, such that 1470 feet are claimed in a northerly direction and 30 feet in a southerly from the point of discovery (monument of location), at which the Notice of Location was posted, together with 300 feet on each side of the monument of location and center line of the Claim. The general course of the lode or vein is from the South to the North direction.

The location and markings on each corner monument are as follows:

<u>Location</u>	<u>Markings/Number</u>	<u>Description</u>
NW COR	NW COR DES	37 2"X2" WOOD POST
NE COR	NE COR DES	37 2"X2" WOOD POST
SE COR	SE COR DES	37 2"X2" WOOD POST
SW COR	SW COR DES	37 2"X2" WOOD POST

As erected on the ground, each corner monument is marked as described above by metal tags. The work of location consisted of making a claim map as provided in NRS 517.040.

Dated this 22nd day of November, 2005.

SIGNATURE OF LOCATOR:

By Brent Wilson
Owner, Claimant, or Agent Signature

Brent Wilson
Owner, Claimant, or Agent Name (printed)

BOOK 427 PAGE 039
OFFICIAL RECORDS
RECORDED AT THE REQUEST OF
AGENT OF FORTUNE
2005 NOV 29 PM 2:24

EUREKA COUNTY, NEVADA
M.N. REBALEATI, RECORDER
FILE NO. FEES 20.50

201782

201782

CERTIFICATE OF LOCATION
LODE MINING CLAIM

TO ALL WHOM IT MAY CONCERN:

The undersigned hereby certifies that he has caused to be located the DESDANOVA 38 Lode Mining Claim in the following quarter sections:

1/4 Section Township Range Meridian

NW 24 28N 50E MT DIABLO

in Eureka County, Nevada, on September 1 2005.

Name and address of locator is:

AGENTS OF FORTUNE
2017 E ¾ ROAD, GRAND JUNCTION, CO 81503

The Claim is approximately 1500 feet long and 600 feet wide, such that 1470 feet are claimed in a southerly direction and 30 feet in a northerly from the point of discovery (monument of location), at which the Notice of Location was posted, together with 300 feet on each side of the monument of location and center line of the Claim. The general course of the lode or vein is from the South to the North direction.

The location and markings on each corner monument are as follows:

<u>Location</u>	<u>Markings/Number</u>	<u>Description</u>
NW COR	NW COR DES	38 2"X2" WOOD POST
NE COR	NE COR DES	38 2"X2" WOOD POST
SE COR	SE COR DES	38 2"X2" WOOD POST
SW COR	SW COR DES	38 2"X2" WOOD POST

As erected on the ground, each corner monument is marked as described above by metal tags. The work of location consisted of making a claim map as provided in NRS 517.040.

Dated this 22nd day of November, 2005.

SIGNATURE OF LOCATOR:

By BW Wilson
Owner, Claimant, or Agent Signature

Brent Wilson
Owner, Claimant, or Agent Name (printed)

BOOK 427 PAGE 040
OFFICIAL RECORDS
RECORDED AT THE REQUEST OF
AGENT OF FORTUNE
2005 NOV 29 PM 2:24

EUREKA COUNTY, NEVADA
M.N. REBALEATI, RECORDER
FILE NO. FEES 20.50

201783

201783

**CERTIFICATE OF LOCATION
LODE MINING CLAIM**

TO ALL WHOM IT MAY CONCERN:

The undersigned hereby certifies that he has caused to be located the DESDANOVA 39 Lode Mining Claim in the following quarter sections:

1/4 Section Township Range Meridian

NW 24 28N 50E MT DIABLO

in Eureka County, Nevada, on September 1 2005.

Name and address of locator is:

AGENTS OF FORTUNE
2017 E ¾ ROAD, GRAND JUNCTION, CO 81503

The Claim is approximately 1500 feet long and 600 feet wide, such that 1470 feet are claimed in a northerly direction and 30 feet in a southerly from the point of discovery (monument of location), at which the Notice of Location was posted, together with 300 feet on each side of the monument of location and center line of the Claim. The general course of the lode or vein is from the South to the North direction.

The location and markings on each corner monument are as follows:

<u>Location</u>	<u>Markings/Number</u>	<u>Description</u>
NW COR	NW COR DES	39 2"X2" WOOD POST
NE COR	NE COR DES	39 2"X2" WOOD POST
SE COR	SE COR DES	39 2"X2" WOOD POST
SW COR	SW COR DES	39 2"X2" WOOD POST

As erected on the ground, each corner monument is marked as described above by metal tags. The work of location consisted of making a claim map as provided in NRS 517.040.

Dated this 22nd day of November, 2005.

SIGNATURE OF LOCATOR:

By B. Wilson
Owner, Claimant, or Agent Signature

Brent Wilson
Owner, Claimant, or Agent Name (printed)

BOOK 427 PAGE 041
OFFICIAL RECORDS
RECORDED AT THE REQUEST OF
AGENT OF FORTUNE
2005 NOV 29 PM 2:24

EUREKA COUNTY, NEVADA
M.N. REBALEATI, RECORDER
FILE NO. 201784 FEES 20.50

201784

CERTIFICATE OF LOCATION
LODE MINING CLAIM

TO ALL WHOM IT MAY CONCERN:

The undersigned hereby certifies that he has caused to be located the DESDANOVA 40 Lode Mining Claim in the following quarter sections:

1/4 Section Township Range Meridian

NW 24 28N 50E MT DIABLO

in Eureka County, Nevada, on September 1 2005.

Name and address of locator is:

AGENTS OF FORTUNE
2017 E 1/4 ROAD, GRAND JUNCTION, CO 81503

The Claim is approximately 1500 feet long and 600 feet wide, such that 1470 feet are claimed in a southerly direction and 30 feet in a northerly from the point of discovery (monument of location), at which the Notice of Location was posted, together with 300 feet on each side of the monument of location and center line of the Claim. The general course of the lode or vein is from the South to the North direction.

The location and markings on each corner monument are as follows:

<u>Location</u>	<u>Markings/Number</u>	<u>Description</u>
NW COR	NW COR DES	40 2"X2" WOOD POST
NE COR	NE COR DES	40 2"X2" WOOD POST
SE COR	SE COR DES	40 2"X2" WOOD POST
SW COR	SW COR DES	40 2"X2" WOOD POST

As erected on the ground, each corner monument is marked as described above by metal tags. The work of location consisted of making a claim map as provided in NRS 517.040.

Dated this 22nd day of November, 2005.

SIGNATURE OF LOCATOR:

By B. Wilson
Owner, Claimant, or Agent Signature

Brent Wilson
Owner, Claimant, or Agent Name (printed)

BOOK 427 PAGE 042
OFFICIAL RECORDS
RECORDED AT THE EUREKA COUNTY
AGENT OF FORTUNE
2005 NOV 29 PM 2:24
EUREKA COUNTY, NEVADA
M.N. REGALEATI, RECORDER
FILE NO. 201785
FEES 20.50

201785

BOOK 427 PAGE 042

**CERTIFICATE OF LOCATION
LODE MINING CLAIM**

TO ALL WHOM IT MAY CONCERN:

The undersigned hereby certifies that he has caused to be located the DESDANOVA 41 Lode Mining Claim in the following quarter sections:

1/4 Section Township Range Meridian

NW 24 28N 50E MT DIABLO

in Eureka County, Nevada, on September 1 2005.

Name and address of locator is:

AGENTS OF FORTUNE
2017 E 3/4 ROAD, GRAND JUNCTION, CO 81503

The Claim is approximately 1500 feet long and 600 feet wide, such that 1470 feet are claimed in a northerly direction and 30 feet in a southerly from the point of discovery (monument of location), at which the Notice of Location was posted, together with 300 feet on each side of the monument of location and center line of the Claim. The general course of the lode or vein is from the South to the North direction.

The location and markings on each corner monument are as follows:

<u>Location</u>	<u>Markings/Number</u>	<u>Description</u>
NW COR	NW COR DES	41 2"X2" WOOD POST
NE COR	NE COR DES	41 2"X2" WOOD POST
SE COR	SE COR DES	41 2"X2" WOOD POST
SW COR	SW COR DES	41 2"X2" WOOD POST

As erected on the ground, each corner monument is marked as described above by metal tags. The work of location consisted of making a claim map as provided in NRS 517.040.

Dated this 22nd day of November, 2005.

SIGNATURE OF LOCATOR:

By Brent Wilson
Owner, Claimant, or Agent Signature

Brent Wilson
Owner, Claimant, or Agent Name (printed)

BOOK 427 PAGE 043
OFFICIAL RECORDS
RECORDED AT THE REQUEST OF
AGENT OF FORTUNE
2005 NOV 29 PM 2:24

EUREKA COUNTY, NEVADA
M.N. REBALEATI, RECORDER
FILE NO. 201786
FEES 20.50

201786

**CERTIFICATE OF LOCATION
LODE MINING CLAIM**

TO ALL WHOM IT MAY CONCERN:

The undersigned hereby certifies that he has caused to be located the DESDANOVA 42 Lode Mining Claim in the following quarter sections:

1/4 Section Township Range Meridian

NW 24 28N 50E MT DIABLO

in Eureka County, Nevada, on September 1 2005.

Name and address of locator is:

AGENTS OF FORTUNE
2017 E 1/4 ROAD, GRAND JUNCTION, CO 81503

The Claim is approximately 1500 feet long and 600 feet wide, such that 1470 feet are claimed in a southerly direction and 30 feet in a northerly from the point of discovery (monument of location), at which the Notice of Location was posted, together with 300 feet on each side of the monument of location and center line of the Claim. The general course of the lode or vein is from the South to the North direction.

The location and markings on each corner monument are as follows:

<u>Location</u>	<u>Markings/Number</u>	<u>Description</u>
NW COR	NW COR DES	42 2"X2" WOOD POST
NE COR	NE COR DES	42 2"X2" WOOD POST
SE COR	SE COR DES	42 2"X2" WOOD POST
SW COR	SW COR DES	42 2"X2" WOOD POST

As erected on the ground, each corner monument is marked as described above by metal tags. The work of location consisted of making a claim map as provided in NRS 517.040.

Dated this 22nd day of November, 2005.

SIGNATURE OF LOCATOR:

By B. Wilson
Owner, Claimant, or Agent Signature

Brent Wilson
Owner, Claimant, or Agent Name (printed)

201787

BOOK 427 PAGE 044

BOOK 427 PAGE 044
OFFICIAL RECORDS
RECORDED AT THE REQUEST OF
AGENT OF FORTUNE
2005 NOV 29 PM 2:24

EUREKA COUNTY, NEVADA
M.N. REBALEATI, RECORDER
FILE NO. **201787** FEES \$20.50

CERTIFICATE OF LOCATION
LODE MINING CLAIM

TO ALL WHOM IT MAY CONCERN:

The undersigned hereby certifies that he has caused to be located the DESDANOVA 43 Lode Mining Claim in the following quarter sections:

1/4 Section Township Range Meridian

NW 24 28N 50E MT DIABLO

in Eureka County, Nevada, on September 1 2005.

Name and address of locator is:

AGENTS OF FORTUNE
2017 E 3/4 ROAD, GRAND JUNCTION, CO 81503

The Claim is approximately 1500 feet long and 600 feet wide, such that 1470 feet are claimed in a northerly direction and 30 feet in a southerly from the point of discovery (monument of location), at which the Notice of Location was posted, together with 300 feet on each side of the monument of location and center line of the Claim. The general course of the lode or vein is from the South to the North direction.

The location and markings on each corner monument are as follows:

<u>Location</u>	<u>Markings/Number</u>	<u>Description</u>
NW COR	NW COR DES	43 2"X2" WOOD POST
NE COR	NE COR DES	43 2"X2" WOOD POST
SE COR	SE COR DES	43 2"X2" WOOD POST
SW COR	SW COR DES	43 2"X2" WOOD POST

As erected on the ground, each corner monument is marked as described above by metal tags. The work of location consisted of making a claim map as provided in NRS 517.040.

Dated this 22nd day of November, 2005.

SIGNATURE OF LOCATOR:

By B. Wilson
Owner, Claimant, or Agent Signature

Brent Wilson
Owner, Claimant, or Agent Name (printed)

BOOK 427 PAGE 045
OFFICIAL RECORDS
RECORDED AT THE REQUEST OF
AGENT OF FORTUNE
2005 NOV 29 PM 2:25

EUREKA COUNTY, NEVADA
M.N. REBALEATI, RECORDER
FILE NO. **201788** FEES 20.50

201788

BOOK 427 PAGE 045

CERTIFICATE OF LOCATION
LODE MINING CLAIM

TO ALL WHOM IT MAY CONCERN:

The undersigned hereby certifies that he has caused to be located the DESDANOVA 44 Lode Mining Claim in the following quarter sections:

1/4 Section Township Range Meridian

NW 24 28N 50E MT DIABLO

in Eureka County, Nevada, on September 1 2005.

Name and address of locator is:

AGENTS OF FORTUNE
2017 E 1/4 ROAD, GRAND JUNCTION, CO 81503

The Claim is approximately 1500 feet long and 600 feet wide, such that 1470 feet are claimed in a southerly direction and 30 feet in a northerly from the point of discovery (monument of location), at which the Notice of Location was posted, together with 300 feet on each side of the monument of location and center line of the Claim. The general course of the lode or vein is from the South to the North direction.

The location and markings on each corner monument are as follows:

<u>Location</u>	<u>Markings/Number</u>	<u>Description</u>
NW COR	NW COR DES	44 2"X2" WOOD POST
NE COR	NE COR DES	44 2"X2" WOOD POST
SE COR	SE COR DES	44 2"X2" WOOD POST
SW COR	SW COR DES	44 2"X2" WOOD POST

As erected on the ground, each corner monument is marked as described above by metal tags. The work of location consisted of making a claim map as provided in NRS 517.040.

Dated this 22nd day of November, 2005.

SIGNATURE OF LOCATOR:

By B. Wilson
Owner, Claimant, or Agent Signature

Brent Wilson
Owner, Claimant, or Agent Name (printed)

BOOK 427 PAGE 046
OFFICIAL RECORDS
RECORDED AT THE REQUEST OF
AGENT OF FORTUNE
2005 NOV 29 PM 2:25

EUREKA COUNTY, NEVADA
M.N. REBALEATI, RECORDER
FILE NO. FEES \$20.50

201789

201789

**CERTIFICATE OF LOCATION
LODE MINING CLAIM**

TO ALL WHOM IT MAY CONCERN:

The undersigned hereby certifies that he has caused to be located the DESDANOVA 45 Lode Mining Claim in the following quarter sections:

1/4 Section Township Range Meridian

NE 24 28N 50E MT DIABLO

in Eureka County, Nevada, on September 1 2005.

Name and address of locator is:

AGENTS OF FORTUNE
2017 E 1/4 ROAD, GRAND JUNCTION, CO 81503

The Claim is approximately 1500 feet long and 600 feet wide, such that 1470 feet are claimed in a northerly direction and 30 feet in a southerly from the point of discovery (monument of location), at which the Notice of Location was posted, together with 300 feet on each side of the monument of location and center line of the Claim. The general course of the lode or vein is from the South to the North direction.

The location and markings on each corner monument are as follows:

<u>Location</u>	<u>Markings/Number</u>	<u>Description</u>
NW COR	NW COR DES	45 2"X2" WOOD POST
NE COR	NE COR DES	45 2"X2" WOOD POST
SE COR	SE COR DES	45 2"X2" WOOD POST
SW COR	SW COR DES	45 2"X2" WOOD POST

As erected on the ground, each corner monument is marked as described above by metal tags. The work of location consisted of making a claim map as provided in NRS 517.040.

Dated this 22nd day of November, 2005.

SIGNATURE OF LOCATOR:

By B. Wilson
Owner, Claimant, or Agent Signature

Brent Wilson
Owner, Claimant, or Agent Name (printed)

BOOK 427 PAGE 047
OFFICIAL RECORDS
RECORDED AT THE REQUEST OF
AGENT OF FORTUNE
2005 NOV 29 PM 2:25

EUREKA COUNTY, NEVADA
M.N. REBALEATH, RECORDER
FILE NO. **201790** FEES 20.50

201790

**CERTIFICATE OF LOCATION
LODE MINING CLAIM**

TO ALL WHOM IT MAY CONCERN:

The undersigned hereby certifies that he has caused to be located the DESDANOVA 46 Lode Mining Claim in the following quarter sections:

1/4 Section Township Range Meridian

NE 24 28N 50E MT DIABLO

in Eureka County, Nevada, on September 1 2005.

Name and address of locator is:

AGENTS OF FORTUNE
2017 E 1/4 ROAD, GRAND JUNCTION, CO 81503

The Claim is approximately 1500 feet long and 600 feet wide, such that 1470 feet are claimed in a southerly direction and 30 feet in a northerly from the point of discovery (monument of location), at which the Notice of Location was posted, together with 300 feet on each side of the monument of location and center line of the Claim. The general course of the lode or vein is from the South to the North direction.

The location and markings on each corner monument are as follows:

<u>Location</u>	<u>Markings/Number</u>	<u>Description</u>
NW COR	NW COR DES	46 2"X2" WOOD POST
NE COR	NE COR DES	46 2"X2" WOOD POST
SE COR	SE COR DES	46 2"X2" WOOD POST
SW COR	SW COR DES	46 2"X2" WOOD POST

As erected on the ground, each corner monument is marked as described above by metal tags. The work of location consisted of making a claim map as provided in NRS 517.040.

Dated this 22nd day of November, 2005.

SIGNATURE OF LOCATOR:

By B. Wilson
Owner, Claimant, or Agent Signature

Brent Wilson
Owner, Claimant, or Agent Name (printed)

BOOK 427 PAGE 048
OFFICIAL RECORDS
RECORDED AT THE REQUEST OF
AGENT OF FORTUNE
2005 NOV 29 PM 2:25

EUREKA COUNTY, NEVADA
M.N. REBALEATI, RECORDER
FILE NO. FEES 20.50

201791

201791

BOOK 427 PAGE 048

CERTIFICATE OF LOCATION
LODE MINING CLAIM

TO ALL WHOM IT MAY CONCERN:

The undersigned hereby certifies that he has caused to be located the DESDANOVA 47 Lode Mining Claim in the following quarter sections:

1/4 Section Township Range Meridian

NE 24 28N 50E MT DIABLO

in Eureka County, Nevada, on September 1 2005.

Name and address of locator is:

AGENTS OF FORTUNE
2017 E 1/4 ROAD, GRAND JUNCTION, CO 81503

The Claim is approximately 1500 feet long and 600 feet wide, such that 1470 feet are claimed in a northerly direction and 30 feet in a southerly from the point of discovery (monument of location), at which the Notice of Location was posted, together with 300 feet on each side of the monument of location and center line of the Claim. The general course of the lode or vein is from the South to the North direction.

The location and markings on each corner monument are as follows:

<u>Location</u>	<u>Markings/Number</u>	<u>Description</u>
NW COR	NW COR DES	47 2"X2" WOOD POST
NE COR	NE COR DES	47 2"X2" WOOD POST
SE COR	SE COR DES	47 2"X2" WOOD POST
SW COR	SW COR DES	47 2"X2" WOOD POST

As erected on the ground, each corner monument is marked as described above by metal tags. The work of location consisted of making a claim map as provided in NRS 517.040.

Dated this 22nd day of November, 2005.

SIGNATURE OF LOCATOR:

By B. Wilson
Owner, Claimant, or Agent Signature

Brent Wilson
Owner, Claimant, or Agent Name (printed)

BOOK 427 PAGE 049
OFFICIAL RECORDS
RECORDED AT THE REQUEST OF
AGENT OF FORTUNE
2005 NOV 29 PM 2:25

EUREKA COUNTY, NEVADA
M.H. REBALEATI, RECORDER
FILE NO. 201792 FEES 20.50

201792

**CERTIFICATE OF LOCATION
LODE MINING CLAIM**

TO ALL WHOM IT MAY CONCERN:

The undersigned hereby certifies that he has caused to be located the DESDANOVA 48 Lode Mining Claim in the following quarter sections:

1/4 Section Township Range Meridian

NE 24 28N 50E MT DIABLO

in Eureka County, Nevada, on September 1 2005.

Name and address of locator is:

AGENTS OF FORTUNE
2017 E 3/4 ROAD, GRAND JUNCTION, CO 81503

The Claim is approximately 1500 feet long and 600 feet wide, such that 1470 feet are claimed in a southerly direction and 30 feet in a northerly from the point of discovery (monument of location), at which the Notice of Location was posted, together with 300 feet on each side of the monument of location and center line of the Claim. The general course of the lode or vein is from the South to the North direction.

The location and markings on each corner monument are as follows:

<u>Location</u>	<u>Markings/Number</u>	<u>Description</u>
NW COR	NW COR DES	48 2"X2" WOOD POST
NE COR	NE COR DES	48 2"X2" WOOD POST
SE COR	SE COR DES	48 2"X2" WOOD POST
SW COR	SW COR DES	48 2"X2" WOOD POST

As erected on the ground, each corner monument is marked as described above by metal tags. The work of location consisted of making a claim map as provided in NRS 517.040.

Dated this 22nd day of November, 2005.

SIGNATURE OF LOCATOR:

By B. Wilson
Owner, Claimant, or Agent Signature

Brent Wilson
Owner, Claimant, or Agent Name (printed)

BOOK 427 PAGE 050
OFFICIAL RECORDS
RECORDED AT THE REQUEST OF
AGENT OF FORTUNE
2005 NOV 29 PM 2:25

EUREKA COUNTY, NEVADA
M.N. REBALEATI, RECORDER
FILE NO. FEES 20.50

201793

201793

**CERTIFICATE OF LOCATION
LODE MINING CLAIM**

TO ALL WHOM IT MAY CONCERN:

The undersigned hereby certifies that he has caused to be located the DESDANOVA 49 Lode Mining Claim in the following quarter sections:

1/4 Section Township Range Meridian

NE 24 28N 50E MT DIABLO

in Eureka County, Nevada, on September 1 2005.

Name and address of locator is:

AGENTS OF FORTUNE
2017 E 3/4 ROAD, GRAND JUNCTION, CO 81503

The Claim is approximately 1500 feet long and 600 feet wide, such that 1470 feet are claimed in a northerly direction and 30 feet in a southerly from the point of discovery (monument of location), at which the Notice of Location was posted, together with 300 feet on each side of the monument of location and center line of the Claim. The general course of the lode or vein is from the South to the North direction.

The location and markings on each corner monument are as follows:

<u>Location</u>	<u>Markings/Number</u>	<u>Description</u>
NW COR	NW COR DES	49 2"X2" WOOD POST
NE COR	NE COR DES	49 2"X2" WOOD POST
SE COR	SE COR DES	49 2"X2" WOOD POST
SW COR	SW COR DES	49 2"X2" WOOD POST

As erected on the ground, each corner monument is marked as described above by metal tags. The work of location consisted of making a claim map as provided in NRS 517.040.

Dated this 22nd day of November, 2005.

SIGNATURE OF LOCATOR:

By Brent Wilson
Owner, Claimant, or Agent Signature

Brent Wilson
Owner, Claimant, or Agent Name (printed)

BOOK 427 PAGE 051
OFFICIAL RECORDS
RECORDED AT THE REQUEST OF
AGENT OF FORTUNE
2005 NOV 29 PM 2:25

EUREKA COUNTY, NEVADA
M.N. REBALEATI, RECORDER
FILE NO. FEES 20.50

201794

201794

**CERTIFICATE OF LOCATION
LODE MINING CLAIM**

TO ALL WHOM IT MAY CONCERN:

The undersigned hereby certifies that he has caused to be located the DESDANOVA 50 Lode Mining Claim in the following quarter sections:

1/4 Section Township Range Meridian

NE 24 28N 50E MT DIABLO

in Eureka County, Nevada, on September 1 2005.

Name and address of locator is:

AGENTS OF FORTUNE
2017 E 3/4 ROAD, GRAND JUNCTION, CO 81503

The Claim is approximately 1500 feet long and 600 feet wide, such that 1470 feet are claimed in a southerly direction and 30 feet in a northerly from the point of discovery (monument of location), at which the Notice of Location was posted, together with 300 feet on each side of the monument of location and center line of the Claim. The general course of the lode or vein is from the South to the North direction.

The location and markings on each corner monument are as follows:

<u>Location</u>	<u>Markings/Number</u>	<u>Description</u>
NW COR	NW COR DES	50 2"X2" WOOD POST
NE COR	NE COR DES	50 2"X2" WOOD POST
SE COR	SE COR DES	50 2"X2" WOOD POST
SW COR	SW COR DES	50 2"X2" WOOD POST

As erected on the ground, each corner monument is marked as described above by metal tags. The work of location consisted of making a claim map as provided in NRS 517.040.

Dated this 22nd day of November, 2005.

SIGNATURE OF LOCATOR:

By BW Wilson
Owner, Claimant, or Agent Signature

Brent Wilson
Owner, Claimant, or Agent Name (printed)

BOOK 427 PAGE 052
OFFICIAL RECORDS
RECORDED AT THE REQUEST OF
AGENT OF FORTUNE
2005 NOV 29 PM 2:25

EUREKA COUNTY, NEVADA
M.H. REBALEATI, RECORDER
FILE NO. FEES 20.50

201795

201795

**CERTIFICATE OF LOCATION
LODE MINING CLAIM**

TO ALL WHOM IT MAY CONCERN:

The undersigned hereby certifies that he has caused to be located the DESDANOVA 51 Lode Mining Claim in the following quarter sections:

1/4 Section Township Range Meridian

NE 24 28N 50E MT DIABLO

in Eureka County, Nevada, on September 1 2005.

Name and address of locator is:

AGENTS OF FORTUNE
2017 E 3/4 ROAD, GRAND JUNCTION, CO 81503

The Claim is approximately 1500 feet long and 600 feet wide, such that 1470 feet are claimed in a northerly direction and 30 feet in a southerly from the point of discovery (monument of location), at which the Notice of Location was posted, together with 300 feet on each side of the monument of location and center line of the Claim. The general course of the lode or vein is from the South to the North direction.

The location and markings on each corner monument are as follows:

<u>Location</u>	<u>Markings/Number</u>	<u>Description</u>
NW COR	NW COR DES	51 2"X2" WOOD POST
NE COR	NE COR DES	51 2"X2" WOOD POST
SE COR	SE COR DES	51 2"X2" WOOD POST
SW COR	SW COR DES	51 2"X2" WOOD POST

As erected on the ground, each corner monument is marked as described above by metal tags. The work of location consisted of making a claim map as provided in NRS 517.040.

Dated this 22nd day of November, 2005.

SIGNATURE OF LOCATOR:

By *B. Wilson*
Owner, Claimant, or Agent Signature

Brent Wilson
Owner, Claimant, or Agent Name (printed)

BOOK 427 PAGE 053
OFFICIAL RECORDS
RECORDED AT THE REQUEST OF
AGENT OF FORTUNE
2005 NOV 29 PM 2:25

EUREKA COUNTY, NEVADA
M.N. REBALEATI, RECORDER
FILE NO. FEES 20.50

201796

201796

CERTIFICATE OF LOCATION
LODE MINING CLAIM

TO ALL WHOM IT MAY CONCERN:

The undersigned hereby certifies that he has caused to be located the DESDANOVA 52 Lode Mining Claim in the following quarter sections:

1/4 Section Township Range Meridian

NE 24 28N 50E MT DIABLO

in Eureka County, Nevada, on September 1 2005.

Name and address of locator is:

AGENTS OF FORTUNE
2017 E ¾ ROAD, GRAND JUNCTION, CO 81503

The Claim is approximately 1500 feet long and 600 feet wide, such that 1470 feet are claimed in a southerly direction and 30 feet in a northerly from the point of discovery (monument of location), at which the Notice of Location was posted, together with 300 feet on each side of the monument of location and center line of the Claim. The general course of the lode or vein is from the South to the North direction.


The location and markings on each corner monument are as follows:

<u>Location</u>	<u>Markings/Number</u>	<u>Description</u>
NW COR	NW COR DES	52 2"X2" WOOD POST
NE COR	NE COR DES	52 2"X2" WOOD POST
SE COR	SE COR DES	52 2"X2" WOOD POST
SW COR	SW COR DES	52 2"X2" WOOD POST

As erected on the ground, each corner monument is marked as described above by metal tags. The work of location consisted of making a claim map as provided in NRS 517.040.

Dated this 22nd day of November, 2005.

SIGNATURE OF LOCATOR:

By 
Owner, Claimant, or Agent Signature

Brent Wilson
Owner, Claimant, or Agent Name (printed)

BOOK 427 PAGE 054
OFFICIAL RECORDS
RECORDED AT THE REQUEST OF
AGENT OF FORTUNE
2005 NOV 29 PM 2:26

EUREKA COUNTY, NEVADA
M.N. REBALEATI, RECORDER
FILE NO. FEES 20.50

201797

201797

CERTIFICATE OF LOCATION
LODE MINING CLAIM

TO ALL WHOM IT MAY CONCERN:

The undersigned hereby certifies that he has caused to be located the DESDANOVA 53 Lode Mining Claim in the following quarter sections:

1/4 Section Township Range Meridian

NW 19 28N 51E MT DIABLO

in Eureka County, Nevada, on September 1, 2005.

Name and address of locator is:

AGENTS OF FORTUNE
2017 E 1/4 ROAD, GRAND JUNCTION, CO 81503

The Claim is approximately 1500 feet long and 600 feet wide, such that 1470 feet are claimed in a northerly direction and 30 feet in a southerly from the point of discovery (monument of location), at which the Notice of Location was posted, together with 300 feet on each side of the monument of location and center line of the Claim. The general course of the lode or vein is from the South to the North direction.

The location and markings on each corner monument are as follows:

<u>Location</u>	<u>Markings/Number</u>	<u>Description</u>
NW COR	NW COR DES	53 2"X2" WOOD POST
NE COR	NE COR DES	53 2"X2" WOOD POST
SE COR	SE COR DES	53 2"X2" WOOD POST
SW COR	SW COR DES	53 2"X2" WOOD POST

As erected on the ground, each corner monument is marked as described above by metal tags. The work of location consisted of making a claim map as provided in NRS 517.040.

Dated this 22nd day of November, 2005.

SIGNATURE OF LOCATOR:

By B. Wilson
Owner, Claimant, or Agent Signature

Brent Wilson
Owner, Claimant, or Agent Name (printed)

BOOK 427 PAGE 055
OFFICIAL RECORDS
RECORDED AT THE REQUEST OF
AGENT OF FORTUNE
2005 NOV 29 PM 2:26

EUREKA COUNTY, NEVADA
M.N. REBALEATI, RECORDER
FILE NO. FEES 20.50
201798

201798

**CERTIFICATE OF LOCATION
LODE MINING CLAIM**

TO ALL WHOM IT MAY CONCERN:

The undersigned hereby certifies that he has caused to be located the DESDANOVA 54 Lode Mining Claim in the following quarter sections:

1/4 Section Township Range Meridian

NW 19 28N 51E MT DIABLO

in Eureka County, Nevada, on September 1, 2005.

Name and address of locator is:

AGENTS OF FORTUNE
2017 E 3/4 ROAD, GRAND JUNCTION, CO 81503

The Claim is approximately 1500 feet long and 600 feet wide, such that 1470 feet are claimed in a southerly direction and 30 feet in a northerly from the point of discovery (monument of location), at which the Notice of Location was posted, together with 300 feet on each side of the monument of location and center line of the Claim. The general course of the lode or vein is from the South to the North direction.

The location and markings on each corner monument are as follows:

<u>Location</u>	<u>Markings/Number</u>	<u>Description</u>
NW COR	NW COR DES	54 2"X2" WOOD POST
NE COR	NE COR DES	54 2"X2" WOOD POST
SE COR	SE COR DES	54 2"X2" WOOD POST
SW COR	SW COR DES	54 2"X2" WOOD POST

As erected on the ground, each corner monument is marked as described above by metal tags. The work of location consisted of making a claim map as provided in NRS 517.040.

Dated this 22nd day of November, 2005.

SIGNATURE OF LOCATOR:

By B Wilson
Owner, Claimant, or Agent Signature

Brent Wilson
Owner, Claimant, or Agent Name (printed)

BOOK 427 PAGE 056
OFFICIAL RECORDS
RECORDED AT THE REQUEST OF
AGENT OF FORTUNE
2005 NOV 29 PM 2:26

EUREKA COUNTY, NEVADA
M.N. REBALEATI, RECORDER
FILE NO. FEES 20.50

201799

201799

BOOK 427 PAGE 056

CERTIFICATE OF LOCATION
LODE MINING CLAIM

TO ALL WHOM IT MAY CONCERN:

The undersigned hereby certifies that he has caused to be located the DESDANOVA 55 Lode Mining Claim in the following quarter sections:

1/4 Section Township Range Meridian

NW 19 28N 51E MT DIABLO

in Eureka County, Nevada, on September 1, 2005.

Name and address of locator is:

AGENTS OF FORTUNE
2017 E 1/4 ROAD, GRAND JUNCTION, CO 81503

The Claim is approximately 1500 feet long and 600 feet wide, such that 1470 feet are claimed in a northerly direction and 30 feet in a southerly from the point of discovery (monument of location), at which the Notice of Location was posted, together with 300 feet on each side of the monument of location and center line of the Claim. The general course of the lode or vein is from the South to the North direction.

The location and markings on each corner monument are as follows:

<u>Location</u>	<u>Markings/Number</u>	<u>Description</u>
NW COR	NW COR DES	55 2"X2" WOOD POST
NE COR	NE COR DES	55 2"X2" WOOD POST
SE COR	SE COR DES	55 2"X2" WOOD POST
SW COR	SW COR DES	55 2"X2" WOOD POST

As erected on the ground, each corner monument is marked as described above by metal tags. The work of location consisted of making a claim map as provided in NRS 517.040.

Dated this 22nd day of November, 2005.

SIGNATURE OF LOCATOR:

By B. Wilson
Owner, Claimant, or Agent Signature

Brent Wilson
Owner, Claimant, or Agent Name (printed)

BOOK 427 PAGE 057
OFFICIAL RECORDS
RECORDED AT THE REQUEST OF
AGENT OF FORTUNE
2005 NOV 29 PM 2:26

EUREKA COUNTY, NEVADA
M.N. RESALEATI, RECORDER
FILE NO. FEES 20.50

201800

201800

BOOK 427 PAGE 057

**CERTIFICATE OF LOCATION
LODE MINING CLAIM**

TO ALL WHOM IT MAY CONCERN:

The undersigned hereby certifies that he has caused to be located the DESDANOVA 56 Lode Mining Claim in the following quarter sections:

1/4 Section Township Range Meridian

NW 19 28N 51E MT DIABLO

in Eureka County, Nevada, on September 1, 2005.

Name and address of locator is:

AGENTS OF FORTUNE
2017 E 1/4 ROAD, GRAND JUNCTION, CO 81503

The Claim is approximately 1500 feet long and 600 feet wide, such that 1470 feet are claimed in a southerly direction and 30 feet in a northerly from the point of discovery (monument of location), at which the Notice of Location was posted, together with 300 feet on each side of the monument of location and center line of the Claim. The general course of the lode or vein is from the South to the North direction.

The location and markings on each corner monument are as follows:

<u>Location</u>	<u>Markings/Number</u>	<u>Description</u>
NW COR	NW COR DES	56 2"X2" WOOD POST
NE COR	NE COR DES	56 2"X2" WOOD POST
SE COR	SE COR DES	56 2"X2" WOOD POST
SW COR	SW COR DES	56 2"X2" WOOD POST

As erected on the ground, each corner monument is marked as described above by metal tags. The work of location consisted of making a claim map as provided in NRS 517.040.

Dated this 22nd day of November, 2005.

SIGNATURE OF LOCATOR:

By Brent Wilson
Owner, Claimant, or Agent Signature

Brent Wilson
Owner, Claimant, or Agent Name (printed)

BOOK 427 PAGE 058
OFFICIAL RECORDS
RECORDED AT THE REQUEST OF
AGENT OF FORTUNE
2005 NOV 29 PM 2:26

EUREKA COUNTY, NEVADA
M.N. REBALEATI, RECORDER
FILE NO. FEES 20.50

201801

201801

BOOK 427 PAGE 058

**CERTIFICATE OF LOCATION
LODE MINING CLAIM**

TO ALL WHOM IT MAY CONCERN:

The undersigned hereby certifies that he has caused to be located the DESDANOVA 57 Lode Mining Claim in the following quarter sections:

1/4 Section Township Range Meridian

NW 19 28N 51E MT DIABLO

in Eureka County, Nevada, on September 1, 2005.

Name and address of locator is:

AGENTS OF FORTUNE
2017 E 1/4 ROAD, GRAND JUNCTION, CO 81503

The Claim is approximately 1500 feet long and 600 feet wide, such that 1470 feet are claimed in a northerly direction and 30 feet in a southerly from the point of discovery (monument of location), at which the Notice of Location was posted, together with 300 feet on each side of the monument of location and center line of the Claim. The general course of the lode or vein is from the South to the North direction.

The location and markings on each corner monument are as follows:

<u>Location</u>	<u>Markings/Number</u>	<u>Description</u>
NW COR	NW COR DES	57 2"X2" WOOD POST
NE COR	NE COR DES	57 2"X2" WOOD POST
SE COR	SE COR DES	57 2"X2" WOOD POST
SW COR	SW COR DES	57 2"X2" WOOD POST

As erected on the ground, each corner monument is marked as described above by metal tags. The work of location consisted of making a claim map as provided in NRS 517.040.

Dated this 22nd day of November, 2005.

SIGNATURE OF LOCATOR:

By B. Wilson

Owner, Claimant, or Agent Signature

Brent Wilson

Owner, Claimant, or Agent Name (printed)

BOOK 427 PAGE 059
OFFICIAL RECORDS
RECORDED AT THE REQUEST OF
AGENT OF FORTUNE
2005 NOV 29 PM 2:28

EUREKA COUNTY, NEVADA
M.N. REBALEATI, RECORDER
FILE NO. FEES 20.50

201802

201802

BOOK 427 PAGE 059

**CERTIFICATE OF LOCATION
LODE MINING CLAIM**

TO ALL WHOM IT MAY CONCERN:

The undersigned hereby certifies that he has caused to be located the DESDANOVA 58 Lode Mining Claim in the following quarter sections:

1/4 Section Township Range Meridian

NW 19 28N 51E MT DIABLO

in Eureka County, Nevada, on September 1, 2005.

Name and address of locator is:

AGENTS OF FORTUNE
2017 E 3/4 ROAD, GRAND JUNCTION, CO 81503

The Claim is approximately 1500 feet long and 600 feet wide, such that 1470 feet are claimed in a southerly direction and 30 feet in a northerly from the point of discovery (monument of location), at which the Notice of Location was posted, together with 300 feet on each side of the monument of location and center line of the Claim. The general course of the lode or vein is from the South to the North direction.

The location and markings on each corner monument are as follows:

<u>Location</u>	<u>Markings/Number</u>	<u>Description</u>
NW COR	NW COR DES	58 2"X2" WOOD POST
NE COR	NE COR DES	58 2"X2" WOOD POST
SE COR	SE COR DES	58 2"X2" WOOD POST
SW COR	SW COR DES	58 2"X2" WOOD POST

As erected on the ground, each corner monument is marked as described above by metal tags. The work of location consisted of making a claim map as provided in NRS 517.040.

Dated this 22nd day of November, 2005.

SIGNATURE OF LOCATOR:

By B. Wilson
Owner, Claimant, or Agent Signature

Brent Wilson
Owner, Claimant, or Agent Name (printed)

BOOK 427 PAGE 060
OFFICIAL RECORDS
RECORDED AT THE REQUEST OF
AGENT OF FORTUNE
2005 NOV 29 PM 2:28
EUREKA COUNTY, NEVADA
M.H. REBALEATI, RECORDER
FILE NO. FEES 20.50
201803

201803

BOOK 427 PAGE 060

**CERTIFICATE OF LOCATION
LODE MINING CLAIM**

TO ALL WHOM IT MAY CONCERN:

The undersigned hereby certifies that he has caused to be located the DESDANOVA 59 Lode Mining Claim in the following quarter sections:

1/4 Section Township Range Meridian

NW 19 28N 51E MT DIABLO

in Eureka County, Nevada, on September 1, 2005.

Name and address of locator is:

AGENTS OF FORTUNE
2017 E 3/4 ROAD, GRAND JUNCTION, CO 81503

The Claim is approximately 1500 feet long and 600 feet wide, such that 1470 feet are claimed in a northerly direction and 30 feet in a southerly from the point of discovery (monument of location), at which the Notice of Location was posted, together with 300 feet on each side of the monument of location and center line of the Claim. The general course of the lode or vein is from the South to the North direction.

The location and markings on each corner monument are as follows:

<u>Location</u>	<u>Markings/Number</u>	<u>Description</u>
NW COR	NW COR DES	59 2"X2" WOOD POST
NE COR	NE COR DES	59 2"X2" WOOD POST
SE COR	SE COR DES	59 2"X2" WOOD POST
SW COR	SW COR DES	59 2"X2" WOOD POST

As erected on the ground, each corner monument is marked as described above by metal tags. The work of location consisted of making a claim map as provided in NRS 517.040.

Dated this 22nd day of November, 2005.

SIGNATURE OF LOCATOR:

By B. Wilson
Owner, Claimant, or Agent Signature

Brent Wilson
Owner, Claimant, or Agent Name (printed)

BOOK 427 PAGE 061
OFFICIAL RECORDS
RECORDED AT THE REQUEST OF
AGENT OF FORTUNE
2005 NOV 29 PM 2:28

EUREKA COUNTY, NEVADA
M.N. REBALEATI, RECORDER
FILE NO. FEES 20.50

201804

201804

BOOK 427 PAGE 061

**CERTIFICATE OF LOCATION
LODE MINING CLAIM**

TO ALL WHOM IT MAY CONCERN:

The undersigned hereby certifies that he has caused to be located the DESDANOVA 60 Lode Mining Claim in the following quarter sections:

1/4 Section Township Range Meridian

NW 19 28N 51E MT DIABLO

in Eureka County, Nevada, on September 1, 2005.

Name and address of locator is:

AGENTS OF FORTUNE
2017 E 1/4 ROAD, GRAND JUNCTION, CO 81503

The Claim is approximately 1500 feet long and 600 feet wide, such that 1470 feet are claimed in a southerly direction and 30 feet in a northerly from the point of discovery (monument of location), at which the Notice of Location was posted, together with 300 feet on each side of the monument of location and center line of the Claim. The general course of the lode or vein is from the South to the North direction.

The location and markings on each corner monument are as follows:

<u>Location</u>	<u>Markings/Number</u>	<u>Description</u>
NW COR	NW COR DES	60 2"X2" WOOD POST
NE COR	NE COR DES	60 2"X2" WOOD POST
SE COR	SE COR DES	60 2"X2" WOOD POST
SW COR	SW COR DES	60 2"X2" WOOD POST

As erected on the ground, each corner monument is marked as described above by metal tags. The work of location consisted of making a claim map as provided in NRS 517.040.

Dated this 22nd day of November, 2005.

SIGNATURE OF LOCATOR:

By *Brent Wilson*
Owner, Claimant, or Agent Signature

Brent Wilson
Owner, Claimant, or Agent Name (printed)

BOOK 427 PAGE 062
OFFICIAL RECORDS
RECORDED AT THE REQUEST OF
AGENT OF FORTUNE
2005 NOV 29 PM 2:28

EUREKA COUNTY, NEVADA
M.N. REBALEATI, RECORDER
FILE NO. FEES 20.50

201805

201805

**CERTIFICATE OF LOCATION
LODE MINING CLAIM**

TO ALL WHOM IT MAY CONCERN:

The undersigned hereby certifies that he has caused to be located the DESDANOVA 61 Lode Mining Claim in the following quarter sections:

1/4 Section Township Range Meridian

NE 19 28N 51E MT DIABLO

in Eureka County, Nevada, on September 1, 2005.

Name and address of locator is:

AGENTS OF FORTUNE
2017 E 3/4 ROAD, GRAND JUNCTION, CO 81503

The Claim is approximately 1500 feet long and 600 feet wide, such that 1470 feet are claimed in a northerly direction and 30 feet in a southerly from the point of discovery (monument of location), at which the Notice of Location was posted, together with 300 feet on each side of the monument of location and center line of the Claim. The general course of the lode or vein is from the South to the North direction.

The location and markings on each corner monument are as follows:

<u>Location</u>	<u>Markings/Number</u>	<u>Description</u>
NW COR	NW COR DES	61 2"X2" WOOD POST
NE COR	NE COR DES	61 2"X2" WOOD POST
SE COR	SE COR DES	61 2"X2" WOOD POST
SW COR	SW COR DES	61 2"X2" WOOD POST

As erected on the ground, each corner monument is marked as described above by metal tags. The work of location consisted of making a claim map as provided in NRS 517.040.

Dated this 22nd day of November, 2005.

SIGNATURE OF LOCATOR:

By Brent Wilson
Owner, Claimant, or Agent Signature

Brent Wilson
Owner, Claimant, or Agent Name (printed)

BOOK 427 PAGE 063
OFFICIAL RECORDS
RECORDED AT THE REQUEST OF
AGENT OF FORTUNE
2005 NOV 29 PM 2:28

EUREKA COUNTY, NEVADA
M.H. REBALEATI, RECORDER
FILE NO. FEES 20.50

201806

201806

BOOK 427 PAGE 063

**CERTIFICATE OF LOCATION
LODE MINING CLAIM**

TO ALL WHOM IT MAY CONCERN:

The undersigned hereby certifies that he has caused to be located the DESDANOVA 62 Lode Mining Claim in the following quarter sections:

1/4 Section Township Range Meridian

NE 19 28N 51E MT DIABLO

in Eureka County, Nevada, on September 1, 2005.

Name and address of locator is:

AGENTS OF FORTUNE
2017 E ¾ ROAD, GRAND JUNCTION, CO 81503

The Claim is approximately 1500 feet long and 600 feet wide, such that 1470 feet are claimed in a southerly direction and 30 feet in a northerly from the point of discovery (monument of location), at which the Notice of Location was posted, together with 300 feet on each side of the monument of location and center line of the Claim. The general course of the lode or vein is from the South to the North direction.

The location and markings on each corner monument are as follows:

<u>Location</u>	<u>Markings/Number</u>	<u>Description</u>
NW COR	NW COR DES	62 2"X2" WOOD POST
NE COR	NE COR DES	62 2"X2" WOOD POST
SE COR	SE COR DES	62 2"X2" WOOD POST
SW COR	SW COR DES	62 2"X2" WOOD POST

As erected on the ground, each corner monument is marked as described above by metal tags. The work of location consisted of making a claim map as provided in NRS 517.040.

Dated this 22nd day of November, 2005.

SIGNATURE OF LOCATOR:

By *Brent Wilson*
Owner, Claimant, or Agent Signature

Brent Wilson
Owner, Claimant, or Agent Name (printed)

BOOK 427 PAGE 64
OFFICIAL RECORDS
RECORDED AT THE REQUEST OF
AGENT OF FORTUNE
2005 NOV 29 PM 2:28

EUREKA COUNTY, NEVADA
M.N. REBALEATI, RECORDER
FILE NO. FEES 20.50

201807

201807

BOOK 427 PAGE 64

**CERTIFICATE OF LOCATION
LODE MINING CLAIM**

TO ALL WHOM IT MAY CONCERN:

The undersigned hereby certifies that he has caused to be located the DESDANOVA 63 Lode Mining Claim in the following quarter sections:

1/4 Section Township Range Meridian

NE 19 28N 51E MT DIABLO

in Eureka County, Nevada, on September 1, 2005.

Name and address of locator is:

AGENTS OF FORTUNE
2017 E 3/4 ROAD, GRAND JUNCTION, CO 81503

The Claim is approximately 1500 feet long and 600 feet wide, such that 1470 feet are claimed in a northerly direction and 30 feet in a southerly from the point of discovery (monument of location), at which the Notice of Location was posted, together with 300 feet on each side of the monument of location and center line of the Claim. The general course of the lode or vein is from the South to the North direction.

The location and markings on each corner monument are as follows:

<u>Location</u>	<u>Markings/Number</u>	<u>Description</u>
NW COR	NW COR DES	63 2"X2" WOOD POST
NE COR	NE COR DES	63 2"X2" WOOD POST
SE COR	SE COR DES	63 2"X2" WOOD POST
SW COR	SW COR DES	63 2"X2" WOOD POST

As erected on the ground, each corner monument is marked as described above by metal tags. The work of location consisted of making a claim map as provided in NRS 517.040.

Dated this 22nd day of November, 2005.

SIGNATURE OF LOCATOR:

By Brent Wilson
Owner, Claimant, or Agent Signature

Brent Wilson
Owner, Claimant, or Agent Name (printed)

BOOK 427 PAGE 65
OFFICIAL RECORDS
RECORDED AT THE REQUEST OF
AGENT OF FORTUNE
2005 NOV 29 PM 2:28
EUREKA COUNTY, NEVADA
M.N. REBALEATI, RECORDER
FILE NO. FEES 20.50
201808

201808

**CERTIFICATE OF LOCATION
LODE MINING CLAIM**

TO ALL WHOM IT MAY CONCERN:

The undersigned hereby certifies that he has caused to be located the DESDANOVA 64 Lode Mining Claim in the following quarter sections:

1/4 Section Township Range Meridian

NE 19 28N 51E MT DIABLO

in Eureka County, Nevada, on September 1, 2005.

Name and address of locator is:

AGENTS OF FORTUNE
2017 E ¾ ROAD, GRAND JUNCTION, CO 81503

The Claim is approximately 1500 feet long and 600 feet wide, such that 1470 feet are claimed in a southerly direction and 30 feet in a northerly from the point of discovery (monument of location), at which the Notice of Location was posted, together with 300 feet on each side of the monument of location and center line of the Claim. The general course of the lode or vein is from the South to the North direction.

The location and markings on each corner monument are as follows:

<u>Location</u>	<u>Markings/Number</u>	<u>Description</u>
NW COR	NW COR DES	64 2"X2" WOOD POST
NE COR	NE COR DES	64 2"X2" WOOD POST
SE COR	SE COR DES	64 2"X2" WOOD POST
SW COR	SW COR DES	64 2"X2" WOOD POST

As erected on the ground, each corner monument is marked as described above by metal tags. The work of location consisted of making a claim map as provided in NRS 517.040.

Dated this 22nd day of November, 2005.

SIGNATURE OF LOCATOR:

By BW Wilson
Owner, Claimant, or Agent Signature

Brent Wilson
Owner, Claimant, or Agent Name (printed)

BOOK 427 PAGE 66
OFFICIAL RECORDS
RECORDED AT THE REQUEST OF
AGENT OF FORTUNE
2005 NOV 29 PM 2:28
EUREKA COUNTY, NEVADA
M.N. REBALEATI, RECORDER
FILE NO. FEES 20.50

201809

201809

BOOK 427 PAGE 066

**CERTIFICATE OF LOCATION
LODE MINING CLAIM**

TO ALL WHOM IT MAY CONCERN:

The undersigned hereby certifies that he has caused to be located the DESDANOVA 65 Lode Mining Claim in the following quarter sections:

1/4 Section Township Range Meridian

NE 19 28N 51E MT DIABLO

in Eureka County, Nevada, on September 1, 2005.

Name and address of locator is:

AGENTS OF FORTUNE
2017 E 3/4 ROAD, GRAND JUNCTION, CO 81503

The Claim is approximately 1500 feet long and 600 feet wide, such that 1470 feet are claimed in a northerly direction and 30 feet in a southerly from the point of discovery (monument of location), at which the Notice of Location was posted, together with 300 feet on each side of the monument of location and center line of the Claim. The general course of the lode or vein is from the South to the North direction.

The location and markings on each corner monument are as follows:

<u>Location</u>	<u>Markings/Number</u>	<u>Description</u>
NW COR	NW COR DES	65 2"X2" WOOD POST
NE COR	NE COR DES	65 2"X2" WOOD POST
SE COR	SE COR DES	65 2"X2" WOOD POST
SW COR	SW COR DES	65 2"X2" WOOD POST

As erected on the ground, each corner monument is marked as described above by metal tags. The work of location consisted of making a claim map as provided in NRS 517.040.

Dated this 22nd day of November, 2005.

SIGNATURE OF LOCATOR:

By *B. Wilson*
Owner, Claimant, or Agent Signature

Brent Wilson
Owner, Claimant, or Agent Name (printed)

BOOK 427 PAGE 67
OFFICIAL RECORDS
RECORDED AT THE REQUEST OF
AGENT OF FORTUNE
2005 NOV 29 PM 2:29
EUREKA COUNTY, NEVADA
M.N. REBALEATI, RECORDER
FILE NO. 201810 FEES 20.50

201810

BOOK 427 PAGE 067

**CERTIFICATE OF LOCATION
LODE MINING CLAIM**

TO ALL WHOM IT MAY CONCERN:

The undersigned hereby certifies that he has caused to be located the DESDANOVA 66 Lode Mining Claim in the following quarter sections:

1/4 Section Township Range Meridian

NE 19 28N 51E MT DIABLO

in Eureka County, Nevada, on September 1, 2005.

Name and address of locator is:

AGENTS OF FORTUNE
2017 E 1/4 ROAD, GRAND JUNCTION, CO 81503

The Claim is approximately 1500 feet long and 600 feet wide, such that 1470 feet are claimed in a southerly direction and 30 feet in a northerly from the point of discovery (monument of location), at which the Notice of Location was posted, together with 300 feet on each side of the monument of location and center line of the Claim. The general course of the lode or vein is from the South to the North direction.

The location and markings on each corner monument are as follows:

<u>Location</u>	<u>Markings/Number</u>	<u>Description</u>
NW COR	NW COR DES	66 2"X2" WOOD POST
NE COR	NE COR DES	66 2"X2" WOOD POST
SE COR	SE COR DES	66 2"X2" WOOD POST
SW COR	SW COR DES	66 2"X2" WOOD POST

As erected on the ground, each corner monument is marked as described above by metal tags. The work of location consisted of making a claim map as provided in NRS 517.040.

Dated this 22nd day of November, 2005.

SIGNATURE OF LOCATOR:

By B. Wilson

Owner, Claimant, or Agent Signature

Brent Wilson

Owner, Claimant, or Agent Name (printed)

BOOK 427 PAGE 68
OFFICIAL RECORDS
RECORDED AT THE REQUEST OF
AGENT OF FORTUNE
2005 NOV 29 PM 2:29

EUREKA COUNTY, NEVADA
M.N. REBALEATI, RECORDER
FILE NO. FEES 20.50

201811

201811

BOOK 427 PAGE 68

**CERTIFICATE OF LOCATION
LODE MINING CLAIM**

TO ALL WHOM IT MAY CONCERN:

The undersigned hereby certifies that he has caused to be located the DESDANOVA 67 Lode Mining Claim in the following quarter sections:

1/4 Section Township Range Meridian

NE 19 28N 51E MT DIABLO

in Eureka County, Nevada, on September 2, 2005.

Name and address of locator is:

AGENTS OF FORTUNE
2017 E 3/4 ROAD, GRAND JUNCTION, CO 81503

The Claim is approximately 1500 feet long and 600 feet wide, such that 1470 feet are claimed in a northerly direction and 30 feet in a southerly from the point of discovery (monument of location), at which the Notice of Location was posted, together with 300 feet on each side of the monument of location and center line of the Claim. The general course of the lode or vein is from the South to the North direction.


The location and markings on each corner monument are as follows:

<u>Location</u>	<u>Markings/Number</u>	<u>Description</u>
NW COR	NW COR DES	67 2"X2" WOOD POST
NE COR	NE COR DES	67 2"X2" WOOD POST
SE COR	SE COR DES	67 2"X2" WOOD POST
SW COR	SW COR DES	67 2"X2" WOOD POST

As erected on the ground, each corner monument is marked as described above by metal tags. The work of location consisted of making a claim map as provided in NRS 517.040.

Dated this 22nd day of November, 2005.

SIGNATURE OF LOCATOR:

By 
Owner, Claimant, or Agent Signature

Brent Wilson
Owner, Claimant, or Agent Name (printed)

BOOK 427 PAGE 69
OFFICIAL RECORDS
RECORDED AT THE REQUEST OF
AGENT OF FORTUNE
2005 NOV 29 PM 2:29

EUREKA COUNTY, NEVADA
M.N. REBALEATI, RECORDER
FILE NO. FEES 20.50
201812

201812

BOOK 427 PAGE 069

**CERTIFICATE OF LOCATION
LODE MINING CLAIM**

TO ALL WHOM IT MAY CONCERN:

The undersigned hereby certifies that he has caused to be located the DESDANOVA 68 Lode Mining Claim in the following quarter sections:

1/4 Section Township Range Meridian

NE 19 28N 51E MT DIABLO

in Eureka County, Nevada, on September 2, 2005.

Name and address of locator is:

AGENTS OF FORTUNE
2017 E 3/4 ROAD, GRAND JUNCTION, CO 81503

The Claim is approximately 1500 feet long and 600 feet wide, such that 1470 feet are claimed in a southerly direction and 30 feet in a northerly from the point of discovery (monument of location), at which the Notice of Location was posted, together with 300 feet on each side of the monument of location and center line of the Claim. The general course of the lode or vein is from the South to the North direction.

The location and markings on each corner monument are as follows:

<u>Location</u>	<u>Markings/Number</u>	<u>Description</u>
NW COR	NW COR DES	68 2"X2" WOOD POST
NE COR	NE COR DES	68 2"X2" WOOD POST
SE COR	SE COR DES	68 2"X2" WOOD POST
SW COR	SW COR DES	68 2"X2" WOOD POST

As erected on the ground, each corner monument is marked as described above by metal tags. The work of location consisted of making a claim map as provided in NRS 517.040.

Dated this 22nd day of November, 2005.

SIGNATURE OF LOCATOR:

By B. Wilson
Owner, Claimant, or Agent Signature

Brent Wilson
Owner, Claimant, or Agent Name (printed)

BOOK 427 PAGE 70
OFFICIAL RECORDS
RECORDED AT THE REQUEST OF
AGENT OF FORTUNE
2005 NOV 29 PM 2:29

EUREKA COUNTY, NEVADA
M.N. REBALEATI, RECORDER
FILE NO. FEES 20.50
201813

201813

**CERTIFICATE OF LOCATION
LODE MINING CLAIM**

TO ALL WHOM IT MAY CONCERN:

The undersigned hereby certifies that he has caused to be located the DESDANOVA 69 Lode Mining Claim in the following quarter sections:

1/4 Section Township Range Meridian

NE 19 28N 51E MT DIABLO

in Eureka County, Nevada, on September 2, 2005.

Name and address of locator is:

AGENTS OF FORTUNE
2017 E 3/4 ROAD, GRAND JUNCTION, CO 81503

The Claim is approximately 1500 feet long and 600 feet wide, such that 1470 feet are claimed in a northerly direction and 30 feet in a southerly from the point of discovery (monument of location), at which the Notice of Location was posted, together with 300 feet on each side of the monument of location and center line of the Claim. The general course of the lode or vein is from the South to the North direction.

The location and markings on each corner monument are as follows:

<u>Location</u>	<u>Markings/Number</u>	<u>Description</u>
NW COR	NW COR DES	69 2"X2" WOOD POST
NE COR	NE COR DES	69 2"X2" WOOD POST
SE COR	SE COR DES	69 2"X2" WOOD POST
SW COR	SW COR DES	69 2"X2" WOOD POST

As erected on the ground, each corner monument is marked as described above by metal tags. The work of location consisted of making a claim map as provided in NRS 517.040.

Dated this 22nd day of November, 2005.

SIGNATURE OF LOCATOR:

By B. Wilson
Owner, Claimant, or Agent Signature

Brent Wilson
Owner, Claimant, or Agent Name (printed)

BOOK 427 PAGE 71
OFFICIAL RECORDS
RECORDED AT THE REQUEST OF
AGENT OF FORTUNE
2005 NOV 29 PM 2:29
EUREKA COUNTY, NEVADA
M.N. REBALEATI, RECORDER
FILE NO. FEES 20.50
201814

CERTIFICATE OF LOCATION
LODE MINING CLAIM

TO ALL WHOM IT MAY CONCERN:

The undersigned hereby certifies that he has caused to be located the DESDANOVA 70 Lode Mining Claim in the following quarter sections:

1/4 Section Township Range Meridian

NE 19 28N 51E MT DIABLO

in Eureka County, Nevada, on September 2, 2005.

Name and address of locator is:

AGENTS OF FORTUNE
2017 E ¾ ROAD, GRAND JUNCTION, CO 81503

The Claim is approximately 1500 feet long and 600 feet wide, such that 1470 feet are claimed in a southerly direction and 30 feet in a northerly from the point of discovery (monument of location), at which the Notice of Location was posted, together with 300 feet on each side of the monument of location and center line of the Claim. The general course of the lode or vein is from the South to the North direction.

The location and markings on each corner monument are as follows:

<u>Location</u>	<u>Markings/Number</u>	<u>Description</u>
NW COR	NW COR DES	70 2"X2" WOOD POST
NE COR	NE COR DES	70 2"X2" WOOD POST
SE COR	SE COR DES	70 2"X2" WOOD POST
SW COR	SW COR DES	70 2"X2" WOOD POST

As erected on the ground, each corner monument is marked as described above by metal tags. The work of location consisted of making a claim map as provided in NRS 517.040.

Dated this 22nd day of November, 2005.

SIGNATURE OF LOCATOR:

By B. Wilson
Owner, Claimant, or Agent Signature

Brent Wilson
Owner, Claimant, or Agent Name (printed)

BOOK 427 PAGE 72
OFFICIAL RECORDS
RECORDED AT THE REQUEST OF
AGENT OF FORTUNE
2005 NOV 29 PM 2:29

EUREKA COUNTY, NEVADA
M.N. REBALEATI, RECORDER
FILE NO. FEES 20.50

201815

201815

CERTIFICATE OF LOCATION
LODE MINING CLAIM

TO ALL WHOM IT MAY CONCERN:

The undersigned hereby certifies that he has caused to be located the DESDANOVA 71 Lode Mining Claim in the following quarter sections:

1/4 Section Township Range Meridian

NW 20 28N 51E MT DIABLO

in Eureka County, Nevada, on September 2, 2005.

Name and address of locator is:

AGENTS OF FORTUNE
2017 E 1/4 ROAD, GRAND JUNCTION, CO 81503

The Claim is approximately 1500 feet long and 600 feet wide, such that 1470 feet are claimed in a northerly direction and 30 feet in a southerly from the point of discovery (monument of location), at which the Notice of Location was posted, together with 300 feet on each side of the monument of location and center line of the Claim. The general course of the lode or vein is from the South to the North direction.

The location and markings on each corner monument are as follows:

<u>Location</u>	<u>Markings/Number</u>	<u>Description</u>
NW COR	NW COR DES	71 2"X2" WOOD POST
NE COR	NE COR DES	71 2"X2" WOOD POST
SE COR	SE COR DES	71 2"X2" WOOD POST
SW COR	SW COR DES	71 2"X2" WOOD POST

As erected on the ground, each corner monument is marked as described above by metal tags. The work of location consisted of making a claim map as provided in NRS 517.040.

Dated this 22nd day of November, 2005.

SIGNATURE OF LOCATOR:

By Brent Wilson
Owner, Claimant, or Agent Signature

Brent Wilson
Owner, Claimant, or Agent Name (printed)

BOOK 427 PAGE 73
OFFICIAL RECORDS
RECORDED AT THE REQUEST OF
AGENT OF FORTUNE
2005 NOV 29 PM 2:29
EUREKA COUNTY, NEVADA
M.N. REBALEATI, RECORDER
FILE NO. FEES \$20.50
201816

201816

BOOK 427 PAGE 073

**CERTIFICATE OF LOCATION
LODE MINING CLAIM**

TO ALL WHOM IT MAY CONCERN:

The undersigned hereby certifies that he has caused to be located the DESDANOVA 72 Lode Mining Claim in the following quarter sections:

1/4 Section Township Range Meridian

NW 20 28N 51E MT DIABLO

in Eureka County, Nevada, on September 2, 2005.

Name and address of locator is:

AGENTS OF FORTUNE
2017 E 3/4 ROAD, GRAND JUNCTION, CO 81503

The Claim is approximately 1500 feet long and 600 feet wide, such that 1470 feet are claimed in a southerly direction and 30 feet in a northerly from the point of discovery (monument of location), at which the Notice of Location was posted, together with 300 feet on each side of the monument of location and center line of the Claim. The general course of the lode or vein is from the South to the North direction.

The location and markings on each corner monument are as follows:

<u>Location</u>	<u>Markings/Number</u>	<u>Description</u>
NW COR	NW COR DES	72 2"X2" WOOD POST
NE COR	NE COR DES	72 2"X2" WOOD POST
SE COR	SE COR DES	72 2"X2" WOOD POST
SW COR	SW COR DES	72 2"X2" WOOD POST

As erected on the ground, each corner monument is marked as described above by metal tags. The work of location consisted of making a claim map as provided in NRS 517.040.

Dated this 22nd day of November, 2005.

SIGNATURE OF LOCATOR:

By Brent Wilson

Owner, Claimant, or Agent Signature

Brent Wilson

Owner, Claimant, or Agent Name (printed)

BOOK 427 PAGE 74
OFFICIAL RECORDS
RECORDED AT THE REQUEST OF
AGENT OF FORTUNE
2005 NOV 29 PM 2:29
EUREKA COUNTY, NEVADA
M.H. REBALEATI, RECORDER
FILE NO. FEES \$ 20.50

201817

201817

**CERTIFICATE OF LOCATION
LODE MINING CLAIM**

TO ALL WHOM IT MAY CONCERN:

The undersigned hereby certifies that he has caused to be located the DESDANOVA 73 Lode Mining Claim in the following quarter sections:

1/4 Section Township Range Meridian

NW 20 28N 51E MT DIABLO

in Eureka County, Nevada, on September 2, 2005.

Name and address of locator is:

AGENTS OF FORTUNE
2017 E 3/4 ROAD, GRAND JUNCTION, CO 81503

The Claim is approximately 1500 feet long and 600 feet wide, such that 1470 feet are claimed in a northerly direction and 30 feet in a southerly from the point of discovery (monument of location), at which the Notice of Location was posted, together with 300 feet on each side of the monument of location and center line of the Claim. The general course of the lode or vein is from the South to the North direction.

The location and markings on each corner monument are as follows:

<u>Location</u>	<u>Markings/Number</u>	<u>Description</u>
NW COR	NW COR DES	73 2"X2" WOOD POST
NE COR	NE COR DES	73 2"X2" WOOD POST
SE COR	SE COR DES	73 2"X2" WOOD POST
SW COR	SW COR DES	73 2"X2" WOOD POST

As erected on the ground, each corner monument is marked as described above by metal tags. The work of location consisted of making a claim map as provided in NRS 517.040.

Dated this 22nd day of November, 2005.

SIGNATURE OF LOCATOR:

By B. Wilson

Owner, Claimant, or Agent Signature

Brent Wilson

Owner, Claimant, or Agent Name (printed)

BOOK 427 PAGE 75
OFFICIAL RECORDS
RECORDED AT THE REQUEST OF
AGENT OF FORTUNE
2005 NOV 29 PM 2:30

EUREKA COUNTY, NEVADA
M.N. REBALEATI, RECORDER
FILE NO. FEES 20.50

201818

**CERTIFICATE OF LOCATION
LODE MINING CLAIM**

TO ALL WHOM IT MAY CONCERN:

The undersigned hereby certifies that he has caused to be located the DESDANOVA 74 Lode Mining Claim in the following quarter sections:

1/4 Section Township Range Meridian

NW 20 28N 51E MT DIABLO

in Eureka County, Nevada, on September 2, 2005.

Name and address of locator is:

AGENTS OF FORTUNE
2017 E 1/4 ROAD, GRAND JUNCTION, CO 81503

The Claim is approximately 1500 feet long and 600 feet wide, such that 1470 feet are claimed in a southerly direction and 30 feet in a northerly from the point of discovery (monument of location), at which the Notice of Location was posted, together with 300 feet on each side of the monument of location and center line of the Claim. The general course of the lode or vein is from the South to the North direction.

The location and markings on each corner monument are as follows:

<u>Location</u>	<u>Markings/Number</u>	<u>Description</u>
NW COR	NW COR DES	74 2"X2" WOOD POST
NE COR	NE COR DES	74 2"X2" WOOD POST
SE COR	SE COR DES	74 2"X2" WOOD POST
SW COR	SW COR DES	74 2"X2" WOOD POST

As erected on the ground, each corner monument is marked as described above by metal tags. The work of location consisted of making a claim map as provided in NRS 517.040.

Dated this 22nd day of November, 2005.

SIGNATURE OF LOCATOR:

By B. Wilson
Owner, Claimant, or Agent Signature

Brent Wilson
Owner, Claimant, or Agent Name (printed)

BOOK 427 PAGE 76
OFFICIAL RECORDS
RECORDED AT THE REQUEST OF
AGENT OF FORTUNE
2005 NOV 29 PM 2:30

EUREKA COUNTY, NEVADA
M.N. REBALEATI, RECORDER
FILE NO. FEES 20.50

201819

201819

**CERTIFICATE OF LOCATION
LODE MINING CLAIM**

TO ALL WHOM IT MAY CONCERN:

The undersigned hereby certifies that he has caused to be located the DESDANOVA 75 Lode Mining Claim in the following quarter sections:

1/4 Section Township Range Meridian

NW 20 28N 51E MT DIABLO

in Eureka County, Nevada, on September 2, 2005.

Name and address of locator is:

AGENTS OF FORTUNE
2017 E 1/4 ROAD, GRAND JUNCTION, CO 81503

The Claim is approximately 1500 feet long and 600 feet wide, such that 1470 feet are claimed in a northerly direction and 30 feet in a southerly from the point of discovery (monument of location), at which the Notice of Location was posted, together with 300 feet on each side of the monument of location and center line of the Claim. The general course of the lode or vein is from the South to the North direction.

The location and markings on each corner monument are as follows:

<u>Location</u>	<u>Markings/Number</u>	<u>Description</u>
NW COR	NW COR DES	75 2"X2" WOOD POST
NE COR	NE COR DES	75 2"X2" WOOD POST
SE COR	SE COR DES	75 2"X2" WOOD POST
SW COR	SW COR DES	75 2"X2" WOOD POST

As erected on the ground, each corner monument is marked as described above by metal tags. The work of location consisted of making a claim map as provided in NRS 517.040.

Dated this 22nd day of November, 2005.

SIGNATURE OF LOCATOR:

By B. Wilson
Owner, Claimant, or Agent Signature

Brent Wilson
Owner, Claimant, or Agent Name (printed)

BOOK 427 PAGE 77
OFFICIAL RECORDS
RECORDED AT THE REQUEST OF
AGENT OF FORTUNE
2005 NOV 29 PM 2:30

EUREKA COUNTY, NEVADA
M.N. REBALEATI, RECORDER
FILE NO. FEES 20.50

201820

201820

BOOK 427 PAGE 077

**CERTIFICATE OF LOCATION
LODE MINING CLAIM**

TO ALL WHOM IT MAY CONCERN:

The undersigned hereby certifies that he has caused to be located the DESDANOVA 76 Lode Mining Claim in the following quarter sections:

1/4 Section Township Range Meridian

NW 20 28N 51E MT DIABLO

in Eureka County, Nevada, on September 2, 2005.

Name and address of locator is:

AGENTS OF FORTUNE
2017 E 1/4 ROAD, GRAND JUNCTION, CO 81503

The Claim is approximately 1500 feet long and 600 feet wide, such that 1470 feet are claimed in a southerly direction and 30 feet in a northerly from the point of discovery (monument of location), at which the Notice of Location was posted, together with 300 feet on each side of the monument of location and center line of the Claim. The general course of the lode or vein is from the South to the North direction.

The location and markings on each corner monument are as follows:

<u>Location</u>	<u>Markings/Number</u>	<u>Description</u>
NW COR	NW COR DES	76 2"X2" WOOD POST
NE COR	NE COR DES	76 2"X2" WOOD POST
SE COR	SE COR DES	76 2"X2" WOOD POST
SW COR	SW COR DES	76 2"X2" WOOD POST

As erected on the ground, each corner monument is marked as described above by metal tags. The work of location consisted of making a claim map as provided in NRS 517.040.

Dated this 22nd day of November, 2005.

SIGNATURE OF LOCATOR:

By Brent Wilson
Owner, Claimant, or Agent Signature

Brent Wilson
Owner, Claimant, or Agent Name (printed)

BOOK 427 PAGE 78
OFFICIAL RECORDS
RECORDED AT THE REQUEST OF
AGENT OF FORTUNE
2005 NOV 29 PM 2:30

EUREKA COUNTY, NEVADA
M.N. REBALEATI, RECORDER
FILE NO. FEE \$20.50

201821

201821

**CERTIFICATE OF LOCATION
LODE MINING CLAIM**

TO ALL WHOM IT MAY CONCERN:

The undersigned hereby certifies that he has caused to be located the DESDANOVA 77 Lode Mining Claim in the following quarter sections:

1/4 Section Township Range Meridian

NW 20 28N 51E MT DIABLO

in Eureka County, Nevada, on September 2, 2005.

Name and address of locator is:

AGENTS OF FORTUNE
2017 E 3/4 ROAD, GRAND JUNCTION, CO 81503

The Claim is approximately 1500 feet long and 600 feet wide, such that 1470 feet are claimed in a northerly direction and 30 feet in a southerly from the point of discovery (monument of location), at which the Notice of Location was posted, together with 300 feet on each side of the monument of location and center line of the Claim. The general course of the lode or vein is from the South to the North direction.

The location and markings on each corner monument are as follows:

<u>Location</u>	<u>Markings/Number</u>	<u>Description</u>
NW COR	NW COR DES	77 2"X2" WOOD POST
NE COR	NE COR DES	77 2"X2" WOOD POST
SE COR	SE COR DES	77 2"X2" WOOD POST
SW COR	SW COR DES	77 2"X2" WOOD POST

As erected on the ground, each corner monument is marked as described above by metal tags. The work of location consisted of making a claim map as provided in NRS 517.040.

Dated this 22nd day of November, 2005.

SIGNATURE OF LOCATOR:

By B. Wilson
Owner, Claimant, or Agent Signature

Brent Wilson
Owner, Claimant, or Agent Name (printed)

BOOK 427 PAGE 79
OFFICIAL RECORDS
RECORDED AT THE REQUEST OF
AGENT OF FORTUNE
2005 NOV 29 PM 2:30

EUREKA COUNTY, NEVADA
M.N. REBALEATI, RECORDER
FILE NO. FEES 20.50

201822

201822

**CERTIFICATE OF LOCATION
LODE MINING CLAIM**

TO ALL WHOM IT MAY CONCERN:

The undersigned hereby certifies that he has caused to be located the DESDANOVA 78 Lode Mining Claim in the following quarter sections:

1/4 Section Township Range Meridian

NW 20 28N 51E MT DIABLO

in Eureka County, Nevada, on September 2, 2005.

Name and address of locator is:

AGENTS OF FORTUNE
2017 E 3/4 ROAD, GRAND JUNCTION, CO 81503

The Claim is approximately 1500 feet long and 600 feet wide, such that 1470 feet are claimed in a southerly direction and 30 feet in a northerly from the point of discovery (monument of location), at which the Notice of Location was posted, together with 300 feet on each side of the monument of location and center line of the Claim. The general course of the lode or vein is from the South to the North direction.

The location and markings on each corner monument are as follows:

<u>Location</u>	<u>Markings/Number</u>	<u>Description</u>
NW COR	NW COR DES	78 2"X2" WOOD POST
NE COR	NE COR DES	78 2"X2" WOOD POST
SE COR	SE COR DES	78 2"X2" WOOD POST
SW COR	SW COR DES	78 2"X2" WOOD POST

As erected on the ground, each corner monument is marked as described above by metal tags. The work of location consisted of making a claim map as provided in NRS 517.040.

Dated this 22nd day of November, 2005.

SIGNATURE OF LOCATOR:

By B. Wilson
Owner, Claimant, or Agent Signature

Brent Wilson
Owner, Claimant, or Agent Name (printed)

BOOK 427 PAGE 80
OFFICIAL RECORDS
RECORDED AT THE REQUEST OF
AGENT OF FORTUNE
2005 NOV 29 PM 2:30

EUREKA COUNTY, NEVADA
M.N. REBALEATI, RECORDER
FILE NO. FEES 20.50
201823

201823

BOOK 427 PAGE 080

**CERTIFICATE OF LOCATION
LODE MINING CLAIM**

TO ALL WHOM IT MAY CONCERN:

The undersigned hereby certifies that he has caused to be located the DESDANOVA 79 Lode Mining Claim in the following quarter sections:

1/4 Section Township Range Meridian

NE 20 28N 51E MT DIABLO

in Eureka County, Nevada, on September 2, 2005.

Name and address of locator is:

AGENTS OF FORTUNE
2017 E 1/4 ROAD, GRAND JUNCTION, CO 81503

The Claim is approximately 1500 feet long and 600 feet wide, such that 1470 feet are claimed in a northerly direction and 30 feet in a southerly from the point of discovery (monument of location), at which the Notice of Location was posted, together with 300 feet on each side of the monument of location and center line of the Claim. The general course of the lode or vein is from the South to the North direction.

The location and markings on each corner monument are as follows:

<u>Location</u>	<u>Markings/Number</u>	<u>Description</u>
NW COR	NW COR DES	79 2"X2" WOOD POST
NE COR	NE COR DES	79 2"X2" WOOD POST
SE COR	SE COR DES	79 2"X2" WOOD POST
SW COR	SW COR DES	79 2"X2" WOOD POST

As erected on the ground, each corner monument is marked as described above by metal tags. The work of location consisted of making a claim map as provided in NRS 517.040.

Dated this 22nd day of November, 2005.

SIGNATURE OF LOCATOR:

By B. Wilson
Owner, Claimant, or Agent Signature

Brent Wilson
Owner, Claimant, or Agent Name (printed)

BOOK 427 PAGE 81
OFFICIAL RECORDS
RECORDED AT THE REQUEST OF
AGENT OF FORTUNE

2005 NOV 29 PM 2:30

EUREKA COUNTY, NEVADA
M.N. REBALEATI, RECORDER
FILE NO. FEES 20.50

201824

201824

**CERTIFICATE OF LOCATION
LODE MINING CLAIM**

TO ALL WHOM IT MAY CONCERN:

The undersigned hereby certifies that he has caused to be located the DESDANOVA 80 Lode Mining Claim in the following quarter sections:

1/4 Section Township Range Meridian

NE 20 28N 51E MT DIABLO

in Eureka County, Nevada, on September 2, 2005.

Name and address of locator is:

AGENTS OF FORTUNE
2017 E 3/4 ROAD, GRAND JUNCTION, CO 81503

The Claim is approximately 1500 feet long and 600 feet wide, such that 1470 feet are claimed in a southerly direction and 30 feet in a northerly from the point of discovery (monument of location), at which the Notice of Location was posted, together with 300 feet on each side of the monument of location and center line of the Claim. The general course of the lode or vein is from the South to the North direction.

The location and markings on each corner monument are as follows:

<u>Location</u>	<u>Markings/Number</u>	<u>Description</u>
NW COR	NW COR DES	80 2"X2" WOOD POST
NE COR	NE COR DES	80 2"X2" WOOD POST
SE COR	SE COR DES	80 2"X2" WOOD POST
SW COR	SW COR DES	80 2"X2" WOOD POST

As erected on the ground, each corner monument is marked as described above by metal tags. The work of location consisted of making a claim map as provided in NRS 517.040.

Dated this 22nd day of November, 2005.

SIGNATURE OF LOCATOR:

By *Brent Wilson*
Owner, Claimant, or Agent Signature

Brent Wilson
Owner, Claimant, or Agent Name (printed)

BOOK 427 PAGE 82
OFFICIAL RECORDS
RECORDED AT THE REQUEST OF
AGENT OF FORTUNE
2005 NOV 29 PM 2:30

EUREKA COUNTY, NEVADA
M.N. REBALEATI, RECORDER
FILE NO. FEES 20.50

201825

201825

**CERTIFICATE OF LOCATION
LODE MINING CLAIM**

TO ALL WHOM IT MAY CONCERN:

The undersigned hereby certifies that he has caused to be located the DESDANOVA 81 Lode Mining Claim in the following quarter sections:

1/4 Section Township Range Meridian

NE 20 28N 51E MT DIABLO

in Eureka County, Nevada, on September 2, 2005.

Name and address of locator is:

AGENTS OF FORTUNE
2017 E ¾ ROAD, GRAND JUNCTION, CO 81503

The Claim is approximately 1500 feet long and 600 feet wide, such that 1470 feet are claimed in a northerly direction and 30 feet in a southerly from the point of discovery (monument of location), at which the Notice of Location was posted, together with 300 feet on each side of the monument of location and center line of the Claim. The general course of the lode or vein is from the South to the North direction.

The location and markings on each corner monument are as follows:

<u>Location</u>	<u>Markings/Number</u>	<u>Description</u>
NW COR	NW COR DES	81 2"X2" WOOD POST
NE COR	NE COR DES	81 2"X2" WOOD POST
SE COR	SE COR DES	81 2"X2" WOOD POST
SW COR	SW COR DES	81 2"X2" WOOD POST

As erected on the ground, each corner monument is marked as described above by metal tags. The work of location consisted of making a claim map as provided in NRS 517.040.

Dated this 22nd day of November, 2005.

SIGNATURE OF LOCATOR:

By Brent Wilson
Owner, Claimant, or Agent Signature

Brent Wilson
Owner, Claimant, or Agent Name (printed)

BOOK 427 PAGE 83
OFFICIAL RECORDS
RECORDED AT THE REQUEST OF
AGENT OF FORTUNE
2005 NOV 29 PM 2:30

EUREKA COUNTY, NEVADA
M.N. REBALEATI, RECORDER
FILE NO. FEES 20.50

201826

201826

CERTIFICATE OF LOCATION
LODE MINING CLAIM

TO ALL WHOM IT MAY CONCERN:

The undersigned hereby certifies that he has caused to be located the DESDANOVA 82 Lode Mining Claim in the following quarter sections:

1/4 Section Township Range Meridian

NE 20 28N 51E MT DIABLO

in Eureka County, Nevada, on September 2, 2005.

Name and address of locator is:

AGENTS OF FORTUNE
2017 E ¾ ROAD, GRAND JUNCTION, CO 81503

The Claim is approximately 1500 feet long and 600 feet wide, such that 1470 feet are claimed in a southerly direction and 30 feet in a northerly from the point of discovery (monument of location), at which the Notice of Location was posted, together with 300 feet on each side of the monument of location and center line of the Claim. The general course of the lode or vein is from the South to the North direction.

The location and markings on each corner monument are as follows:

<u>Location</u>	<u>Markings/Number</u>	<u>Description</u>
NW COR	NW COR DES	82 2"X2" WOOD POST
NE COR	NE COR DES	82 2"X2" WOOD POST
SE COR	SE COR DES	82 2"X2" WOOD POST
SW COR	SW COR DES	82 2"X2" WOOD POST

As erected on the ground, each corner monument is marked as described above by metal tags. The work of location consisted of making a claim map as provided in NRS 517.040.

Dated this 22nd day of November, 2005.

SIGNATURE OF LOCATOR:

By Brent Wilson
Owner, Claimant, or Agent Signature

Brent Wilson
Owner, Claimant, or Agent Name (printed)

BOOK 427 PAGE 84
OFFICIAL RECORDS
RECORDED AT THE REQUEST OF
AGENT OF FORTUNE
2005 NOV 29 PM 2:31

EUREKA COUNTY, NEVADA
M.N. REBALEATI, RECORDER
FILE NO. FEES \$20.50

201827

201827

BOOK 427 PAGE 084

CERTIFICATE OF LOCATION
LODE MINING CLAIM

TO ALL WHOM IT MAY CONCERN:

The undersigned hereby certifies that he has caused to be located the DESDANOVA 83 Lode Mining Claim in the following quarter sections:

1/4 Section Township Range Meridian

NE 20 28N 51E MT DIABLO

in Eureka County, Nevada, on September 2, 2005.

Name and address of locator is:

AGENTS OF FORTUNE
2017 E 1/4 ROAD, GRAND JUNCTION, CO 81503

The Claim is approximately 1500 feet long and 600 feet wide, such that 1470 feet are claimed in a northerly direction and 30 feet in a southerly from the point of discovery (monument of location), at which the Notice of Location was posted, together with 300 feet on each side of the monument of location and center line of the Claim. The general course of the lode or vein is from the South to the North direction.

The location and markings on each corner monument are as follows:

<u>Location</u>	<u>Markings/Number</u>	<u>Description</u>
NW COR	NW COR DES	83 2"X2" WOOD POST
NE COR	NE COR DES	83 2"X2" WOOD POST
SE COR	SE COR DES	83 2"X2" WOOD POST
SW COR	SW COR DES	83 2"X2" WOOD POST

As erected on the ground, each corner monument is marked as described above by metal tags. The work of location consisted of making a claim map as provided in NRS 517.040.

Dated this 22nd day of November, 2005.

SIGNATURE OF LOCATOR:

By B. Wilson
Owner, Claimant, or Agent Signature

Brent Wilson
Owner, Claimant, or Agent Name (printed)

BOOK 427 PAGE 85
OFFICIAL RECORDS
RECORDED AT THE REQUEST OF
AGENT OF FORTUNE
2005 NOV 29 PM 2:31
EUREKA COUNTY, NEVADA
M.N. REBALEATI, RECORDER
FILE NO. FEES 20.50
201828

**CERTIFICATE OF LOCATION
LODE MINING CLAIM**

TO ALL WHOM IT MAY CONCERN:

The undersigned hereby certifies that he has caused to be located the DESDANOVA 84 Lode Mining Claim in the following quarter sections:

1/4 Section Township Range Meridian

NE 20 28N 51E MT DIABLO

in Eureka County, Nevada, on September 2, 2005.

Name and address of locator is:

AGENTS OF FORTUNE
2017 E ¾ ROAD, GRAND JUNCTION, CO 81503

The Claim is approximately 1500 feet long and 600 feet wide, such that 1470 feet are claimed in a southerly direction and 30 feet in a northerly from the point of discovery (monument of location), at which the Notice of Location was posted, together with 300 feet on each side of the monument of location and center line of the Claim. The general course of the lode or vein is from the South to the North direction.

The location and markings on each corner monument are as follows:

<u>Location</u>	<u>Markings/Number</u>	<u>Description</u>
NW COR	NW COR DES	84 2"X2" WOOD POST
NE COR	NE COR DES	84 2"X2" WOOD POST
SE COR	SE COR DES	84 2"X2" WOOD POST
SW COR	SW COR DES	84 2"X2" WOOD POST

As erected on the ground, each corner monument is marked as described above by metal tags. The work of location consisted of making a claim map as provided in NRS 517.040.

Dated this 22nd day of November, 2005.

SIGNATURE OF LOCATOR:

By B. Wilson
Owner, Claimant, or Agent Signature

Brent Wilson
Owner, Claimant, or Agent Name (printed)

BOOK 427 PAGE 86
OFFICIAL RECORDS
RECORDED AT THE REQUEST OF
AGENT OF FORTUNE
2005 NOV 29 PM 2:31

EUREKA COUNTY, NEVADA
M.N. REBALEATI, RECORDER
FILE NO. 201829
FEES 20.50

201829

**CERTIFICATE OF LOCATION
LODE MINING CLAIM**

TO ALL WHOM IT MAY CONCERN:

The undersigned hereby certifies that he has caused to be located the DESDANOVA 85 Lode Mining Claim in the following quarter sections:

1/4 Section Township Range Meridian

NE 20 28N 51E MT DIABLO

in Eureka County, Nevada, on September 2, 2005.

Name and address of locator is:

AGENTS OF FORTUNE
2017 E 1/4 ROAD, GRAND JUNCTION, CO 81503

The Claim is approximately 1500 feet long and 600 feet wide, such that 1470 feet are claimed in a northerly direction and 30 feet in a southerly from the point of discovery (monument of location), at which the Notice of Location was posted, together with 300 feet on each side of the monument of location and center line of the Claim. The general course of the lode or vein is from the South to the North direction.

The location and markings on each corner monument are as follows:

<u>Location</u>	<u>Markings/Number</u>	<u>Description</u>
NW COR	NW COR DES	85 2"X2" WOOD POST
NE COR	NE COR DES	85 2"X2" WOOD POST
SE COR	SE COR DES	85 2"X2" WOOD POST
SW COR	SW COR DES	85 2"X2" WOOD POST

As erected on the ground, each corner monument is marked as described above by metal tags. The work of location consisted of making a claim map as provided in NRS 517.040.

Dated this 22nd day of November, 2005.

SIGNATURE OF LOCATOR:

By B. Wilson
Owner, Claimant, or Agent Signature

Brent Wilson
Owner, Claimant, or Agent Name (printed)

BOOK 427 PAGE 87
OFFICIAL RECORDS
RECORDED AT THE OFFICE OF
AGENT OF FORTUNE
2005 NOV 29 PM 2:32

EUREKA COUNTY, NEVADA
M.N. REBALEATI, RECORDER
FILE NO. 201830
FEES 20.50

201830

BOOK 427 PAGE 087

**CERTIFICATE OF LOCATION
LODE MINING CLAIM**

TO ALL WHOM IT MAY CONCERN:

The undersigned hereby certifies that he has caused to be located the DESDANOVA 86 Lode Mining Claim in the following quarter sections:

1/4 Section Township Range Meridian

NE 20 28N 51E MT DIABLO

in Eureka County, Nevada, on September 2, 2005.

Name and address of locator is:

AGENTS OF FORTUNE
2017 E 1/4 ROAD, GRAND JUNCTION, CO 81503

The Claim is approximately 1500 feet long and 600 feet wide, such that 1470 feet are claimed in a southerly direction and 30 feet in a northerly from the point of discovery (monument of location), at which the Notice of Location was posted, together with 300 feet on each side of the monument of location and center line of the Claim. The general course of the lode or vein is from the South to the North direction.


The location and markings on each corner monument are as follows:

<u>Location</u>	<u>Markings/Number</u>	<u>Description</u>
NW COR	NW COR DES	86 2"X2" WOOD POST
NE COR	NE COR DES	86 2"X2" WOOD POST
SE COR	SE COR DES	86 2"X2" WOOD POST
SW COR	SW COR DES	86 2"X2" WOOD POST

As erected on the ground, each corner monument is marked as described above by metal tags. The work of location consisted of making a claim map as provided in NRS 517.040.

Dated this 22nd day of November, 2005.

SIGNATURE OF LOCATOR:

By 
Owner, Claimant, or Agent Signature

Brent Wilson
Owner, Claimant, or Agent Name (printed)

BOOK 427 PAGE 88
OFFICIAL RECORDS
RECORDED AT THE REQUEST OF
AGENT OF FORTUNE
2005 NOV 29 PM 2:32

EUREKA COUNTY, NEVADA
M.N. REBALEATI, RECORDER
FILE NO. FEES 20.50

201831

201831

BOOK 427 PAGE 088

**CERTIFICATE OF LOCATION
LODE MINING CLAIM**

TO ALL WHOM IT MAY CONCERN:

The undersigned hereby certifies that he has caused to be located the DESDANOVA 87 Lode Mining Claim in the following quarter sections:

1/4 Section Township Range Meridian

NW	18	28N	51E	MT DIABLO
SW	18	28N	51E	MT DIABLO

in Eureka County, Nevada, on September 1, 2005.

Name and address of locator is:

AGENTS OF FORTUNE
2017 E 3/4 ROAD, GRAND JUNCTION, CO 81503

The Claim is approximately 1500 feet long and 600 feet wide, such that 1470 feet are claimed in a northerly direction and 30 feet in a southerly from the point of discovery (monument of location), at which the Notice of Location was posted, together with 300 feet on each side of the monument of location and center line of the Claim. The general course of the lode or vein is from the South to the North direction.

The location and markings on each corner monument are as follows:

<u>Location</u>	<u>Markings/Number</u>	<u>Description</u>
NW COR	NW COR DES	87 2"X2" WOOD POST
NE COR	NE COR DES	87 2"X2" WOOD POST
SE COR	SE COR DES	87 2"X2" WOOD POST
SW COR	SW COR DES	87 2"X2" WOOD POST

As erected on the ground, each corner monument is marked as described above by metal tags. The work of location consisted of making a claim map as provided in NRS 517.040.

Dated this 22nd day of November, 2005.

SIGNATURE OF LOCATOR:

By Brent Wilson
Owner, Claimant, or Agent Signature

Brent Wilson
Owner, Claimant, or Agent Name (printed)

BOOK 427 PAGE 89
OFFICIAL RECORDS
RECORDED AT THE REQUEST OF
AGENT OF FORTUNE
2005 NOV 29 PM 2:32

EUREKA COUNTY, NEVADA
M.N. REBALEATI, RECORDER
FILE NO. FEES 20.50

201832

201832

BOOK 427 PAGE 089

**CERTIFICATE OF LOCATION
LODE MINING CLAIM**

TO ALL WHOM IT MAY CONCERN:

The undersigned hereby certifies that he has caused to be located the DESDANOVA 88 Lode Mining Claim in the following quarter sections:

1/4 Section Township Range Meridian

SW 18 28N 51E MT DIABLO

in Eureka County, Nevada, on September 1, 2005.

Name and address of locator is:

AGENTS OF FORTUNE
2017 E 1/4 ROAD, GRAND JUNCTION, CO 81503

The Claim is approximately 1500 feet long and 600 feet wide, such that 1470 feet are claimed in a southerly direction and 30 feet in a northerly from the point of discovery (monument of location), at which the Notice of Location was posted, together with 300 feet on each side of the monument of location and center line of the Claim. The general course of the lode or vein is from the South to the North direction.

The location and markings on each corner monument are as follows:

<u>Location</u>	<u>Markings/Number</u>	<u>Description</u>
NW COR	NW COR DES	88 2"X2" WOOD POST
NE COR	NE COR DES	88 2"X2" WOOD POST
SE COR	SE COR DES	88 2"X2" WOOD POST
SW COR	SW COR DES	88 2"X2" WOOD POST

As erected on the ground, each corner monument is marked as described above by metal tags. The work of location consisted of making a claim map as provided in NRS 517.040.

Dated this 22nd day of November, 2005.

SIGNATURE OF LOCATOR:

By *Brent Wilson*
Owner, Claimant, or Agent Signature

Brent Wilson
Owner, Claimant, or Agent Name (printed)

BOOK **427** PAGE **90**
OFFICIAL RECORDS
RECORDED AT THE REQUEST OF
AGENT OF FORTUNE
2005 NOV 29 PM 2:32

EUREKA COUNTY, NEVADA
M.N. REBALEATI, RECORDER
FILE NO. FEES **20.50**

201833

201833

**CERTIFICATE OF LOCATION
LODE MINING CLAIM**

TO ALL WHOM IT MAY CONCERN:

The undersigned hereby certifies that he has caused to be located the DESDANOVA 89 Lode Mining Claim in the following quarter sections:

1/4 Section Township Range Meridian

NW	18	28N	51E	MT DIABLO
SW	18	28N	51E	MT DIABLO

in Eureka County, Nevada, on September 1, 2005.

Name and address of locator is:

AGENTS OF FORTUNE
2017 E ¾ ROAD, GRAND JUNCTION, CO 81503

The Claim is approximately 1500 feet long and 600 feet wide, such that 1470 feet are claimed in a northerly direction and 30 feet in a southerly from the point of discovery (monument of location), at which the Notice of Location was posted, together with 300 feet on each side of the monument of location and center line of the Claim. The general course of the lode or vein is from the South to the North direction.

The location and markings on each corner monument are as follows:

<u>Location</u>	<u>Markings/Number</u>	<u>Description</u>
NW COR	NW COR DES	89 2"X2" WOOD POST
NE COR	NE COR DES	89 2"X2" WOOD POST
SE COR	SE COR DES	89 2"X2" WOOD POST
SW COR	SW COR DES	89 2"X2" WOOD POST

As erected on the ground, each corner monument is marked as described above by metal tags. The work of location consisted of making a claim map as provided in NRS 517.040.

Dated this 22nd day of November, 2005.

SIGNATURE OF LOCATOR:

By B. Wilson

Owner, Claimant, or Agent Signature

Brent Wilson

Owner, Claimant, or Agent Name (printed)

BOOK 427 PAGE 91
OFFICIAL RECORDS
RECORDED AT THE REQUEST OF
AGENT OF FORTUNE
2005 NOV 29 PM 2:32

EUREKA COUNTY, NEVADA
M.N. REBALEATI, RECORDER
FILE NO. FEES

201834

20.50

201834

**CERTIFICATE OF LOCATION
LODE MINING CLAIM**

TO ALL WHOM IT MAY CONCERN:

The undersigned hereby certifies that he has caused to be located the DESDANOVA 90 Lode Mining Claim in the following quarter sections:

1/4 Section Township Range Meridian

SW 18 28N 51E MT DIABLO

in Eureka County, Nevada, on September 1, 2005.

Name and address of locator is:

AGENTS OF FORTUNE
2017 E 1/4 ROAD, GRAND JUNCTION, CO 81503

The Claim is approximately 1500 feet long and 600 feet wide, such that 1470 feet are claimed in a southerly direction and 30 feet in a northerly from the point of discovery (monument of location), at which the Notice of Location was posted, together with 300 feet on each side of the monument of location and center line of the Claim. The general course of the lode or vein is from the South to the North direction.

The location and markings on each corner monument are as follows:

<u>Location</u>	<u>Markings/Number</u>	<u>Description</u>
NW COR	NW COR DES	90 2"X2" WOOD POST
NE COR	NE COR DES	90 2"X2" WOOD POST
SE COR	SE COR DES	90 2"X2" WOOD POST
SW COR	SW COR DES	90 2"X2" WOOD POST

As erected on the ground, each corner monument is marked as described above by metal tags. The work of location consisted of making a claim map as provided in NRS 517.040.

Dated this 22nd day of November, 2005.

SIGNATURE OF LOCATOR:

By B. Wilson
Owner, Claimant, or Agent Signature

Brent Wilson
Owner, Claimant, or Agent Name (printed)

BOOK 427 PAGE 92
OFFICIAL RECORDS
RECORDED AT THE REQUEST OF
AGENT OF FORTUNE
2005 NOV 29 PM 2:32

EUREKA COUNTY, NEVADA
M.N. REBALEATI, RECORDER
FILE NO. FEES 20.50

201835

201835

BOOK 427 PAGE 092

**CERTIFICATE OF LOCATION
LODE MINING CLAIM**

TO ALL WHOM IT MAY CONCERN:

The undersigned hereby certifies that he has caused to be located the DESDANOVA 91 Lode Mining Claim in the following quarter sections:

1/4 Section Township Range Meridian

NW	18	28N	51E	MT DIABLO
SW	18	28N	51E	MT DIABLO

in Eureka County, Nevada, on September 1, 2005.

Name and address of locator is:

AGENTS OF FORTUNE
2017 E 1/4 ROAD, GRAND JUNCTION, CO 81503

The Claim is approximately 1500 feet long and 600 feet wide, such that 1470 feet are claimed in a northerly direction and 30 feet in a southerly from the point of discovery (monument of location), at which the Notice of Location was posted, together with 300 feet on each side of the monument of location and center line of the Claim. The general course of the lode or vein is from the South to the North direction.

The location and markings on each corner monument are as follows:

<u>Location</u>	<u>Markings/Number</u>	<u>Description</u>
NW COR	NW COR DES	91 2"X2" WOOD POST
NE COR	NE COR DES	91 2"X2" WOOD POST
SE COR	SE COR DES	91 2"X2" WOOD POST
SW COR	SW COR DES	91 2"X2" WOOD POST

As erected on the ground, each corner monument is marked as described above by metal tags. The work of location consisted of making a claim map as provided in NRS 517.040.

Dated this 22nd day of November, 2005.

SIGNATURE OF LOCATOR:

By B. Wilson
Owner, Claimant, or Agent Signature

Brent Wilson
Owner, Claimant, or Agent Name (printed)

BOOK 427 PAGE 93
OFFICIAL RECORDS
RECORDED AT THE REQUEST OF
AGENT OF FORTUNE
2005 NOV 29 PM 2:32

EUREKA COUNTY, NEVADA
M.N. REBALEATI, RECORDER
FILE NO. 201836 FEES 20.50

201836

BOOK 427 PAGE 093

**CERTIFICATE OF LOCATION
LODE MINING CLAIM**

TO ALL WHOM IT MAY CONCERN:

The undersigned hereby certifies that he has caused to be located the DESDANOVA 92 Lode Mining Claim in the following quarter sections:

1/4 Section Township Range Meridian

SW 18 28N 51E MT DIABLO

in Eureka County, Nevada, on September 1, 2005.

Name and address of locator is:

AGENTS OF FORTUNE
2017 E ¾ ROAD, GRAND JUNCTION, CO 81503

The Claim is approximately 1500 feet long and 600 feet wide, such that 1470 feet are claimed in a southerly direction and 30 feet in a northerly from the point of discovery (monument of location), at which the Notice of Location was posted, together with 300 feet on each side of the monument of location and center line of the Claim. The general course of the lode or vein is from the South to the North direction.

The location and markings on each corner monument are as follows:

<u>Location</u>	<u>Markings/Number</u>	<u>Description</u>
NW COR	NW COR DES	92 2"X2" WOOD POST
NE COR	NE COR DES	92 2"X2" WOOD POST
SE COR	SE COR DES	92 2"X2" WOOD POST
SW COR	SW COR DES	92 2"X2" WOOD POST

As erected on the ground, each corner monument is marked as described above by metal tags. The work of location consisted of making a claim map as provided in NRS 517.040.

Dated this 22nd day of November, 2005.

SIGNATURE OF LOCATOR:

By Brent Wilson
Owner, Claimant, or Agent Signature

Brent Wilson
Owner, Claimant, or Agent Name (printed)

BOOK 427 PAGE 94
OFFICIAL RECORDS
RECORDED AT THE REQUEST OF
AGENT OF FORTUNE
2005 NOV 29 PM 2:32

EUREKA COUNTY, NEVADA
M.N. REBALEATI, RECORDER
FILE NO. FEES 20.50

201837

201837

CERTIFICATE OF LOCATION
LODE MINING CLAIM

TO ALL WHOM IT MAY CONCERN:

The undersigned hereby certifies that he has caused to be located the DESDANOVA 93 Lode Mining Claim in the following quarter sections:

1/4 Section Township Range Meridian

NW	18	28N	51E	MT DIABLO
SW	18	28N	51E	MT DIABLO

in Eureka County, Nevada, on September 1, 2005.

Name and address of locator is:

AGENTS OF FORTUNE
2017 E ¾ ROAD, GRAND JUNCTION, CO 81503

The Claim is approximately 1500 feet long and 600 feet wide, such that 1470 feet are claimed in a northerly direction and 30 feet in a southerly from the point of discovery (monument of location), at which the Notice of Location was posted, together with 300 feet on each side of the monument of location and center line of the Claim. The general course of the lode or vein is from the South to the North direction.


The location and markings on each corner monument are as follows:

<u>Location</u>	<u>Markings/Number</u>	<u>Description</u>
NW COR	NW COR DES	93 2"X2" WOOD POST
NE COR	NE COR DES	93 2"X2" WOOD POST
SE COR	SE COR DES	93 2"X2" WOOD POST
SW COR	SW COR DES	93 2"X2" WOOD POST

As erected on the ground, each corner monument is marked as described above by metal tags. The work of location consisted of making a claim map as provided in NRS 517.040.

Dated this 22nd day of November, 2005.

SIGNATURE OF LOCATOR:

By 
Owner, Claimant, or Agent Signature

Brent Wilson
Owner, Claimant, or Agent Name (printed)

BOOK **427** PAGE **95**
OFFICIAL RECORDS
RECORDED AT THE REQUEST OF
AGENT OF FORTUNE
2005 NOV 29 PM 2:32

EUREKA COUNTY, NEVADA
M.H. REBALEATI, RECORDER
FILE NO. FEES **20.50**

201838

201838

BOOK **427** PAGE **095**

**CERTIFICATE OF LOCATION
LODE MINING CLAIM**

TO ALL WHOM IT MAY CONCERN:

The undersigned hereby certifies that he has caused to be located the DESDANOVA 94 Lode Mining Claim in the following quarter sections:

1/4 Section Township Range Meridian

SW 18 28N 51E MT DIABLO

in Eureka County, Nevada, on September 1, 2005.

Name and address of locator is:

AGENTS OF FORTUNE
2017 E 3/4 ROAD, GRAND JUNCTION, CO 81503

The Claim is approximately 1500 feet long and 600 feet wide, such that 1470 feet are claimed in a southerly direction and 30 feet in a northerly from the point of discovery (monument of location), at which the Notice of Location was posted, together with 300 feet on each side of the monument of location and center line of the Claim. The general course of the lode or vein is from the South to the North direction.

The location and markings on each corner monument are as follows:

<u>Location</u>	<u>Markings/Number</u>	<u>Description</u>
NW COR	NW COR DES	94 2"X2" WOOD POST
NE COR	NE COR DES	94 2"X2" WOOD POST
SE COR	SE COR DES	94 2"X2" WOOD POST
SW COR	SW COR DES	94 2"X2" WOOD POST

As erected on the ground, each corner monument is marked as described above by metal tags. The work of location consisted of making a claim map as provided in NRS 517.040.

Dated this 22nd day of November, 2005.

SIGNATURE OF LOCATOR:

By B. Wilson
Owner, Claimant, or Agent Signature

Brent Wilson
Owner, Claimant, or Agent Name (printed)

BOOK 427 PAGE 96
OFFICIAL RECORDS
RECORDED AT THE REQUEST OF
AGENT OF FORTUNE
2005 NOV 29 PM 2:33

EUREKA COUNTY, NEVADA
M.H. REBALEATI, RECORDER
FILE NO. 201839 FEES 20.50

201839

BOOK 427 PAGE 97
OFFICIAL RECORDS
RECORDED AT THE REQUEST OF
AGENT OF FORTUNE
2005 NOV 29 PM 2:33

EUREKA COUNTY, NEVADA
M.N. REBALEATI, RECORDER
FILE NO. FEES 20.50

**CERTIFICATE OF LOCATION
LODE MINING CLAIM**

TO ALL WHOM IT MAY CONCERN:

The undersigned hereby certifies that he has caused
to be located the DESDANOVA 95 Lode Mining Claim
in the following quarter sections:

1/4 Section Township Range Meridian

NW	18	28N	51E	MT DIABLO
SE	18	28N	51E	MT DIABLO

201840

in Eureka County, Nevada, on September 1, 2005.

Name and address of locator is:

AGENTS OF FORTUNE
2017 E 3/4 ROAD, GRAND JUNCTION, CO 81503

The Claim is approximately 1500 feet long and 600 feet wide, such that 1470 feet are claimed in a northerly direction and 30 feet in a southerly from the point of discovery (monument of location), at which the Notice of Location was posted, together with 300 feet on each side of the monument of location and center line of the Claim. The general course of the lode or vein is from the South to the North direction.

The location and markings on each corner monument are as follows:

<u>Location</u>	<u>Markings/Number</u>	<u>Description</u>
NW COR	NW COR DES	95 2"X2" WOOD POST
NE COR	NE COR DES	95 2"X2" WOOD POST
SE COR	SE COR DES	95 2"X2" WOOD POST
SW COR	SW COR DES	95 2"X2" WOOD POST

As erected on the ground, each corner monument is marked as described above by metal tags.
The work of location consisted of making a claim map as provided in NRS 517.040.

Dated this 22nd day of November, 2005.

SIGNATURE OF LOCATOR:

By B. Wilson
Owner, Claimant, or Agent Signature

Brent Wilson
Owner, Claimant, or Agent Name (printed)

201840

BOOK 427 PAGE 097

**CERTIFICATE OF LOCATION
LODE MINING CLAIM**

TO ALL WHOM IT MAY CONCERN:

The undersigned hereby certifies that he has caused to be located the DESDANOVA 96 Lode Mining Claim in the following quarter sections:

1/4 Section Township Range Meridian

SE 18 28N 51E MT DIABLO

in Eureka County, Nevada, on September 1, 2005.

Name and address of locator is:

AGENTS OF FORTUNE
2017 E ¾ ROAD, GRAND JUNCTION, CO 81503

The Claim is approximately 1500 feet long and 600 feet wide, such that 1470 feet are claimed in a southerly direction and 30 feet in a northerly from the point of discovery (monument of location), at which the Notice of Location was posted, together with 300 feet on each side of the monument of location and center line of the Claim. The general course of the lode or vein is from the South to the North direction.

The location and markings on each corner monument are as follows:

<u>Location</u>	<u>Markings/Number</u>	<u>Description</u>
NW COR	NW COR DES	96 2"X2" WOOD POST
NE COR	NE COR DES	96 2"X2" WOOD POST
SE COR	SE COR DES	96 2"X2" WOOD POST
SW COR	SW COR DES	96 2"X2" WOOD POST

As erected on the ground, each corner monument is marked as described above by metal tags. The work of location consisted of making a claim map as provided in NRS 517.040.

Dated this 22nd day of November, 2005.

SIGNATURE OF LOCATOR:

By Brent Wilson
Owner, Claimant, or Agent Signature

Brent Wilson
Owner, Claimant, or Agent Name (printed)

BOOK 427 PAGE 98
OFFICIAL RECORDS
RECORDED AT THE REQUEST OF
AGENT OF FORTUNE
2005 NOV 29 PM 2:33
EUREKA COUNTY, NEVADA
M.M. REBALEATI, RECORDER
FILE NO. FEES \$20.50
201841

201841

**CERTIFICATE OF LOCATION
LODE MINING CLAIM**

TO ALL WHOM IT MAY CONCERN:

The undersigned hereby certifies that he has caused to be located the DESDANOVA 97 Lode Mining Claim in the following quarter sections:

1/4 Section Township Range Meridian

SE 18 28N 51E MT DIABLO

in Eureka County, Nevada, on September 1, 2005.

Name and address of locator is:

AGENTS OF FORTUNE
2017 E 1/4 ROAD, GRAND JUNCTION, CO 81503

The Claim is approximately 1500 feet long and 600 feet wide, such that 1470 feet are claimed in a northerly direction and 30 feet in a southerly from the point of discovery (monument of location), at which the Notice of Location was posted, together with 300 feet on each side of the monument of location and center line of the Claim. The general course of the lode or vein is from the South to the North direction.

The location and markings on each corner monument are as follows:

<u>Location</u>	<u>Markings/Number</u>	<u>Description</u>
NW COR	NW COR DES	97 2"X2" WOOD POST
NE COR	NE COR DES	97 2"X2" WOOD POST
SE COR	SE COR DES	97 2"X2" WOOD POST
SW COR	SW COR DES	97 2"X2" WOOD POST

As erected on the ground, each corner monument is marked as described above by metal tags. The work of location consisted of making a claim map as provided in NRS 517.040.

Dated this 22nd day of November, 2005.

SIGNATURE OF LOCATOR:

By B. Wilson
Owner, Claimant, or Agent Signature

Brent Wilson
Owner, Claimant, or Agent Name (printed)

BOOK 427 PAGE 99
OFFICIAL RECORDS
RECORDED AT THE REQUEST OF
AGENT OF FORTUNE
2005 NOV 29 PM 2:33

EUREKA COUNTY, NEVADA
M.N. REBALEATI, RECORDER
FILE NO. FEES 20.50

201842

201842

**CERTIFICATE OF LOCATION
LODE MINING CLAIM**

TO ALL WHOM IT MAY CONCERN:

The undersigned hereby certifies that he has caused to be located the DESDANOVA 98 Lode Mining Claim in the following quarter sections:

1/4 Section Township Range Meridian

SE 18 28N 51E MT DIABLO

in Eureka County, Nevada, on September 1, 2005.

Name and address of locator is:

AGENTS OF FORTUNE
2017 E 3/4 ROAD, GRAND JUNCTION, CO 81503

The Claim is approximately 1500 feet long and 600 feet wide, such that 1470 feet are claimed in a southerly direction and 30 feet in a northerly from the point of discovery (monument of location), at which the Notice of Location was posted, together with 300 feet on each side of the monument of location and center line of the Claim. The general course of the lode or vein is from the South to the North direction.


The location and markings on each corner monument are as follows:

<u>Location</u>	<u>Markings/Number</u>	<u>Description</u>
NW COR	NW COR DES	98 2"X2" WOOD POST
NE COR	NE COR DES	98 2"X2" WOOD POST
SE COR	SE COR DES	98 2"X2" WOOD POST
SW COR	SW COR DES	98 2"X2" WOOD POST

As erected on the ground, each corner monument is marked as described above by metal tags. The work of location consisted of making a claim map as provided in NRS 517.040.

Dated this 22nd day of November, 2005.

SIGNATURE OF LOCATOR:

By 
Owner, Claimant, or Agent Signature

Brent Wilson
Owner, Claimant, or Agent Name (printed)

BOOK 427 PAGE 100
OFFICIAL RECORDS
RECORDED AT THE REQUEST OF
AGENT OF FORTUNE
2005 NOV 29 PM 2:33
EUREKA COUNTY, NEVADA
M.N. REBALEATI, RECORDER
FILE NO. FEES 20.50
201843

201843

**CERTIFICATE OF LOCATION
LODE MINING CLAIM**

TO ALL WHOM IT MAY CONCERN:

The undersigned hereby certifies that he has caused to be located the DESDANOVA 99 Lode Mining Claim in the following quarter sections:

1/4 Section Township Range Meridian

SE 18 28N 51E MT DIABLO

in Eureka County, Nevada, on September 1, 2005.

Name and address of locator is:

AGENTS OF FORTUNE
2017 E ¾ ROAD, GRAND JUNCTION, CO 81503

The Claim is approximately 1500 feet long and 600 feet wide, such that 1470 feet are claimed in a northerly direction and 30 feet in a southerly from the point of discovery (monument of location), at which the Notice of Location was posted, together with 300 feet on each side of the monument of location and center line of the Claim. The general course of the lode or vein is from the South to the North direction.


The location and markings on each corner monument are as follows:

<u>Location</u>	<u>Markings/Number</u>	<u>Description</u>
NW COR	NW COR DES	99 2"X2" WOOD POST
NE COR	NE COR DES	99 2"X2" WOOD POST
SE COR	SE COR DES	99 2"X2" WOOD POST
SW COR	SW COR DES	99 2"X2" WOOD POST

As erected on the ground, each corner monument is marked as described above by metal tags. The work of location consisted of making a claim map as provided in NRS 517.040.

Dated this 22nd day of November, 2005.

SIGNATURE OF LOCATOR:

By 
Owner, Claimant, or Agent Signature

Brent Wilson
Owner, Claimant, or Agent Name (printed)

BOOK 427 PAGE 101
OFFICIAL RECORDS
RECORDED AT THE REQUEST OF
AGENT OF FORTUNE
2005 NOV 29 PM 2:33

EUREKA COUNTY, NEVADA
M.N. REBALEATI, RECORDER
FILE NO. FEES 20.50

201844

201844

**CERTIFICATE OF LOCATION
LODE MINING CLAIM**

TO ALL WHOM IT MAY CONCERN:

The undersigned hereby certifies that he has caused to be located the DESDANOVA 100 Lode Mining Claim in the following quarter sections:

1/4 Section Township Range Meridian

SE 18 28N 51E MT DIABLO

in Eureka County, Nevada, on September 1, 2005.

Name and address of locator is:

AGENTS OF FORTUNE
2017 E ¾ ROAD, GRAND JUNCTION, CO 81503

The Claim is approximately 1500 feet long and 600 feet wide, such that 1470 feet are claimed in a southerly direction and 30 feet in a northerly from the point of discovery (monument of location), at which the Notice of Location was posted, together with 300 feet on each side of the monument of location and center line of the Claim. The general course of the lode or vein is from the South to the North direction.

The location and markings on each corner monument are as follows:

<u>Location</u>	<u>Markings/Number</u>	<u>Description</u>
NW COR	NW COR DES	100 2"X2" WOOD POST
NE COR	NE COR DES	100 2"X2" WOOD POST
SE COR	SE COR DES	100 2"X2" WOOD POST
SW COR	SW COR DES	100 2"X2" WOOD POST

As erected on the ground, each corner monument is marked as described above by metal tags. The work of location consisted of making a claim map as provided in NRS 517.040.

Dated this 22nd day of November, 2005.

SIGNATURE OF LOCATOR:

By B. Wilson
Owner, Claimant, or Agent Signature

Brent Wilson
Owner, Claimant, or Agent Name (printed)

BOOK 427 PAGE 102
OFFICIAL RECORDS
RECORDED AT THE REQUEST OF
AGENT OF FORTUNE
2005 NOV 29 PM 2:33
EUREKA COUNTY, NEVADA
M.N. REBALEATI, RECORDER
FILE NO. 201845 FEES 20.50

201845

**CERTIFICATE OF LOCATION
LODE MINING CLAIM**

TO ALL WHOM IT MAY CONCERN:

The undersigned hereby certifies that he has caused to be located the DESDANOVA 101 Lode Mining Claim in the following quarter sections:

1/4 Section Township Range Meridian

SE 18 28N 51E MT DIABLO

in Eureka County, Nevada, on September 1, 2005.

Name and address of locator is:

AGENTS OF FORTUNE
2017 E ¼ ROAD, GRAND JUNCTION, CO 81503

The Claim is approximately 1500 feet long and 600 feet wide, such that 1470 feet are claimed in a northerly direction and 30 feet in a southerly from the point of discovery (monument of location), at which the Notice of Location was posted, together with 300 feet on each side of the monument of location and center line of the Claim. The general course of the lode or vein is from the South to the North direction.


The location and markings on each corner monument are as follows:

<u>Location</u>	<u>Markings/Number</u>	<u>Description</u>
NW COR	NW COR DES	101 2"X2" WOOD POST
NE COR	NE COR DES	101 2"X2" WOOD POST
SE COR	SE COR DES	101 2"X2" WOOD POST
SW COR	SW COR DES	101 2"X2" WOOD POST

As erected on the ground, each corner monument is marked as described above by metal tags. The work of location consisted of making a claim map as provided in NRS 517.040.

Dated this 22nd day of November, 2005.

SIGNATURE OF LOCATOR:

By 
Owner, Claimant, or Agent Signature

Brent Wilson
Owner, Claimant, or Agent Name (printed)

BOOK 427 PAGE 103
OFFICIAL RECORDS
RECORDED AT THE REQUEST OF
AGENT OF FORTUNE
2005 NOV 29 PM 2:33
EUREKA COUNTY, NEVADA
M.N. REBALEATI, RECORDER
FILE NO. 201846 FEES 20.50

201846

CERTIFICATE OF LOCATION
LODE MINING CLAIM

TO ALL WHOM IT MAY CONCERN:

The undersigned hereby certifies that he has caused to be located the DESDANOVA 102 Lode Mining Claim in the following quarter sections:

1/4 Section Township Range Meridian

SE 18 28N 51E MT DIABLO

in Eureka County, Nevada, on September 1, 2005.

Name and address of locator is:

AGENTS OF FORTUNE
2017 E ¼ ROAD, GRAND JUNCTION, CO 81503

The Claim is approximately 1500 feet long and 600 feet wide, such that 1470 feet are claimed in a southerly direction and 30 feet in a northerly from the point of discovery (monument of location), at which the Notice of Location was posted, together with 300 feet on each side of the monument of location and center line of the Claim. The general course of the lode or vein is from the South to the North direction.

The location and markings on each corner monument are as follows:

<u>Location</u>	<u>Markings/Number</u>	<u>Description</u>
NW COR	NW COR DES	102 2"X2" WOOD POST
NE COR	NE COR DES	102 2"X2" WOOD POST
SE COR	SE COR DES	102 2"X2" WOOD POST
SW COR	SW COR DES	102 2"X2" WOOD POST

As erected on the ground, each corner monument is marked as described above by metal tags. The work of location consisted of making a claim map as provided in NRS 517.040.

Dated this 22nd day of November, 2005.

SIGNATURE OF LOCATOR:

By B. Wilson
Owner, Claimant, or Agent Signature

Brent Wilson
Owner, Claimant, or Agent Name (printed)

BOOK 427 PAGE 104
OFFICIAL RECORDS
RECORDED AT THE REQUEST OF
AGENT OF FORTUNE
2005 NOV 29 PM 2:33

EUREKA COUNTY, NEVADA
M.H. REBALEATI, RECORDER
FILE NO. 201847
FEES \$20.50

201847

CERTIFICATE OF LOCATION
LODE MINING CLAIM

TO ALL WHOM IT MAY CONCERN:

The undersigned hereby certifies that he has caused to be located the DESDANOVA 103 Lode Mining Claim in the following quarter sections:

1/4 Section Township Range Meridian

SE 18 28N 51E MT DIABLO

in Eureka County, Nevada, on September 1, 2005.

Name and address of locator is:

AGENTS OF FORTUNE
2017 E ¾ ROAD, GRAND JUNCTION, CO 81503

The Claim is approximately 1500 feet long and 600 feet wide, such that 1470 feet are claimed in a northerly direction and 30 feet in a southerly from the point of discovery (monument of location), at which the Notice of Location was posted, together with 300 feet on each side of the monument of location and center line of the Claim. The general course of the lode or vein is from the South to the North direction.

The location and markings on each corner monument are as follows:

<u>Location</u>	<u>Markings/Number</u>	<u>Description</u>
NW COR	NW COR DES	103 2"X2" WOOD POST
NE COR	NE COR DES	103 2"X2" WOOD POST
SE COR	SE COR DES	103 2"X2" WOOD POST
SW COR	SW COR DES	103 2"X2" WOOD POST

As erected on the ground, each corner monument is marked as described above by metal tags. The work of location consisted of making a claim map as provided in NRS 517.040.

Dated this 22nd day of November, 2005.

SIGNATURE OF LOCATOR:

By B. Wilson
Owner, Claimant, or Agent Signature

Brent Wilson
Owner, Claimant, or Agent Name (printed)

BOOK 427 PAGE 105
OFFICIAL RECORDS
RECORDED AT THE REQUEST OF
AGENT OF FORTUNE
2005 NOV 29 PM 2:33

EUREKA COUNTY, NEVADA
M.N. REBALEATI, RECORDER
FILE NO. FEES 20.50

201848

201848

BOOK 427 PAGE 105

**CERTIFICATE OF LOCATION
LODE MINING CLAIM**

TO ALL WHOM IT MAY CONCERN:

The undersigned hereby certifies that he has caused to be located the DESDANOVA 104 Lode Mining Claim in the following quarter sections:

1/4 Section Township Range Meridian

SE 18 28N 51E MT DIABLO

in Eureka County, Nevada, on September 1, 2005.

Name and address of locator is:

AGENTS OF FORTUNE
2017 E ¼ ROAD, GRAND JUNCTION, CO 81503

The Claim is approximately 1500 feet long and 600 feet wide, such that 1470 feet are claimed in a southerly direction and 30 feet in a northerly from the point of discovery (monument of location), at which the Notice of Location was posted, together with 300 feet on each side of the monument of location and center line of the Claim. The general course of the lode or vein is from the South to the North direction.

The location and markings on each corner monument are as follows:

<u>Location</u>	<u>Markings/Number</u>	<u>Description</u>
NW COR	NW COR DES	104 2"X2" WOOD POST
NE COR	NE COR DES	104 2"X2" WOOD POST
SE COR	SE COR DES	104 2"X2" WOOD POST
SW COR	SW COR DES	104 2"X2" WOOD POST

As erected on the ground, each corner monument is marked as described above by metal tags. The work of location consisted of making a claim map as provided in NRS 517.040.

Dated this 22nd day of November, 2005.

SIGNATURE OF LOCATOR:

By B. Wilson
Owner, Claimant, or Agent Signature

Brent Wilson
Owner, Claimant, or Agent Name (printed)

BOOK 427 PAGE 106
OFFICIAL RECORDS
RECORDED AT THE REQUEST OF
AGENT OF FORTUNE
2005 NOV 29 PM 2:35

EUREKA COUNTY, NEVADA
M.H. REBALEATI, RECORDER
FILE NO. 201849
FEES \$20.50

201849

BOOK 427 PAGE 107
OFFICIAL RECORDS
RECORDED AT THE REQUEST OF
AGENT OF FORTUNE
2005 NOV 29 PM 2:34

**CERTIFICATE OF LOCATION
LODE MINING CLAIM**

TO ALL WHOM IT MAY CONCERN:

The undersigned hereby certifies that he has caused
to be located the DESDANOVA 105 Lode Mining Claim
in the following quarter sections:

1/4 Section Township Range Meridian

SW	17	28N	51E	MT DIABLO
NW	17	28N	51E	MT DIABLO

in Eureka County, Nevada, on September 1, 2005.

Name and address of locator is:

AGENTS OF FORTUNE
2017 E 1/4 ROAD, GRAND JUNCTION, CO 81503

The Claim is approximately 1500 feet long and 600 feet wide, such that 1470 feet are claimed in a northerly direction and 30 feet in a southerly from the point of discovery (monument of location), at which the Notice of Location was posted, together with 300 feet on each side of the monument of location and center line of the Claim. The general course of the lode or vein is from the South to the North direction.

The location and markings on each corner monument are as follows:

<u>Location</u>	<u>Markings/Number</u>	<u>Description</u>
NW COR	NW COR DES	105 2"X2" WOOD POST
NE COR	NE COR DES	105 2"X2" WOOD POST
SE COR	SE COR DES	105 2"X2" WOOD POST
SW COR	SW COR DES	105 2"X2" WOOD POST

As erected on the ground, each corner monument is marked as described above by metal tags.
The work of location consisted of making a claim map as provided in NRS 517.040.

Dated this 22nd day of November, 2005.

SIGNATURE OF LOCATOR:

By BW Wilson
Owner, Claimant, or Agent Signature

Brent Wilson
Owner, Claimant, or Agent Name (printed)

EUREKA COUNTY, NEVADA
M.N. REBALEATI, RECORDER
FILE NO. FEES 20.50
201850

201850

**CERTIFICATE OF LOCATION
LODE MINING CLAIM**

TO ALL WHOM IT MAY CONCERN:

The undersigned hereby certifies that he has caused to be located the DESDANOVA 106 Lode Mining Claim in the following quarter sections:

1/4 Section Township Range Meridian

SW 17 28N 51E MT DIABLO

in Eureka County, Nevada, on September 1, 2005.

Name and address of locator is:

AGENTS OF FORTUNE
2017 E ¾ ROAD, GRAND JUNCTION, CO 81503

The Claim is approximately 1500 feet long and 600 feet wide, such that 1470 feet are claimed in a southerly direction and 30 feet in a northerly from the point of discovery (monument of location), at which the Notice of Location was posted, together with 300 feet on each side of the monument of location and center line of the Claim. The general course of the lode or vein is from the South to the North direction.

The location and markings on each corner monument are as follows:

<u>Location</u>	<u>Markings/Number</u>	<u>Description</u>
NW COR	NW COR DES	106 2"X2" WOOD POST
NE COR	NE COR DES	106 2"X2" WOOD POST
SE COR	SE COR DES	106 2"X2" WOOD POST
SW COR	SW COR DES	106 2"X2" WOOD POST

As erected on the ground, each corner monument is marked as described above by metal tags. The work of location consisted of making a claim map as provided in NRS 517.040.

Dated this 22nd day of November, 2005.

SIGNATURE OF LOCATOR:

By 
Owner, Claimant, or Agent Signature

Brent Wilson
Owner, Claimant, or Agent Name (printed)

BOOK 427 PAGE 108
OFFICIAL RECORDS
RECORDED AT THE REQUEST OF
AGENT OF FORTUNE
2005 NOV 29 PM 2:34

EUREKA COUNTY, NEVADA
M.N. REBALEATI, RECORDER
FILE NO. FEES 20.50

201851

201851

BOOK 427 PAGE 108

**CERTIFICATE OF LOCATION
LODE MINING CLAIM**

TO ALL WHOM IT MAY CONCERN:

The undersigned hereby certifies that he has caused to be located the DESDANOVA 107 Lode Mining Claim in the following quarter sections:

1/4 Section Township Range Meridian

SW	17	28N	51E	MT DIABLO
NW	17	28N	51E	MT DIABLO

in Eureka County, Nevada, on September 1, 2005.

Name and address of locator is:

AGENTS OF FORTUNE
2017 E 1/4 ROAD, GRAND JUNCTION, CO 81503

The Claim is approximately 1500 feet long and 600 feet wide, such that 1470 feet are claimed in a northerly direction and 30 feet in a southerly from the point of discovery (monument of location), at which the Notice of Location was posted, together with 300 feet on each side of the monument of location and center line of the Claim. The general course of the lode or vein is from the South to the North direction.


The location and markings on each corner monument are as follows:

<u>Location</u>	<u>Markings/Number</u>	<u>Description</u>
NW COR	NW COR DES	107 2"X2" WOOD POST
NE COR	NE COR DES	107 2"X2" WOOD POST
SE COR	SE COR DES	107 2"X2" WOOD POST
SW COR	SW COR DES	107 2"X2" WOOD POST

As erected on the ground, each corner monument is marked as described above by metal tags. The work of location consisted of making a claim map as provided in NRS 517.040.

Dated this 22nd day of November, 2005.

SIGNATURE OF LOCATOR:

By 
Owner, Claimant, or Agent Signature

Brent Wilson
Owner, Claimant, or Agent Name (printed)

BOOK **427** PAGE **109**
OFFICIAL RECORDS
RECORDED AT THE REQUEST OF
AGENT OF FORTUNE
2005 NOV 29 PM 2:34

EUREKA COUNTY, NEVADA
M.N. REBALEATI, RECORDER
FILE NO. FEES **20.50**

201852

201852

**CERTIFICATE OF LOCATION
LODE MINING CLAIM**

TO ALL WHOM IT MAY CONCERN:

The undersigned hereby certifies that he has caused to be located the DESDANOVA 108 Lode Mining Claim in the following quarter sections:

1/4 Section Township Range Meridian

SW 17 28N 51E MT DIABLO

in Eureka County, Nevada, on September 1, 2005.

Name and address of locator is:

AGENTS OF FORTUNE
2017 E 3/4 ROAD, GRAND JUNCTION, CO 81503

The Claim is approximately 1500 feet long and 600 feet wide, such that 1470 feet are claimed in a southerly direction and 30 feet in a northerly from the point of discovery (monument of location), at which the Notice of Location was posted, together with 300 feet on each side of the monument of location and center line of the Claim. The general course of the lode or vein is from the South to the North direction.


The location and markings on each corner monument are as follows:

<u>Location</u>	<u>Markings/Number</u>	<u>Description</u>
NW COR	NW COR DES	108 2"X2" WOOD POST
NE COR	NE COR DES	108 2"X2" WOOD POST
SE COR	SE COR DES	108 2"X2" WOOD POST
SW COR	SW COR DES	108 2"X2" WOOD POST

As erected on the ground, each corner monument is marked as described above by metal tags. The work of location consisted of making a claim map as provided in NRS 517.040.

Dated this 22nd day of November, 2005.

SIGNATURE OF LOCATOR:

By 
Owner, Claimant, or Agent Signature

Brent Wilson
Owner, Claimant, or Agent Name (printed)

BOOK 427 PAGE 110
OFFICIAL RECORDS
RECORDED AT THE REQUEST OF
AGENT OF FORTUNE
2005 NOV 29 PM 2:34

EUREKA COUNTY, NEVADA
M.N. REBALEATI, RECORDER
FILE NO. 201853
FEES 20.50

201853

BOOK 427 PAGE 110

**CERTIFICATE OF LOCATION
LODE MINING CLAIM**

TO ALL WHOM IT MAY CONCERN:

The undersigned hereby certifies that he has caused to be located the DESDANOVA 109 Lode Mining Claim in the following quarter sections:

1/4 Section Township Range Meridian

SW	17	28N	51E	MT DIABLO
NW	17	28N	51E	MT DIABLO

in Eureka County, Nevada, on September 1, 2005.

Name and address of locator is:

AGENTS OF FORTUNE
2017 E 1/4 ROAD, GRAND JUNCTION, CO 81503

The Claim is approximately 1500 feet long and 600 feet wide, such that 1470 feet are claimed in a northerly direction and 30 feet in a southerly from the point of discovery (monument of location), at which the Notice of Location was posted, together with 300 feet on each side of the monument of location and center line of the Claim. The general course of the lode or vein is from the South to the North direction.

The location and markings on each corner monument are as follows:

<u>Location</u>	<u>Markings/Number</u>	<u>Description</u>
NW COR	NW COR DES	109 2"X2" WOOD POST
NE COR	NE COR DES	109 2"X2" WOOD POST
SE COR	SE COR DES	109 2"X2" WOOD POST
SW COR	SW COR DES	109 2"X2" WOOD POST

As erected on the ground, each corner monument is marked as described above by metal tags. The work of location consisted of making a claim map as provided in NRS 517.040.

Dated this 22nd day of November, 2005.

SIGNATURE OF LOCATOR:

By Brent Wilson
Owner, Claimant, or Agent Signature

Brent Wilson
Owner, Claimant, or Agent Name (printed)

BOOK 427 PAGE 111
OFFICIAL RECORDS
RECORDED AT THE REQUEST OF
AGENT OF FORTUNE
2005 NOV 29 PM 2:34

EUREKA COUNTY, NEVADA
M.N. REBALEATI, RECORDER
FILE NO. 201854
FEES 20.50

201854

**CERTIFICATE OF LOCATION
LODE MINING CLAIM**

TO ALL WHOM IT MAY CONCERN:

The undersigned hereby certifies that he has caused to be located the DESDANOVA 110 Lode Mining Claim in the following quarter sections:

1/4 Section Township Range Meridian

SW 17 28N 51E MT DIABLO

in Eureka County, Nevada, on September 1, 2005.

Name and address of locator is:

AGENTS OF FORTUNE
2017 E ¾ ROAD, GRAND JUNCTION, CO 81503

The Claim is approximately 1500 feet long and 600 feet wide, such that 1470 feet are claimed in a southerly direction and 30 feet in a northerly from the point of discovery (monument of location), at which the Notice of Location was posted, together with 300 feet on each side of the monument of location and center line of the Claim. The general course of the lode or vein is from the South to the North direction.


The location and markings on each corner monument are as follows:

<u>Location</u>	<u>Markings/Number</u>	<u>Description</u>
NW COR	NW COR DES	110 2"X2" WOOD POST
NE COR	NE COR DES	110 2"X2" WOOD POST
SE COR	SE COR DES	110 2"X2" WOOD POST
SW COR	SW COR DES	110 2"X2" WOOD POST

As erected on the ground, each corner monument is marked as described above by metal tags. The work of location consisted of making a claim map as provided in NRS 517.040.

Dated this 22nd day of November, 2005.

SIGNATURE OF LOCATOR:

By 
Owner, Claimant, or Agent Signature

Brent Wilson
Owner, Claimant, or Agent Name (printed)

BOOK 427 PAGE 112
OFFICIAL RECORDS
RECORDED AT THE REQUEST OF
AGENT OF FORTUNE
2005 NOV 29 PM 2:34

EUREKA COUNTY, NEVADA
M.N. REBALEATI, RECORDER
FILE NO. FEES 20.50

201855

201855

**CERTIFICATE OF LOCATION
LODE MINING CLAIM**

TO ALL WHOM IT MAY CONCERN:

The undersigned hereby certifies that he has caused to be located the DESDANOVA 111 Lode Mining Claim in the following quarter sections:

1/4 Section Township Range Meridian

SW	17	28N	51E	MT DIABLO
NW	17	28N	51E	MT DIABLO

in Eureka County, Nevada, on September 1, 2005.

Name and address of locator is:

AGENTS OF FORTUNE
2017 E ¾ ROAD, GRAND JUNCTION, CO 81503

The Claim is approximately 1500 feet long and 600 feet wide, such that 1470 feet are claimed in a northerly direction and 30 feet in a southerly from the point of discovery (monument of location), at which the Notice of Location was posted, together with 300 feet on each side of the monument of location and center line of the Claim. The general course of the lode or vein is from the South to the North direction.

The location and markings on each corner monument are as follows:

<u>Location</u>	<u>Markings/Number</u>	<u>Description</u>
NW COR	NW COR DES	111 2"X2" WOOD POST
NE COR	NE COR DES	111 2"X2" WOOD POST
SE COR	SE COR DES	111 2"X2" WOOD POST
SW COR	SW COR DES	111 2"X2" WOOD POST

As erected on the ground, each corner monument is marked as described above by metal tags. The work of location consisted of making a claim map as provided in NRS 517.040.

Dated this 22nd day of November, 2005.

SIGNATURE OF LOCATOR:

By Brent Wilson
Owner, Claimant, or Agent Signature

Brent Wilson
Owner, Claimant, or Agent Name (printed)

BOOK 427 PAGE 113
OFFICIAL RECORDS
RECORDED AT THE REQUEST OF
AGENT OF FORTUNE
2005 NOV 29 PM 2:34

EUREKA COUNTY, NEVADA
M.H. REBALEATI, RECORDER
FILE NO. FEES 20.50

201856

201856

**CERTIFICATE OF LOCATION
LODE MINING CLAIM**

TO ALL WHOM IT MAY CONCERN:

The undersigned hereby certifies that he has caused to be located the DESDANOVA 112 Lode Mining Claim in the following quarter sections:

1/4 Section Township Range Meridian

SW 17 28N 51E MT DIABLO

in Eureka County, Nevada, on September 1, 2005.

Name and address of locator is:

AGENTS OF FORTUNE
2017 E 3/4 ROAD, GRAND JUNCTION, CO 81503

The Claim is approximately 1500 feet long and 600 feet wide, such that 1470 feet are claimed in a southerly direction and 30 feet in a northerly from the point of discovery (monument of location), at which the Notice of Location was posted, together with 300 feet on each side of the monument of location and center line of the Claim. The general course of the lode or vein is from the South to the North direction.

The location and markings on each corner monument are as follows:

<u>Location</u>	<u>Markings/Number</u>	<u>Description</u>
NW COR	NW COR DES	112 2"X2" WOOD POST
NE COR	NE COR DES	112 2"X2" WOOD POST
SE COR	SE COR DES	112 2"X2" WOOD POST
SW COR	SW COR DES	112 2"X2" WOOD POST

As erected on the ground, each corner monument is marked as described above by metal tags. The work of location consisted of making a claim map as provided in NRS 517.040.

Dated this 22nd day of November, 2005.

SIGNATURE OF LOCATOR:

By B. Wilson
Owner, Claimant, or Agent Signature

Brent Wilson
Owner, Claimant, or Agent Name (printed)

BOOK 427 PAGE 114
OFFICIAL RECORDS
RECORDED AT THE REQUEST OF
AGENT OF FORTUNE
2005 NOV 29 PM 2:34

EUREKA COUNTY, NEVADA
M.N. REBALEATI, RECORDER
FILE NO. FEES 20.50

201857

201857

**CERTIFICATE OF LOCATION
LODE MINING CLAIM**

TO ALL WHOM IT MAY CONCERN:

The undersigned hereby certifies that he has caused to be located the DESDANOVA 113 Lode Mining Claim in the following quarter sections:

1/4 Section Township Range Meridian

SE	17	28N	51E	MT DIABLO
NE	17	28N	51E	MT DIABLO

in Eureka County, Nevada, on September 2, 2005.

Name and address of locator is:

AGENTS OF FORTUNE
2017 E ¾ ROAD, GRAND JUNCTION, CO 81503

The Claim is approximately 1500 feet long and 600 feet wide, such that 1470 feet are claimed in a northerly direction and 30 feet in a southerly from the point of discovery (monument of location), at which the Notice of Location was posted, together with 300 feet on each side of the monument of location and center line of the Claim. The general course of the lode or vein is from the South to the North direction.


The location and markings on each corner monument are as follows:

<u>Location</u>	<u>Markings/Number</u>	<u>Description</u>
NW COR	NW COR DES	113 2"X2" WOOD POST
NE COR	NE COR DES	113 2"X2" WOOD POST
SE COR	SE COR DES	113 2"X2" WOOD POST
SW COR	SW COR DES	113 2"X2" WOOD POST

As erected on the ground, each corner monument is marked as described above by metal tags. The work of location consisted of making a claim map as provided in NRS 517.040.

Dated this 22nd day of November, 2005.

SIGNATURE OF LOCATOR:

By 
Owner, Claimant, or Agent Signature

Brent Wilson
Owner, Claimant, or Agent Name (printed)

BOOK 427 PAGE 115
OFFICIAL RECORDS
RECORDED AT THE REQUEST OF
AGENT OF FORTUNE
2005 NOV 29 PM 2:34
EUREKA COUNTY, NEVADA
M.N. REBALEATI, RECORDER
FILE NO. FEES 20.50
201858

201858

**CERTIFICATE OF LOCATION
LODE MINING CLAIM**

TO ALL WHOM IT MAY CONCERN:

The undersigned hereby certifies that he has caused to be located the DESDANOVA 114 Lode Mining Claim in the following quarter sections:

1/4 Section Township Range Meridian

SE 17 28N 51E MT DIABLO

in Eureka County, Nevada, on September 2, 2005.

Name and address of locator is:

AGENTS OF FORTUNE
2017 E ¾ ROAD, GRAND JUNCTION, CO 81503

The Claim is approximately 1500 feet long and 600 feet wide, such that 1470 feet are claimed in a southerly direction and 30 feet in a northerly from the point of discovery (monument of location), at which the Notice of Location was posted, together with 300 feet on each side of the monument of location and center line of the Claim. The general course of the lode or vein is from the South to the North direction.

The location and markings on each corner monument are as follows:

<u>Location</u>	<u>Markings/Number</u>	<u>Description</u>
NW COR	NW COR DES	114 2"X2" WOOD POST
NE COR	NE COR DES	114 2"X2" WOOD POST
SE COR	SE COR DES	114 2"X2" WOOD POST
SW COR	SW COR DES	114 2"X2" WOOD POST

As erected on the ground, each corner monument is marked as described above by metal tags. The work of location consisted of making a claim map as provided in NRS 517.040.

Dated this 22nd day of November, 2005.

SIGNATURE OF LOCATOR:

By B. Wilson

Owner, Claimant, or Agent Signature

Brent Wilson

Owner, Claimant, or Agent Name (printed)

BOOK 427 PAGE 116
OFFICIAL RECORDS
RECORDED AT THE REQUEST OF
AGENT OF FORTUNE
2005 NOV 29 PM 2:34

EUREKA COUNTY, NEVADA
M.N. REBALEATI, RECORDER
FILE NO. 201859
FEES 20.50

201859

**CERTIFICATE OF LOCATION
LODE MINING CLAIM**

TO ALL WHOM IT MAY CONCERN:

The undersigned hereby certifies that he has caused to be located the DESDANOVA 115 Lode Mining Claim in the following quarter sections:

1/4 Section Township Range Meridian

SE	17	28N	51E	MT DIABLO
NE	17	28N	51E	MT DIABLO

in Eureka County, Nevada, on September 1, 2005.

Name and address of locator is:

AGENTS OF FORTUNE
2017 E 1/4 ROAD, GRAND JUNCTION, CO 81503

The Claim is approximately 1500 feet long and 600 feet wide, such that 1470 feet are claimed in a northerly direction and 30 feet in a southerly from the point of discovery (monument of location), at which the Notice of Location was posted, together with 300 feet on each side of the monument of location and center line of the Claim. The general course of the lode or vein is from the South to the North direction.

The location and markings on each corner monument are as follows:

<u>Location</u>	<u>Markings/Number</u>	<u>Description</u>
NW COR	NW COR DES	115 2"X2" WOOD POST
NE COR	NE COR DES	115 2"X2" WOOD POST
SE COR	SE COR DES	115 2"X2" WOOD POST
SW COR	SW COR DES	115 2"X2" WOOD POST

As erected on the ground, each corner monument is marked as described above by metal tags. The work of location consisted of making a claim map as provided in NRS 517.040.

Dated this 22nd day of November, 2005.

SIGNATURE OF LOCATOR:

By Brent Wilson
Owner, Claimant, or Agent Signature

Brent Wilson
Owner, Claimant, or Agent Name (printed)

BOOK 427 PAGE 117
OFFICIAL RECORDS
RECORDED AT THE REQUEST OF
AGENT OF FORTUNE
2005 NOV 29 PM 2:34

EUREKA COUNTY, NEVADA
M.N. REBALEATI, RECORDER
FILE NO. 201860
FEES 20.50

201860

**CERTIFICATE OF LOCATION
LODE MINING CLAIM**

TO ALL WHOM IT MAY CONCERN:

The undersigned hereby certifies that he has caused to be located the DESDANOVA 116 Lode Mining Claim in the following quarter sections:

1/4 Section Township Range Meridian

SE 17 28N 51E MT DIABLO

in Eureka County, Nevada, on September 1, 2005.

Name and address of locator is:

AGENTS OF FORTUNE
2017 E 1/4 ROAD, GRAND JUNCTION, CO 81503

The Claim is approximately 1500 feet long and 600 feet wide, such that 1470 feet are claimed in a southerly direction and 30 feet in a northerly from the point of discovery (monument of location), at which the Notice of Location was posted, together with 300 feet on each side of the monument of location and center line of the Claim. The general course of the lode or vein is from the South to the North direction.


The location and markings on each corner monument are as follows:

<u>Location</u>	<u>Markings/Number</u>	<u>Description</u>
NW COR	NW COR DES	116 2"X2" WOOD POST
NE COR	NE COR DES	116 2"X2" WOOD POST
SE COR	SE COR DES	116 2"X2" WOOD POST
SW COR	SW COR DES	116 2"X2" WOOD POST

As erected on the ground, each corner monument is marked as described above by metal tags. The work of location consisted of making a claim map as provided in NRS 517.040.

Dated this 22nd day of November, 2005.

SIGNATURE OF LOCATOR:

By 
Owner, Claimant, or Agent Signature

Brent Wilson
Owner, Claimant, or Agent Name (printed)

BOOK **427** PAGE **118**
OFFICIAL RECORDS
RECORDED AT THE REQUEST OF
AGENT OF FORTUNE
2005 NOV 29 PM 2:35

EUREKA COUNTY, NEVADA
M.N. REBALEATI, RECORDER
FILE NO. **201861** FEES **20.50**

201861

**CERTIFICATE OF LOCATION
LODE MINING CLAIM**

TO ALL WHOM IT MAY CONCERN:

The undersigned hereby certifies that he has caused to be located the DESDANOVA 117 Lode Mining Claim in the following quarter sections:

1/4 Section Township Range Meridian

SE	17	28N	51E	MT DIABLO
NE	17	28N	51E	MT DIABLO

in Eureka County, Nevada, on September 1, 2005.

Name and address of locator is:

AGENTS OF FORTUNE
2017 E 3/4 ROAD, GRAND JUNCTION, CO 81503

The Claim is approximately 1500 feet long and 600 feet wide, such that 1470 feet are claimed in a northerly direction and 30 feet in a southerly from the point of discovery (monument of location), at which the Notice of Location was posted, together with 300 feet on each side of the monument of location and center line of the Claim. The general course of the lode or vein is from the South to the North direction.


The location and markings on each corner monument are as follows:

<u>Location</u>	<u>Markings/Number</u>	<u>Description</u>
NW COR	NW COR DES	117 2"X2" WOOD POST
NE COR	NE COR DES	117 2"X2" WOOD POST
SE COR	SE COR DES	117 2"X2" WOOD POST
SW COR	SW COR DES	117 2"X2" WOOD POST

As erected on the ground, each corner monument is marked as described above by metal tags. The work of location consisted of making a claim map as provided in NRS 517.040.

Dated this 22nd day of November, 2005.

SIGNATURE OF LOCATOR:

By 
Owner, Claimant, or Agent Signature

Brent Wilson
Owner, Claimant, or Agent Name (printed)

BOOK 427 PAGE 119
OFFICIAL RECORDS
RECORDED AT THE REQUEST OF
AGENT OF FORTUNE
2005 NOV 29 PM 2:35

EUREKA COUNTY, NEVADA
M.N. REBALEATI, RECORDER
FILE NO. 201862
FEES 20.50

201862

**CERTIFICATE OF LOCATION
LODE MINING CLAIM**

TO ALL WHOM IT MAY CONCERN:

The undersigned hereby certifies that he has caused to be located the DESDANOVA 118 Lode Mining Claim in the following quarter sections:

1/4 Section Township Range Meridian

SE 17 28N 51E MT DIABLO

in Eureka County, Nevada, on September 1, 2005.

Name and address of locator is:

AGENTS OF FORTUNE
2017 E ¾ ROAD, GRAND JUNCTION, CO 81503

The Claim is approximately 1500 feet long and 600 feet wide, such that 1470 feet are claimed in a southerly direction and 30 feet in a northerly from the point of discovery (monument of location), at which the Notice of Location was posted, together with 300 feet on each side of the monument of location and center line of the Claim. The general course of the lode or vein is from the South to the North direction.

The location and markings on each corner monument are as follows:

<u>Location</u>	<u>Markings/Number</u>	<u>Description</u>
NW COR	NW COR DES	118 2"X2" WOOD POST
NE COR	NE COR DES	118 2"X2" WOOD POST
SE COR	SE COR DES	118 2"X2" WOOD POST
SW COR	SW COR DES	118 2"X2" WOOD POST

As erected on the ground, each corner monument is marked as described above by metal tags. The work of location consisted of making a claim map as provided in NRS 517.040.

Dated this 22nd day of November, 2005.

SIGNATURE OF LOCATOR:

By Brent Wilson
Owner, Claimant, or Agent Signature

Brent Wilson
Owner, Claimant, or Agent Name (printed)

BOOK 427 PAGE 120
OFFICIAL RECORDS
RECORDED AT THE REQUEST OF
AGENT OF FORTUNE
2005 NOV 29 PM 2:35
EUREKA COUNTY, NEVADA
M.N. REBALEATI, RECORDER
FILE NO. 201863 FEES 20.50

201863

CERTIFICATE OF LOCATION
LODE MINING CLAIM

TO ALL WHOM IT MAY CONCERN:

The undersigned hereby certifies that he has caused to be located the DESDANOVA 119 Lode Mining Claim in the following quarter sections:

1/4 Section Township Range Meridian

SE	17	28N	51E	MT DIABLO
NE	17	28N	51E	MT DIABLO

in Eureka County, Nevada, on September 1, 2005.

Name and address of locator is:

AGENTS OF FORTUNE
2017 E 1/4 ROAD, GRAND JUNCTION, CO 81503

The Claim is approximately 1500 feet long and 600 feet wide, such that 1470 feet are claimed in a northerly direction and 30 feet in a southerly from the point of discovery (monument of location), at which the Notice of Location was posted, together with 300 feet on each side of the monument of location and center line of the Claim. The general course of the lode or vein is from the South to the North direction.

The location and markings on each corner monument are as follows:

<u>Location</u>	<u>Markings/Number</u>	<u>Description</u>
NW COR	NW COR DES	119 2"X2" WOOD POST
NE COR	NE COR DES	119 2"X2" WOOD POST
SE COR	SE COR DES	119 2"X2" WOOD POST
SW COR	SW COR DES	119 2"X2" WOOD POST

As erected on the ground, each corner monument is marked as described above by metal tags. The work of location consisted of making a claim map as provided in NRS 517.040.

Dated this 22nd day of November, 2005.

SIGNATURE OF LOCATOR:

By 
Owner, Claimant, or Agent Signature

Brent Wilson
Owner, Claimant, or Agent Name (printed)

BOOK **427** PAGE **121**
OFFICIAL RECORDS
RECORDED AT THE REQUEST OF
AGENT OF FORTUNE
2005 NOV 29 PM 2:35
EUREKA COUNTY, NEVADA
M.N. REBALEATI, RECORDER
FILE NO. **201864** FEES **20.50**

201864

CERTIFICATE OF LOCATION
LODE MINING CLAIM

TO ALL WHOM IT MAY CONCERN:

The undersigned hereby certifies that he has caused to be located the DESDANOVA 120 Lode Mining Claim in the following quarter sections:

1/4 Section Township Range Meridian

SE 17 28N 51E MT DIABLO

in Eureka County, Nevada, on September 1, 2005.

Name and address of locator is:

AGENTS OF FORTUNE
2017 E ¼ ROAD, GRAND JUNCTION, CO 81503

The Claim is approximately 1500 feet long and 600 feet wide, such that 1470 feet are claimed in a southerly direction and 30 feet in a northerly from the point of discovery (monument of location), at which the Notice of Location was posted, together with 300 feet on each side of the monument of location and center line of the Claim. The general course of the lode or vein is from the South to the North direction.

The location and markings on each corner monument are as follows:

<u>Location</u>	<u>Markings/Number</u>	<u>Description</u>
NW COR	NW COR DES	120 2"X2" WOOD POST
NE COR	NE COR DES	120 2"X2" WOOD POST
SE COR	SE COR DES	120 2"X2" WOOD POST
SW COR	SW COR DES	120 2"X2" WOOD POST

As erected on the ground, each corner monument is marked as described above by metal tags. The work of location consisted of making a claim map as provided in NRS 517.040.

Dated this 22nd day of November, 2005.

SIGNATURE OF LOCATOR:

By B. Wilson

Owner, Claimant, or Agent Signature

Brent Wilson

Owner, Claimant, or Agent Name (printed)

BOOK 427 PAGE 122
OFFICIAL RECORDS
RECORDED AT THE REQUEST OF
AGENT OF FORTUNE
2005 NOV 29 PM 2:35

EUREKA COUNTY, NEVADA
M.N. REBALEATI, RECORDER
FILE NO. FEES 20.50

201865

201865

CERTIFICATE OF LOCATION
LODE MINING CLAIM

TO ALL WHOM IT MAY CONCERN:

The undersigned hereby certifies that he has caused to be located the DESDANOVA 122 Lode Mining Claim in the following quarter sections:

1/4 Section Township Range Meridian

NW 18 28N 51E MT DIABLO

in Eureka County, Nevada, on September 1, 2005.

Name and address of locator is:

AGENTS OF FORTUNE
2017 E 1/4 ROAD, GRAND JUNCTION, CO 81503

The Claim is approximately 1500 feet long and 600 feet wide, such that 1470 feet are claimed in a southerly direction and 30 feet in a northerly from the point of discovery (monument of location), at which the Notice of Location was posted, together with 300 feet on each side of the monument of location and center line of the Claim. The general course of the lode or vein is from the South to the North direction.

The location and markings on each corner monument are as follows:

<u>Location</u>	<u>Markings/Number</u>	<u>Description</u>
NW COR	NW COR DES	122 2"X2" WOOD POST
NE COR	NE COR DES	122 2"X2" WOOD POST
SE COR	SE COR DES	122 2"X2" WOOD POST
SW COR	SW COR DES	122 2"X2" WOOD POST

As erected on the ground, each corner monument is marked as described above by metal tags. The work of location consisted of making a claim map as provided in NRS 517.040.

Dated this 22nd day of November, 2005.

SIGNATURE OF LOCATOR:

By Brent Wilson
Owner, Claimant, or Agent Signature

Brent Wilson
Owner, Claimant, or Agent Name (printed)

BOOK 427 PAGE 123
OFFICIAL RECORDS
RECORDED AT THE REQUEST OF
AGENT OF FORTUNE
2005 NOV 29 PM 2:35

EUREKA COUNTY, NEVADA
M.N. REBALEATI, RECORDER
FILE NO. FEES 20.50
201866

201866

**CERTIFICATE OF LOCATION
LODE MINING CLAIM**

TO ALL WHOM IT MAY CONCERN:

The undersigned hereby certifies that he has caused to be located the DESDANOVA 124 Lode Mining Claim in the following quarter sections:

1/4 Section Township Range Meridian

NW 18 28N 51E MT DIABLO

in Eureka County, Nevada, on September 1, 2005.

Name and address of locator is:

AGENTS OF FORTUNE
2017 E 3/4 ROAD, GRAND JUNCTION, CO 81503

The Claim is approximately 1500 feet long and 600 feet wide, such that 1470 feet are claimed in a southerly direction and 30 feet in a northerly from the point of discovery (monument of location), at which the Notice of Location was posted, together with 300 feet on each side of the monument of location and center line of the Claim. The general course of the lode or vein is from the South to the North direction.

The location and markings on each corner monument are as follows:

<u>Location</u>	<u>Markings/Number</u>	<u>Description</u>
NW COR	NW COR DES	124 2"X2" WOOD POST
NE COR	NE COR DES	124 2"X2" WOOD POST
SE COR	SE COR DES	124 2"X2" WOOD POST
SW COR	SW COR DES	124 2"X2" WOOD POST

As erected on the ground, each corner monument is marked as described above by metal tags. The work of location consisted of making a claim map as provided in NRS 517.040.

Dated this 22nd day of November, 2005.

SIGNATURE OF LOCATOR:

By Brent Wilson
Owner, Claimant, or Agent Signature

Brent Wilson
Owner, Claimant, or Agent Name (printed)

BOOK 427 PAGE 124
OFFICIAL RECORDS
RECORDED AT THE REQUEST OF
AGENT OF FORTUNE
2005 NOV 29 PM 2:38

EUREKA COUNTY, NEVADA
M.N. REBALEATI, RECORDER
FILE NO. FEES 20.50
201867

201867

**CERTIFICATE OF LOCATION
LODE MINING CLAIM**

TO ALL WHOM IT MAY CONCERN:

The undersigned hereby certifies that he has caused to be located the DESDANOVA 126 Lode Mining Claim in the following quarter sections:

1/4 Section Township Range Meridian

NW 18 28N 51E MT DIABLO

in Eureka County, Nevada, on September 1, 2005.

Name and address of locator is:

AGENTS OF FORTUNE
2017 E 3/4 ROAD, GRAND JUNCTION, CO 81503

The Claim is approximately 1500 feet long and 600 feet wide, such that 1470 feet are claimed in a southerly direction and 30 feet in a northerly from the point of discovery (monument of location), at which the Notice of Location was posted, together with 300 feet on each side of the monument of location and center line of the Claim. The general course of the lode or vein is from the South to the North direction.


The location and markings on each corner monument are as follows:

<u>Location</u>	<u>Markings/Number</u>	<u>Description</u>
NW COR	NW COR DES	126 2"X2" WOOD POST
NE COR	NE COR DES	126 2"X2" WOOD POST
SE COR	SE COR DES	126 2"X2" WOOD POST
SW COR	SW COR DES	126 2"X2" WOOD POST

As erected on the ground, each corner monument is marked as described above by metal tags. The work of location consisted of making a claim map as provided in NRS 517.040.

Dated this 22nd day of November, 2005.

SIGNATURE OF LOCATOR:

By 
Owner, Claimant, or Agent Signature

Brent Wilson
Owner, Claimant, or Agent Name (printed)

BOOK 427 PAGE 125
OFFICIAL RECORDS
RECORDED AT THE REQUEST OF
AGENT OF FORTUNE
2005 NOV 29 PM 2:38

EUREKA COUNTY, NEVADA
M.N. REBALEATI, RECORDER
FILE NO. FEES 20.50

201868

201868

**CERTIFICATE OF LOCATION
LODE MINING CLAIM**

TO ALL WHOM IT MAY CONCERN:

The undersigned hereby certifies that he has caused to be located the DESDANOVA 128 Lode Mining Claim in the following quarter sections:

1/4 Section Township Range Meridian

NW 18 28N 51E MT DIABLO

in Eureka County, Nevada, on September 1, 2005.

Name and address of locator is:

AGENTS OF FORTUNE
2017 E 1/4 ROAD, GRAND JUNCTION, CO 81503

The Claim is approximately 1500 feet long and 600 feet wide, such that 1470 feet are claimed in a southerly direction and 30 feet in a northerly from the point of discovery (monument of location), at which the Notice of Location was posted, together with 300 feet on each side of the monument of location and center line of the Claim. The general course of the lode or vein is from the South to the North direction.


The location and markings on each corner monument are as follows:

<u>Location</u>	<u>Markings/Number</u>	<u>Description</u>
NW COR	NW COR DES	128 2"X2" WOOD POST
NE COR	NE COR DES	128 2"X2" WOOD POST
SE COR	SE COR DES	128 2"X2" WOOD POST
SW COR	SW COR DES	128 2"X2" WOOD POST

As erected on the ground, each corner monument is marked as described above by metal tags. The work of location consisted of making a claim map as provided in NRS 517.040.

Dated this 22nd day of November, 2005.

SIGNATURE OF LOCATOR:

By 
Owner, Claimant, or Agent Signature

Brent Wilson
Owner, Claimant, or Agent Name (printed)

BOOK 427 PAGE 126
OFFICIAL RECORDS
RECORDED AT THE REQUEST OF
AGENT OF FORTUNE
2005 NOV 29 PM 2:38

EUREKA COUNTY, NEVADA
M.N. REBALEATI, RECORDER
FILE NO. 201869
FEES \$20.50

201869

**CERTIFICATE OF LOCATION
LODE MINING CLAIM**

TO ALL WHOM IT MAY CONCERN:

The undersigned hereby certifies that he has caused to be located the DESDANOVA 130 Lode Mining Claim in the following quarter sections:

1/4 Section Township Range Meridian

NW 18 28N 51E MT DIABLO

in Eureka County, Nevada, on September 1, 2005.

Name and address of locator is:

AGENTS OF FORTUNE
2017 E 3/4 ROAD, GRAND JUNCTION, CO 81503

The Claim is approximately 1500 feet long and 600 feet wide, such that 1470 feet are claimed in a southerly direction and 30 feet in a northerly from the point of discovery (monument of location), at which the Notice of Location was posted, together with 100 feet on each side of the monument of location and center line of the Claim. The general course of the lode or vein is from the South to the North direction.


The location and markings on each corner monument are as follows:

<u>Location</u>	<u>Markings/Number</u>	<u>Description</u>
NW COR	NW COR DES	130 2"X2" WOOD POST
NE COR	NE COR DES	130 2"X2" WOOD POST
SE COR	SE COR DES	130 2"X2" WOOD POST
SW COR	SW COR DES	130 2"X2" WOOD POST

As erected on the ground, each corner monument is marked as described above by metal tags. The work of location consisted of making a claim map as provided in NRS 517.040.

Dated this 22nd day of November, 2005.

SIGNATURE OF LOCATOR:

By 
Owner, Claimant, or Agent Signature

Brent Wilson
Owner, Claimant, or Agent Name (printed)

BOOK 427 PAGE 127
OFFICIAL RECORDS
RECORDED AT THE REQUEST OF
AGENT OF FORTUNE
2005 NOV 29 PM 2:38

EUREKA COUNTY, NEVADA
M.N. REBALEATI, RECORDER
FILE NO. FEES 20.50

201870

201870

**CERTIFICATE OF LOCATION
LODE MINING CLAIM**

TO ALL WHOM IT MAY CONCERN:

The undersigned hereby certifies that he has caused to be located the DESDANOVA 132 Lode Mining Claim in the following quarter sections:

1/4 Section Township Range Meridian

NW 17 28N 51E MT DIABLO

in Eureka County, Nevada, on September 1, 2005.

Name and address of locator is:

AGENTS OF FORTUNE
2017 E 3/4 ROAD, GRAND JUNCTION, CO 81503

The Claim is approximately 1500 feet long and 600 feet wide, such that 1470 feet are claimed in a southerly direction and 30 feet in a northerly from the point of discovery (monument of location), at which the Notice of Location was posted, together with 100 feet on each side of the monument of location and center line of the Claim. The general course of the lode or vein is from the South to the North direction.

The location and markings on each corner monument are as follows:

<u>Location</u>	<u>Markings/Number</u>	<u>Description</u>
NW COR	NW COR DES	132 2"X2" WOOD POST
NE COR	NE COR DES	132 2"X2" WOOD POST
SE COR	SE COR DES	132 2"X2" WOOD POST
SW COR	SW COR DES	132 2"X2" WOOD POST

As erected on the ground, each corner monument is marked as described above by metal tags. The work of location consisted of making a claim map as provided in NRS 517.040.

Dated this 22nd day of November, 2005.

SIGNATURE OF LOCATOR:

By 
Owner, Claimant, or Agent Signature

Brent Wilson
Owner, Claimant, or Agent Name (printed)

BOOK 427 PAGE 128
OFFICIAL RECORDS
RECORDED AT THE REQUEST OF
AGENT OF FORTUNE
2005 NOV 29 PM 2:38

EUREKA COUNTY, NEVADA
M.N. REBALEATI, RECORDER
FILE NO. 201871
FEES 20.50

201871

**CERTIFICATE OF LOCATION
LODE MINING CLAIM**

TO ALL WHOM IT MAY CONCERN:

The undersigned hereby certifies that he has caused to be located the DESDANOVA 134 Lode Mining Claim in the following quarter sections:

1/4 Section Township Range Meridian

NW 17 28N 51E MT DIABLO

in Eureka County, Nevada, on September 1, 2005.

Name and address of locator is:

AGENTS OF FORTUNE
2017 E 3/4 ROAD, GRAND JUNCTION, CO 81503

The Claim is approximately 1500 feet long and 600 feet wide, such that 1470 feet are claimed in a southerly direction and 30 feet in a northerly from the point of discovery (monument of location), at which the Notice of Location was posted, together with 300 feet on each side of the monument of location and center line of the Claim. The general course of the lode or vein is from the South to the North direction.

The location and markings on each corner monument are as follows:

<u>Location</u>	<u>Markings/Number</u>	<u>Description</u>
NW COR	NW COR DES	134 2"X2" WOOD POST
NE COR	NE COR DES	134 2"X2" WOOD POST
SE COR	SE COR DES	134 2"X2" WOOD POST
SW COR	SW COR DES	134 2"X2" WOOD POST

As erected on the ground, each corner monument is marked as described above by metal tags. The work of location consisted of making a claim map as provided in NRS 517.040.

Dated this 22nd day of November, 2005.

SIGNATURE OF LOCATOR:

By 
Owner, Claimant, or Agent Signature

Brent Wilson
Owner, Claimant, or Agent Name (printed)

BOOK 427 PAGE 129
OFFICIAL RECORDS
RECORDED AT THE REQUEST OF
AGENT OF FORTUNE
2005 NOV 29 PM 2:38

EUREKA COUNTY, NEVADA
M.N. REBALEATI, RECORDER
FILE NO. 201872
FEES 20.50

201872

**CERTIFICATE OF LOCATION
LODE MINING CLAIM**

TO ALL WHOM IT MAY CONCERN:

The undersigned hereby certifies that he has caused to be located the DESDANOVA 136 Lode Mining Claim in the following quarter sections:

1/4 Section Township Range Meridian

NW 17 28N 51E MT DIABLO

in Eureka County, Nevada, on September 1, 2005.

Name and address of locator is:

AGENTS OF FORTUNE
2017 E 1/4 ROAD, GRAND JUNCTION, CO 81503

The Claim is approximately 1500 feet long and 600 feet wide, such that 1470 feet are claimed in a southerly direction and 30 feet in a northerly from the point of discovery (monument of location), at which the Notice of Location was posted, together with 300 feet on each side of the monument of location and center line of the Claim. The general course of the lode or vein is from the South to the North direction.

The location and markings on each corner monument are as follows:

<u>Location</u>	<u>Markings/Number</u>	<u>Description</u>
NW COR	NW COR DES	136 2"X2" WOOD POST
NE COR	NE COR DES	136 2"X2" WOOD POST
SE COR	SE COR DES	136 2"X2" WOOD POST
SW COR	SW COR DES	136 2"X2" WOOD POST

As erected on the ground, each corner monument is marked as described above by metal tags. The work of location consisted of making a claim map as provided in NRS 517.040.

Dated this 22nd day of November, 2005.

SIGNATURE OF LOCATOR:

By B. Wilson
Owner, Claimant, or Agent Signature

Brent Wilson
Owner, Claimant, or Agent Name (printed)

BOOK 427 PAGE 130
OFFICIAL RECORDS
RECORDED AT THE REQUEST OF
AGENT OF FORTUNE
2005 NOV 29 PM 2:38

EUREKA COUNTY, NEVADA
M.N. REBALEATI, RECORDER
FILE NO. 201873
FEES 20.50

201873

**CERTIFICATE OF LOCATION
LODE MINING CLAIM**

TO ALL WHOM IT MAY CONCERN:

The undersigned hereby certifies that he has caused to be located the DESDANOVA 138 Lode Mining Claim in the following quarter sections:

1/4 Section Township Range Meridian

NW 17 28N 51E MT DIABLO

in Eureka County, Nevada, on September 1, 2005.

Name and address of locator is:

AGENTS OF FORTUNE
2017 E 1/4 ROAD, GRAND JUNCTION, CO 81503

The Claim is approximately 1500 feet long and 600 feet wide, such that 1470 feet are claimed in a southerly direction and 30 feet in a northerly from the point of discovery (monument of location), at which the Notice of Location was posted, together with 300 feet on each side of the monument of location and center line of the Claim. The general course of the lode or vein is from the South to the North direction.

The location and markings on each corner monument are as follows:

<u>Location</u>	<u>Markings/Number</u>	<u>Description</u>
NW COR	NW COR DES	138 2"X2" WOOD POST
NE COR	NE COR DES	138 2"X2" WOOD POST
SE COR	SE COR DES	138 2"X2" WOOD POST
SW COR	SW COR DES	138 2"X2" WOOD POST

As erected on the ground, each corner monument is marked as described above by metal tags. The work of location consisted of making a claim map as provided in NRS 517.040.

Dated this 22nd day of November, 2005.

SIGNATURE OF LOCATOR:

By B. Wilson
Owner, Claimant, or Agent Signature

Brent Wilson
Owner, Claimant, or Agent Name (printed)

BOOK 427 PAGE 131
OFFICIAL RECORDS
RECORDED AT THE REQUEST OF
AGENT OF FORTUNE
2005 NOV 29 PM 2:38
EUREKA COUNTY, NEVADA
M.N. REBALEATI, RECORDER
FILE NO. **201874** FEES 20.50

**CERTIFICATE OF LOCATION
LODE MINING CLAIM**

TO ALL WHOM IT MAY CONCERN:

The undersigned hereby certifies that he has caused to be located the DESDANOVA 140 Lode Mining Claim in the following quarter sections:

1/4 Section Township Range Meridian

NW 17 28N 51E MT DIABLO

in Eureka County, Nevada, on September 1, 2005.

Name and address of locator is:

AGENTS OF FORTUNE
2017 E 1/2 ROAD, GRAND JUNCTION, CO 81503

The Claim is approximately 1500 feet long and 600 feet wide, such that 1470 feet are claimed in a southerly direction and 30 feet in a northerly from the point of discovery (monument of location), at which the Notice of Location was posted, together with 300 feet on each side of the monument of location and center line of the Claim. The general course of the lode or vein is from the South to the North direction.

The location and markings on each corner monument are as follows:

<u>Location</u>	<u>Markings/Number</u>	<u>Description</u>
NW COR	NW COR DES	140 2"X2" WOOD POST
NE COR	NE COR DES	140 2"X2" WOOD POST
SE COR	SE COR DES	140 2"X2" WOOD POST
SW COR	SW COR DES	140 2"X2" WOOD POST

As erected on the ground, each corner monument is marked as described above by metal tags. The work of location consisted of making a claim map as provided in NRS 517.040.

Dated this 22nd day of November, 2005.

SIGNATURE OF LOCATOR:

By B. Wilson
Owner, Claimant, or Agent Signature

Brent Wilson
Owner, Claimant, or Agent Name (printed)

BOOK 427 PAGE 132
OFFICIAL RECORDS
RECORDED AT THE REQUEST OF
AGENT OF FORTUNE
2005 NOV 29 PM 2:38

EUREKA COUNTY, NEVADA
M.N. REBALEATI, RECORDER
FILE NO. FEES 20.50
201875

201875

**CERTIFICATE OF LOCATION
LODE MINING CLAIM**

TO ALL WHOM IT MAY CONCERN:

The undersigned hereby certifies that he has caused to be located the DESDANOVA 142 Lode Mining Claim in the following quarter sections:

1/4 Section Township Range Meridian

NE 17 28N 51E MT DIABLO

in Eureka County, Nevada, on September 1, 2005.

Name and address of locator is:

AGENTS OF FORTUNE
2017 E 3/4 ROAD, GRAND JUNCTION, CO 81503

The Claim is approximately 1500 feet long and 600 feet wide, such that 1470 feet are claimed in a southerly direction and 30 feet in a northerly from the point of discovery (monument of location), at which the Notice of Location was posted, together with 300 feet on each side of the monument of location and center line of the Claim. The general course of the lode or vein is from the South to the North direction.

The location and markings on each corner monument are as follows:

<u>Location</u>	<u>Markings/Number</u>	<u>Description</u>
NW COR	NW COR DES	142 2"X2" WOOD POST
NE COR	NE COR DES	142 2"X2" WOOD POST
SE COR	SE COR DES	142 2"X2" WOOD POST
SW COR	SW COR DES	142 2"X2" WOOD POST

As erected on the ground, each corner monument is marked as described above by metal tags. The work of location consisted of making a claim map as provided in NRS 517.040.

Dated this 22nd day of November, 2005.

SIGNATURE OF LOCATOR:

By B. Wilson
Owner, Claimant, or Agent Signature

Brent Wilson
Owner, Claimant, or Agent Name (printed)

BOOK 427 PAGE 133
OFFICIAL RECORDS
RECORDED AT THE REQUEST OF
AGENT OF FORTUNE
2005 NOV 29 PM 2:38

EUREKA COUNTY, NEVADA
M.N. REBALEATI, RECORDER
FILE NO. 201876
FEES 20.50

201876

**CERTIFICATE OF LOCATION
LODE MINING CLAIM**

TO ALL WHOM IT MAY CONCERN:

The undersigned hereby certifies that he has caused to be located the DESDANOVA 144 Lode Mining Claim in the following quarter sections:

1/4 Section Township Range Meridian

NE 17 28N 51E MT DIABLO

in Eureka County, Nevada, on September 1, 2005.

Name and address of locator is:

AGENTS OF FORTUNE
2017 E 3/4 ROAD, GRAND JUNCTION, CO 81503

The Claim is approximately 1500 feet long and 600 feet wide, such that 1470 feet are claimed in a southerly direction and 30 feet in a northerly from the point of discovery (monument of location), at which the Notice of Location was posted, together with 300 feet on each side of the monument of location and center line of the Claim. The general course of the lode or vein is from the South to the North direction.

The location and markings on each corner monument are as follows:

<u>Location</u>	<u>Markings/Number</u>	<u>Description</u>
NW COR	NW COR DES	144 2"X2" WOOD POST
NE COR	NE COR DES	144 2"X2" WOOD POST
SE COR	SE COR DES	144 2"X2" WOOD POST
SW COR	SW COR DES	144 2"X2" WOOD POST

As erected on the ground, each corner monument is marked as described above by metal tags. The work of location consisted of making a claim map as provided in NRS 517.040.

Dated this 22nd day of November, 2005.

SIGNATURE OF LOCATOR:

By B. Wilson
Owner, Claimant, or Agent Signature

Brent Wilson
Owner, Claimant, or Agent Name (printed)

BOOK 427 PAGE 134
OFFICIAL RECORDS
RECORDED AT THE REQUEST OF
AGENT OF FORTUNE
2005 NOV 29 PM 2:38

EUREKA COUNTY, NEVADA
M.N. REBALEATI, RECORDER
FILE NO. FEES 20.50
201877

201877

**CERTIFICATE OF LOCATION
LODE MINING CLAIM**

TO ALL WHOM IT MAY CONCERN:

The undersigned hereby certifies that he has caused to be located the DESDANOVA 146 Lode Mining Claim in the following quarter sections:

1/4 Section Township Range Meridian

NE 17 28N 51E MT DIABLO

in Eureka County, Nevada, on September 1, 2005.

Name and address of locator is:

AGENTS OF FORTUNE
2017 E 3/4 ROAD, GRAND JUNCTION, CO 81503

The Claim is approximately 1500 feet long and 600 feet wide, such that 1470 feet are claimed in a southerly direction and 30 feet in a northerly from the point of discovery (monument of location), at which the Notice of Location was posted, together with 300 feet on each side of the monument of location and center line of the Claim. The general course of the lode or vein is from the South to the North direction.

The location and markings on each corner monument are as follows:

<u>Location</u>	<u>Markings/Number</u>	<u>Description</u>
NW COR	NW COR DES	146 2"X2" WOOD POST
NE COR	NE COR DES	146 2"X2" WOOD POST
SE COR	SE COR DES	146 2"X2" WOOD POST
SW COR	SW COR DES	146 2"X2" WOOD POST

As erected on the ground, each corner monument is marked as described above by metal tags. The work of location consisted of making a claim map as provided in NRS 517.040.

Dated this 22nd day of November, 2005.

SIGNATURE OF LOCATOR:

By Brent Wilson
Owner, Claimant, or Agent Signature

Brent Wilson
Owner, Claimant, or Agent Name (printed)

BOOK 427, PAGE 135
OFFICIAL RECORDS
RECORDED AT THE REQUEST OF
AGENT OF FORTUNE
2005 NOV 29 PM 2:38

EUREKA COUNTY, NEVADA
M.N. REBALEATI, RECORDER
FILE NO. FEES 20.50

201878

201878

**CERTIFICATE OF LOCATION
LODE MINING CLAIM**

TO ALL WHOM IT MAY CONCERN:

The undersigned hereby certifies that he has caused to be located the DESDANOVA 148 Lode Mining Claim in the following quarter sections:

1/4 Section Township Range Meridian

NE 17 28N 51E MT DIABLO

in Eureka County, Nevada, on September 1, 2005.

Name and address of locator is:

AGENTS OF FORTUNE
2017 E 3/4 ROAD, GRAND JUNCTION, CO 81503

The Claim is approximately 1500 feet long and 600 feet wide, such that 1470 feet are claimed in a southerly direction and 30 feet in a northerly from the point of discovery (monument of location), at which the Notice of Location was posted, together with 300 feet on each side of the monument of location and center line of the Claim. The general course of the lode or vein is from the South to the North direction.

The location and markings on each corner monument are as follows:

<u>Location</u>	<u>Markings/Number</u>	<u>Description</u>
NW COR	NW COR DES	148 2"X2" WOOD POST
NE COR	NE COR DES	148 2"X2" WOOD POST
SE COR	SE COR DES	148 2"X2" WOOD POST
SW COR	SW COR DES	148 2"X2" WOOD POST

As erected on the ground, each corner monument is marked as described above by metal tags. The work of location consisted of making a claim map as provided in NRS 517.040.

Dated this 22nd day of November, 2005.

SIGNATURE OF LOCATOR:

By Brent Wilson
Owner, Claimant, or Agent Signature

Brent Wilson
Owner, Claimant, or Agent Name (printed)

BOOK 427 PAGE 136
OFFICIAL RECORDS
RECORDED AT THE REQUEST OF
AGENT OF FORTUNE
2005 NOV 29 PM 2:38

EUREKA COUNTY, NEVADA
M.N. REBALEATI, RECORDER
FILE NO. FEES 20.50

201879

201879

**CERTIFICATE OF LOCATION
LODE MINING CLAIM**

TO ALL WHOM IT MAY CONCERN:

The undersigned hereby certifies that he has caused to be located the DESDANOVA 150 Lode Mining Claim in the following quarter sections:

1/4 Section Township Range Meridian

NE 17 28N 51E MT DIABLO

in Eureka County, Nevada, on September 1, 2005.

Name and address of locator is:

AGENTS OF FORTUNE
2017 E 3/4 ROAD, GRAND JUNCTION, CO 81503

The Claim is approximately 1500 feet long and 600 feet wide, such that 1470 feet are claimed in a southerly direction and 30 feet in a northerly from the point of discovery (monument of location), at which the Notice of Location was posted, together with 300 feet on each side of the monument of location and center line of the Claim. The general course of the lode or vein is from the South to the North direction.

The location and markings on each corner monument are as follows:

<u>Location</u>	<u>Markings/Number</u>	<u>Description</u>
NW COR	NW COR DES	150 2"X2" WOOD POST
NE COR	NE COR DES	150 2"X2" WOOD POST
SE COR	SE COR DES	150 2"X2" WOOD POST
SW COR	SW COR DES	150 2"X2" WOOD POST

As erected on the ground, each corner monument is marked as described above by metal tags. The work of location consisted of making a claim map as provided in NRS 517.040.

Dated this 22nd day of November, 2005.

SIGNATURE OF LOCATOR:

By *Brent Wilson*
Owner, Claimant, or Agent Signature

Brent Wilson
Owner, Claimant, or Agent Name (printed)

BOOK 427 PAGE 137
OFFICIAL RECORDS
RECORDED AT THE REQUEST OF
AGENT OF FORTUNE
2005 NOV 29 PM 2:38
EUREKA COUNTY, NEVADA
M.N. REBALEATI, RECORDER
FILE NO. FEES 20.50

201880

201880

**CERTIFICATE OF LOCATION
LODE MINING CLAIM**

TO ALL WHOM IT MAY CONCERN:

The undersigned hereby certifies that he has caused to be located the DESDANOVA 152 Lode Mining Claim in the following quarter sections:

1/4 Section Township Range Meridian

NW 16 28N 51E MT DIABLO

in Eureka County, Nevada, on September 1, 2005.

Name and address of locator is:

AGENTS OF FORTUNE
2017 E 3/4 ROAD, GRAND JUNCTION, CO 81503

The Claim is approximately 1500 feet long and 600 feet wide, such that 1470 feet are claimed in a southerly direction and 30 feet in a northerly from the point of discovery (monument of location), at which the Notice of Location was posted, together with 300 feet on each side of the monument of location and center line of the Claim. The general course of the lode or vein is from the South to the North direction.

The location and markings on each corner monument are as follows:

<u>Location</u>	<u>Markings/Number</u>	<u>Description</u>
NW COR	NW COR DES	152 2"X2" WOOD POST
NE COR	NE COR DES	152 2"X2" WOOD POST
SE COR	SE COR DES	152 2"X2" WOOD POST
SW COR	SW COR DES	152 2"X2" WOOD POST

As erected on the ground, each corner monument is marked as described above by metal tags. The work of location consisted of making a claim map as provided in NRS 517.040.

Dated this 22nd day of November, 2005.

SIGNATURE OF LOCATOR:

By Brent Wilson
Owner, Claimant, or Agent Signature

Brent Wilson
Owner, Claimant, or Agent Name (printed)

BOOK 427 PAGE 138
OFFICIAL RECORDS
RECORDED AT THE REQUEST OF
AGENT OF FORTUNE
2005 NOV 29 PM 2:39
EUREKA COUNTY, NEVADA
M.N. REBALEATI, RECORDER
FILE NO. FEES 20.50
201881

201881

**CERTIFICATE OF LOCATION
LODE MINING CLAIM**

TO ALL WHOM IT MAY CONCERN:

The undersigned hereby certifies that he has caused to be located the DESDANOVA 154 Lode Mining Claim in the following quarter sections:

1/4 Section Township Range Meridian

NW 16 28N 51E MT DIABLO

in Eureka County, Nevada, on September 1, 2005.

Name and address of locator is:

AGENTS OF FORTUNE
2017 E 1/2 ROAD, GRAND JUNCTION, CO 81503

The Claim is approximately 1500 feet long and 600 feet wide, such that 1470 feet are claimed in a southerly direction and 30 feet in a northerly from the point of discovery (monument of location), at which the Notice of Location was posted, together with 300 feet on each side of the monument of location and center line of the Claim. The general course of the lode or vein is from the South to the North direction.

The location and markings on each corner monument are as follows:

<u>Location</u>	<u>Markings/Number</u>	<u>Description</u>
NW COR	NW COR DES	154 2"X2" WOOD POST
NE COR	NE COR DES	154 2"X2" WOOD POST
SE COR	SE COR DES	154 2"X2" WOOD POST
SW COR	SW COR DES	154 2"X2" WOOD POST

As erected on the ground, each corner monument is marked as described above by metal tags. The work of location consisted of making a claim map as provided in NRS 517.040.

Dated this 22nd day of November, 2005.

SIGNATURE OF LOCATOR:

By Brent Wilson
Owner, Claimant, or Agent Signature

Brent Wilson
Owner, Claimant, or Agent Name (printed)

BOOK 427 PAGE 139
OFFICIAL RECORDS
RECORDED AT THE REQUEST OF
AGENT OF FORTUNE
2005 NOV 29 PM 2:39

EUREKA COUNTY, NEVADA
M.N. REBALEATI, RECORDER
FILE NO. FEES 20.50

201882

201882

**CERTIFICATE OF LOCATION
LODE MINING CLAIM**

TO ALL WHOM IT MAY CONCERN:

The undersigned hereby certifies that he has caused to be located the DESDANOVA 156 Lode Mining Claim in the following quarter sections:

1/4 Section Township Range Meridian

NW 16 28N 51E MT DIABLO

in Eureka County, Nevada, on September 1, 2005.

Name and address of locator is:

AGENTS OF FORTUNE
2017 E 3/4 ROAD, GRAND JUNCTION, CO 81503

The Claim is approximately 1500 feet long and 600 feet wide, such that 1470 feet are claimed in a southerly direction and 30 feet in a northerly from the point of discovery (monument of location), at which the Notice of Location was posted, together with 300 feet on each side of the monument of location and center line of the Claim. The general course of the lode or vein is from the South to the North direction.

The location and markings on each corner monument are as follows:

<u>Location</u>	<u>Markings/Number</u>	<u>Description</u>
NW COR	NW COR DES	156 2"X2" WOOD POST
NE COR	NE COR DES	156 2"X2" WOOD POST
SE COR	SE COR DES	156 2"X2" WOOD POST
SW COR	SW COR DES	156 2"X2" WOOD POST

As erected on the ground, each corner monument is marked as described above by metal tags. The work of location consisted of making a claim map as provided in NRS 517.040.

Dated this 22nd day of November, 2005.

SIGNATURE OF LOCATOR:

By Brent Wilson
Owner, Claimant, or Agent Signature

Brent Wilson
Owner, Claimant, or Agent Name (printed)

BOOK 427 PAGE 140
OFFICIAL RECORDS
RECORDED AT THE REQUEST OF
AGENT OF FORTUNE
2005 NOV 29 PM 2:39

EUREKA COUNTY, NEVADA
M.N. REBALEATI, RECORDER
FILE NO. 201883
FEES 20.50

201883

BOOK 427 PAGE 140

**CERTIFICATE OF LOCATION
LODE MINING CLAIM**

TO ALL WHOM IT MAY CONCERN:

The undersigned hereby certifies that he has caused to be located the DESDANOVA 158 Lode Mining Claim in the following quarter sections:

1/4 Section Township Range Meridian

NW 16 28N 51E MT DIABLO

in Eureka County, Nevada, on September 1, 2005.

Name and address of locator is:

AGENTS OF FORTUNE
2017 E 1/4 ROAD, GRAND JUNCTION, CO 81503

The Claim is approximately 1500 feet long and 600 feet wide, such that 1470 feet are claimed in a southerly direction and 30 feet in a northerly from the point of discovery (monument of location), at which the Notice of Location was posted, together with 300 feet on each side of the monument of location and center line of the Claim. The general course of the lode or vein is from the South to the North direction.


The location and markings on each corner monument are as follows:

<u>Location</u>	<u>Markings/Number</u>	<u>Description</u>
NW COR	NW COR DES	158 2"X2" WOOD POST
NE COR	NE COR DES	158 2"X2" WOOD POST
SE COR	SE COR DES	158 2"X2" WOOD POST
SW COR	SW COR DES	158 2"X2" WOOD POST

As erected on the ground, each corner monument is marked as described above by metal tags. The work of location consisted of making a claim map as provided in NRS 517.040.

Dated this 22nd day of November, 2005.

SIGNATURE OF LOCATOR:

By 
Owner, Claimant, or Agent Signature

Brent Wilson
Owner, Claimant, or Agent Name (printed)

BOOK **427** PAGE **141**
OFFICIAL RECORDS
RECORDED AT THE REQUEST OF
AGENT OF FORTUNE
2005 NOV 29 PM 2:39

EUREKA COUNTY, NEVADA
M.N. REBALEATI, RECORDER
FILE NO. FEES **20.50**

201884

201884

CERTIFICATE OF LOCATION
LODE MINING CLAIM

TO ALL WHOM IT MAY CONCERN:

The undersigned hereby certifies that he has caused to be located the DESDANOVA 160 Lode Mining Claim in the following quarter sections:

1/4 Section Township Range Meridian

NE 16 28N 51E MT DIABLO

in Eureka County, Nevada, on September 1, 2005.

Name and address of locator is:

AGENTS OF FORTUNE
2017 E 3/4 ROAD, GRAND JUNCTION, CO 81503

The Claim is approximately 1500 feet long and 600 feet wide, such that 1470 feet are claimed in a southerly direction and 30 feet in a northerly from the point of discovery (monument of location), at which the Notice of Location was posted, together with 300 feet on each side of the monument of location and center line of the Claim. The general course of the lode or vein is from the South to the North direction.

The location and markings on each corner monument are as follows:

<u>Location</u>	<u>Markings/Number</u>	<u>Description</u>
NW COR	NW COR DES	160 2"X2" WOOD POST
NE COR	NE COR DES	160 2"X2" WOOD POST
SE COR	SE COR DES	160 2"X2" WOOD POST
SW COR	SW COR DES	160 2"X2" WOOD POST

As erected on the ground, each corner monument is marked as described above by metal tags. The work of location consisted of making a claim map as provided in NRS 517.040.

Dated this 22nd day of November, 2005.

SIGNATURE OF LOCATOR:

By B. Wilson
Owner, Claimant, or Agent Signature

Brent Wilson
Owner, Claimant, or Agent Name (printed)

BOOK **427** PAGE **142**
OFFICIAL RECORDS
RECORDED AT THE REQUEST OF
AGENT OF FORTUNE
2005 NOV 29 PM 2:39

EUREKA COUNTY, NEVADA
M.H. REBALEATI, RECORDER
FILE NO. FEES **20.50**
201885

201885

**CERTIFICATE OF LOCATION
LODE MINING CLAIM**

TO ALL WHOM IT MAY CONCERN:

The undersigned hereby certifies that he has caused to be located the DESDANOVA 161 Lode Mining Claim in the following quarter sections:

1/4 Section Township Range Meridian

SE	17	28N	51E	MT DIABLO
NE	17	28N	51E	MT DIABLO

in Eureka County, Nevada, on September 1, 2005.

Name and address of locator is:

AGENTS OF FORTUNE
2017 E 3/4 ROAD, GRAND JUNCTION, CO 81503

The Claim is approximately 1500 feet long and 600 feet wide, such that 1470 feet are claimed in a northerly direction and 30 feet in a southerly from the point of discovery (monument of location), at which the Notice of Location was posted, together with 300 feet on each side of the monument of location and center line of the Claim. The general course of the lode or vein is from the South to the North direction.

The location and markings on each corner monument are as follows:

<u>Location</u>	<u>Markings/Number</u>	<u>Description</u>
NW COR	NW COR DES	161 2"X2" WOOD POST
NE COR	NE COR DES	161 2"X2" WOOD POST
SE COR	SE COR DES	161 2"X2" WOOD POST
SW COR	SW COR DES	161 2"X2" WOOD POST

As erected on the ground, each corner monument is marked as described above by metal tags. The work of location consisted of making a claim map as provided in NRS 517.040.

Dated this 22nd day of November, 2005.

SIGNATURE OF LOCATOR:

By Brent Wilson
Owner, Claimant, or Agent Signature

Brent Wilson
Owner, Claimant, or Agent Name (printed)

BOOK 427 PAGE 143
OFFICIAL RECORDS
RECORDED AT THE REQUEST OF
AGENT OF FORTUNE
2005 NOV 29 PM 2:39

EUREKA COUNTY, NEVADA
M.N. REBALEATI, RECORDER
FILE NO. FEES 20.50

201886

201886

**CERTIFICATE OF LOCATION
LODE MINING CLAIM**

TO ALL WHOM IT MAY CONCERN:

The undersigned hereby certifies that he has caused to be located the DESDANOVA 162 Lode Mining Claim in the following quarter sections:

1/4 Section Township Range Meridian

SE 17 28N 51E MT DIABLO

in Eureka County, Nevada, on September 1, 2005.

Name and address of locator is:

AGENTS OF FORTUNE
2017 E ¾ ROAD, GRAND JUNCTION, CO 81503

The Claim is approximately 1500 feet long and 600 feet wide, such that 1470 feet are claimed in a southerly direction and 30 feet in a northerly from the point of discovery (monument of location), at which the Notice of Location was posted, together with 300 feet on each side of the monument of location and center line of the Claim. The general course of the lode or vein is from the South to the North direction.

The location and markings on each corner monument are as follows:

<u>Location</u>	<u>Markings/Number</u>	<u>Description</u>
NW COR	NW COR DES	162 2"X2" WOOD POST
NE COR	NE COR DES	162 2"X2" WOOD POST
SE COR	SE COR DES	162 2"X2" WOOD POST
SW COR	SW COR DES	162 2"X2" WOOD POST

As erected on the ground, each corner monument is marked as described above by metal tags. The work of location consisted of making a claim map as provided in NRS 517.040.

Dated this 22nd day of November, 2005.

SIGNATURE OF LOCATOR:

By B. Wilson
Owner, Claimant, or Agent Signature

Brent Wilson
Owner, Claimant, or Agent Name (printed)

BOOK 427 PAGE 144
OFFICIAL RECORDS
RECORDED AT THE REQUEST OF
AGENT OF FORTUNE
2005 NOV 29 PM 2:39

EUREKA COUNTY, NEVADA
M.H. REBALEATI, RECORDER
FILE NO. 201887 FEES 20.50

201887

**CERTIFICATE OF LOCATION
LODE MINING CLAIM**

TO ALL WHOM IT MAY CONCERN:

The undersigned hereby certifies that he has caused to be located the DESDANOVA 163 Lode Mining Claim in the following quarter sections:

1/4 Section Township Range Meridian

SW	16	28N	51E	MT DIABLO
NW	16	28N	51E	MT DIABLO

in Eureka County, Nevada, on September 1, 2005.

Name and address of locator is:

AGENTS OF FORTUNE
2017 E 1/4 ROAD, GRAND JUNCTION, CO 81503

The Claim is approximately 1500 feet long and 600 feet wide, such that 1470 feet are claimed in a northerly direction and 30 feet in a southerly from the point of discovery (monument of location), at which the Notice of Location was posted, together with 300 feet on each side of the monument of location and center line of the Claim. The general course of the lode or vein is from the South to the North direction.

The location and markings on each corner monument are as follows:

<u>Location</u>	<u>Markings/Number</u>	<u>Description</u>
NW COR	NW COR DES	163 2"X2" WOOD POST
NE COR	NE COR DES	163 2"X2" WOOD POST
SE COR	SE COR DES	163 2"X2" WOOD POST
SW COR	SW COR DES	163 2"X2" WOOD POST

As erected on the ground, each corner monument is marked as described above by metal tags. The work of location consisted of making a claim map as provided in NRS 517.040.

Dated this 22nd day of November, 2005.

SIGNATURE OF LOCATOR:

By B. Wilson
Owner, Claimant, or Agent Signature

Brent Wilson
Owner, Claimant, or Agent Name (printed)

BOOK 427 PAGE 145
OFFICIAL RECORDS
RECORDED AT THE REQUEST OF
AGENT OF FORTUNE
2005 NOV 29 PM 2:39

EUREKA COUNTY, NEVADA
M.N. REBALEATI, RECORDED
FILE NO. FEES 20.50

201888

201888

**CERTIFICATE OF LOCATION
LODE MINING CLAIM**

TO ALL WHOM IT MAY CONCERN:

The undersigned hereby certifies that he has caused
to be located the DESDANOVA 164 Lode Mining Claim
in the following quarter sections:

1/4 Section Township Range Meridian

SW 16 28N 51E MT DIABLO

in Eureka County, Nevada, on September 1, 2005.

Name and address of locator is:

AGENTS OF FORTUNE
2017 E 3/4 ROAD, GRAND JUNCTION, CO 81503

The Claim is approximately 1500 feet long and 600 feet wide, such that 1470 feet are claimed in a southerly direction and 30 feet in a northerly from the point of discovery (monument of location), at which the Notice of Location was posted, together with 300 feet on each side of the monument of location and center line of the Claim. The general course of the lode or vein is from the South to the North direction.


The location and markings on each corner monument are as follows:

<u>Location</u>	<u>Markings/Number</u>	<u>Description</u>
NW COR	NW COR DES	164 2"X2" WOOD POST
NE COR	NE COR DES	164 2"X2" WOOD POST
SE COR	SE COR DES	164 2"X2" WOOD POST
SW COR	SW COR DES	164 2"X2" WOOD POST

As erected on the ground, each corner monument is marked as described above by metal tags.
The work of location consisted of making a claim map as provided in NRS 517.040.

Dated this 22nd day of November, 2005.

SIGNATURE OF LOCATOR:

By 
Owner, Claimant, or Agent Signature

Brent Wilson
Owner, Claimant, or Agent Name (printed)

BOOK 427 PAGE 146
OFFICIAL RECORDS
RECORDED AT THE REQUEST OF
AGENT OF FORTUNE
2005 NOV 29 PM 2:39
EUREKA COUNTY, NEVADA
M.N. REBALEATI, RECORDER
FILE NO. FEES 20.50
201889

201889

**CERTIFICATE OF LOCATION
LODE MINING CLAIM**

TO ALL WHOM IT MAY CONCERN:

The undersigned hereby certifies that he has caused to be located the DESDANOVA 165 Lode Mining Claim in the following quarter sections:

1/4 Section Township Range Meridian

SW	16	28N	51E	MT DIABLO
NW	16	28N	51E	MT DIABLO

in Eureka County, Nevada, on September 1, 2005.

Name and address of locator is:

AGENTS OF FORTUNE
2017 E ¾ ROAD, GRAND JUNCTION, CO 81503

The Claim is approximately 1500 feet long and 600 feet wide, such that 1470 feet are claimed in a northerly direction and 30 feet in a southerly from the point of discovery (monument of location), at which the Notice of Location was posted, together with 300 feet on each side of the monument of location and center line of the Claim. The general course of the lode or vein is from the South to the North direction.


The location and markings on each corner monument are as follows:

<u>Location</u>	<u>Markings/Number</u>	<u>Description</u>
NW COR	NW COR DES	165 2"X2" WOOD POST
NE COR	NE COR DES	165 2"X2" WOOD POST
SE COR	SE COR DES	165 2"X2" WOOD POST
SW COR	SW COR DES	165 2"X2" WOOD POST

As erected on the ground, each corner monument is marked as described above by metal tags. The work of location consisted of making a claim map as provided in NRS 517.040.

Dated this 22nd day of November, 2005.

SIGNATURE OF LOCATOR:

By 
Owner, Claimant, or Agent Signature

Brent Wilson
Owner, Claimant, or Agent Name (printed)

BOOK 427 PAGE 147
OFFICIAL RECORDS
RECORDED AT THE REQUEST OF
AGENT OF FORTUNE
2005 NOV 29 PM 2:39

EUREKA COUNTY, NEVADA
M.N. REBALEATI, RECORDER
FILE NO. FEES 20.50

201890

201890

**CERTIFICATE OF LOCATION
LODE MINING CLAIM**

TO ALL WHOM IT MAY CONCERN:

The undersigned hereby certifies that he has caused to be located the DESDANOVA 166 Lode Mining Claim in the following quarter sections:

1/4 Section Township Range Meridian

SW 16 28N 51E MT DIABLO

in Eureka County, Nevada, on September 1, 2005.

Name and address of locator is:

AGENTS OF FORTUNE
2017 E 3/4 ROAD, GRAND JUNCTION, CO 81503

The Claim is approximately 1500 feet long and 600 feet wide, such that 1470 feet are claimed in a southerly direction and 30 feet in a northerly from the point of discovery (monument of location), at which the Notice of Location was posted, together with 300 feet on each side of the monument of location and center line of the Claim. The general course of the lode or vein is from the South to the North direction.

The location and markings on each corner monument are as follows:

<u>Location</u>	<u>Markings/Number</u>	<u>Description</u>
NW COR	NW COR DES	166 2"X2" WOOD POST
NE COR	NE COR DES	166 2"X2" WOOD POST
SE COR	SE COR DES	166 2"X2" WOOD POST
SW COR	SW COR DES	166 2"X2" WOOD POST

As erected on the ground, each corner monument is marked as described above by metal tags. The work of location consisted of making a claim map as provided in NRS 517.040.

Dated this 22nd day of November, 2005.

SIGNATURE OF LOCATOR:

By B. Wilson
Owner, Claimant, or Agent Signature

Brent Wilson
Owner, Claimant, or Agent Name (printed)

BOOK 427 PAGE 148
OFFICIAL RECORDS
RECORDED AT THE REQUEST OF
AGENT OF FORTUNE
2005 NOV 29 PM 2:39
EUREKA COUNTY, NEVADA
M.N. REBALEATI, RECORDER
FILE NO. 201891 FEES 20.50

201891

**CERTIFICATE OF LOCATION
LODE MINING CLAIM**

TO ALL WHOM IT MAY CONCERN:

The undersigned hereby certifies that he has caused to be located the DESDANOVA 167 Lode Mining Claim in the following quarter sections:

1/4 Section Township Range Meridian

SW	16	28N	51E	MT DIABLO
NW	16	28N	51E	MT DIABLO

in Eureka County, Nevada, on September 1, 2005.

Name and address of locator is:

AGENTS OF FORTUNE
2017 E 3/4 ROAD, GRAND JUNCTION, CO 81503

The Claim is approximately 1500 feet long and 600 feet wide, such that 1470 feet are claimed in a northerly direction and 30 feet in a southerly from the point of discovery (monument of location), at which the Notice of Location was posted, together with 300 feet on each side of the monument of location and center line of the Claim. The general course of the lode or vein is from the South to the North direction.

The location and markings on each corner monument are as follows:

<u>Location</u>	<u>Markings/Number</u>	<u>Description</u>
NW COR	NW COR DES	167 2"X2" WOOD POST
NE COR	NE COR DES	167 2"X2" WOOD POST
SE COR	SE COR DES	167 2"X2" WOOD POST
SW COR	SW COR DES	167 2"X2" WOOD POST

As erected on the ground, each corner monument is marked as described above by metal tags. The work of location consisted of making a claim map as provided in NRS 517.040.

Dated this 22nd day of November, 2005.

SIGNATURE OF LOCATOR:

By B. Wilson
Owner, Claimant, or Agent Signature

Brent Wilson
Owner, Claimant, or Agent Name (printed)

BOOK 427 PAGE 149
OFFICIAL RECORDS
RECORDED AT THE REQUEST OF
AGENT OF FORTUNE
2005 NOV 29 PM 2:39
EUREKA COUNTY, NEVADA
M.N. REBALEATI, RECORDER
FILE NO. 201892
FEES 20.50

201892

**CERTIFICATE OF LOCATION
LODE MINING CLAIM**

TO ALL WHOM IT MAY CONCERN:

The undersigned hereby certifies that he has caused to be located the DESDANOVA 168 Lode Mining Claim in the following quarter sections:

1/4 Section Township Range Meridian

SW 16 28N 51E MT DIABLO

in Eureka County, Nevada, on September 1, 2005.

Name and address of locator is:

AGENTS OF FORTUNE
2017 E ¾ ROAD, GRAND JUNCTION, CO 81503

The Claim is approximately 1500 feet long and 600 feet wide, such that 1470 feet are claimed in a southerly direction and 30 feet in a northerly from the point of discovery (monument of location), at which the Notice of Location was posted, together with 300 feet on each side of the monument of location and center line of the Claim. The general course of the lode or vein is from the South to the North direction.


The location and markings on each corner monument are as follows:

<u>Location</u>	<u>Markings/Number</u>	<u>Description</u>
NW COR	NW COR DES	168 2"X2" WOOD POST
NE COR	NE COR DES	168 2"X2" WOOD POST
SE COR	SE COR DES	168 2"X2" WOOD POST
SW COR	SW COR DES	168 2"X2" WOOD POST

As erected on the ground, each corner monument is marked as described above by metal tags. The work of location consisted of making a claim map as provided in NRS 517.040.

Dated this 22nd day of November, 2005.

SIGNATURE OF LOCATOR:

By 
Owner, Claimant, or Agent Signature

Brent Wilson
Owner, Claimant, or Agent Name (printed)

BOOK 427 PAGE 150
OFFICIAL RECORDS
RECORDED AT THE REQUEST OF
AGENT OF FORTUNE
2005 NOV 29 PM 2:40
EUREKA COUNTY, NEVADA
M.N. REBALEATI, RECORDER
FILE NO. 201893 FEES 20.50

201893

BOOK 427 PAGE 150

**CERTIFICATE OF LOCATION
LODE MINING CLAIM**

TO ALL WHOM IT MAY CONCERN:

The undersigned hereby certifies that he has caused to be located the DESDANOVA 169 Lode Mining Claim in the following quarter sections:

1/4 Section Township Range Meridian

SW	16	28N	51E	MT DIABLO
NW	16	28N	51E	MT DIABLO

in Eureka County, Nevada, on September 1, 2005.

Name and address of locator is:

AGENTS OF FORTUNE
2017 E 3/4 ROAD, GRAND JUNCTION, CO 81503

The Claim is approximately 1500 feet long and 600 feet wide, such that 1470 feet are claimed in a northerly direction and 30 feet in a southerly from the point of discovery (monument of location), at which the Notice of Location was posted, together with 300 feet on each side of the monument of location and center line of the Claim. The general course of the lode or vein is from the South to the North direction.

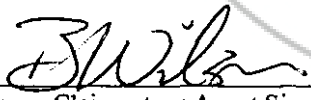
The location and markings on each corner monument are as follows:

<u>Location</u>	<u>Markings/Number</u>	<u>Description</u>
NW COR	NW COR DES	169 2"X2" WOOD POST
NE COR	NE COR DES	169 2"X2" WOOD POST
SE COR	SE COR DES	169 2"X2" WOOD POST
SW COR	SW COR DES	169 2"X2" WOOD POST

As erected on the ground, each corner monument is marked as described above by metal tags. The work of location consisted of making a claim map as provided in NRS 517.040.

Dated this 22nd day of November, 2005.

SIGNATURE OF LOCATOR:

By 
Owner, Claimant, or Agent Signature

Brent Wilson
Owner, Claimant, or Agent Name (printed)

BOOK 427 PAGE 151
OFFICIAL RECORDS
RECORDED AT THE REQUEST OF
AGENT OF FORTUNE
2005 NOV 29 PM 2:40
EUREKA COUNTY, NEVADA
M.H. REBALEATI, RECORDER
FILE NO. FEES 20.50
201894

201894

CERTIFICATE OF LOCATION
LODE MINING CLAIM

TO ALL WHOM IT MAY CONCERN:

The undersigned hereby certifies that he has caused to be located the DESDANOVA 170 Lode Mining Claim in the following quarter sections:

1/4 Section Township Range Meridian

SW 16 28N 51E MT DIABLO

in Eureka County, Nevada, on September 1, 2005.

Name and address of locator is:

AGENTS OF FORTUNE
2017 E 1/4 ROAD, GRAND JUNCTION, CO 81503

The Claim is approximately 1500 feet long and 600 feet wide, such that 1470 feet are claimed in a southerly direction and 30 feet in a northerly from the point of discovery (monument of location), at which the Notice of Location was posted, together with 300 feet on each side of the monument of location and center line of the Claim. The general course of the lode or vein is from the South to the North direction.

The location and markings on each corner monument are as follows:

<u>Location</u>	<u>Markings/Number</u>	<u>Description</u>
NW COR	NW COR DES	170 2"X2" WOOD POST
NE COR	NE COR DES	170 2"X2" WOOD POST
SE COR	SE COR DES	170 2"X2" WOOD POST
SW COR	SW COR DES	170 2"X2" WOOD POST

As erected on the ground, each corner monument is marked as described above by metal tags. The work of location consisted of making a claim map as provided in NRS 517.040.

Dated this 22nd day of November, 2005.

SIGNATURE OF LOCATOR:

By Brent Wilson
Owner, Claimant, or Agent Signature

Brent Wilson
Owner, Claimant, or Agent Name (printed)

BOOK 427 PAGE 152
OFFICIAL RECORDS
RECORDED AT THE REQUEST OF
AGENT OF FORTUNE
2005 NOV 29 PM 2:40

EUREKA COUNTY, NEVADA
M.M. REBALEATI, RECORDER
FILE NO. 201895 FEES 20.50

**CERTIFICATE OF LOCATION
LODE MINING CLAIM**

TO ALL WHOM IT MAY CONCERN:

The undersigned hereby certifies that he has caused to be located the DESDANOVA 171 Lode Mining Claim in the following quarter sections:

1/4 Section Township Range Meridian

SE	16	28N	51E	MT DIABLO
NE	16	28N	51E	MT DIABLO

in Eureka County, Nevada, on September 1, 2005.

Name and address of locator is:

AGENTS OF FORTUNE
2017 E 3/4 ROAD, GRAND JUNCTION, CO 81503

The Claim is approximately 1500 feet long and 600 feet wide, such that 1470 feet are claimed in a northerly direction and 30 feet in a southerly from the point of discovery (monument of location), at which the Notice of Location was posted, together with 300 feet on each side of the monument of location and center line of the Claim. The general course of the lode or vein is from the South to the North direction.

The location and markings on each corner monument are as follows:

<u>Location</u>	<u>Markings/Number</u>	<u>Description</u>
NW COR	NW COR DES	171 2"X2" WOOD POST
NE COR	NE COR DES	171 2"X2" WOOD POST
SE COR	SE COR DES	171 2"X2" WOOD POST
SW COR	SW COR DES	171 2"X2" WOOD POST

As erected on the ground, each corner monument is marked as described above by metal tags. The work of location consisted of making a claim map as provided in NRS 517.040.

Dated this 22nd day of November, 2005.

SIGNATURE OF LOCATOR:

By Brent Wilson
Owner, Claimant, or Agent Signature

Brent Wilson
Owner, Claimant, or Agent Name (printed)

BOOK 427 PAGE 153
OFFICIAL RECORDS
RECORDED AT THE REQUEST OF
AGENT OF FORTUNE
2005 NOV 29 PM 2:40

EUREKA COUNTY, NEVADA
M.N. REBALEATI, RECORDER
FILE NO. FEES 20.50

201896

201896

**CERTIFICATE OF LOCATION
LODE MINING CLAIM**

TO ALL WHOM IT MAY CONCERN:

The undersigned hereby certifies that he has caused to be located the DESDANOVA 172 Lode Mining Claim in the following quarter sections:

1/4 Section Township Range Meridian

SE 16 28N 51E MT DIABLO

in Eureka County, Nevada, on September 1, 2005.

Name and address of locator is:

AGENTS OF FORTUNE
2017 E 1/4 ROAD, GRAND JUNCTION, CO 81503

The Claim is approximately 1500 feet long and 600 feet wide, such that 1470 feet are claimed in a southerly direction and 30 feet in a northerly from the point of discovery (monument of location), at which the Notice of Location was posted, together with 300 feet on each side of the monument of location and center line of the Claim. The general course of the lode or vein is from the South to the North direction.

The location and markings on each corner monument are as follows:

<u>Location</u>	<u>Markings/Number</u>	<u>Description</u>
NW COR	NW COR DES	172 2"X2" WOOD POST
NE COR	NE COR DES	172 2"X2" WOOD POST
SE COR	SE COR DES	172 2"X2" WOOD POST
SW COR	SW COR DES	172 2"X2" WOOD POST

As erected on the ground, each corner monument is marked as described above by metal tags. The work of location consisted of making a claim map as provided in NRS 517.040.

Dated this 22nd day of November, 2005.

SIGNATURE OF LOCATOR:

By Brent Wilson
Owner, Claimant, or Agent Signature

Brent Wilson
Owner, Claimant, or Agent Name (printed)

BOOK 427 PAGE 154
OFFICIAL RECORDS
RECORDED AT THE REQUEST OF
AGENT OF FORTUNE
2005 NOV 29 PM 2:40

EUREKA COUNTY, NEVADA
M.N. REBALEATI, RECORDER
FILE NO. FEES 20.50

201897

201897

**CERTIFICATE OF LOCATION
LODE MINING CLAIM**

TO ALL WHOM IT MAY CONCERN:

The undersigned hereby certifies that he has caused to be located the DESDANOVA 173 Lode Mining Claim in the following quarter sections:

1/4 Section Township Range Meridian

NE 20 28N 51E MT DIABLO

in Eureka County, Nevada, on September 2, 2005.

Name and address of locator is:

AGENTS OF FORTUNE
2017 E 3/4 ROAD, GRAND JUNCTION, CO 81503

The Claim is approximately 1500 feet long and 600 feet wide, such that 1470 feet are claimed in a northerly direction and 30 feet in a southerly from the point of discovery (monument of location), at which the Notice of Location was posted, together with 300 feet on each side of the monument of location and center line of the Claim. The general course of the lode or vein is from the South to the North direction.

The location and markings on each corner monument are as follows:

<u>Location</u>	<u>Markings/Number</u>	<u>Description</u>
NW COR	NW COR DES	173 2"X2" WOOD POST
NE COR	NE COR DES	173 2"X2" WOOD POST
SE COR	SE COR DES	173 2"X2" WOOD POST
SW COR	SW COR DES	173 2"X2" WOOD POST

As erected on the ground, each corner monument is marked as described above by metal tags. The work of location consisted of making a claim map as provided in NRS 517.040.

Dated this 22nd day of November, 2005.

SIGNATURE OF LOCATOR:

By Brent Wilson
Owner, Claimant, or Agent Signature

Brent Wilson
Owner, Claimant, or Agent Name (printed)

BOOK 427 PAGE 155
OFFICIAL RECORDS
RECORDED AT THE REQUEST OF
AGENT OF FORTUNE
2005 NOV 29 PM 2:40
EUREKA COUNTY, NEVADA
M.N. REBALEATI, RECORDER
FILE NO. FEES 20.50
201898

201898

**CERTIFICATE OF LOCATION
LODE MINING CLAIM**

TO ALL WHOM IT MAY CONCERN:

The undersigned hereby certifies that he has caused to be located the DESDANOVA 174 Lode Mining Claim in the following quarter sections:

1/4 Section Township Range Meridian

NE 20 28N 51E MT DIABLO

in Eureka County, Nevada, on September 2, 2005.

Name and address of locator is:

AGENTS OF FORTUNE
2017 E 3/4 ROAD, GRAND JUNCTION, CO 81503

The Claim is approximately 1500 feet long and 600 feet wide, such that 1470 feet are claimed in a southerly direction and 30 feet in a northerly from the point of discovery (monument of location), at which the Notice of Location was posted, together with 300 feet on each side of the monument of location and center line of the Claim. The general course of the lode or vein is from the South to the North direction.


The location and markings on each corner monument are as follows:

<u>Location</u>	<u>Markings/Number</u>	<u>Description</u>
NW COR	NW COR DES	174 2"X2" WOOD POST
NE COR	NE COR DES	174 2"X2" WOOD POST
SE COR	SE COR DES	174 2"X2" WOOD POST
SW COR	SW COR DES	174 2"X2" WOOD POST

As erected on the ground, each corner monument is marked as described above by metal tags. The work of location consisted of making a claim map as provided in NRS 517.040.

Dated this 22nd day of November, 2005.

SIGNATURE OF LOCATOR:

By 
Owner, Claimant, or Agent Signature

Brent Wilson
Owner, Claimant, or Agent Name (printed)

BOOK 427 PAGE 156
OFFICIAL RECORDS
RECORDED AT THE REQUEST OF
AGENT OF FORTUNE
2005 NOV 29 PM 2:40

EUREKA COUNTY, NEVADA
M.N. REBALEATI, RECORDER
FILE NO. FEES 20.50

201899

201899

**CERTIFICATE OF LOCATION
LODE MINING CLAIM**

TO ALL WHOM IT MAY CONCERN:

The undersigned hereby certifies that he has caused to be located the DESDANOVA 175 Lode Mining Claim in the following quarter sections:

1/4 Section Township Range Meridian

SE 20 28N 51E MT DIABLO

in Eureka County, Nevada, on October 15, 2005.

Name and address of locator is:

AGENTS OF FORTUNE
2017 E 3/4 ROAD, GRAND JUNCTION, CO 81503

The Claim is approximately 1500 feet long and 600 feet wide, such that 1470 feet are claimed in a northerly direction and 30 feet in a southerly from the point of discovery (monument of location), at which the Notice of Location was posted, together with 300 feet on each side of the monument of location and center line of the Claim. The general course of the lode or vein is from the South to the North direction.

The location and markings on each corner monument are as follows:

<u>Location</u>	<u>Markings/Number</u>	<u>Description</u>
NW COR	NW COR DES	175 2"X2" WOOD POST
NE COR	NE COR DES	175 2"X2" WOOD POST
SE COR	SE COR DES	175 2"X2" WOOD POST
SW COR	SW COR DES	175 2"X2" WOOD POST

As erected on the ground, each corner monument is marked as described above by metal tags. The work of location consisted of making a claim map as provided in NRS 517.040.

Dated this 22nd day of November, 2005.

SIGNATURE OF LOCATOR:

By Brent Wilson
Owner, Claimant, or Agent Signature

Brent Wilson
Owner, Claimant, or Agent Name (printed)

BOOK 427 PAGE 157
OFFICIAL RECORDS
RECORDED AT THE REQUEST OF
AGENT OF FORTUNE
2005 NOV 29 PM 2:40
EUREKA COUNTY, NEVADA
M.N. REBALEATI, RECORDER
FILE NO. FEES 20.50
201900

201900

**CERTIFICATE OF LOCATION
LODE MINING CLAIM**

TO ALL WHOM IT MAY CONCERN:

The undersigned hereby certifies that he has caused to be located the DESDANOVA 176 Lode Mining Claim in the following quarter sections:

1/4 Section Township Range Meridian

SE 20 28N 51E MT DIABLO

in Eureka County, Nevada, on October 15, 2005.

Name and address of locator is:

AGENTS OF FORTUNE
2017 E 3/4 ROAD, GRAND JUNCTION, CO 81503

The Claim is approximately 1500 feet long and 600 feet wide, such that 1470 feet are claimed in a southerly direction and 30 feet in a northerly from the point of discovery (monument of location), at which the Notice of Location was posted, together with 300 feet on each side of the monument of location and center line of the Claim. The general course of the lode or vein is from the South to the North direction.


The location and markings on each corner monument are as follows:

<u>Location</u>	<u>Markings/Number</u>	<u>Description</u>
NW COR	NW COR DES	176 2"X2" WOOD POST
NE COR	NE COR DES	176 2"X2" WOOD POST
SE COR	SE COR DES	176 2"X2" WOOD POST
SW COR	SW COR DES	176 2"X2" WOOD POST

As erected on the ground, each corner monument is marked as described above by metal tags. The work of location consisted of making a claim map as provided in NRS 517.040.

Dated this 22nd day of November, 2005.

SIGNATURE OF LOCATOR:

By 
Owner, Claimant, or Agent Signature

Brent Wilson
Owner, Claimant, or Agent Name (printed)

BOOK **427** PAGE **158**
OFFICIAL RECORDS
RECORDED AT THE REQUEST OF
AGENT OF FORTUNE
2005 NOV 29 PM 2:40

EUREKA COUNTY, NEVADA
M.N. REBALEATI, RECORDER
FILE NO. FEES **20.50**

201901

201901

**CERTIFICATE OF LOCATION
LODE MINING CLAIM**

TO ALL WHOM IT MAY CONCERN:

The undersigned hereby certifies that he has caused to be located the DESDANOVA 177 Lode Mining Claim in the following quarter sections:

1/4 Section Township Range Meridian

SE 20 28N 51E MT DIABLO

in Eureka County, Nevada, on October 15, 2005.

Name and address of locator is:

AGENTS OF FORTUNE
2017 E 3/4 ROAD, GRAND JUNCTION, CO 81503

The Claim is approximately 1500 feet long and 600 feet wide, such that 1470 feet are claimed in a northerly direction and 30 feet in a southerly from the point of discovery (monument of location), at which the Notice of Location was posted, together with 300 feet on each side of the monument of location and center line of the Claim. The general course of the lode or vein is from the South to the North direction.

The location and markings on each corner monument are as follows:

<u>Location</u>	<u>Markings/Number</u>	<u>Description</u>
NW COR	NW COR DES	177 2"X2" WOOD POST
NE COR	NE COR DES	177 2"X2" WOOD POST
SE COR	SE COR DES	177 2"X2" WOOD POST
SW COR	SW COR DES	177 2"X2" WOOD POST

As erected on the ground, each corner monument is marked as described above by metal tags. The work of location consisted of making a claim map as provided in NRS 517.040.

Dated this 22nd day of November, 2005.

SIGNATURE OF LOCATOR:

By B. Wilson
Owner, Claimant, or Agent Signature

Brent Wilson
Owner, Claimant, or Agent Name (printed)

BOOK 427 PAGE 159
OFFICIAL RECORDS
RECORDED AT THE REQUEST OF
AGENT OF FORTUNE
2005 NOV 29 PM 2:40

EUREKA COUNTY, NEVADA
M.N. REBALEATI, RECORDER
FILE NO. FEES 20.50
201902

CERTIFICATE OF LOCATION
LODE MINING CLAIM

TO ALL WHOM IT MAY CONCERN:

The undersigned hereby certifies that he has caused to be located the DESDANOVA 178 Lode Mining Claim in the following quarter sections:

1/4 Section Township Range Meridian

SE 20 28N 51E MT DIABLO

in Eureka County, Nevada, on October 15, 2005.

Name and address of locator is:

AGENTS OF FORTUNE
2017 E 3/4 ROAD, GRAND JUNCTION, CO 81503

The Claim is approximately 1500 feet long and 600 feet wide, such that 1470 feet are claimed in a southerly direction and 30 feet in a northerly from the point of discovery (monument of location), at which the Notice of Location was posted, together with 300 feet on each side of the monument of location and center line of the Claim. The general course of the lode or vein is from the South to the North direction.

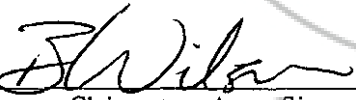
The location and markings on each corner monument are as follows:

<u>Location</u>	<u>Markings/Number</u>	<u>Description</u>
NW COR	NW COR DES	178 2"X2" WOOD POST
NE COR	NE COR DES	178 2"X2" WOOD POST
SE COR	SE COR DES	178 2"X2" WOOD POST
SW COR	SW COR DES	178 2"X2" WOOD POST

As erected on the ground, each corner monument is marked as described above by metal tags. The work of location consisted of making a claim map as provided in NRS 517.040.

Dated this 22nd day of November, 2005.

SIGNATURE OF LOCATOR:

By 
Owner, Claimant, or Agent Signature

Brent Wilson
Owner, Claimant, or Agent Name (printed)

BOOK 427 PAGE 160
OFFICIAL RECORDS
RECORDED AT THE REQUEST OF
AGENT OF FORTUNE
2005 NOV 29 PM 2:40

EUREKA COUNTY, NEVADA
M.N. REBALEATI, RECORDER
FILE NO. FEES 20.50

201903

201903

CERTIFICATE OF LOCATION
LODE MINING CLAIM

TO ALL WHOM IT MAY CONCERN:

The undersigned hereby certifies that he has caused to be located the DESDANOVA 179 Lode Mining Claim in the following quarter sections:

1/4 Section Township Range Meridian

SE 20 28N 51E MT DIABLO

in Eureka County, Nevada, on October 15, 2005.

Name and address of locator is:

AGENTS OF FORTUNE
2017 E 3/4 ROAD, GRAND JUNCTION, CO 81503

The Claim is approximately 1500 feet long and 600 feet wide, such that 1470 feet are claimed in a northerly direction and 30 feet in a southerly from the point of discovery (monument of location), at which the Notice of Location was posted, together with 300 feet on each side of the monument of location and center line of the Claim. The general course of the lode or vein is from the South to the North direction.

The location and markings on each corner monument are as follows:

<u>Location</u>	<u>Markings/Number</u>	<u>Description</u>
NW COR	NW COR DES	179 2"X2" WOOD POST
NE COR	NE COR DES	179 2"X2" WOOD POST
SE COR	SE COR DES	179 2"X2" WOOD POST
SW COR	SW COR DES	179 2"X2" WOOD POST

As erected on the ground, each corner monument is marked as described above by metal tags. The work of location consisted of making a claim map as provided in NRS 517.040.

Dated this 22nd day of November, 2005.

SIGNATURE OF LOCATOR:

By *Brent Wilson*
Owner, Claimant, or Agent Signature

Brent Wilson
Owner, Claimant, or Agent Name (printed)

BOOK 427 PAGE 161
OFFICIAL RECORDS
RECORDED AT THE REQUEST OF
AGENT OF FORTUNE
2005 NOV 29 PM 2:40
EUREKA COUNTY, NEVADA
M.N. REBALEATI, RECORDER
FILE NO. FEES 20.50
201904

201904

**CERTIFICATE OF LOCATION
LODE MINING CLAIM**

TO ALL WHOM IT MAY CONCERN:

The undersigned hereby certifies that he has caused to be located the DESDANOVA 180 Lode Mining Claim in the following quarter sections:

1/4 Section Township Range Meridian

SE 20 28N 51E MT DIABLO

in Eureka County, Nevada, on October 15, 2005.

Name and address of locator is:

AGENTS OF FORTUNE
2017 E 1/4 ROAD, GRAND JUNCTION, CO 81503

The Claim is approximately 1500 feet long and 600 feet wide, such that 1470 feet are claimed in a southerly direction and 30 feet in a northerly from the point of discovery (monument of location), at which the Notice of Location was posted, together with 300 feet on each side of the monument of location and center line of the Claim. The general course of the lode or vein is from the South to the North direction.

The location and markings on each corner monument are as follows:

<u>Location</u>	<u>Markings/Number</u>	<u>Description</u>
NW COR	NW COR DES	180 2"X2" WOOD POST
NE COR	NE COR DES	180 2"X2" WOOD POST
SE COR	SE COR DES	180 2"X2" WOOD POST
SW COR	SW COR DES	180 2"X2" WOOD POST

As erected on the ground, each corner monument is marked as described above by metal tags. The work of location consisted of making a claim map as provided in NRS 517.040.

Dated this 22nd day of November, 2005.

SIGNATURE OF LOCATOR:

By B. Wilson
Owner, Claimant, or Agent Signature

Brent Wilson
Owner, Claimant, or Agent Name (printed)

BOOK 427 PAGE 162
OFFICIAL RECORDS
RECORDED AT THE REQUEST OF
AGENT OF FORTUNE
2005 NOV 29 PM 2:40

EUREKA COUNTY, NEVADA
M.N. REBALEATI, RECORDER
FILE NO. FEES 20.50

201905

CERTIFICATE OF LOCATION
LODE MINING CLAIM

TO ALL WHOM IT MAY CONCERN:

The undersigned hereby certifies that he has caused to be located the DESDANOVA 181 Lode Mining Claim in the following quarter sections:

1/4 Section Township Range Meridian

SE 20 28N 51E MT DIABLO

in Eureka County, Nevada, on October 15, 2005.

Name and address of locator is:

AGENTS OF FORTUNE
2017 E 1/4 ROAD, GRAND JUNCTION, CO 81503

The Claim is approximately 1500 feet long and 600 feet wide, such that 1470 feet are claimed in a northerly direction and 30 feet in a southerly from the point of discovery (monument of location), at which the Notice of Location was posted, together with 300 feet on each side of the monument of location and center line of the Claim. The general course of the lode or vein is from the South to the North direction.

The location and markings on each corner monument are as follows:

<u>Location</u>	<u>Markings/Number</u>	<u>Description</u>
NW COR	NW COR DES	181 2"X2" WOOD POST
NE COR	NE COR DES	181 2"X2" WOOD POST
SE COR	SE COR DES	181 2"X2" WOOD POST
SW COR	SW COR DES	181 2"X2" WOOD POST

As erected on the ground, each corner monument is marked as described above by metal tags. The work of location consisted of making a claim map as provided in NRS 517.040.

Dated this 22nd day of November, 2005.

SIGNATURE OF LOCATOR:

By Brent Wilson
Owner, Claimant, or Agent Signature

Brent Wilson
Owner, Claimant, or Agent Name (printed)

BOOK 427 PAGE 163
OFFICIAL RECORDS
RECORDED AT THE REQUEST OF
AGENT OF FORTUNE
2005 NOV 29 PM 2:41

EUREKA COUNTY, NEVADA
M.N. REBALEATI, RECORDER
FILE NO. FEES 20.50

201906

201906

BOOK 427 PAGE 163

**CERTIFICATE OF LOCATION
LODE MINING CLAIM**

TO ALL WHOM IT MAY CONCERN:

The undersigned hereby certifies that he has caused to be located the DESDANOVA 182 Lode Mining Claim in the following quarter sections:

1/4 Section Township Range Meridian

SE 20 28N 51E MT DIABLO

in Eureka County, Nevada, on October 15, 2005.

Name and address of locator is:

AGENTS OF FORTUNE
2017 E 1/2 ROAD, GRAND JUNCTION, CO 81503

The Claim is approximately 1500 feet long and 600 feet wide, such that 1470 feet are claimed in a southerly direction and 30 feet in a northerly from the point of discovery (monument of location), at which the Notice of Location was posted, together with 300 feet on each side of the monument of location and center line of the Claim. The general course of the lode or vein is from the South to the North direction.

The location and markings on each corner monument are as follows:

<u>Location</u>	<u>Markings/Number</u>	<u>Description</u>
NW COR	NW COR DES	182 2"X2" WOOD POST
NE COR	NE COR DES	182 2"X2" WOOD POST
SE COR	SE COR DES	182 2"X2" WOOD POST
SW COR	SW COR DES	182 2"X2" WOOD POST

As erected on the ground, each corner monument is marked as described above by metal tags. The work of location consisted of making a claim map as provided in NRS 517.040.

Dated this 22nd day of November, 2005.

SIGNATURE OF LOCATOR:

By B. Wilson
Owner, Claimant, or Agent Signature

Brent Wilson
Owner, Claimant, or Agent Name (printed)

BOOK 427 PAGE 164
OFFICIAL RECORDS
RECORDED AT THE REQUEST OF
AGENT OF FORTUNE
2005 NOV 29 PM 2:41

EUREKA COUNTY, NEVADA
M.N. REBALEATI, RECORDER
FILE NO. FEES 20.50

201907

201907

**CERTIFICATE OF LOCATION
LODE MINING CLAIM**

TO ALL WHOM IT MAY CONCERN:

The undersigned hereby certifies that he has caused to be located the DESDANOVA 183 Lode Mining Claim in the following quarter sections:

1/4 Section Township Range Meridian

SE 20 28N 51E MT DIABLO

in Eureka County, Nevada, on October 15, 2005.

Name and address of locator is:

AGENTS OF FORTUNE
2017 E 1/4 ROAD, GRAND JUNCTION, CO 81503

The Claim is approximately 1500 feet long and 600 feet wide, such that 1470 feet are claimed in a northerly direction and 30 feet in a southerly from the point of discovery (monument of location), at which the Notice of Location was posted, together with 300 feet on each side of the monument of location and center line of the Claim. The general course of the lode or vein is from the South to the North direction.

The location and markings on each corner monument are as follows:

<u>Location</u>	<u>Markings/Number</u>	<u>Description</u>
NW COR	NW COR DES	183 2"X2" WOOD POST
NE COR	NE COR DES	183 2"X2" WOOD POST
SE COR	SE COR DES	183 2"X2" WOOD POST
SW COR	SW COR DES	183 2"X2" WOOD POST

As erected on the ground, each corner monument is marked as described above by metal tags. The work of location consisted of making a claim map as provided in NRS 517.040.

Dated this 22nd day of November, 2005.

SIGNATURE OF LOCATOR:

By B. Wilson
Owner, Claimant, or Agent Signature

Brent Wilson
Owner, Claimant, or Agent Name (printed)

BOOK 427 PAGE 165
OFFICIAL RECORDS
RECORDED AT THE REQUEST OF
AGENT OF FORTUNE
2005 NOV 29 PM 2:41

EUREKA COUNTY, NEVADA
M.N. REBALEATI, RECORDER
FILE NO. FEES 20.50

201908

201908

**CERTIFICATE OF LOCATION
LODE MINING CLAIM**

TO ALL WHOM IT MAY CONCERN:

The undersigned hereby certifies that he has caused to be located the DESDANOVA 201 Lode Mining Claim in the following quarter sections:

1/4 Section Township Range Meridian

SW 14 28N 50E MT DIABLO

in Eureka County, Nevada, on September 1 2005.

Name and address of locator is:

AGENTS OF FORTUNE
2017 E ¾ ROAD, GRAND JUNCTION, CO 81503

The Claim is approximately 1500 feet long and 600 feet wide, such that 1470 feet are claimed in a westerly direction and 30 feet in an easterly from the point of discovery (monument of location), at which the Notice of Location was posted, together with 300 feet on each side of the monument of location and center line of the Claim. The general course of the lode or vein is from the East to the West direction.

The location and markings on each corner monument are as follows:

<u>Location</u>	<u>Markings/Number</u>	<u>Description</u>
NW COR	NW COR DES	201 2"X2" WOOD POST
NE COR	NE COR DES	201 2"X2" WOOD POST
SE COR	SE COR DES	201 2"X2" WOOD POST
SW COR	SW COR DES	201 2"X2" WOOD POST

As erected on the ground, each corner monument is marked as described above by metal tags. The work of location consisted of making a claim map as provided in NRS 517.040.

Dated this 22nd day of November, 2005.

SIGNATURE OF LOCATOR:

By Brent Wilson
Owner, Claimant, or Agent Signature

Brent Wilson
Owner, Claimant, or Agent Name (printed)

BOOK 427 PAGE 166
OFFICIAL RECORDS
RECORDED AT THE REQUEST OF
AGENT OF FORTUNE
2005 NOV 29 PM 2:41

EUREKA COUNTY, NEVADA
M.N. REBALEATI, RECORDER
FILE NO. FEES 20.50

201909

201909

BOOK 427 PAGE 166

BOOK 427 PAGE 167
OFFICIAL RECORDS
RECORDED AT THE REQUEST OF
AGENT OF FORTUNE
2005 NOV 29 PM 2:41

EUREKA COUNTY, NEVADA
M.N. REBALEATI, RECORDER
FILE NO. FEES 20.50

**CERTIFICATE OF LOCATION
LODE MINING CLAIM**

TO ALL WHOM IT MAY CONCERN:

The undersigned hereby certifies that he has caused
to be located the DESDANOVA 202 Lode Mining Claim
in the following quarter sections:

1/4 Section Township Range Meridian

SW 14 28N 50E MT DIABLO

201910

in Eureka County, Nevada, on September 1 2005.

Name and address of locator is:

AGENTS OF FORTUNE
2017 E 1/4 ROAD, GRAND JUNCTION, CO 81503

The Claim is approximately 1500 feet long and 600 feet wide, such that 1470 feet are claimed in an easterly direction and 30 feet in a westerly from the point of discovery (monument of location), at which the Notice of Location was posted, together with 300 feet on each side of the monument of location and center line of the Claim. The general course of the lode or vein is from the South to the North direction.

The location and markings on each corner monument are as follows:

<u>Location</u>	<u>Markings/Number</u>	<u>Description</u>
NW COR	NW COR DES	202 2"X2" WOOD POST
NE COR	NE COR DES	202 2"X2" WOOD POST
SE COR	SE COR DES	202 2"X2" WOOD POST
SW COR	SW COR DES	202 2"X2" WOOD POST

As erected on the ground, each corner monument is marked as described above by metal tags.
The work of location consisted of making a claim map as provided in NRS 517.040.

Dated this 22nd day of November, 2005.

SIGNATURE OF LOCATOR:

By Brent Wilson
Owner, Claimant, or Agent Signature

Brent Wilson
Owner, Claimant, or Agent Name (printed)

201910

**CERTIFICATE OF LOCATION
LODE MINING CLAIM**

TO ALL WHOM IT MAY CONCERN:

The undersigned hereby certifies that he has caused to be located the DESDANOVA 203 Lode Mining Claim in the following quarter sections:

1/4 Section Township Range Meridian

SW 14 28N 50E MT DIABLO

in Eureka County, Nevada, on September 1 2005.

Name and address of locator is:

AGENTS OF FORTUNE
2017 E ¾ ROAD, GRAND JUNCTION, CO 81503

The Claim is approximately 1500 feet long and 600 feet wide, such that 1470 feet are claimed in a westerly direction and 30 feet in an easterly from the point of discovery (monument of location), at which the Notice of Location was posted, together with 300 feet on each side of the monument of location and center line of the Claim. The general course of the lode or vein is from the East to the West direction.


The location and markings on each corner monument are as follows:

<u>Location</u>	<u>Markings/Number</u>	<u>Description</u>
NW COR	NW COR DES	203 2"X2" WOOD POST
NE COR	NE COR DES	203 2"X2" WOOD POST
SE COR	SE COR DES	203 2"X2" WOOD POST
SW COR	SW COR DES	203 2"X2" WOOD POST

As erected on the ground, each corner monument is marked as described above by metal tags. The work of location consisted of making a claim map as provided in NRS 517.040.

Dated this 22nd day of November, 2005.

SIGNATURE OF LOCATOR:

By 
Owner, Claimant, or Agent Signature

Brent Wilson
Owner, Claimant, or Agent Name (printed)

BOOK 427 PAGE 168
OFFICIAL RECORDS
RECORDED AT THE REQUEST OF
AGENT OF FORTUNE
2005 NOV 29 PM 2:41

EUREKA COUNTY, NEVADA
M.N. REBALEATI, RECORDER
FILE NO. 201911 FEES 20.50

201911

BOOK 427 PAGE 168

**CERTIFICATE OF LOCATION
LODE MINING CLAIM**

TO ALL WHOM IT MAY CONCERN:

The undersigned hereby certifies that he has caused to be located the DESDANOVA 204 Lode Mining Claim in the following quarter sections:

1/4 Section Township Range Meridian

SW 14 28N 50E MT DIABLO

in Eureka County, Nevada, on September 1 2005.

Name and address of locator is:

AGENTS OF FORTUNE
2017 E ¾ ROAD, GRAND JUNCTION, CO 81503

The Claim is approximately 1500 feet long and 600 feet wide, such that 1470 feet are claimed in an easterly direction and 30 feet in a westerly from the point of discovery (monument of location), at which the Notice of Location was posted, together with 300 feet on each side of the monument of location and center line of the Claim. The general course of the lode or vein is from the South to the North direction.

The location and markings on each corner monument are as follows:

<u>Location</u>	<u>Markings/Number</u>	<u>Description</u>
NW COR	NW COR DES	204 2"X2" WOOD POST
NE COR	NE COR DES	204 2"X2" WOOD POST
SE COR	SE COR DES	204 2"X2" WOOD POST
SW COR	SW COR DES	204 2"X2" WOOD POST

As erected on the ground, each corner monument is marked as described above by metal tags. The work of location consisted of making a claim map as provided in NRS 517.040.

Dated this 22nd day of November, 2005.

SIGNATURE OF LOCATOR:

By B. Wilson
Owner, Claimant, or Agent Signature

Brent Wilson
Owner, Claimant, or Agent Name (printed)

BOOK 427 PAGE 169
OFFICIAL RECORDS
RECORDED AT THE REQUEST OF
AGENT OF FORTUNE
2005 NOV 29 PM 2:41

EUREKA COUNTY, NEVADA
M.N. REBALEATI, RECORDER
FILE NO. 201912 FEES 20.50

201912

BOOK 427 PAGE 169

**CERTIFICATE OF LOCATION
LODE MINING CLAIM**

TO ALL WHOM IT MAY CONCERN:

The undersigned hereby certifies that he has caused to be located the DESDANOVA 205 Lode Mining Claim in the following quarter sections:

1/4 Section Township Range Meridian

SW 14 28N 50E MT DIABLO

in Eureka County, Nevada, on September 1 2005.

Name and address of locator is:

AGENTS OF FORTUNE
2017 E ¼ ROAD, GRAND JUNCTION, CO 81503

The Claim is approximately 1500 feet long and 600 feet wide, such that 1470 feet are claimed in a westerly direction and 30 feet in an easterly from the point of discovery (monument of location), at which the Notice of Location was posted, together with 300 feet on each side of the monument of location and center line of the Claim. The general course of the lode or vein is from the East to the West direction.

The location and markings on each corner monument are as follows:

<u>Location</u>	<u>Markings/Number</u>	<u>Description</u>
NW COR	NW COR DES	205 2"X2" WOOD POST
NE COR	NE COR DES	205 2"X2" WOOD POST
SE COR	SE COR DES	205 2"X2" WOOD POST
SW COR	SW COR DES	205 2"X2" WOOD POST

As erected on the ground, each corner monument is marked as described above by metal tags. The work of location consisted of making a claim map as provided in NRS 517.040.

Dated this 22nd day of November, 2005.

SIGNATURE OF LOCATOR:

By Brent Wilson
Owner, Claimant, or Agent Signature

Brent Wilson
Owner, Claimant, or Agent Name (printed)

BOOK 427 PAGE 170
OFFICIAL RECORDS
RECORDED AT THE REQUEST OF
AGENT OF FORTUNE
2005 NOV 29 PM 2:41

EUREKA COUNTY, NEVADA
M.N. REBALEATI, RECORDER
FILE NO. FEES 20.50

201913

201913

CERTIFICATE OF LOCATION
LODE MINING CLAIM

TO ALL WHOM IT MAY CONCERN:

The undersigned hereby certifies that he has caused to be located the DESDANOVA 206 Lode Mining Claim in the following quarter sections:

1/4 Section Township Range Meridian

SW 14 28N 50E MT DIABLO

in Eureka County, Nevada, on September 1 2005.

Name and address of locator is:

AGENTS OF FORTUNE
2017 E ¾ ROAD, GRAND JUNCTION, CO 81503

The Claim is approximately 1500 feet long and 600 feet wide, such that 1470 feet are claimed in an easterly direction and 30 feet in a westerly from the point of discovery (monument of location), at which the Notice of Location was posted, together with 300 feet on each side of the monument of location and center line of the Claim. The general course of the lode or vein is from the South to the North direction.

The location and markings on each corner monument are as follows:

<u>Location</u>	<u>Markings/Number</u>	<u>Description</u>
NW COR	NW COR DES	206 2"X2" WOOD POST
NE COR	NE COR DES	206 2"X2" WOOD POST
SE COR	SE COR DES	206 2"X2" WOOD POST
SW COR	SW COR DES	206 2"X2" WOOD POST

As erected on the ground, each corner monument is marked as described above by metal tags. The work of location consisted of making a claim map as provided in NRS 517.040.

Dated this 22nd day of November, 2005.

SIGNATURE OF LOCATOR:

By B. Wilson
Owner, Claimant, or Agent Signature

Brent Wilson
Owner, Claimant, or Agent Name (printed)

BOOK 427 PAGE 171
OFFICIAL RECORDS
RECORDED AT THE REQUEST OF
AGENT OF FORTUNE
2005 NOV 29 PM 2:41

EUREKA COUNTY, NEVADA
M.N. REBALEATI, RECORDER
FILE NO. 201914 FEES 20.50

201914

**CERTIFICATE OF LOCATION
LODE MINING CLAIM**

TO ALL WHOM IT MAY CONCERN:

The undersigned hereby certifies that he has caused to be located the DESDANOVA 207 Lode Mining Claim in the following quarter sections:

1/4 Section Township Range Meridian

SW 14 28N 50E MT DIABLO

in Eureka County, Nevada, on September 1 2005.

Name and address of locator is:

AGENTS OF FORTUNE
2017 E ¾ ROAD, GRAND JUNCTION, CO 81503

The Claim is approximately 1500 feet long and 600 feet wide, such that 1470 feet are claimed in a westerly direction and 30 feet in an easterly from the point of discovery (monument of location), at which the Notice of Location was posted, together with 300 feet on each side of the monument of location and center line of the Claim. The general course of the lode or vein is from the East to the West direction.

The location and markings on each corner monument are as follows:

<u>Location</u>	<u>Markings/Number</u>	<u>Description</u>
NW COR	NW COR DES	207 2"X2" WOOD POST
NE COR	NE COR DES	207 2"X2" WOOD POST
SE COR	SE COR DES	207 2"X2" WOOD POST
SW COR	SW COR DES	207 2"X2" WOOD POST

As erected on the ground, each corner monument is marked as described above by metal tags. The work of location consisted of making a claim map as provided in NRS 517.040.

Dated this 22nd day of November, 2005.

SIGNATURE OF LOCATOR:

By Brent Wilson
Owner, Claimant, or Agent Signature

Brent Wilson
Owner, Claimant, or Agent Name (printed)

BOOK 427 PAGE 172
OFFICIAL RECORDS
RECORDED AT THE REQUEST OF
AGENT OF FORTUNE
2005 NOV 29 PM 2:41

EUREKA COUNTY, NEVADA
M.N. REBALEATI, RECORDER
FILE NO.

FEES 20.50

201915

201915

**CERTIFICATE OF LOCATION
LODE MINING CLAIM**

TO ALL WHOM IT MAY CONCERN:

The undersigned hereby certifies that he has caused to be located the DESDANOVA 208 Lode Mining Claim in the following quarter sections:

1/4 Section Township Range Meridian

SW 14 28N 50E MT DIABLO

in Eureka County, Nevada, on September 1 2005.

Name and address of locator is:

AGENTS OF FORTUNE
2017 E ¾ ROAD, GRAND JUNCTION, CO 81503

The Claim is approximately 1500 feet long and 600 feet wide, such that 1470 feet are claimed in an easterly direction and 30 feet in a westerly from the point of discovery (monument of location), at which the Notice of Location was posted, together with 300 feet on each side of the monument of location and center line of the Claim. The general course of the lode or vein is from the South to the North direction.

The location and markings on each corner monument are as follows:

<u>Location</u>	<u>Markings/Number</u>	<u>Description</u>
NW COR	NW COR DES	208 2"X2" WOOD POST
NE COR	NE COR DES	208 2"X2" WOOD POST
SE COR	SE COR DES	208 2"X2" WOOD POST
SW COR	SW COR DES	208 2"X2" WOOD POST

As erected on the ground, each corner monument is marked as described above by metal tags. The work of location consisted of making a claim map as provided in NRS 517.040.

Dated this 22nd day of November, 2005.

SIGNATURE OF LOCATOR:

By B. Wilson
Owner, Claimant, or Agent Signature

Brent Wilson
Owner, Claimant, or Agent Name (printed)

BOOK 427 PAGE 173
OFFICIAL RECORDS
RECORDED AT THE REQUEST OF
AGENT OF FORTUNE
2005 NOV 29 PM 2:41

EUREKA COUNTY, NEVADA
M.N. REBALEATI, RECORDER
FILE NO. FEES 20.50
201916

201916

**CERTIFICATE OF LOCATION
LODE MINING CLAIM**

TO ALL WHOM IT MAY CONCERN:

The undersigned hereby certifies that he has caused to be located the DESDANOVA 209 Lode Mining Claim in the following quarter sections:

1/4 Section Township Range Meridian

SW 14 28N 50E MT DIABLO

in Eureka County, Nevada, on September 1 2005.

Name and address of locator is:

AGENTS OF FORTUNE
2017 E 1/4 ROAD, GRAND JUNCTION, CO 81503

The Claim is approximately 1500 feet long and 600 feet wide, such that 1470 feet are claimed in a westerly direction and 30 feet in an easterly from the point of discovery (monument of location), at which the Notice of Location was posted, together with 300 feet on each side of the monument of location and center line of the Claim. The general course of the lode or vein is from the East to the West direction.

The location and markings on each corner monument are as follows:

<u>Location</u>	<u>Markings/Number</u>	<u>Description</u>
NW COR	NW COR DES	209 2"X2" WOOD POST
NE COR	NE COR DES	209 2"X2" WOOD POST
SE COR	SE COR DES	209 2"X2" WOOD POST
SW COR	SW COR DES	209 2"X2" WOOD POST

As erected on the ground, each corner monument is marked as described above by metal tags. The work of location consisted of making a claim map as provided in NRS 517.040.

Dated this 22nd day of November, 2005.

SIGNATURE OF LOCATOR:

By Brent Wilson
Owner, Claimant, or Agent Signature

Brent Wilson
Owner, Claimant, or Agent Name (printed)

BOOK 427 PAGE 174
OFFICIAL RECORDS
RECORDED AT THE REQUEST OF
AGENT OF FORTUNE
2005 NOV 29 PM 2:41
EUREKA COUNTY, NEVADA
M.M. REBALEATI, RECORDER
FILE NO. 20-50
201917

**CERTIFICATE OF LOCATION
LODE MINING CLAIM**

TO ALL WHOM IT MAY CONCERN:

The undersigned hereby certifies that he has caused to be located the DESDANOVA 210 Lode Mining Claim in the following quarter sections:

1/4 Section Township Range Meridian

SW 14 28N 50E MT DIABLO

in Eureka County, Nevada, on September 1 2005.

Name and address of locator is:

AGENTS OF FORTUNE
2017 E ¾ ROAD, GRAND JUNCTION, CO 81503

The Claim is approximately 1500 feet long and 600 feet wide, such that 1470 feet are claimed in an easterly direction and 30 feet in a westerly from the point of discovery (monument of location), at which the Notice of Location was posted, together with 300 feet on each side of the monument of location and center line of the Claim. The general course of the lode or vein is from the South to the North direction.

The location and markings on each corner monument are as follows:

<u>Location</u>	<u>Markings/Number</u>	<u>Description</u>
NW COR	NW COR DES	210 2"X2" WOOD POST
NE COR	NE COR DES	210 2"X2" WOOD POST
SE COR	SE COR DES	210 2"X2" WOOD POST
SW COR	SW COR DES	210 2"X2" WOOD POST

As erected on the ground, each corner monument is marked as described above by metal tags. The work of location consisted of making a claim map as provided in NRS 517.040.

Dated this 22nd day of November, 2005.

SIGNATURE OF LOCATOR:

By B. Wilson
Owner, Claimant, or Agent Signature

Brent Wilson
Owner, Claimant, or Agent Name (printed)

BOOK 427 PAGE 175
OFFICIAL RECORDS
RECORDED AT THE REQUEST OF
AGENT OF FORTUNE
2005 NOV 29 PM 2:42

EUREKA COUNTY, NEVADA
M.N. REBALEATI, RECORDER
FILE NO. FEES 20-50
201918

201918

**CERTIFICATE OF LOCATION
LODE MINING CLAIM**

TO ALL WHOM IT MAY CONCERN:

The undersigned hereby certifies that he has caused to be located the DESDANOVA 211 Lode Mining Claim in the following quarter sections:

1/4 Section Township Range Meridian

NW 14 28N 50E MT DIABLO

in Eureka County, Nevada, on September 1 2005.

Name and address of locator is:

AGENTS OF FORTUNE
2017 E 3/4 ROAD, GRAND JUNCTION, CO 81503

The Claim is approximately 1500 feet long and 600 feet wide, such that 1470 feet are claimed in a westerly direction and 30 feet in an easterly from the point of discovery (monument of location), at which the Notice of Location was posted, together with 300 feet on each side of the monument of location and center line of the Claim. The general course of the lode or vein is from the East to the West direction.

The location and markings on each corner monument are as follows:

<u>Location</u>	<u>Markings/Number</u>	<u>Description</u>
NW COR	NW COR DES	211 2"X2" WOOD POST
NE COR	NE COR DES	211 2"X2" WOOD POST
SE COR	SE COR DES	211 2"X2" WOOD POST
SW COR	SW COR DES	211 2"X2" WOOD POST

As erected on the ground, each corner monument is marked as described above by metal tags. The work of location consisted of making a claim map as provided in NRS 517.040.

Dated this 22nd day of November, 2005.

SIGNATURE OF LOCATOR:

By B. Wilson
Owner, Claimant, or Agent Signature

Brent Wilson
Owner, Claimant, or Agent Name (printed)

BOOK 427 PAGE 176
OFFICIAL RECORDS
RECORDED AT THE REQUEST OF
AGENT OF FORTUNE
2005 NOV 29 PM 2:42

EUREKA COUNTY, NEVADA
M.N. REBALEATI, RECORDER
FILE NO. FEES

201919

20.50

201919

**CERTIFICATE OF LOCATION
LODE MINING CLAIM**

TO ALL WHOM IT MAY CONCERN:

The undersigned hereby certifies that he has caused to be located the DESDANOVA 212 Lode Mining Claim in the following quarter sections:

1/4 Section Township Range Meridian

NW 14 28N 50E MT DIABLO

in Eureka County, Nevada, on September 1 2005.

Name and address of locator is:

AGENTS OF FORTUNE
2017 E 3/4 ROAD, GRAND JUNCTION, CO 81503

The Claim is approximately 1500 feet long and 600 feet wide, such that 1470 feet are claimed in an easterly direction and 30 feet in a westerly from the point of discovery (monument of location), at which the Notice of Location was posted, together with 300 feet on each side of the monument of location and center line of the Claim. The general course of the lode or vein is from the South to the North direction.

The location and markings on each corner monument are as follows:

<u>Location</u>	<u>Markings/Number</u>	<u>Description</u>
NW COR	NW COR DES	212 2"X2" WOOD POST
NE COR	NE COR DES	212 2"X2" WOOD POST
SE COR	SE COR DES	212 2"X2" WOOD POST
SW COR	SW COR DES	212 2"X2" WOOD POST

As erected on the ground, each corner monument is marked as described above by metal tags. The work of location consisted of making a claim map as provided in NRS 517.040.

Dated this 22nd day of November, 2005.

SIGNATURE OF LOCATOR:

By B. Wilson
Owner, Claimant, or Agent Signature

Brent Wilson
Owner, Claimant, or Agent Name (printed)

BOOK 427 PAGE 177
OFFICIAL RECORDS
RECORDED AT THE REQUEST OF
AGENT OF FORTUNE
2005 NOV 29 PM 2:42

EUREKA COUNTY, NEVADA
M.N. REBALEATI, RECORDER
FILE NO. 201920
FEES 26.50

201920

CERTIFICATE OF LOCATION
LODE MINING CLAIM

TO ALL WHOM IT MAY CONCERN:

The undersigned hereby certifies that he has caused to be located the DESDANOVA 213 Lode Mining Claim in the following quarter sections:

1/4 Section Township Range Meridian

NW 14 28N 50E MT DIABLO

in Eureka County, Nevada, on September 1 2005.

Name and address of locator is:

AGENTS OF FORTUNE
2017 E ¾ ROAD, GRAND JUNCTION, CO 81503

The Claim is approximately 1500 feet long and 600 feet wide, such that 1470 feet are claimed in a westerly direction and 30 feet in an easterly from the point of discovery (monument of location), at which the Notice of Location was posted, together with 300 feet on each side of the monument of location and center line of the Claim. The general course of the lode or vein is from the East to the West direction.

The location and markings on each corner monument are as follows:

<u>Location</u>	<u>Markings/Number</u>	<u>Description</u>
NW COR	NW COR DES	213 2"X2" WOOD POST
NE COR	NE COR DES	213 2"X2" WOOD POST
SE COR	SE COR DES	213 2"X2" WOOD POST
SW COR	SW COR DES	213 2"X2" WOOD POST

As erected on the ground, each corner monument is marked as described above by metal tags. The work of location consisted of making a claim map as provided in NRS 517.040.

Dated this 22nd day of November, 2005.

SIGNATURE OF LOCATOR:

By Brent Wilson
Owner, Claimant, or Agent Signature

Brent Wilson
Owner, Claimant, or Agent Name (printed)

BOOK 427 PAGE 178
OFFICIAL RECORDS
RECORDED AT THE REQUEST OF
AGENT OF FORTUNE
2005 NOV 29 PM 2:42

EUREKA COUNTY, NEVADA
M.N. REBALEATI, RECORDER
FILE NO. FEES 20.50

201921

201921

**CERTIFICATE OF LOCATION
LODE MINING CLAIM**

TO ALL WHOM IT MAY CONCERN:

The undersigned hereby certifies that he has caused to be located the DESDANOVA 214 Lode Mining Claim in the following quarter sections:

1/4 Section Township Range Meridian

NW 14 28N 50E MT DIABLO

in Eureka County, Nevada, on September 1 2005.

Name and address of locator is:

AGENTS OF FORTUNE
2017 E 1/4 ROAD, GRAND JUNCTION, CO 81503

The Claim is approximately 1500 feet long and 600 feet wide, such that 1470 feet are claimed in an easterly direction and 30 feet in a westerly from the point of discovery (monument of location), at which the Notice of Location was posted, together with 300 feet on each side of the monument of location and center line of the Claim. The general course of the lode or vein is from the South to the North direction.

The location and markings on each corner monument are as follows:

<u>Location</u>	<u>Markings/Number</u>	<u>Description</u>
NW COR	NW COR DES	214 2"X2" WOOD POST
NE COR	NE COR DES	214 2"X2" WOOD POST
SE COR	SE COR DES	214 2"X2" WOOD POST
SW COR	SW COR DES	214 2"X2" WOOD POST

As erected on the ground, each corner monument is marked as described above by metal tags. The work of location consisted of making a claim map as provided in NRS 517.040.

Dated this 22nd day of November, 2005.

SIGNATURE OF LOCATOR:

By B. Wilson
Owner, Claimant, or Agent Signature

Brent Wilson
Owner, Claimant, or Agent Name (printed)

BOOK 427 PAGE 179
OFFICIAL RECORDS
RECORDED AT THE REQUEST OF
AGENT OF FORTUNE
2005 NOV 29 PM 2:42

EUREKA COUNTY, NEVADA
M.N. REBALEATI, RECORDER
FILE NO. FEES 20.50

201922

201922

**CERTIFICATE OF LOCATION
LODE MINING CLAIM**

TO ALL WHOM IT MAY CONCERN:

The undersigned hereby certifies that he has caused to be located the DESDANOVA 215 Lode Mining Claim in the following quarter sections:

1/4 Section Township Range Meridian

NW 14 28N 50E MT DIABLO

in Eureka County, Nevada, on September 1 2005.

Name and address of locator is:

AGENTS OF FORTUNE
2017 E 3/4 ROAD, GRAND JUNCTION, CO 81503

The Claim is approximately 1500 feet long and 600 feet wide, such that 1470 feet are claimed in a westerly direction and 30 feet in an easterly from the point of discovery (monument of location), at which the Notice of Location was posted, together with 300 feet on each side of the monument of location and center line of the Claim. The general course of the lode or vein is from the East to the West direction.

The location and markings on each corner monument are as follows:

<u>Location</u>	<u>Markings/Number</u>	<u>Description</u>
NW COR	NW COR DES	215 2"X2" WOOD POST
NE COR	NE COR DES	215 2"X2" WOOD POST
SE COR	SE COR DES	215 2"X2" WOOD POST
SW COR	SW COR DES	215 2"X2" WOOD POST

As erected on the ground, each corner monument is marked as described above by metal tags. The work of location consisted of making a claim map as provided in NRS 517.040.

Dated this 22nd day of November, 2005.

SIGNATURE OF LOCATOR:

By B. Wilson
Owner, Claimant, or Agent Signature

Brent Wilson
Owner, Claimant, or Agent Name (printed)

BOOK 427 PAGE 180
OFFICIAL RECORDS
RECORDED AT THE REQUEST OF
AGENT OF FORTUNE
2005 NOV 29 PM 2:42

EUREKA COUNTY, NEVADA
M.N. REBALEATI, RECORDER
FILE NO. FEES 20.50

201923

201923

CERTIFICATE OF LOCATION
LODE MINING CLAIM

TO ALL WHOM IT MAY CONCERN:

The undersigned hereby certifies that he has caused to be located the DESDANOVA 216 Lode Mining Claim in the following quarter sections:

1/4 Section Township Range Meridian

NW 14 28N 50E MT DIABLO

in Eureka County, Nevada, on September 1 2005.

Name and address of locator is:

AGENTS OF FORTUNE
2017 E 3/4 ROAD, GRAND JUNCTION, CO 81503

The Claim is approximately 1500 feet long and 600 feet wide, such that 1470 feet are claimed in an easterly direction and 30 feet in a westerly from the point of discovery (monument of location), at which the Notice of Location was posted, together with 300 feet on each side of the monument of location and center line of the Claim. The general course of the lode or vein is from the South to the North direction.

The location and markings on each corner monument are as follows:

<u>Location</u>	<u>Markings/Number</u>	<u>Description</u>
NW COR	NW COR DES	216 2"X2" WOOD POST
NE COR	NE COR DES	216 2"X2" WOOD POST
SE COR	SE COR DES	216 2"X2" WOOD POST
SW COR	SW COR DES	216 2"X2" WOOD POST

As erected on the ground, each corner monument is marked as described above by metal tags. The work of location consisted of making a claim map as provided in NRS 517.040.

Dated this 22nd day of November, 2005.

SIGNATURE OF LOCATOR:

By B. Wilson
Owner, Claimant, or Agent Signature

Brent Wilson
Owner, Claimant, or Agent Name (printed)

BOOK 427 PAGE 181
OFFICIAL RECORDS
RECORDED AT THE REQUEST OF
AGENT OF FORTUNE
2005 NOV 29 PM 2:42

EUREKA COUNTY, NEVADA
M.N. REBALEATI, RECORDER
FILE NO. FEES 20.50

201924

201924

**CERTIFICATE OF LOCATION
LODE MINING CLAIM**

TO ALL WHOM IT MAY CONCERN:

The undersigned hereby certifies that he has caused to be located the DESDANOVA 217 Lode Mining Claim in the following quarter sections:

1/4 Section Township Range Meridian

NW 14 28N 50E MT DIABLO

in Eureka County, Nevada, on September 1 2005.

Name and address of locator is:

AGENTS OF FORTUNE
2017 E ¾ ROAD, GRAND JUNCTION, CO 81503

The Claim is approximately 1500 feet long and 600 feet wide, such that 1470 feet are claimed in a westerly direction and 30 feet in an easterly from the point of discovery (monument of location), at which the Notice of Location was posted, together with 300 feet on each side of the monument of location and center line of the Claim. The general course of the lode or vein is from the East to the West direction.

The location and markings on each corner monument are as follows:

<u>Location</u>	<u>Markings/Number</u>	<u>Description</u>
NW COR	NW COR DES	217 2"X2" WOOD POST
NE COR	NE COR DES	217 2"X2" WOOD POST
SE COR	SE COR DES	217 2"X2" WOOD POST
SW COR	SW COR DES	217 2"X2" WOOD POST

As erected on the ground, each corner monument is marked as described above by metal tags. The work of location consisted of making a claim map as provided in NRS 517.040.

Dated this 22nd day of November, 2005.

SIGNATURE OF LOCATOR:

By B. Wilson
Owner, Claimant, or Agent Signature

Brent Wilson
Owner, Claimant, or Agent Name (printed)

BOOK 427 PAGE 182
OFFICIAL RECORDS
RECORDED AT THE REQUEST OF
AGENT OF FORTUNE
2005 NOV 29 PM 2:42
EUREKA COUNTY, NEVADA
M.H. REBALEATI, RECORDER
FILE NO. 201925
FEES \$20.50

BOOK 427 PAGE 182

201925

**CERTIFICATE OF LOCATION
LODE MINING CLAIM**

TO ALL WHOM IT MAY CONCERN:

The undersigned hereby certifies that he has caused to be located the DESDANOVA 218 Lode Mining Claim in the following quarter sections:

1/4 Section Township Range Meridian

NW 14 28N 50E MT DIABLO

in Eureka County, Nevada, on September 1 2005.

Name and address of locator is:

AGENTS OF FORTUNE
2017 E 1/4 ROAD, GRAND JUNCTION, CO 81503

The Claim is approximately 1500 feet long and 600 feet wide, such that 1470 feet are claimed in an easterly direction and 30 feet in a westerly from the point of discovery (monument of location), at which the Notice of Location was posted, together with 300 feet on each side of the monument of location and center line of the Claim. The general course of the lode or vein is from the South to the North direction.

The location and markings on each corner monument are as follows:

<u>Location</u>	<u>Markings/Number</u>	<u>Description</u>
NW COR	NW COR DES	218 2"X2" WOOD POST
NE COR	NE COR DES	218 2"X2" WOOD POST
SE COR	SE COR DES	218 2"X2" WOOD POST
SW COR	SW COR DES	218 2"X2" WOOD POST

As erected on the ground, each corner monument is marked as described above by metal tags. The work of location consisted of making a claim map as provided in NRS 517.040.

Dated this 22nd day of November, 2005.

SIGNATURE OF LOCATOR:

By B. Wilson
Owner, Claimant, or Agent Signature

Brent Wilson
Owner, Claimant, or Agent Name (printed)

BOOK 427 PAGE 183
OFFICIAL RECORDS
RECORDED AT THE REQUEST OF
AGENT OF FORTUNE
2005 NOV 29 PM 2:42
EUREKA COUNTY, NEVADA
M.N. REBALEATI, RECORDER
FILE NO. FEES 2050
201926

**CERTIFICATE OF LOCATION
LODE MINING CLAIM**

TO ALL WHOM IT MAY CONCERN:

The undersigned hereby certifies that he has caused to be located the DESDANOVA 219 Lode Mining Claim in the following quarter sections:

1/4 Section Township Range Meridian

SE 14 28N 50E MT DIABLO

in Eureka County, Nevada, on September 1 2005.

Name and address of locator is:

AGENTS OF FORTUNE
2017 E ¼ ROAD, GRAND JUNCTION, CO 81503

The Claim is approximately 1500 feet long and 600 feet wide, such that 1470 feet are claimed in a westerly direction and 30 feet in an easterly from the point of discovery (monument of location), at which the Notice of Location was posted, together with 300 feet on each side of the monument of location and center line of the Claim. The general course of the lode or vein is from the East to the West direction.

The location and markings on each corner monument are as follows:

<u>Location</u>	<u>Markings/Number</u>	<u>Description</u>
NW COR	NW COR DES	219 2"X2" WOOD POST
NE COR	NE COR DES	219 2"X2" WOOD POST
SE COR	SE COR DES	219 2"X2" WOOD POST
SW COR	SW COR DES	219 2"X2" WOOD POST

As erected on the ground, each corner monument is marked as described above by metal tags. The work of location consisted of making a claim map as provided in NRS 517.040.

Dated this 22nd day of November, 2005.

SIGNATURE OF LOCATOR:

By B. Wilson
Owner, Claimant, or Agent Signature

Brent Wilson
Owner, Claimant, or Agent Name (printed)

BOOK 427 PAGE 184
OFFICIAL RECORDS
RECORDED AT THE REQUEST OF
AGENT OF FORTUNE
2005 NOV 29 PM 2:42

EUREKA COUNTY, NEVADA
M.H. REBALEATI, RECORDER
FILE NO. 201927 FEES 20.50

201927

CERTIFICATE OF LOCATION
LODE MINING CLAIM

TO ALL WHOM IT MAY CONCERN:

The undersigned hereby certifies that he has caused to be located the DESDANOVA 220 Lode Mining Claim in the following quarter sections:

1/4 Section Township Range Meridian

SE 14 28N 50E MT DIABLO

in Eureka County, Nevada, on September 1 2005.

Name and address of locator is:

AGENTS OF FORTUNE
2017 E 1/4 ROAD, GRAND JUNCTION, CO 81503

The Claim is approximately 1500 feet long and 600 feet wide, such that 1470 feet are claimed in an easterly direction and 30 feet in a westerly from the point of discovery (monument of location), at which the Notice of Location was posted, together with 300 feet on each side of the monument of location and center line of the Claim. The general course of the lode or vein is from the South to the North direction.

The location and markings on each corner monument are as follows:

<u>Location</u>	<u>Markings/Number</u>	<u>Description</u>
NW COR	NW COR DES	220 2"X2" WOOD POST
NE COR	NE COR DES	220 2"X2" WOOD POST
SE COR	SE COR DES	220 2"X2" WOOD POST
SW COR	SW COR DES	220 2"X2" WOOD POST

As erected on the ground, each corner monument is marked as described above by metal tags.
The work of location consisted of making a claim map as provided in NRS 517.040.

Dated this 22nd day of November, 2005.

SIGNATURE OF LOCATOR:

By B. Wilson
Owner, Claimant, or Agent Signature

Brent Wilson
Owner, Claimant, or Agent Name (printed)

BOOK 427 PAGE 185
OFFICIAL RECORDS
RECORDED AT THE REQUEST OF
AGENT OF FORTUNE
2005 NOV 29 PM 2:42

EUREKA COUNTY, NEVADA
M.N. REBALEATI, RECORDER
FILE NO. FEES 20.50

201928

201928

**CERTIFICATE OF LOCATION
LODE MINING CLAIM**

TO ALL WHOM IT MAY CONCERN:

The undersigned hereby certifies that he has caused to be located the DESDANOVA 221 Lode Mining Claim in the following quarter sections:

1/4 Section Township Range Meridian

SE 14 28N 50E MT DIABLO

in Eureka County, Nevada, on September 1 2005.

Name and address of locator is:

AGENTS OF FORTUNE
2017 E 1/4 ROAD, GRAND JUNCTION, CO 81503

The Claim is approximately 1500 feet long and 600 feet wide, such that 1470 feet are claimed in a westerly direction and 30 feet in an easterly from the point of discovery (monument of location), at which the Notice of Location was posted, together with 300 feet on each side of the monument of location and center line of the Claim. The general course of the lode or vein is from the East to the West direction.

The location and markings on each corner monument are as follows:

<u>Location</u>	<u>Markings/Number</u>	<u>Description</u>
NW COR	NW COR DES	221 2"X2" WOOD POST
NE COR	NE COR DES	221 2"X2" WOOD POST
SE COR	SE COR DES	221 2"X2" WOOD POST
SW COR	SW COR DES	221 2"X2" WOOD POST

As erected on the ground, each corner monument is marked as described above by metal tags. The work of location consisted of making a claim map as provided in NRS 517.040.

Dated this 22nd day of November, 2005.

SIGNATURE OF LOCATOR:

By B. Wilson
Owner, Claimant, or Agent Signature

Brent Wilson
Owner, Claimant, or Agent Name (printed)

BOOK 427 PAGE 186
OFFICIAL RECORDS
RECORDED AT THE REQUEST OF
AGENT OF FORTUNE
2005 NOV 29 PM 2:42

EUREKA COUNTY, NEVADA
M.N. REBALEATI, RECORDER
FILE NO. FEES

20.50

201929

201929

CERTIFICATE OF LOCATION
LODE MINING CLAIM

TO ALL WHOM IT MAY CONCERN:

The undersigned hereby certifies that he has caused to be located the DESDANOVA 222 Lode Mining Claim in the following quarter sections:

1/4 Section Township Range Meridian

SE 14 28N 50E MT DIABLO

in Eureka County, Nevada, on September 1 2005.

Name and address of locator is:

AGENTS OF FORTUNE
2017 E 3/4 ROAD, GRAND JUNCTION, CO 81503

The Claim is approximately 1500 feet long and 600 feet wide, such that 1470 feet are claimed in an easterly direction and 30 feet in a westerly from the point of discovery (monument of location), at which the Notice of Location was posted, together with 300 feet on each side of the monument of location and center line of the Claim. The general course of the lode or vein is from the South to the North direction.


The location and markings on each corner monument are as follows:

<u>Location</u>	<u>Markings/Number</u>	<u>Description</u>
NW COR	NW COR DES	222 2"X2" WOOD POST
NE COR	NE COR DES	222 2"X2" WOOD POST
SE COR	SE COR DES	222 2"X2" WOOD POST
SW COR	SW COR DES	222 2"X2" WOOD POST

As erected on the ground, each corner monument is marked as described above by metal tags.
The work of location consisted of making a claim map as provided in NRS 517.040.

Dated this 22nd day of November, 2005.

SIGNATURE OF LOCATOR:

By 
Owner, Claimant, or Agent Signature

Brent Wilson
Owner, Claimant, or Agent Name (printed)

BOOK 427 PAGE 187
OFFICIAL RECORDS
RECORDED AT THE REQUEST OF
AGENT OF FORTUNE
2005 NOV 29 PM 2:43

EUREKA COUNTY, NEVADA
M.N. REBALEATI, RECORDER
FILE NO. FEES
201930 20.50

201930

BOOK 427 PAGE 187

**CERTIFICATE OF LOCATION
LODE MINING CLAIM**

TO ALL WHOM IT MAY CONCERN:

The undersigned hereby certifies that he has caused to be located the DESDANOVA 223 Lode Mining Claim in the following quarter sections:

1/4 Section Township Range Meridian

SE 14 28N 50E MT DIABLO

in Eureka County, Nevada, on September 1 2005.

Name and address of locator is:

AGENTS OF FORTUNE
2017 E 3/4 ROAD, GRAND JUNCTION, CO 81503

The Claim is approximately 1500 feet long and 600 feet wide, such that 1470 feet are claimed in a westerly direction and 30 feet in an easterly from the point of discovery (monument of location), at which the Notice of Location was posted, together with 300 feet on each side of the monument of location and center line of the Claim. The general course of the lode or vein is from the East to the West direction.

The location and markings on each corner monument are as follows:

<u>Location</u>	<u>Markings/Number</u>	<u>Description</u>
NW COR	NW COR DES	223 2"X2" WOOD POST
NE COR	NE COR DES	223 2"X2" WOOD POST
SE COR	SE COR DES	223 2"X2" WOOD POST
SW COR	SW COR DES	223 2"X2" WOOD POST

As erected on the ground, each corner monument is marked as described above by metal tags. The work of location consisted of making a claim map as provided in NRS 517.040.

Dated this 22nd day of November, 2005.

SIGNATURE OF LOCATOR:

By Brent Wilson

Owner, Claimant, or Agent Signature

Brent Wilson

Owner, Claimant, or Agent Name (printed)

BOOK 427 PAGE 188
OFFICIAL RECORDS
RECORDED AT THE REQUEST OF
AGENT OF FORTUNE
2005 NOV 29 PM 2:43

EUREKA COUNTY, NEVADA
M.N. REBALEATI, RECORDER
FILE NO. FEES 20-50

201931

201931

**CERTIFICATE OF LOCATION
LODE MINING CLAIM**

TO ALL WHOM IT MAY CONCERN:

The undersigned hereby certifies that he has caused to be located the DESDANOVA 224 Lode Mining Claim in the following quarter sections:

1/4 Section Township Range Meridian

SE 14 28N 50E MT DIABLO

in Eureka County, Nevada, on September 1 2005.

Name and address of locator is:

AGENTS OF FORTUNE
2017 E 3/4 ROAD, GRAND JUNCTION, CO 81503

The Claim is approximately 1500 feet long and 600 feet wide, such that 1470 feet are claimed in an easterly direction and 30 feet in a westerly from the point of discovery (monument of location), at which the Notice of Location was posted, together with 300 feet on each side of the monument of location and center line of the Claim. The general course of the lode or vein is from the South to the North direction.

The location and markings on each corner monument are as follows:

<u>Location</u>	<u>Markings/Number</u>	<u>Description</u>
NW COR	NW COR DES	224 2"X2" WOOD POST
NE COR	NE COR DES	224 2"X2" WOOD POST
SE COR	SE COR DES	224 2"X2" WOOD POST
SW COR	SW COR DES	224 2"X2" WOOD POST

As erected on the ground, each corner monument is marked as described above by metal tags. The work of location consisted of making a claim map as provided in NRS 517.040.

Dated this 22nd day of November, 2005.

SIGNATURE OF LOCATOR:

By Brent Wilson
Owner, Claimant, or Agent Signature

Brent Wilson
Owner, Claimant, or Agent Name (printed)

BOOK 427 PAGE 189
OFFICIAL RECORDS
RECORDED AT THE REQUEST OF
AGENT OF FORTUNE
2005 NOV 29 PM 2:43

EUREKA COUNTY, NEVADA
M.N. REBALEATI, RECORDER
FILE NO. FEES

201932

20.50

201932

**CERTIFICATE OF LOCATION
LODE MINING CLAIM**

TO ALL WHOM IT MAY CONCERN:

The undersigned hereby certifies that he has caused to be located the DESDANOVA 225 Lode Mining Claim in the following quarter sections:

1/4 Section Township Range Meridian

SE 14 28N 50E MT DIABLO

in Eureka County, Nevada, on September 1 2005.

Name and address of locator is:

AGENTS OF FORTUNE
2017 E ¾ ROAD, GRAND JUNCTION, CO 81503

The Claim is approximately 1500 feet long and 600 feet wide, such that 1470 feet are claimed in a westerly direction and 30 feet in an easterly from the point of discovery (monument of location), at which the Notice of Location was posted, together with 300 feet on each side of the monument of location and center line of the Claim. The general course of the lode or vein is from the East to the West direction.

The location and markings on each corner monument are as follows:

<u>Location</u>	<u>Markings/Number</u>	<u>Description</u>
NW COR	NW COR DES	225 2"X2" WOOD POST
NE COR	NE COR DES	225 2"X2" WOOD POST
SE COR	SE COR DES	225 2"X2" WOOD POST
SW COR	SW COR DES	225 2"X2" WOOD POST

As erected on the ground, each corner monument is marked as described above by metal tags. The work of location consisted of making a claim map as provided in NRS 517.040.

Dated this 22nd day of November, 2005.

SIGNATURE OF LOCATOR:

By B. Wilson
Owner, Claimant, or Agent Signature

Brent Wilson
Owner, Claimant, or Agent Name (printed)

BOOK 427 PAGE 190
OFFICIAL RECORDS
RECORDED AT THE REQUEST OF
AGENT OF FORTUNE
2005 NOV 29 PM 2:43

EUREKA COUNTY, NEVADA
M.N. REBALEATI, RECORDER
FILE NO. FEES 20.50

201933

201933

**CERTIFICATE OF LOCATION
LODE MINING CLAIM**

TO ALL WHOM IT MAY CONCERN:

The undersigned hereby certifies that he has caused to be located the DESDANOVA 226 Lode Mining Claim in the following quarter sections:

1/4 Section Township Range Meridian

SE 14 28N 50E MT DIABLO

in Eureka County, Nevada, on September 1 2005.

Name and address of locator is:

AGENTS OF FORTUNE
2017 E ¾ ROAD, GRAND JUNCTION, CO 81503

The Claim is approximately 1500 feet long and 600 feet wide, such that 1470 feet are claimed in an easterly direction and 30 feet in a westerly from the point of discovery (monument of location), at which the Notice of Location was posted, together with 300 feet on each side of the monument of location and center line of the Claim. The general course of the lode or vein is from the South to the North direction.

The location and markings on each corner monument are as follows:

<u>Location</u>	<u>Markings/Number</u>	<u>Description</u>
NW COR	NW COR DES	226 2"X2" WOOD POST
NE COR	NE COR DES	226 2"X2" WOOD POST
SE COR	SE COR DES	226 2"X2" WOOD POST
SW COR	SW COR DES	226 2"X2" WOOD POST

As erected on the ground, each corner monument is marked as described above by metal tags. The work of location consisted of making a claim map as provided in NRS 517.040.

Dated this 22nd day of November, 2005.

SIGNATURE OF LOCATOR:

By Brent Wilson
Owner, Claimant, or Agent Signature

Brent Wilson
Owner, Claimant, or Agent Name (printed)

BOOK 427 PAGE 191
OFFICIAL RECORDS
RECORDED AT THE REQUEST OF
AGENT OF FORTUNE
2005 NOV 29 PM 2:43

EUREKA COUNTY, NEVADA
M.N. REBALEATI, RECORDER
FILE NO. 201934 FEES 20.50

201934

**CERTIFICATE OF LOCATION
LODE MINING CLAIM**

TO ALL WHOM IT MAY CONCERN:

The undersigned hereby certifies that he has caused to be located the DESDANOVA 227 Lode Mining Claim in the following quarter sections:

1/4 Section Township Range Meridian

SE 14 28N 50E MT DIABLO

in Eureka County, Nevada, on September 1 2005.

Name and address of locator is:

AGENTS OF FORTUNE
2017 E ¼ ROAD, GRAND JUNCTION, CO 81503

The Claim is approximately 1500 feet long and 600 feet wide, such that 1470 feet are claimed in a westerly direction and 30 feet in an easterly from the point of discovery (monument of location), at which the Notice of Location was posted, together with 300 feet on each side of the monument of location and center line of the Claim. The general course of the lode or vein is from the East to the West direction.

The location and markings on each corner monument are as follows:

<u>Location</u>	<u>Markings/Number</u>	<u>Description</u>
NW COR	NW COR DES	227 2"X2" WOOD POST
NE COR	NE COR DES	227 2"X2" WOOD POST
SE COR	SE COR DES	227 2"X2" WOOD POST
SW COR	SW COR DES	227 2"X2" WOOD POST

As erected on the ground, each corner monument is marked as described above by metal tags. The work of location consisted of making a claim map as provided in NRS 517.040.

Dated this 22nd day of November, 2005.

SIGNATURE OF LOCATOR:

By Brent Wilson
Owner, Claimant, or Agent Signature

Brent Wilson
Owner, Claimant, or Agent Name (printed)

BOOK 427 PAGE 192
OFFICIAL RECORDS
RECORDED AT THE REQUEST OF
AGENT OF FORTUNE
2005 NOV 29 PM 2:43
EUREKA COUNTY, NEVADA
M.H. REBALEATI, RECORDER
FILE NO. 201935 FEES 20.50

201935

**CERTIFICATE OF LOCATION
LODE MINING CLAIM**

TO ALL WHOM IT MAY CONCERN:

The undersigned hereby certifies that he has caused to be located the DESDANOVA 228 Lode Mining Claim in the following quarter sections:

1/4 Section Township Range Meridian

SE 14 28N 50E MT DIABLO

in Eureka County, Nevada, on September 1 2005.

Name and address of locator is:

AGENTS OF FORTUNE
2017 E ¾ ROAD, GRAND JUNCTION, CO 81503

The Claim is approximately 1500 feet long and 600 feet wide, such that 1470 feet are claimed in an easterly direction and 30 feet in a westerly from the point of discovery (monument of location), at which the Notice of Location was posted, together with 300 feet on each side of the monument of location and center line of the Claim. The general course of the lode or vein is from the South to the North direction.

The location and markings on each corner monument are as follows:

<u>Location</u>	<u>Markings/Number</u>	<u>Description</u>
NW COR	NW COR DES	228 2"X2" WOOD POST
NE COR	NE COR DES	228 2"X2" WOOD POST
SE COR	SE COR DES	228 2"X2" WOOD POST
SW COR	SW COR DES	228 2"X2" WOOD POST

As erected on the ground, each corner monument is marked as described above by metal tags. The work of location consisted of making a claim map as provided in NRS 517.040.

Dated this 22nd day of November, 2005.

SIGNATURE OF LOCATOR:

By B. Wilson
Owner, Claimant, or Agent Signature

Brent Wilson
Owner, Claimant, or Agent Name (printed)

BOOK 427 PAGE 193
OFFICIAL RECORDS
RECORDED AT THE REQUEST OF
AGENT OF FORTUNE
2005 NOV 29 PM 2:43
EUREKA COUNTY, NEVADA
M.N. REBALEATI, RECORDER
FILE NO. FEES \$20.50
201936

201936

**CERTIFICATE OF LOCATION
LODE MINING CLAIM**

TO ALL WHOM IT MAY CONCERN:

The undersigned hereby certifies that he has caused to be located the DESDANOVA 229 Lode Mining Claim in the following quarter sections:

1/4 Section Township Range Meridian

NE 14 28N 50E MT DIABLO

in Eureka County, Nevada, on September 1 2005.

Name and address of locator is:

AGENTS OF FORTUNE
2017 E ¾ ROAD, GRAND JUNCTION, CO 81503

The Claim is approximately 1500 feet long and 600 feet wide, such that 1470 feet are claimed in a westerly direction and 30 feet in an easterly from the point of discovery (monument of location), at which the Notice of Location was posted, together with 300 feet on each side of the monument of location and center line of the Claim. The general course of the lode or vein is from the East to the West direction.

The location and markings on each corner monument are as follows:

<u>Location</u>	<u>Markings/Number</u>	<u>Description</u>
NW COR	NW COR DES	229 2"X2" WOOD POST
NE COR	NE COR DES	229 2"X2" WOOD POST
SE COR	SE COR DES	229 2"X2" WOOD POST
SW COR	SW COR DES	229 2"X2" WOOD POST

As erected on the ground, each corner monument is marked as described above by metal tags. The work of location consisted of making a claim map as provided in NRS 517.040.

Dated this 22nd day of November, 2005.

SIGNATURE OF LOCATOR:

By B. Wilson
Owner, Claimant, or Agent Signature

Brent Wilson
Owner, Claimant, or Agent Name (printed)

BOOK 427 PAGE 194
OFFICIAL RECORDS
RECORDED AT THE REQUEST OF
AGENT OF FORTUNE
2005 NOV 29 PM 2:43

EUREKA COUNTY, NEVADA
M.N. REBALEATI, RECORDER
FILE NO. 201937 FEES \$20.50

**CERTIFICATE OF LOCATION
LODE MINING CLAIM**

TO ALL WHOM IT MAY CONCERN:

The undersigned hereby certifies that he has caused to be located the DESDANOVA 230 Lode Mining Claim in the following quarter sections:

1/4 Section Township Range Meridian

NE 14 28N 50E MT DIABLO

in Eureka County, Nevada, on September 1 2005.

Name and address of locator is:

AGENTS OF FORTUNE
2017 E 3/4 ROAD, GRAND JUNCTION, CO 81503

The Claim is approximately 1500 feet long and 600 feet wide, such that 1470 feet are claimed in an easterly direction and 30 feet in a westerly from the point of discovery (monument of location), at which the Notice of Location was posted, together with 300 feet on each side of the monument of location and center line of the Claim. The general course of the lode or vein is from the South to the North direction.

The location and markings on each corner monument are as follows:

<u>Location</u>	<u>Markings/Number</u>	<u>Description</u>
NW COR	NW COR DES	230 2"X2" WOOD POST
NE COR	NE COR DES	230 2"X2" WOOD POST
SE COR	SE COR DES	230 2"X2" WOOD POST
SW COR	SW COR DES	230 2"X2" WOOD POST

As erected on the ground, each corner monument is marked as described above by metal tags. The work of location consisted of making a claim map as provided in NRS 517.040.

Dated this 22nd day of November, 2005.

SIGNATURE OF LOCATOR:

By B. Wilson
Owner, Claimant, or Agent Signature

Brent Wilson
Owner, Claimant, or Agent Name (printed)

BOOK 427 PAGE 195
OFFICIAL RECORDS
RECORDED AT THE REQUEST OF
AGENT OF FORTUNE
2005 NOV 29 PM 2:43

EUREKA COUNTY, NEVADA
M.N. REBALEATI, RECORDER
FILE NO. FEES 20.50
201938

201938

BOOK 427 PAGE 195

**CERTIFICATE OF LOCATION
LODE MINING CLAIM**

TO ALL WHOM IT MAY CONCERN:

The undersigned hereby certifies that he has caused to be located the DESDANOVA 231 Lode Mining Claim in the following quarter sections:

1/4 Section Township Range Meridian

NE 14 28N 50E MT DIABLO

in Eureka County, Nevada, on September 1 2005.

Name and address of locator is:

AGENTS OF FORTUNE
2017 E 3/4 ROAD, GRAND JUNCTION, CO 81503

The Claim is approximately 1500 feet long and 600 feet wide, such that 1470 feet are claimed in a westerly direction and 30 feet in an easterly from the point of discovery (monument of location), at which the Notice of Location was posted, together with 300 feet on each side of the monument of location and center line of the Claim. The general course of the lode or vein is from the East to the West direction.

The location and markings on each corner monument are as follows:

<u>Location</u>	<u>Markings/Number</u>	<u>Description</u>
NW COR	NW COR DES	231 2"X2" WOOD POST
NE COR	NE COR DES	231 2"X2" WOOD POST
SE COR	SE COR DES	231 2"X2" WOOD POST
SW COR	SW COR DES	231 2"X2" WOOD POST

As erected on the ground, each corner monument is marked as described above by metal tags. The work of location consisted of making a claim map as provided in NRS 517.040.

Dated this 22nd day of November, 2005.

SIGNATURE OF LOCATOR:

By Brent Wilson
Owner, Claimant, or Agent Signature

Brent Wilson
Owner, Claimant, or Agent Name (printed)

BOOK 427 PAGE 196
OFFICIAL RECORDS
RECORDED AT THE REQUEST OF
AGENT OF FORTUNE
2005 NOV 29 PM 2:43

EUREKA COUNTY, NEVADA
M.N. REBALEATI, RECORDER
FILE NO. 201939
FEES 20.50

201939

**CERTIFICATE OF LOCATION
LODE MINING CLAIM**

TO ALL WHOM IT MAY CONCERN:

The undersigned hereby certifies that he has caused to be located the DESDANOVA 232 Lode Mining Claim in the following quarter sections:

1/4 Section Township Range Meridian

NE 14 28N 50E MT DIABLO

in Eureka County, Nevada, on September 1 2005.

Name and address of locator is:

AGENTS OF FORTUNE
2017 E 3/4 ROAD, GRAND JUNCTION, CO 81503

The Claim is approximately 1500 feet long and 600 feet wide, such that 1470 feet are claimed in an easterly direction and 30 feet in a westerly from the point of discovery (monument of location), at which the Notice of Location was posted, together with 300 feet on each side of the monument of location and center line of the Claim. The general course of the lode or vein is from the South to the North direction.

The location and markings on each corner monument are as follows:

<u>Location</u>	<u>Markings/Number</u>	<u>Description</u>
NW COR	NW COR DES	232 2"X2" WOOD POST
NE COR	NE COR DES	232 2"X2" WOOD POST
SE COR	SE COR DES	232 2"X2" WOOD POST
SW COR	SW COR DES	232 2"X2" WOOD POST

As erected on the ground, each corner monument is marked as described above by metal tags. The work of location consisted of making a claim map as provided in NRS 517.040.

Dated this 22nd day of November, 2005.

SIGNATURE OF LOCATOR:

By BW Wilson
Owner, Claimant, or Agent Signature

Brent Wilson
Owner, Claimant, or Agent Name (printed)

BOOK 427 PAGE 197
OFFICIAL RECORDS
RECORDED AT THE REQUEST OF
AGENT OF FORTUNE
2005 NOV 29 PM 2:43

EUREKA COUNTY, NEVADA
M.N. REBALEATI, RECORDER
FILE NO. FEES 26.50

201940

201940

**CERTIFICATE OF LOCATION
LODE MINING CLAIM**

TO ALL WHOM IT MAY CONCERN:

The undersigned hereby certifies that he has caused to be located the DESDANOVA 233 Lode Mining Claim in the following quarter sections:

1/4 Section Township Range Meridian

NE 14 28N 50E MT DIABLO

in Eureka County, Nevada, on September 1 2005.

Name and address of locator is:

AGENTS OF FORTUNE
2017 E 3/4 ROAD, GRAND JUNCTION, CO 81503

The Claim is approximately 1500 feet long and 600 feet wide, such that 1470 feet are claimed in a westerly direction and 30 feet in an easterly from the point of discovery (monument of location), at which the Notice of Location was posted, together with 300 feet on each side of the monument of location and center line of the Claim. The general course of the lode or vein is from the East to the West direction.

The location and markings on each corner monument are as follows:

<u>Location</u>	<u>Markings/Number</u>	<u>Description</u>
NW COR	NW COR DES	233 2"X2" WOOD POST
NE COR	NE COR DES	233 2"X2" WOOD POST
SE COR	SE COR DES	233 2"X2" WOOD POST
SW COR	SW COR DES	233 2"X2" WOOD POST

As erected on the ground, each corner monument is marked as described above by metal tags. The work of location consisted of making a claim map as provided in NRS 517.040.

Dated this 22nd day of November, 2005.

SIGNATURE OF LOCATOR:

By B. Wilson

Owner, Claimant, or Agent Signature

Brent Wilson

Owner, Claimant, or Agent Name (printed)

BOOK 427 PAGE 198
OFFICIAL RECORDS
RECORDED AT THE REQUEST OF
AGENT OF FORTUNE
2005 NOV 29 PM 2:43

EUREKA COUNTY, NEVADA
M.N. REBALEATI, RECORDER
FILE NO. FEES 20.50

201941

201941

BOOK 427 PAGE 198

**CERTIFICATE OF LOCATION
LODE MINING CLAIM**

TO ALL WHOM IT MAY CONCERN:

The undersigned hereby certifies that he has caused to be located the DESDANOVA 234 Lode Mining Claim in the following quarter sections:

1/4 Section Township Range Meridian

NE 14 28N 50E MT DIABLO

in Eureka County, Nevada, on September 1 2005.

Name and address of locator is:

AGENTS OF FORTUNE
2017 E ¾ ROAD, GRAND JUNCTION, CO 81503

The Claim is approximately 1500 feet long and 600 feet wide, such that 1470 feet are claimed in an easterly direction and 30 feet in a westerly from the point of discovery (monument of location), at which the Notice of Location was posted, together with 300 feet on each side of the monument of location and center line of the Claim. The general course of the lode or vein is from the South to the North direction.

The location and markings on each corner monument are as follows:

<u>Location</u>	<u>Markings/Number</u>	<u>Description</u>
NW COR	NW COR DES	234 2"X2" WOOD POST
NE COR	NE COR DES	234 2"X2" WOOD POST
SE COR	SE COR DES	234 2"X2" WOOD POST
SW COR	SW COR DES	234 2"X2" WOOD POST

As erected on the ground, each corner monument is marked as described above by metal tags. The work of location consisted of making a claim map as provided in NRS 517.040.

Dated this 22nd day of November, 2005.

SIGNATURE OF LOCATOR:

By B. Wilson

Owner, Claimant, or Agent Signature

Brent Wilson

Owner, Claimant, or Agent Name (printed)

BOOK 427 PAGE 199
OFFICIAL RECORDS
RECORDED AT THE REQUEST OF
AGENT OF FORTUNE
2005 NOV 29 PM 2:44

EUREKA COUNTY, NEVADA
M.H. REBALEATI, RECORDER
FILE NO. FEES 20.50

201942

201942

CERTIFICATE OF LOCATION
LODE MINING CLAIM

TO ALL WHOM IT MAY CONCERN:

The undersigned hereby certifies that he has caused to be located the DESDANOVA 235 Lode Mining Claim in the following quarter sections:

1/4 Section Township Range Meridian

NE 14 28N 50E MT DIABLO

in Eureka County, Nevada, on September 1 2005.

Name and address of locator is:

AGENTS OF FORTUNE
2017 E ¼ ROAD, GRAND JUNCTION, CO 81503

The Claim is approximately 1500 feet long and 600 feet wide, such that 1470 feet are claimed in a westerly direction and 30 feet in an easterly from the point of discovery (monument of location), at which the Notice of Location was posted, together with 300 feet on each side of the monument of location and center line of the Claim. The general course of the lode or vein is from the East to the West direction.

The location and markings on each corner monument are as follows:

<u>Location</u>	<u>Markings/Number</u>	<u>Description</u>
NW COR	NW COR DES	235 2"X2" WOOD POST
NE COR	NE COR DES	235 2"X2" WOOD POST
SE COR	SE COR DES	235 2"X2" WOOD POST
SW COR	SW COR DES	235 2"X2" WOOD POST

As erected on the ground, each corner monument is marked as described above by metal tags. The work of location consisted of making a claim map as provided in NRS 517.040.

Dated this 22nd day of November, 2005.

SIGNATURE OF LOCATOR:

By *Brent Wilson*
Owner, Claimant, or Agent Signature

Brent Wilson
Owner, Claimant, or Agent Name (printed)

BOOK 427 PAGE 200
OFFICIAL RECORDS
RECORDED AT THE REQUEST OF
AGENT OF FORTUNE
2005 NOV 29 PM 2:44

EUREKA COUNTY, NEVADA
M.H. REBALEATI, RECORDER
FILE NO. 201943 FEES 20.50

201943

BOOK 427 PAGE 200

**CERTIFICATE OF LOCATION
LODE MINING CLAIM**

TO ALL WHOM IT MAY CONCERN:

The undersigned hereby certifies that he has caused to be located the DESDANOVA 236 Lode Mining Claim in the following quarter sections:

1/4 Section Township Range Meridian

NE 14 28N 50E MT DIABLO

in Eureka County, Nevada, on September 1 2005.

Name and address of locator is:

AGENTS OF FORTUNE
2017 E 1/4 ROAD, GRAND JUNCTION, CO 81503

The Claim is approximately 1500 feet long and 600 feet wide, such that 1470 feet are claimed in an easterly direction and 30 feet in a westerly from the point of discovery (monument of location), at which the Notice of Location was posted, together with 300 feet on each side of the monument of location and center line of the Claim. The general course of the lode or vein is from the South to the North direction.


The location and markings on each corner monument are as follows:

<u>Location</u>	<u>Markings/Number</u>	<u>Description</u>
NW COR	NW COR DES	236 2"X2" WOOD POST
NE COR	NE COR DES	236 2"X2" WOOD POST
SE COR	SE COR DES	236 2"X2" WOOD POST
SW COR	SW COR DES	236 2"X2" WOOD POST

As erected on the ground, each corner monument is marked as described above by metal tags. The work of location consisted of making a claim map as provided in NRS 517.040.

Dated this 22nd day of November, 2005.

SIGNATURE OF LOCATOR:

By 
Owner, Claimant, or Agent Signature

Brent Wilson
Owner, Claimant, or Agent Name (printed)

BOOK 427 PAGE 201
OFFICIAL RECORDS
RECORDED AT THE REQUEST OF
AGENT OF FORTUNE
2005 NOV 29 PM 2:44

EUREKA COUNTY, NEVADA
M.N. REBALEATI, RECORDER
FILE NO. **201944** FEES 20.50

201944