

BOOK 427 PAGE 208  
OFFICIAL RECORDS  
RECORDED AT THE REQUEST OF  
**DAVID C MOUGH**  
2005 DEC -1 AM 8:56

**CERTIFICATE OF LOCATION  
LODE MINING CLAIM**

EUREKA COUNTY, NEVADA  
M.N. REBALEATI, RECORDER  
FILE NO. FEES 20.50

TO ALL WHOM IT MAY CONCERN:

The undersigned hereby certifies that he has caused to be located the  
WEST-10 Lode Mining Claim in the following  
quarter sections

<u>1/4</u>	<u>Section</u>	<u>Township</u>	<u>Range</u>	<u>Meridian</u>
<u>SE</u>	<u>24</u>	<u>19N</u>	<u>52E</u>	<u>MDB+M</u>

**201948**

in EUREKA County, Nevada, on the 9 day of  
NOVEMBER 2005.

RECORDER'S STAMP

Name and mailing address of locator is:

DAVE C. MOUGH  
Box 1937  
NEVADA CITY CA 95959

The Claim is approximately 1500 feet long and 600 feet wide, such that 20 feet are  
claimed in a NORTH direction and 1480 feet in a SOUTH direction from the  
(monument of location), at which the Notice of Location was posted, together with 300 feet on each side of  
the monument of location and center line of the Claim. The general course of the lode or vein is from the  
NORTH to the SOUTH direction.

The number, location and markings on each corner monument are as follows:


	<u>Location</u>	<u>Markings</u>	<u>Description</u>
No. 1:	<u>NW CORNER</u>	<u>SKETCH MAP</u>	<u>2IN x 2IN Wood Post</u>
No. 2:	<u>NE CORNER</u>	<u>SKETCH MAP</u>	<u>2IN x 2IN Wood Post</u>
No. 3:	<u>SE CORNER</u>	<u>SKETCH MAP</u>	<u>2IN x 2IN Wood Post</u>
No. 4:	<u>SW CORNER</u>	<u>SKETCH MAP</u>	<u>2IN x 2IN Wood Post</u>

As erected on the ground, each corner monument is marked as described above by  
SCRIBED METAL TAG

The work of location consisted of making a claim map as provided in NRS 517.040.

Dated this 27 day of NOVEMBER 2005

SIGNATURE OF LOCATOR:

By   
Owner,  
DAVE C. MOUGH  
Owner,

**201948**

BOOK 427 PAGE 208

BOOK 427 PAGE 209  
OFFICIAL RECORDS  
RECORDED AT THE REQUEST OF  
DAVID C. MOUGH  
2005 DEC -1 AM 8:56

CERTIFICATE OF LOCATION  
LODE MINING CLAIM

EUREKA COUNTY, NEVADA  
M.N. REBALEATI, RECORDER  
FILE NO. FEES 20.50

TO ALL WHOM IT MAY CONCERN:

The undersigned hereby certifies that he has caused to be located the  
SIGNAL-3 Lode Mining Claim in the following  
quarter sections

<u>1/4</u>	<u>Section</u>	<u>Township</u>	<u>Range</u>	<u>Meridian</u>
<u>NE</u>	<u>13</u>	<u>19N</u>	<u>52E</u>	<u>MDB+M</u>

in EUREKA County, Nevada, on the 27 day of  
SEPTEMBER, 2005.

RECORDER'S STAMP

Name and mailing address of locator is:

DAVE C. MOUGH  
BOX 1937  
NEVADA CITY CA 95959

The Claim is approximately 1500 feet long and 600 feet wide, such that 20 feet are  
claimed in a SE direction and 1480 feet in a NW direction from the  
(monument of location), at which the Notice of Location was posted, together with 300 feet on each side of  
the monument of location and center line of the Claim. The general course of the lode or vein is from the  
NW to the SE direction.

The number, location and markings on each corner monument are as follows:

	<u>Location</u>	<u>Markings</u>	<u>Description</u>
No. 1:	<u>NW CORNER</u>	<u>SKETCH OF POSITION</u>	<u>2IN x 2IN WOOD POST</u>
No. 2:	<u>NE CORNER</u>	<u>SKETCH OF POSITION</u>	<u>2IN x 2IN WOOD POST</u>
No. 3:	<u>SE CORNER</u>	<u>SKETCH OF POSITION</u>	<u>2IN x 2IN WOOD POST</u>
No. 4:	<u>SW CORNER</u>	<u>SKETCH OF POSITION</u>	<u>2IN x 2IN WOOD POST</u>

As erected on the ground, each corner monument is marked as described above by  
SCRIBED METAL TAG

The work of location consisted of making a claim map as provided in NRS 517.040.

Dated this 27 day of NOVEMBER, 2005.

SIGNATURE OF LOCATOR:

By [Signature]  
Owner,  
DAVE C. MOUGH  
Owner,

201949

BOOK 427 PAGE 210  
OFFICIAL RECORDS  
RECORDED AT THE REQUEST OF  
DAVID C. MOUGH  
2005 DEC -1 AM 8:56

CERTIFICATE OF LOCATION  
LODE MINING CLAIM

TO ALL WHOM IT MAY CONCERN:

The undersigned hereby certifies that he has caused to be located the  
SIGNAL-4 Lode Mining Claim in the following  
quarter sections

<u>1/4</u>	<u>Section</u>	<u>Township</u>	<u>Range</u>	<u>Meridian</u>
<u>NE</u>	<u>13</u>	<u>19N</u>	<u>52E</u>	<u>MOB+M</u>

in EUREKA County, Nevada, on the 27 day of  
SEPTEMBER 2005

RECORDER'S STAMP

Name and mailing address of locator is:

DAVE C. MOUGH  
BOX 1937  
NEVADA CITY CA 95959

The Claim is approximately 1500 feet long and 600 feet wide, such that 20 feet are  
claimed in a NW direction and 1480 feet in a SE direction from the  
(monument of location), at which the Notice of Location was posted, together with 300 feet on each side of  
the monument of location and center line of the Claim. The general course of the lode or vein is from the  
NW to the SE direction.

The number, location and markings on each corner monument are as follows:

	<u>Location</u>	<u>Markings</u>	<u>Description</u>
No. 1:	<u>NW CORNER</u>	<u>SKETCH OF POSITION</u>	<u>2IN x 2IN WOOD POST</u>
No. 2:	<u>NE CORNER</u>	<u>SKETCH OF POSITION</u>	<u>2IN x 2IN WOOD POST</u>
No. 3:	<u>SE CORNER</u>	<u>SKETCH OF POSITION</u>	<u>2IN x 2IN WOOD POST</u>
No. 4:	<u>SW CORNER</u>	<u>SKETCH OF POSITION</u>	<u>2IN x 2IN WOOD POST</u>

As erected on the ground, each corner monument is marked as described above by  
SCRIBED METAL TAG

The work of location consisted of making a claim map as provided in NRS 517.040.

Dated this 27 day of NOVEMBER, 2005.

SIGNATURE OF LOCATOR:

By [Signature]  
Owner,  
DAVE C. MOUGH  
Owner,

201950

FEES 20.50

201950

BOOK 427 PAGE 211  
OFFICIAL RECORDS  
RECORDED AT THE REQUEST OF  
DAVID C MOUGH  
2005 DEC -1 AM 8:56

CERTIFICATE OF LOCATION  
LODE MINING CLAIM

EUREKA COUNTY, NEVADA  
M.N. REBALEATI, RECORDER  
FILE NO. FEES 20.10

TO ALL WHOM IT MAY CONCERN:

The undersigned hereby certifies that he has caused to be located the  
SIGNAL-12 Lode Mining Claim in the following  
quarter sections

201951

1/4	Section	Township	Range	Meridian
<u>SE</u>	<u>13</u>	<u>19N</u>	<u>52E</u>	<u>MDB+M</u>

in EUREKA County, Nevada, on the 27 day of  
SEPTEMBER, 2005.

RECORDER'S STAMP

Name and mailing address of locator is:

DAVE C. MOUGH

BOX 1937

NEVADA CITY CA 95959

The Claim is approximately 1500 feet long and 600 feet wide, such that 20 feet are  
claimed in a NW direction and 1480 feet in a SE direction from the  
(monument of location), at which the Notice of Location was posted, together with 300 feet on each side of  
the monument of location and center line of the Claim. The general course of the lode or vein is from the  
NW to the SE direction.

The number, location and markings on each corner monument are as follows:

	Location	Markings	Description
No. 1:	<u>NW CORNER</u>	<u>SKETCH OF POSITION</u>	<u>2IN x 2IN WOOD POST</u>
No. 2:	<u>NE CORNER</u>	<u>SKETCH OF POSITION</u>	<u>2IN x 2IN WOOD POST</u>
No. 3:	<u>SE CORNER</u>	<u>SKETCH OF POSITION</u>	<u>2IN x 2IN WOOD POST</u>
No. 4:	<u>SW CORNER</u>	<u>SKETCH OF POSITION</u>	<u>2IN x 2IN WOOD POST</u>

As erected on the ground, each corner monument is marked as described above by  
SCRIBED METAL TAG

The work of location consisted of making a claim map as provided in NRS 517.040.

Dated this 27 day of NOVEMBER, 2005.

SIGNATURE OF LOCATOR:

By [Signature]  
Owner,

DAVE C. MOUGH

Owner,

201951

BOOK 427 PAGE 212  
OFFICIAL RECORDS  
RECORDED AT THE REQUEST OF  
DAVID C MOUGH  
2005 DEC -1 AM 8:56

CERTIFICATE OF LOCATION  
LODE MINING CLAIM

EUREKA COUNTY, NEVADA  
M.N. REBALEATI, RECORDER  
FILE NO. FEES 20.50

TO ALL WHOM IT MAY CONCERN:

The undersigned hereby certifies that he has caused to be located the  
SIGNAL-32 Lode Mining Claim in the following  
quarter sections

201952

<u>1/4</u>	<u>Section</u>	<u>Township</u>	<u>Range</u>	<u>Meridian</u>
<u>SE</u>	<u>13</u>	<u>19N</u>	<u>52E</u>	<u>MDB+M</u>

in EUREKA County, Nevada, on the 27 day of  
SEPTEMBER 2005.

RECORDER'S STAMP

Name and mailing address of locator is:

DAVE C. MOUGH  
BOX 1937  
NEVADA CITY CA 95959

The Claim is approximately 1500 feet long and 600 feet wide, such that 750 feet are  
claimed in a NE direction and 750 feet in a SW direction from the  
(monument of location), at which the Notice of Location was posted, together with 300 feet on each side of  
the monument of location and center line of the Claim. The general course of the lode or vein is from the  
SW to the NE direction.

The number, location and markings on each corner monument are as follows:

	<u>Location</u>	<u>Markings</u>	<u>Description</u>
No. 1:	<u>NW CORNER</u>	<u>SKETCH OF POSITION</u>	<u>2IN x 2IN WOOD POST</u>
No. 2:	<u>NE CORNER</u>	<u>SKETCH OF POSITION</u>	<u>2IN x 2IN WOOD POST</u>
No. 3:	<u>SE CORNER</u>	<u>SKETCH OF POSITION</u>	<u>2IN x 2IN WOOD POST</u>
No. 4:	<u>SW CORNER</u>	<u>SKETCH OF POSITION</u>	<u>2IN x 2IN WOOD POST</u>

As erected on the ground, each corner monument is marked as described above by  
SCRIBED METAL TAG

The work of location consisted of making a claim map as provided in NRS 517.040.

Dated this 27 day of NOVEMBER, 2005.

SIGNATURE OF LOCATOR:

By [Signature]  
Owner,  
DAVE C. MOUGH  
Owner,

201952

BOOK 427 PAGE 213  
OFFICIAL RECORDS  
RECORDED AT THE REQUEST OF  
**DAVID C MOUGH**  
2005 DEC -1 AM 8:57

**CERTIFICATE OF LOCATION  
LODE MINING CLAIM**

EUREKA COUNTY, NEVADA  
M.N. REBALEATI, RECORDER  
FILE NO. FEES 20.50

**201953**

TO ALL WHOM IT MAY CONCERN:

The undersigned hereby certifies that he has caused to be located the  
SIGNAL-33 Lode Mining Claim in the following  
quarter sections

<u>1/4</u>	<u>Section</u>	<u>Township</u>	<u>Range</u>	<u>Meridian</u>
<u>SE</u>	<u>13</u>	<u>19N</u>	<u>52E</u>	<u>MDB+M</u>

in EUREKA County, Nevada, on the 9 day of  
NOVEMBER, 2005.

RECORDER'S STAMP

Name and mailing address of locator is:

DAVE C. MOUGH  
BOX 1937  
NEVADA CITY CA 95959

The Claim is approximately 1500 feet long and 600 feet wide, such that 500 feet are  
claimed in an EAST direction and 1000 feet in a WEST direction from the  
(monument of location), at which the Notice of Location was posted, together with 300 feet on each side of  
the monument of location and center line of the Claim. The general course of the lode or vein is from the  
E to the W direction.

The number, location and markings on each corner monument are as follows:

	<u>Location</u>	<u>Markings</u>	<u>Description</u>
No. 1:	<u>NW CORNER</u>	<u>SKETCH OF POSITION</u>	<u>2IN x 2IN WOOD POST</u>
No. 2:	<u>NE CORNER</u>	<u>SKETCH OF POSITION</u>	<u>2IN x 2IN WOOD POST</u>
No. 3:	<u>SE CORNER</u>	<u>SKETCH OF POSITION</u>	<u>2IN x 2IN WOOD POST</u>
No. 4:	<u>SW CORNER</u>	<u>SKETCH OF POSITION</u>	<u>2IN x 2IN WOOD POST</u>

As erected on the ground, each corner monument is marked as described above by  
SCRIBED METAL TAG

The work of location consisted of making a claim map as provided in NRS 517.040.

Dated this 27 day of NOVEMBER, 2005.

SIGNATURE OF LOCATOR:

By [Signature]  
Owner,  
DAVE C. MOUGH  
Owner,

**201953**

BOOK 427 PAGE 214  
OFFICIAL RECORDS  
RECORDED AT THE REQUEST OF  
DAVID C. MOUGH  
2005 DEC -1 AM 8:57

CERTIFICATE OF LOCATION  
LODE MINING CLAIM

TO ALL WHOM IT MAY CONCERN:

The undersigned hereby certifies that he has caused to be located the  
SIGNAL-34 Lode Mining Claim in the following  
quarter sections

1/4	Section	Township	Range	Meridian
<u>SE</u>	<u>13</u>	<u>19N</u>	<u>52E</u>	<u>MDB+M</u>

in EUREKA County, Nevada, on the 9 day of  
NOVEMBER, 2005.

RECORDER'S STAMP

Name and mailing address of locator is:

DAVE C. MOUGH  
BOX 1937  
NEVADA CITY CA 95959

The Claim is approximately 1500 feet long and 600 feet wide, such that 600 feet are  
claimed in a SE direction and 900 feet in a NW direction from the  
(monument of location), at which the Notice of Location was posted, together with 300 feet on each side of  
the monument of location and center line of the Claim. The general course of the lode or vein is from the  
NW to the SE direction.

The number, location and markings on each corner monument are as follows:

	Location	Markings	Description
No. 1:	<u>NW CORNER</u>	<u>SKETCH OF POSITION</u>	<u>2IN x 2IN WOOD POST</u>
No. 2:	<u>NE CORNER</u>	<u>SKETCH OF POSITION</u>	<u>2IN x 2IN WOOD POST</u>
No. 3:	<u>SE CORNER</u>	<u>SKETCH OF POSITION</u>	<u>2IN x 2IN WOOD POST</u>
No. 4:	<u>SW CORNER</u>	<u>SKETCH OF POSITION</u>	<u>2IN x 2IN WOOD POST</u>

As erected on the ground, each corner monument is marked as described above by  
SCRIBED METAL TAG

The work of location consisted of making a claim map as provided in NRS 517.040.

Dated this 27 day of NOVEMBER, 2005.

SIGNATURE OF LOCATOR:

By *DAVE C. MOUGH*  
Owner,  
DAVE C. MOUGH  
Owner,

201954

201954



BOOK 427 PAGE 215  
OFFICIAL RECORDS  
RECORDED AT THE REQUEST OF  
DAVID C. MOUGH  
2005 DEC -1 AM 8:57

CERTIFICATE OF LOCATION  
LODE MINING CLAIM

EUREKA COUNTY, NEVADA  
M.N. REBALEATI, RECORDER  
FILE NO. FEES 20.50

TO ALL WHOM IT MAY CONCERN:

The undersigned hereby certifies that he has caused to be located the  
MTN BOY-4 Lode Mining Claim in the following  
quarter sections

<u>1/4</u>	<u>Section</u>	<u>Township</u>	<u>Range</u>	<u>Meridian</u>
<u>NE</u>	<u>30</u>	<u>19N</u>	<u>53E</u>	<u>MOB+M</u>

in EUREKA County, Nevada, on the 4 day of  
SEPTEMBER, 2005.

RECORDER'S STAMP

Name and mailing address of locator is: DAVE C. MOUGH  
BOX 1937  
NEVADA CITY CA 95959

The Claim is approximately 1500 feet long and 600 feet wide, such that 20 feet are  
claimed in a SOUTH direction and 1480 feet in a NORTH direction from the  
(monument of location), at which the Notice of Location was posted, together with 300 feet on each side of  
the monument of location and center line of the Claim. The general course of the lode or vein is from the  
NORTH to the SOUTH direction.

The number, location and markings on each corner monument are as follows:

	<u>Location</u>	<u>Markings</u>	<u>Description</u>
No. 1:	<u>NW CORNER</u>	<u>SKETCH OF POSITION</u>	<u>2 IN x 2 IN WOOD POST</u>
No. 2:	<u>NE CORNER</u>	<u>SKETCH OF POSITION</u>	<u>2 IN x 2 IN WOOD POST</u>
No. 3:	<u>SE CORNER</u>	<u>SKETCH OF POSITION</u>	<u>2 IN x 2 IN WOOD POST</u>
No. 4:	<u>SW CORNER</u>	<u>SKETCH OF POSITION</u>	<u>2 IN x 2 IN WOOD POST</u>

As erected on the ground, each corner monument is marked as described above by  
SCRIBED METAL TAG

The work of location consisted of making a claim map as provided in NRS 517.040.

Dated this 27 day of NOVEMBER, 2005.

SIGNATURE OF LOCATOR:

By [Signature]  
Owner,  
DAVE C. MOUGH  
Owner,

201955



BOOK 427 PAGE 216  
OFFICIAL RECORDS  
RECORDED AT THE REQUEST OF  
DAVID C. MOUGH  
2005 DEC -1 AM 8:57

CERTIFICATE OF LOCATION  
LODE MINING CLAIM

EUREKA COUNTY, NEVADA  
M.N. REBALEATI, RECORDER  
FILE NO. FEES 20.50

TO ALL WHOM IT MAY CONCERN:

The undersigned hereby certifies that he has caused to be located the  
MTN BOY-5 Lode Mining Claim in the following  
quarter sections.

<u>1/4</u>	<u>Section</u>	<u>Township</u>	<u>Range</u>	<u>Meridian</u>
<u>SE</u>	<u>30</u>	<u>19N</u>	<u>53E</u>	<u>MOB+M</u>

in EUREKA County, Nevada, on the 4 day of  
SEPTEMBER 2005.

RECORDER'S STAMP

Name and mailing address of locator is: DAVE C. MOUGH  
BOX 1937  
NEVADA CITY CA 95959

The Claim is approximately 1500 feet long and 600 feet wide, such that 20 feet are  
claimed in a NORTH direction and 1480 feet in a SOUTH direction from the  
(monument of location), at which the Notice of Location was posted, together with 300 feet on each side of  
the monument of location and center line of the Claim. The general course of the lode or vein is from the  
NORTH to the SOUTH direction.

The number, location and markings on each corner monument are as follows:

	<u>Location</u>	<u>Markings</u>	<u>Description</u>
No. 1:	<u>NW CORNER</u>	<u>SKETCH OF POSITION</u>	<u>2 IN x 2 IN Wood Post</u>
No. 2:	<u>NE CORNER</u>	<u>SKETCH OF POSITION</u>	<u>2 IN x 2 IN Wood Post</u>
No. 3:	<u>SE CORNER</u>	<u>SKETCH OF POSITION</u>	<u>2 IN x 2 IN Wood Post</u>
No. 4:	<u>SW CORNER</u>	<u>SKETCH OF POSITION</u>	<u>2 IN x 2 IN Wood Post</u>

As erected on the ground, each corner monument is marked as described above by  
SCRIBED METAL TAG

The work of location consisted of making a claim map as provided in NRS 517.040.

Dated this 27 day of NOVEMBER, 2005.

SIGNATURE OF LOCATOR:

By [Signature]  
Owner,  
DAVE C. MOUGH  
Owner,

201956

BOOK 427 PAGE 217  
OFFICIAL RECORDS  
RECORDED AT THE REQUEST OF  
**DAVID C MOUGH**  
2005 DEC -1 AM 8:57

**CERTIFICATE OF LOCATION  
LODE MINING CLAIM**

EUREKA COUNTY, NEVADA  
M.N. REBALEATI, RECORDER  
FILE NO. FEES 20.50

TO ALL WHOM IT MAY CONCERN:

The undersigned hereby certifies that he has caused to be located the  
MTN BOY-6 Lode Mining Claim in the following  
quarter sections

**201957**

<u>1/4</u>	<u>Section</u>	<u>Township</u>	<u>Range</u>	<u>Meridian</u>
<u>NE</u>	<u>30</u>	<u>T19N</u>	<u>53E</u>	<u>MOB+M</u>

in EUREKA County, Nevada, on the 4 day of  
SEPTEMBER, 2005.

RECORDER'S STAMP

Name and mailing address of locator is:

DAVE C MOUGH

BOX 1937

NEVADA CITY CA 95959

The Claim is approximately 1500 feet long and 600 feet wide, such that 20 feet are  
claimed in a SOUTH direction and 1480 feet in a NORTH direction from the  
(monument of location), at which the Notice of Location was posted, together with 300 feet on each side of  
the monument of location and center line of the Claim. The general course of the lode or vein is from the  
NORTH to the SOUTH direction.

The number, location and markings on each corner monument are as follows:

	<u>Location</u>	<u>Markings</u>	<u>Description</u>
No. 1:	<u>NW CORNER</u>	<u>SKETCH OF POSITION</u>	<u>2 IN x 2 IN Wood Post</u>
No. 2:	<u>NE CORNER</u>	<u>SKETCH OF POSITION</u>	<u>2 IN x 2 IN Wood Post</u>
No. 3:	<u>SE CORNER</u>	<u>SKETCH OF POSITION</u>	<u>2 IN x 2 IN Wood Post</u>
No. 4:	<u>SW CORNER</u>	<u>SKETCH OF POSITION</u>	<u>2 IN x 2 IN Wood Post</u>

As erected on the ground, each corner monument is marked as described above by  
SCRIBED METAL TAG

The work of location consisted of making a claim map as provided in NRS 517.040.

Dated this 27 day of NOVEMBER, 2005.

SIGNATURE OF LOCATOR:

By

*DAVE C MOUGH*

Owner,

DAVE C. MOUGH

Owner,

**201957**

BOOK 427 PAGE 218  
OFFICIAL RECORDS  
RECORDED AT THE REQUEST OF  
DAVID C. MOUGH  
2005 DEC -1 AM 8:57  
EUREKA COUNTY, NEVADA  
M.N. REBALEATI, RECORDER  
FILE NO. FEES 20.50

CERTIFICATE OF LOCATION  
LODE MINING CLAIM

TO ALL WHOM IT MAY CONCERN:

The undersigned hereby certifies that he has caused to be located the  
MTN BOY-7 Lode Mining Claim in the following  
quarter sections

<u>1/4</u>	<u>Section</u>	<u>Township</u>	<u>Range</u>	<u>Meridian</u>
<u>SE</u>	<u>30</u>	<u>19N</u>	<u>53E</u>	<u>MDB+M</u>

201958

in EUREKA County, Nevada, on the 4 day of  
SEPTEMBER 2005.

RECORDER'S STAMP

Name and mailing address of locator is:

DAVE C. MOUGH  
BOX 1937  
NEVADA CITY CA 95959

The Claim is approximately 1500 feet long and 600 feet wide, such that 20 feet are  
claimed in a NORTH direction and 1420 feet in a SOUTH direction from the  
(monument of location), at which the Notice of Location was posted, together with 300 feet on each side of  
the monument of location and center line of the Claim. The general course of the lode or vein is from the  
NORTH to the SOUTH direction.

The number, location and markings on each corner monument are as follows:

	<u>Location</u>	<u>Markings</u>	<u>Description</u>
No. 1:	<u>NW CORNER</u>	<u>SKETCH OF POSITION</u>	<u>2 IN x 2 IN Wood Post</u>
No. 2:	<u>NE CORNER</u>	<u>SKETCH OF POSITION</u>	<u>2 IN x 2 IN Wood Post</u>
No. 3:	<u>SE CORNER</u>	<u>SKETCH OF POSITION</u>	<u>2 IN x 2 IN Wood Post</u>
No. 4:	<u>SW CORNER</u>	<u>SKETCH OF POSITION</u>	<u>2 IN x 2 IN Wood Post</u>

As erected on the ground, each corner monument is marked as described above by  
SCRIBED METAL TAG

The work of location consisted of making a claim map as provided in NRS 517.040.

Dated this 27 day of NOVEMBER, 2005.

SIGNATURE OF LOCATOR:

By [Signature]  
Owner,  
DAVE C. MOUGH  
Owner,

201958

BOOK 427 PAGE 219  
OFFICIAL RECORDS  
RECORDED AT THE REQUEST OF  
DAVID C MOUGH  
2005 DEC -1 AM 8:57

CERTIFICATE OF LOCATION  
LODE MINING CLAIM

TO ALL WHOM IT MAY CONCERN:

The undersigned hereby certifies that he has caused to be located the  
MTN BOY-8 Lode Mining Claim in the following  
quarter sections

<u>1/4</u>	<u>Section</u>	<u>Township</u>	<u>Range</u>	<u>Meridian</u>
<u>NW</u>	<u>30</u>	<u>19N</u>	<u>53E</u>	<u>MDB+M</u>

in EUREKA County, Nevada, on the 4 day of  
SEPTEMBER, 2005.

RECORDER'S STAMP

Name and mailing address of locator is: DAVE C MOUGH  
BOX 1937  
NEVADA CITY CA 95959

The Claim is approximately 1500 feet long and 600 feet wide, such that 20 feet are  
claimed in a SOUTH direction and 1480 feet in a NORTH direction from the  
(monument of location), at which the Notice of Location was posted, together with 300 feet on each side of  
the monument of location and center line of the Claim. The general course of the lode or vein is from the  
NORTH to the SOUTH direction.

The number, location and markings on each corner monument are as follows:

	<u>Location</u>	<u>Markings</u>	<u>Description</u>
No. 1:	<u>NW CORNER</u>	<u>SKETCH OF POSITION</u>	<u>2 IN x 2 IN Wood Post</u>
No. 2:	<u>NE CORNER</u>	<u>SKETCH OF POSITION</u>	<u>2 IN x 2 IN Wood Post</u>
No. 3:	<u>SE CORNER</u>	<u>SKETCH OF POSITION</u>	<u>2 IN x 2 IN Wood Post</u>
No. 4:	<u>SW CORNER</u>	<u>SKETCH OF POSITION</u>	<u>2 IN x 2 IN Wood Post</u>

As erected on the ground, each corner monument is marked as described above by  
SCRIBED METAL TAG

The work of location consisted of making a claim map as provided in NRS 517.040.

Dated this 27 day of NOVEMBER, 2005.

SIGNATURE OF LOCATOR:

By [Signature]  
Owner,  
DAVE C. MOUGH  
Owner,

201959

BOOK 427 PAGE 220  
OFFICIAL RECORDS  
RECORDED AT THE REQUEST OF  
DAVID C. MOUGH  
2005 DEC -1 AM 8:57  
EUREKA COUNTY, NEVADA  
M.N. REBALEATI, RECORDER  
FILE NO. FEES 20.50

**CERTIFICATE OF LOCATION  
LODE MINING CLAIM**

TO ALL WHOM IT MAY CONCERN:

The undersigned hereby certifies that he has caused to be located the  
MTN BOY-9 Lode Mining Claim in the following  
quarter sections

<u>1/4</u>	<u>Section</u>	<u>Township</u>	<u>Range</u>	<u>Meridian</u>
<u>SW</u>	<u>30</u>	<u>19N</u>	<u>53E</u>	<u>MDBTM</u>

in EUREKA County, Nevada, on the 4 day of  
SEPTEMBER 2005.

RECORDER'S STAMP

Name and mailing address of locator is:

DAVE C. MOUGH

BOX 1937

NEVADA CITY CA 95959

The Claim is approximately 1500 feet long and 600 feet wide, such that 20 feet are  
claimed in a NORTH direction and 1480 feet in a SOUTH direction from the  
(monument of location), at which the Notice of Location was posted, together with 300 feet on each side of  
the monument of location and center line of the Claim. The general course of the lode or vein is from the  
NORTH to the SOUTH direction.

The number, location and markings on each corner monument are as follows:

	<u>Location</u>	<u>Markings</u>	<u>Description</u>
No. 1:	<u>NW CORNER</u>	<u>SKETCH OF POSITION</u>	<u>2 IN x 2 IN Wood Post</u>
No. 2:	<u>NE CORNER</u>	<u>SKETCH OF POSITION</u>	<u>2 IN x 2 IN Wood Post</u>
No. 3:	<u>SE CORNER</u>	<u>SKETCH OF POSITION</u>	<u>2 IN x 2 IN Wood Post</u>
No. 4:	<u>SW CORNER</u>	<u>SKETCH OF POSITION</u>	<u>2 IN x 2 IN Wood Post</u>

As erected on the ground, each corner monument is marked as described above by  
SCRIBED METAL TAG

The work of location consisted of making a claim map as provided in NRS 517.040.

Dated this 27 day of NOVEMBER, 2005.

SIGNATURE OF LOCATOR:

By

[Signature]

Owner,

DAVE C. MOUGH

Owner,

**201960**

BOOK 427 PAGE 220

BOOK 427 PAGE 221  
OFFICIAL RECORDS  
RECORDED AT THE REQUEST OF  
DAVID C. MOUGH  
2005 DEC -1 AM 8:57

EUREKA COUNTY, NEVADA  
M.N. REBALEATI, RECORDER  
FILE NO. FEES 20.50

**CERTIFICATE OF LOCATION  
LODE MINING CLAIM**

TO ALL WHOM IT MAY CONCERN:

The undersigned hereby certifies that he has caused to be located the  
MTN BOY-10 Lode Mining Claim in the following  
quarter sections

<u>1/4</u>	<u>Section</u>	<u>Township</u>	<u>Range</u>	<u>Meridian</u>
<u>NW</u>	<u>30</u>	<u>19N</u>	<u>53E</u>	<u>MDBTM</u>

in EUREKA County, Nevada, on the 4 day of  
SEPTEMBER, 2005.

RECORDER'S STAMP

Name and mailing address of locator is:

DAVE C. MOUGH  
BOX 1937  
NEVADA CITY CA 95959

The Claim is approximately 1500 feet long and 600 feet wide, such that 20 feet are  
claimed in a SOUTH direction and 1480 feet in a NORTH direction from the  
(monument of location), at which the Notice of Location was posted, together with 300 feet on each side of  
the monument of location and center line of the Claim. The general course of the lode or vein is from the  
NORTH to the SOUTH direction.

The number, location and markings on each corner monument are as follows:

	<u>Location</u>	<u>Markings</u>	<u>Description</u>
No. 1:	<u>NW CORNER</u>	<u>SKETCH OF POSITION</u>	<u>2 IN x 2 IN WOOD POST</u>
No. 2:	<u>NE CORNER</u>	<u>SKETCH OF POSITION</u>	<u>2 IN x 2 IN WOOD POST</u>
No. 3:	<u>SE CORNER</u>	<u>SKETCH OF POSITION</u>	<u>2 IN x 2 IN WOOD POST</u>
No. 4:	<u>SW CORNER</u>	<u>SKETCH OF POSITION</u>	<u>2 IN x 2 IN WOOD POST</u>

As erected on the ground, each corner monument is marked as described above by  
SCRIBED METAL TAG

The work of location consisted of making a claim map as provided in NRS 517.040.

Dated this 22 day of NOVEMBER, 2005.

SIGNATURE OF LOCATOR:

By *DC Mough*  
Owner,  
DAVE C. MOUGH  
Owner,

**201961**

BOOK 427 PAGE 221

**201961**

BOOK 427 PAGE 222  
OFFICIAL RECORDS  
RECORDED AT THE REQUEST OF  
DAVID C MOUGH  
2005 DEC -1 AM 8:57

**CERTIFICATE OF LOCATION  
LODE MINING CLAIM**

TO ALL WHOM IT MAY CONCERN:

The undersigned hereby certifies that he has caused to be located the  
MTN BOY-II Lode Mining Claim in the following  
quarter sections

<u>1/4</u>	<u>Section</u>	<u>Township</u>	<u>Range</u>	<u>Meridian</u>
<u>SW</u>	<u>30</u>	<u>19N</u>	<u>53E</u>	<u>MDB+M</u>

in EUREKA County, Nevada, on the 4 day of  
SEPTEMBER 2005.

RECORDER'S STAMP

Name and mailing address of locator is:

DAVE C MOUGH

BOX 1937

NEVADA CITY CA 95959

The Claim is approximately 1500 feet long and 600 feet wide, such that 20 feet are  
claimed in a NORTH direction and 1480 feet in a SOUTH direction from the  
(monument of location), at which the Notice of Location was posted, together with 300 feet on each side of  
the monument of location and center line of the Claim. The general course of the lode or vein is from the  
NORTH to the SOUTH direction.

The number, location and markings on each corner monument are as follows:

	<u>Location</u>	<u>Markings</u>	<u>Description</u>
No. 1:	<u>NW CORNER</u>	<u>SKETCH OF POSITION</u>	<u>2 IN x 2 IN WOOD POST</u>
No. 2:	<u>NE CORNER</u>	<u>SKETCH OF POSITION</u>	<u>2 IN x 2 IN WOOD POST</u>
No. 3:	<u>SE CORNER</u>	<u>SKETCH OF POSITION</u>	<u>2 IN x 2 IN WOOD POST</u>
No. 4:	<u>SW CORNER</u>	<u>SKETCH OF POSITION</u>	<u>2 IN x 2 IN WOOD POST</u>

As erected on the ground, each corner monument is marked as described above by  
SCRIBED METAL TAG

The work of location consisted of making a claim map as provided in NRS 517.040.

Dated this 27 day of NOVEMBER, 2005.

SIGNATURE OF LOCATOR:

By

[Signature]

Owner,

DAVE C. MOUGH

Owner,

**201962**

BOOK 427 PAGE 222



BOOK 427 PAGE 223  
OFFICIAL RECORDS  
RECORDED AT THE REQUEST OF  
DAVID C MOUGH  
2005 DEC -1 AM 8:57

CERTIFICATE OF LOCATION  
LODE MINING CLAIM

TO ALL WHOM IT MAY CONCERN:

The undersigned hereby certifies that he has caused to be located the  
MTN BOY -14 Lode Mining Claim in the following  
quarter sections

<u>1/4</u>	<u>Section</u>	<u>Township</u>	<u>Range</u>	<u>Meridian</u>
<u>NW</u>	<u>30</u>	<u>19N</u>	<u>S3E</u>	<u> MDB+M</u>

in EUREKA County, Nevada, on the 4 day of  
SEPTEMBER 2005.

RECORDER'S STAMP

Name and mailing address of locator is:

DAVE G MOUGH

BOX 1937

NEVADA CITY CA 95959

The Claim is approximately 1500 feet long and 600 feet wide, such that 20 feet are  
claimed in a SOUTH direction and 1480 feet in a NORTH direction from the  
(monument of location), at which the Notice of Location was posted, together with 300 feet on each side of  
the monument of location and center line of the Claim. The general course of the lode or vein is from the  
NORTH to the SOUTH direction.

The number, location and markings on each corner monument are as follows:

	<u>Location</u>	<u>Markings</u>	<u>Description</u>
No. 1:	<u>NW CORNER</u>	<u>SKETCH OF POSITION</u>	<u>2 IN x 2 IN Wood Post</u>
No. 2:	<u>NE CORNER</u>	<u>SKETCH OF POSITION</u>	<u>2 IN x 2 IN Wood Post</u>
No. 3:	<u>SE CORNER</u>	<u>SKETCH OF POSITION</u>	<u>2 IN x 2 IN Wood Post</u>
No. 4:	<u>SW CORNER</u>	<u>SKETCH OF POSITION</u>	<u>2 IN x 2 IN Wood Post</u>

As erected on the ground, each corner monument is marked as described above by  
SCRIBED METAL TAG

The work of location consisted of making a claim map as provided in NRS 517.040.

Dated this 27 day of NOVEMBER, 2005.

SIGNATURE OF LOCATOR:

By [Signature]  
Owner,

DAVE C. MOUGH

Owner,

201963

201963

BOOK 427 PAGE 224  
OFFICIAL RECORDS  
RECORDED AT THE REQUEST OF  
DAVID C MOUGH  
2005 DEC -1 AM 8:57

CERTIFICATE OF LOCATION  
LODE MINING CLAIM

EUREKA COUNTY, NEVADA  
M.N. REDELEATH, RECORDER  
FILE NO. 20.50

201964

TO ALL WHOM IT MAY CONCERN:

The undersigned hereby certifies that he has caused to be located the  
MTN BOY-15 Lode Mining Claim in the following  
quarter sections

<u>1/4</u>	<u>Section</u>	<u>Township</u>	<u>Range</u>	<u>Meridian</u>
<u>NW</u>	<u>30</u>	<u>19N</u>	<u>53E</u>	<u>MDBTM</u>

in EUREKA County, Nevada, on the 4 day of  
SEPTEMBER, 2005.

RECORDER'S STAMP

Name and mailing address of locator is:

DAVE C MOUGH

BOX 1937

NEVADA CITY CA 95959

The Claim is approximately 1500 feet long and 600 feet wide, such that 20 feet are  
claimed in a SOUTH direction and 1480 feet in a NORTH direction from the  
(monument of location), at which the Notice of Location was posted, together with 300 feet on each side of  
the monument of location and center line of the Claim. The general course of the lode or vein is from the  
NORTH to the SOUTH direction.

The number, location and markings on each corner monument are as follows:

	<u>Location</u>	<u>Markings</u>	<u>Description</u>
No. 1:	<u>NW CORNER</u>	<u>SKETCH OF POSITION</u>	<u>2 IN x 2 IN Wood Post</u>
No. 2:	<u>NE CORNER</u>	<u>SKETCH OF POSITION</u>	<u>2 IN x 2 IN Wood Post</u>
No. 3:	<u>SE CORNER</u>	<u>SKETCH OF POSITION</u>	<u>2 IN x 2 IN Wood Post</u>
No. 4:	<u>SW CORNER</u>	<u>SKETCH OF POSITION</u>	<u>2 IN x 2 IN Wood Post</u>

As erected on the ground, each corner monument is marked as described above by  
SCRIBED METAL TAG

The work of location consisted of making a claim map as provided in NRS 517.040.

Dated this 27 day of NOVEMBER, 2005.

SIGNATURE OF LOCATOR:

By

[Signature]

Owner,

DAVE C. MOUGH

Owner,

201964

BOOK 427 PAGE 225  
OFFICIAL RECORDS  
RECORDED AT THE REQUEST OF  
DAVID C MOUGH  
2005 DEC -1 AM 8:57

CERTIFICATE OF LOCATION  
LODE MINING CLAIM

TO ALL WHOM IT MAY CONCERN:

The undersigned hereby certifies that he has caused to be located the  
MTN BOY-18 Lode Mining Claim in the following  
quarter sections

<u>1/4</u>	<u>Section</u>	<u>Township</u>	<u>Range</u>	<u>Meridian</u>
<u>SE</u>	<u>13</u>	<u>19N</u>	<u>52E</u>	<u>MDB+M</u>
<u>NE</u>	<u>24</u>			

in EUREKA County, Nevada, on the 10 day of  
NOVEMBER, 2005.

RECORDER'S STAMP

Name and mailing address of locator is: DAVE C MOUGH  
BOX 1937  
NEVADA CITY CA 95959

The Claim is approximately 1500 feet long and 600 feet wide, such that 20 feet are  
claimed in a SOUTH direction and 1480 feet in a NORTH direction from the  
(monument of location), at which the Notice of Location was posted, together with 300 feet on each side of  
the monument of location and center line of the Claim. The general course of the lode or vein is from the  
NORTH to the SOUTH direction.

The number, location and markings on each corner monument are as follows:

	<u>Location</u>	<u>Markings</u>	<u>Description</u>
No. 1:	<u>NW CORNER</u>	<u>SKETCH OF POSITION</u>	<u>2 IN x 2 IN WOOD POST</u>
No. 2:	<u>NE CORNER</u>	<u>SKETCH OF POSITION</u>	<u>2 IN x 2 IN WOOD POST</u>
No. 3:	<u>SE CORNER</u>	<u>SKETCH OF POSITION</u>	<u>2 IN x 2 IN WOOD POST</u>
No. 4:	<u>SW CORNER</u>	<u>SKETCH OF POSITION</u>	<u>2 IN x 2 IN WOOD POST</u>

As erected on the ground, each corner monument is marked as described above by  
SCRIBED METAL TAG

The work of location consisted of making a claim map as provided in NRS 517.040.

Dated this 27 day of NOVEMBER, 2005.

SIGNATURE OF LOCATOR:

By DAVE C MOUGH  
Owner,  
DAVE C. MOUGH  
Owner,

201965

201965

BOOK 427 PAGE 226  
OFFICIAL RECORDS  
RECORDED AT THE REQUEST OF  
DAVID C MOUGH  
2005 DEC -1 AM 8:57

CERTIFICATE OF LOCATION  
LODE MINING CLAIM

TO ALL WHOM IT MAY CONCERN:

The undersigned hereby certifies that he has caused to be located the  
MTN BOY-19 Lode Mining Claim in the following  
quarter sections

<u>1/4</u>	<u>Section</u>	<u>Township</u>	<u>Range</u>	<u>Meridian</u>
<u>NE</u>	<u>24</u>	<u>19N</u>	<u>52E</u>	<u>MDB+M</u>

in EUREKA County, Nevada, on the 10 day of  
NOVEMBER, 2005.

RECORDER'S STAMP

Name and mailing address of locator is: DAVE G MOUGH  
BOX 1937  
NEVADA CITY CA 95959

The Claim is approximately 1500 feet long and 600 feet wide, such that 20 feet are  
claimed in a NORTH direction and 1480 feet in a SOUTH direction from the  
(monument of location), at which the Notice of Location was posted, together with 300 feet on each side of  
the monument of location and center line of the Claim. The general course of the lode or vein is from the  
NORTH to the SOUTH direction.

The number, location and markings on each corner monument are as follows:

	<u>Location</u>	<u>Markings</u>	<u>Description</u>
No. 1:	<u>NW CORNER</u>	<u>SKETCH OF POSITION</u>	<u>2 IN x 2 IN Wood Post</u>
No. 2:	<u>NE CORNER</u>	<u>SKETCH OF POSITION</u>	<u>2 IN x 2 IN Wood Post</u>
No. 3:	<u>SE CORNER</u>	<u>SKETCH OF POSITION</u>	<u>2 IN x 2 IN Wood Post</u>
No. 4:	<u>SW CORNER</u>	<u>SKETCH OF POSITION</u>	<u>2 IN x 2 IN Wood Post</u>

As erected on the ground, each corner monument is marked as described above by  
SCRIBED METAL TAG

The work of location consisted of making a claim map as provided in NRS 517.040.

Dated this 27 day of NOVEMBER, 2005.

SIGNATURE OF LOCATOR:

By *DAVE C MOUGH*  
Owner,  
DAVE C. MOUGH  
Owner,

201966

BOOK 427 PAGE 227  
OFFICIAL RECORDS  
RECORDED AT THE REQUEST OF  
DAVID C MOUGH  
2005 DEC -1 AM 8:58

EUREKA COUNTY, NEVADA  
M.N. REBALEATI, RECORDER  
FILE NO. 201967 FEES 20.50

CERTIFICATE OF LOCATION  
LODE MINING CLAIM

TO ALL WHOM IT MAY CONCERN:

The undersigned hereby certifies that he has caused to be located the  
MTN BOY-20 Lode Mining Claim in the following  
quarter sections

1/4	Section	Township	Range	Meridian
<u>SE</u>	<u>13</u>	<u>19N</u>	<u>52E</u>	<u>MDBTM</u>
<u>NE</u>	<u>24</u>			

in EUREKA County, Nevada, on the 10 day of  
NOVEMBER, 2005.

RECORDER'S STAMP

Name and mailing address of locator is: DAVE C MOUGH  
BOX 1937  
NEVADA CITY CA 95959

The Claim is approximately 1500 feet long and 600 feet wide, such that 20 feet are  
claimed in a SOUTH direction and 1480 feet in a NORTH direction from the  
(monument of location), at which the Notice of Location was posted, together with 300 feet on each side of  
the monument of location and center line of the Claim. The general course of the lode or vein is from the  
NORTH to the SOUTH direction.

The number, location and markings on each corner monument are as follows:

	Location	Markings	Description
No. 1:	<u>NW CORNER</u>	<u>SKETCH OF POSITION</u>	<u>2 IN x 2 IN WOOD POST</u>
No. 2:	<u>NE CORNER</u>	<u>SKETCH OF POSITION</u>	<u>2 IN x 2 IN WOOD POST</u>
No. 3:	<u>SE CORNER</u>	<u>SKETCH OF POSITION</u>	<u>2 IN x 2 IN WOOD POST</u>
No. 4:	<u>SW CORNER</u>	<u>SKETCH OF POSITION</u>	<u>2 IN x 2 IN WOOD POST</u>

As erected on the ground, each corner monument is marked as described above by  
SCRIBED METAL TAG

The work of location consisted of making a claim map as provided in NRS 517.040.

Dated this 27 day of NOVEMBER, 2005.

SIGNATURE OF LOCATOR:

By DAVE C MOUGH  
Owner,  
DAVE C. MOUGH  
Owner,

201967

BOOK 427 PAGE 228  
OFFICIAL RECORDS  
RECORDED AT THE REQUEST OF  
**DAVID C MOUGH**  
2005 DEC -1 AM 8:58

**CERTIFICATE OF LOCATION  
LODE MINING CLAIM**

EUREKA COUNTY, NEVADA  
M.N. REBALEATI, RECORDER  
FILE NO. 201968 FEES 20.00

TO ALL WHOM IT MAY CONCERN:

The undersigned hereby certifies that he has caused to be located the  
MTN BOY-21 Lode Mining Claim in the following  
quarter sections.

<u>1/4</u>	<u>Section</u>	<u>Township</u>	<u>Range</u>	<u>Meridian</u>
<u>NE</u>	<u>24</u>	<u>19N</u>	<u>52E</u>	<u>MDB+M</u>

in EUREKA County, Nevada, on the 10 day of  
NOVEMBER, 2005.

RECORDER'S STAMP

Name and mailing address of locator is: DAVE C. MOUGH  
BOX 1937  
NEVADA CITY CA 95959

The Claim is approximately 1500 feet long and 600 feet wide, such that 20 feet are  
claimed in a NORTH direction and 1480 feet in a SOUTH direction from the  
(monument of location), at which the Notice of Location was posted, together with 300 feet on each side of  
the monument of location and center line of the Claim. The general course of the lode or vein is from the  
NORTH to the SOUTH direction.

The number, location and markings on each corner monument are as follows:


	<u>Location</u>	<u>Markings</u>	<u>Description</u>
No. 1:	<u>NW CORNER</u>	<u>SKETCH OF POSITION</u>	<u>2 IN x 2 IN WOOD POST</u>
No. 2:	<u>NE CORNER</u>	<u>SKETCH OF POSITION</u>	<u>2 IN x 2 IN WOOD POST</u>
No. 3:	<u>SE CORNER</u>	<u>SKETCH OF POSITION</u>	<u>2 IN x 2 IN WOOD POST</u>
No. 4:	<u>SW CORNER</u>	<u>SKETCH OF POSITION</u>	<u>2 IN x 2 IN WOOD POST</u>

As erected on the ground, each corner monument is marked as described above by  
SCRIBED METAL TAG

The work of location consisted of making a claim map as provided in NRS 517.040.

Dated this 27 day of NOVEMBER, 2005.

SIGNATURE OF LOCATOR:

By   
Owner,  
DAVE C. MOUGH  
Owner,

**201968**

BOOK 427 PAGE 228

BOOK 427 PAGE 229  
OFFICIAL RECORDS  
RECORDED AT THE REQUEST OF  
DAVID C MOUGH  
2005 DEC -1 . AM 8:58

CERTIFICATE OF LOCATION  
LODE MINING CLAIM

EUREKA COUNTY, NEVADA  
M.N. REBALEATI, RECORDER  
FILE NO. FEES 20.58

TO ALL WHOM IT MAY CONCERN:

**201969**

The undersigned hereby certifies that he has caused to be located the  
MTN BOY-22 Lode Mining Claim in the following  
quarter sections.

<u>1/4</u>	<u>Section</u>	<u>Township</u>	<u>Range</u>	<u>Meridian</u>
<u>SE</u>	<u>13</u>	<u>19N</u>	<u>52E</u>	<u>MDB+M</u>
<u>NE</u>	<u>24</u>			

in EUREKA County, Nevada, on the 10 day of  
NOVEMBER 2005.

RECORDER'S STAMP

Name and mailing address of locator is: DAVE C MOUGH  
BOX 1937  
NEVADA CITY CA 95959

The Claim is approximately 1500 feet long and 600 feet wide, such that 20 feet are  
claimed in a SOUTH direction and 1480 feet in a NORTH direction from the  
(monument of location), at which the Notice of Location was posted, together with 300 feet on each side of  
the monument of location and center line of the Claim. The general course of the lode or vein is from the  
NORTH to the SOUTH direction.

The number, location and markings on each corner monument are as follows:


	<u>Location</u>	<u>Markings</u>	<u>Description</u>
No. 1:	<u>NW CORNER</u>	<u>SKETCH OF POSITION</u>	<u>2 IN x 2 IN Wood Post</u>
No. 2:	<u>NE CORNER</u>	<u>SKETCH OF POSITION</u>	<u>2 IN x 2 IN Wood Post</u>
No. 3:	<u>SE CORNER</u>	<u>SKETCH OF POSITION</u>	<u>2 IN x 2 IN Wood Post</u>
No. 4:	<u>SW CORNER</u>	<u>SKETCH OF POSITION</u>	<u>2 IN x 2 IN Wood Post</u>

As erected on the ground, each corner monument is marked as described above by  
SCRIBED METAL TAG

The work of location consisted of making a claim map as provided in NRS 517.040.

Dated this 27 day of NOVEMBER, 2005.

SIGNATURE OF LOCATOR:

By   
Owner,  
DAVE C. MOUGH  
Owner,

**201969**



BOOK 427 PAGE 230  
OFFICIAL RECORDS  
RECORDED AT THE REQUEST OF  
DAVID C MOUGH  
2005 DEC -1 AM 8:58

EUREKA COUNTY, NEVADA  
M.N. REBAL EATL. RECORDER  
FILE NO. FEES 20.50

201970

CERTIFICATE OF LOCATION  
LODE MINING CLAIM

TO ALL WHOM IT MAY CONCERN:

The undersigned hereby certifies that he has caused to be located the  
MTN BOY -23 Lode Mining Claim in the following  
quarter sections.

<u>1/4</u>	<u>Section</u>	<u>Township</u>	<u>Range</u>	<u>Meridian</u>
<u>NE</u>	<u>24</u>	<u>19N</u>	<u>52E</u>	<u>MDBM</u>

in EUREKA County, Nevada, on the 10 day of  
NOVEMBER, 2005.

RECORDER'S STAMP

Name and mailing address of locator is: DAVE C MOUGH  
BOX 1937  
NEVADA CITY CA 95959

The Claim is approximately 1500 feet long and 600 feet wide, such that 20 feet are  
claimed in a NORTH direction and 1480 feet in a SOUTH direction from the  
(monument of location), at which the Notice of Location was posted, together with 300 feet on each side of  
the monument of location and center line of the Claim. The general course of the lode or vein is from the  
NORTH to the SOUTH direction.

The number, location and markings on each corner monument are as follows:

	<u>Location</u>	<u>Markings</u>	<u>Description</u>
No. 1:	<u>NW CORNER</u>	<u>SKETCH OF POSITION</u>	<u>2 IN x 2 IN Wood Post</u>
No. 2:	<u>NE CORNER</u>	<u>SKETCH OF POSITION</u>	<u>2 IN x 2 IN Wood Post</u>
No. 3:	<u>SE CORNER</u>	<u>SKETCH OF POSITION</u>	<u>2 IN x 2 IN Wood Post</u>
No. 4:	<u>SW CORNER</u>	<u>SKETCH OF POSITION</u>	<u>2 IN x 2 IN Wood Post</u>

As erected on the ground, each corner monument is marked as described above by  
SCRIBED METAL TAG

The work of location consisted of making a claim map as provided in NRS 517.040.

Dated this 27 day of NOVEMBER, 2005.

SIGNATURE OF LOCATOR:

By DAVE C MOUGH  
Owner,  
DAVE C. MOUGH  
Owner,

201970

BOOK 427 PAGE 230

BOOK 427 PAGE 231  
OFFICIAL RECORDS  
RECORDED AT THE REQUEST OF  
DAVID C MOUGH  
2005 DEC -1 AM 8:58

CERTIFICATE OF LOCATION  
LODE MINING CLAIM

EUREKA COUNTY, NEVADA  
M.N. REBALEATI, RECORDER  
FILE NO. FEES 20.50

TO ALL WHOM IT MAY CONCERN:

The undersigned hereby certifies that he has caused to be located the  
MTN BOY-24 Lode Mining Claim in the following  
quarter sections.

201971

1/4	Section	Township	Range	Meridian
<u>SE</u>	<u>13</u>	<u>19N</u>	<u>52E</u>	<u>MOB+M</u>
<u>NE</u>	<u>24</u>			

in EUREKA County, Nevada, on the 10 day of  
NOVEMBER, 2005.

RECORDER'S STAMP

Name and mailing address of locator is: DAVE C MOUGH  
BOX 1937  
NEVADA CITY CA 95959

The Claim is approximately 1500 feet long and 600 feet wide, such that 20 feet are  
claimed in a SOUTH direction and 1480 feet in a NORTH direction from the  
(monument of location), at which the Notice of Location was posted, together with 300 feet on each side of  
the monument of location and center line of the Claim. The general course of the lode or vein is from the  
NORTH to the SOUTH direction.

The number, location and markings on each corner monument are as follows:

	Location	Markings	Description
No. 1:	<u>NW CORNER</u>	<u>SKETCH OF POSITION</u>	<u>2 IN x 2 IN Wood Post</u>
No. 2:	<u>NE CORNER</u>	<u>SKETCH OF POSITION</u>	<u>2 IN x 2 IN Wood Post</u>
No. 3:	<u>SE CORNER</u>	<u>SKETCH OF POSITION</u>	<u>2 IN x 2 IN Wood Post</u>
No. 4:	<u>SW CORNER</u>	<u>SKETCH OF POSITION</u>	<u>2 IN x 2 IN Wood Post</u>

As erected on the ground, each corner monument is marked as described above by  
SCRIBED METAL TAG

The work of location consisted of making a claim map as provided in NRS 517.040.

Dated this 27 day of NOVEMBER, 2005.

SIGNATURE OF LOCATOR:

By [Signature]  
Owner,  
DAVE C. MOUGH  
Owner,

201971

BOOK 427 PAGE 232  
OFFICIAL RECORDS  
RECORDED AT THE REQUEST OF  
DAVID C. MOUGH  
2005 DEC -1 AM 8:58

CERTIFICATE OF LOCATION  
LODE MINING CLAIM

TO ALL WHOM IT MAY CONCERN:

The undersigned hereby certifies that he has caused to be located the  
MTN BOY-25 Lode Mining Claim in the following  
quarter sections

<u>1/4</u>	<u>Section</u>	<u>Township</u>	<u>Range</u>	<u>Meridian</u>
<u>NE</u>	<u>24</u>	<u>19N</u>	<u>52E</u>	<u>MDBM</u>

EUREKA COUNTY, NEVADA  
M.H. REBALEATI, RECORDER  
FILE NO. FEES 20.50  
**201972**

in EUREKA County, Nevada, on the 10 day of  
NOVEMBER, 2005.

RECORDER'S STAMP

Name and mailing address of locator is:

DAVE C. MOUGH  
Box 1937  
NEVADA CITY CA 95959

The Claim is approximately 1500 feet long and 600 feet wide, such that 70 feet are  
claimed in a NORTH direction and 1480 feet in a SOUTH direction from the  
(monument of location), at which the Notice of Location was posted, together with 300 feet on each side of  
the monument of location and center line of the Claim. The general course of the lode or vein is from the  
NORTH to the SOUTH direction.

The number, location and markings on each corner monument are as follows:

	<u>Location</u>	<u>Markings</u>	<u>Description</u>
No. 1:	<u>NW CORNER</u>	<u>SKETCH OF POSITION</u>	<u>2IN x 2IN Wood Post</u>
No. 2:	<u>NE CORNER</u>	<u>SKETCH OF POSITION</u>	<u>2IN x 2IN Wood Post</u>
No. 3:	<u>SE CORNER</u>	<u>SKETCH OF POSITION</u>	<u>2IN x 2IN Wood Post</u>
No. 4:	<u>SW CORNER</u>	<u>SKETCH OF POSITION</u>	<u>2IN x 2IN Wood Post</u>

As erected on the ground, each corner monument is marked as described above by  
SCRIBED METAL TAG

The work of location consisted of making a claim map as provided in NRS 517.040.

Dated this 27 day of NOVEMBER, 2005.

SIGNATURE OF LOCATOR:

By [Signature]  
Owner,  
DAVE C. MOUGH  
Owner,

**201972**

BOOK 427 PAGE 232

BOOK 427 PAGE 233  
OFFICIAL RECORDS  
RECORDED AT THE REQUEST OF  
**DAVID C MOUGH**  
2005 DEC -1 AM 8:58

CERTIFICATE OF LOCATION  
LODE MINING CLAIM

EUREKA COUNTY, NEVADA  
M.N. REBALEATI, RECORDER  
201973 FEES 20.50

TO ALL WHOM IT MAY CONCERN:

The undersigned hereby certifies that he has caused to be located the  
MTN BOY-26 Lode Mining Claim in the following  
quarter sections

1/4	Section	Township	Range	Meridian
<u>SW</u>	<u>13</u>	<u>19N</u>	<u>52E</u>	<u>MDBTM</u>
<u>NW</u>	<u>24</u>			

in EUREKA County, Nevada, on the 10 day of  
NOVEMBER, 2005.

RECORDER'S STAMP

Name and mailing address of locator is: DAVE C MOUGH  
BOX 1937  
NEVADA CITY CA 95959

The Claim is approximately 1500 feet long and 600 feet wide, such that 20 feet are  
claimed in a SOUTH direction and 1480 feet in a NORTH direction from the  
(monument of location), at which the Notice of Location was posted, together with 300 feet on each side of  
the monument of location and center line of the Claim. The general course of the lode or vein is from the  
NORTH to the SOUTH direction.

The number, location and markings on each corner monument are as follows:

	Location	Markings	Description
No. 1:	<u>NW CORNER</u>	<u>SKETCH OF POSITION</u>	<u>2 IN x 2 IN WOOD POST</u>
No. 2:	<u>NE CORNER</u>	<u>SKETCH OF POSITION</u>	<u>2 IN x 2 IN WOOD POST</u>
No. 3:	<u>SE CORNER</u>	<u>SKETCH OF POSITION</u>	<u>2 IN x 2 IN WOOD POST</u>
No. 4:	<u>SW CORNER</u>	<u>SKETCH OF POSITION</u>	<u>2 IN x 2 IN WOOD POST</u>

As erected on the ground, each corner monument is marked as described above by  
SCRIBED METAL TAG

The work of location consisted of making a claim map as provided in NRS 517.040.

Dated this 27 day of NOVEMBER, 2005.

SIGNATURE OF LOCATOR:

By [Signature]  
Owner,  
DAVE C. MOUGH  
Owner,

201973

BOOK 427 PAGE 234  
OFFICIAL RECORDS  
RECORDED AT THE REQUEST OF  
DAVID C. MOUGH  
2005 DEC -1 AM 8:58

CERTIFICATE OF LOCATION  
LODE MINING CLAIM

TO ALL WHOM IT MAY CONCERN:

The undersigned hereby certifies that he has caused to be located the  
MTN BOY-27 Lode Mining Claim in the following  
quarter sections

<u>1/4</u>	<u>Section</u>	<u>Township</u>	<u>Range</u>	<u>Meridian</u>
<u>NW</u>	<u>24</u>	<u>19N</u>	<u>52E</u>	<u>MDB+M</u>

201974

in EUREKA County, Nevada, on the 10 day of  
NOVEMBER 2005.

RECORDER'S STAMP

Name and mailing address of locator is: DAVE C. MOUGH  
BOX 1937  
NEVADA CITY CA 95959

The Claim is approximately 1500 feet long and 600 feet wide, such that 20 feet are  
claimed in a NORTH direction and 1480 feet in a SOUTH direction from the  
(monument of location), at which the Notice of Location was posted, together with 300 feet on each side of  
the monument of location and center line of the Claim. The general course of the lode or vein is from the  
NORTH to the SOUTH direction.

The number, location and markings on each corner monument are as follows:

	<u>Location</u>	<u>Markings</u>	<u>Description</u>
No. 1:	<u>NW CORNER</u>	<u>SKETCH OF POSITION</u>	<u>2 IN x 2 IN WOOD POST</u>
No. 2:	<u>NE CORNER</u>	<u>SKETCH OF POSITION</u>	<u>2 IN x 2 IN WOOD POST</u>
No. 3:	<u>SE CORNER</u>	<u>SKETCH OF POSITION</u>	<u>2 IN x 2 IN WOOD POST</u>
No. 4:	<u>SW CORNER</u>	<u>SKETCH OF POSITION</u>	<u>2 IN x 2 IN WOOD POST</u>

As erected on the ground, each corner monument is marked as described above by  
SCRIBED METAL TAG

The work of location consisted of making a claim map as provided in NRS 517.040.

Dated this 27 day of NOVEMBER, 2005.

SIGNATURE OF LOCATOR:

By *DAVE C. MOUGH*  
Owner,  
DAVE C. MOUGH  
Owner,

201974

BOOK 427 PAGE 235  
OFFICIAL RECORDS  
RECORDED AT THE REQUEST OF  
DAVID C. MOUGH  
2005 DEC -1 AM 8:58

CERTIFICATE OF LOCATION  
LODE MINING CLAIM

TO ALL WHOM IT MAY CONCERN:

The undersigned hereby certifies that he has caused to be located the  
MTN BOY-28 Lode Mining Claim in the following  
quarter sections

1/4	Section	Township	Range	Meridian
<u>SW</u>	<u>13</u>	<u>19N</u>	<u>52E</u>	<u>MDBTM</u>
<u>NW</u>	<u>24</u>			

in EUREKA County, Nevada, on the 10 day of  
NOVEMBER, 2005.

RECORDER'S STAMP

Name and mailing address of locator is: DAVE C. MOUGH  
BOX 1937  
NEVADA CITY CA 95959

The Claim is approximately 1500 feet long and 600 feet wide, such that 20 feet are  
claimed in a SOUTH direction and 1480 feet in a NORTH direction from the  
(monument of location), at which the Notice of Location was posted, together with 300 feet on each side of  
the monument of location and center line of the Claim. The general course of the lode or vein is from the  
NORTH to the SOUTH direction.

The number, location and markings on each corner monument are as follows:

	Location	Markings	Description
No. 1:	<u>NW CORNER</u>	<u>SKETCH OF POSITION</u>	<u>2 IN x 2 IN WOOD POST</u>
No. 2:	<u>NE CORNER</u>	<u>SKETCH OF POSITION</u>	<u>2 IN x 2 IN WOOD POST</u>
No. 3:	<u>SE CORNER</u>	<u>SKETCH OF POSITION</u>	<u>2 IN x 2 IN WOOD POST</u>
No. 4:	<u>SW CORNER</u>	<u>SKETCH OF POSITION</u>	<u>2 IN x 2 IN WOOD POST</u>

As erected on the ground, each corner monument is marked as described above by  
SCRIBED METAL TAG

The work of location consisted of making a claim map as provided in NRS 517.040.

Dated this 27 day of NOVEMBER, 2005.

SIGNATURE OF LOCATOR:

By DAVE C. MOUGH  
Owner,  
DAVE C. MOUGH  
Owner,

201975

BOOK 427 PAGE 236  
OFFICIAL RECORDS  
RECORDED AT THE REQUEST OF  
DAVID C. MOUGH  
2005 DEC -1 AM 8:58

CERTIFICATE OF LOCATION  
LODE MINING CLAIM

TO ALL WHOM IT MAY CONCERN:

The undersigned hereby certifies that he has caused to be located the  
MTN BOY-29 Lode Mining Claim in the following  
quarter sections

<u>1/4</u>	<u>Section</u>	<u>Township</u>	<u>Range</u>	<u>Meridian</u>
<u>NW</u>	<u>24</u>	<u>19N</u>	<u>52E</u>	<u>MDBTM</u>

in EUREKA County, Nevada, on the 10 day of  
NOVEMBER 2005.

RECORDER'S STAMP

Name and mailing address of locator is:

DAVE C. MOUGH

BOX 1937

NEVADA CITY CA 95959

The Claim is approximately 1500 feet long and 600 feet wide, such that 20 feet are  
claimed in a NORTH direction and 1480 feet in a SOUTH direction from the  
(monument of location), at which the Notice of Location was posted, together with 300 feet on each side of  
the monument of location and center line of the Claim. The general course of the lode or vein is from the  
NORTH to the SOUTH direction.

The number, location and markings on each corner monument are as follows:

	<u>Location</u>	<u>Markings</u>	<u>Description</u>
No. 1:	<u>NW CORNER</u>	<u>SKETCH OF POSITION</u>	<u>2 IN x 2 IN Wood Post</u>
No. 2:	<u>NE CORNER</u>	<u>SKETCH OF POSITION</u>	<u>2 IN x 2 IN Wood Post</u>
No. 3:	<u>SE CORNER</u>	<u>SKETCH OF POSITION</u>	<u>2 IN x 2 IN Wood Post</u>
No. 4:	<u>SW CORNER</u>	<u>SKETCH OF POSITION</u>	<u>2 IN x 2 IN Wood Post</u>

As erected on the ground, each corner monument is marked as described above by  
SCRIBED METAL TAG

The work of location consisted of making a claim map as provided in NRS 517.040.

Dated this 27 day of NOVEMBER, 2005.

SIGNATURE OF LOCATOR:

By

[Signature]

Owner,

DAVE C. MOUGH

Owner,

201976



BOOK 427 PAGE 237  
OFFICIAL RECORDS  
RECORDED AT THE REQUEST OF  
DAVID C MOUGH  
2005 DEC -1 AM 8:58  
EUREKA COUNTY, NEVADA  
M.N. REBALEATI, RECORDER  
FILE NO. FEES 20.50

CERTIFICATE OF LOCATION  
LODE MINING CLAIM

TO ALL WHOM IT MAY CONCERN:

The undersigned hereby certifies that he has caused to be located the  
MTN BOY -30 Lode Mining Claim in the following  
quarter sections

<u>1/4</u>	<u>Section</u>	<u>Township</u>	<u>Range</u>	<u>Meridian</u>
<u>SW</u>	<u>13</u>	<u>19N</u>	<u>52E</u>	<u>MOB+M</u>
<u>NW</u>	<u>24</u>			

in EUREKA County, Nevada, on the 10 day of  
NOVEMBER, 2005.

RECORDER'S STAMP

Name and mailing address of locator is: DAVE C. MOUGH  
BOX 1937  
NEVADA CITY CA 95959

The Claim is approximately 1500 feet long and 600 feet wide, such that 20 feet are  
claimed in a SOUTH direction and 1480 feet in a NORTH direction from the  
(monument of location), at which the Notice of Location was posted, together with 300 feet on each side of  
the monument of location and center line of the Claim. The general course of the lode or vein is from the  
NORTH to the SOUTH direction.

The number, location and markings on each corner monument are as follows:

	<u>Location</u>	<u>Markings</u>	<u>Description</u>
No. 1:	<u>NW CORNER</u>	<u>SKETCH OF POSITION</u>	<u>2 IN x 2 IN WOOD POST</u>
No. 2:	<u>NE CORNER</u>	<u>SKETCH OF POSITION</u>	<u>2 IN x 2 IN WOOD POST</u>
No. 3:	<u>SE CORNER</u>	<u>SKETCH OF POSITION</u>	<u>2 IN x 2 IN WOOD POST</u>
No. 4:	<u>SW CORNER</u>	<u>SKETCH OF POSITION</u>	<u>2 IN x 2 IN WOOD POST</u>

As erected on the ground, each corner monument is marked as described above by  
SCRIBED METAL TAG

The work of location consisted of making a claim map as provided in NRS 517.040.

Dated this 27 day of NOVEMBER, 2005.

SIGNATURE OF LOCATOR:

By *DAVE C. MOUGH*  
Owner,  
DAVE C. MOUGH  
Owner,

201977

BOOK 427 PAGE 237

BOOK 427 PAGE 238  
OFFICIAL RECORDS  
RECORDED AT THE REQUEST OF  
DAVID C. MOUGH  
2005 DEC -1 AM 8:58

CERTIFICATE OF LOCATION  
LODE MINING CLAIM

TO ALL WHOM IT MAY CONCERN:

The undersigned hereby certifies that he has caused to be located the  
MTN BOY -31 Lode Mining Claim in the following  
quarter sections.

<u>1/4</u>	<u>Section</u>	<u>Township</u>	<u>Range</u>	<u>Meridian</u>
<u>NW</u>	<u>24</u>			<u>MDBM</u>

in EUREKA County, Nevada, on the 10 day of  
NOVEMBER, 2005.

RECORDER'S STAMP

Name and mailing address of locator is:

DAVE C. MOUGH

BOX 1937

NEVADA CITY CA 95959

The Claim is approximately 1500 feet long and 600 feet wide, such that 30 feet are  
claimed in a NORTH direction and 1480 feet in a SOUTH direction from the  
(monument of location), at which the Notice of Location was posted, together with 300 feet on each side of  
the monument of location and center line of the Claim. The general course of the lode or vein is from the  
NORTH to the SOUTH direction.

The number, location and markings on each corner monument are as follows:

	<u>Location</u>	<u>Markings</u>	<u>Description</u>
No. 1:	<u>NW CORNER</u>	<u>SKETCH OF POSITION</u>	<u>2 IN x 2 IN Wood Post</u>
No. 2:	<u>NE CORNER</u>	<u>SKETCH OF POSITION</u>	<u>2 IN x 2 IN Wood Post</u>
No. 3:	<u>SE CORNER</u>	<u>SKETCH OF POSITION</u>	<u>2 IN x 2 IN Wood Post</u>
No. 4:	<u>SW CORNER</u>	<u>SKETCH OF POSITION</u>	<u>2 IN x 2 IN Wood Post</u>

As erected on the ground, each corner monument is marked as described above by  
SCRIBED METAL TAG

The work of location consisted of making a claim map as provided in NRS 517.040.

Dated this 17 day of NOVEMBER, 2005.

SIGNATURE OF LOCATOR:

By

[Signature]

Owner,

DAVE C. MOUGH

Owner,

201978

BOOK 427 PAGE 239  
OFFICIAL RECORDS  
RECORDED AT THE REQUEST OF  
DAVID C MOUGH  
2005 DEC -1 AM 8:58

CERTIFICATE OF LOCATION  
LODE MINING CLAIM

TO ALL WHOM IT MAY CONCERN:

The undersigned hereby certifies that he has caused to be located the  
MTN BOY -32 Lode Mining Claim in the following  
quarter sections

<u>1/4</u>	<u>Section</u>	<u>Township</u>	<u>Range</u>	<u>Meridian</u>
<u>SW</u>	<u>13</u>	<u>19N</u>	<u>52E</u>	<u>MDBTM</u>
<u>NW</u>	<u>24</u>			

in EUREKA County, Nevada, on the 10 day of  
NOVEMBER, 2005.

RECORDER'S STAMP

Name and mailing address of locator is: DAVE C MOUGH  
BOX 1937  
NEVADA CITY CA 95959

The Claim is approximately 1500 feet long and 600 feet wide, such that 20 feet are  
claimed in a SOUTH direction and 1480 feet in a NORTH direction from the  
(monument of location), at which the Notice of Location was posted, together with 300 feet on each side of  
the monument of location and center line of the Claim. The general course of the lode or vein is from the  
NORTH to the SOUTH direction.

The number, location and markings on each corner monument are as follows:

	<u>Location</u>	<u>Markings</u>	<u>Description</u>
No. 1:	<u>NW CORNER</u>	<u>SKETCH OF POSITION</u>	<u>2 IN x 2 IN Wood Post</u>
No. 2:	<u>NE CORNER</u>	<u>SKETCH OF POSITION</u>	<u>2 IN x 2 IN Wood Post</u>
No. 3:	<u>SE CORNER</u>	<u>SKETCH OF POSITION</u>	<u>2 IN x 2 IN Wood Post</u>
No. 4:	<u>SW CORNER</u>	<u>SKETCH OF POSITION</u>	<u>2 IN x 2 IN Wood Post</u>

As erected on the ground, each corner monument is marked as described above by  
SCRIBED METAL TAG

The work of location consisted of making a claim map as provided in NRS 517.040.

Dated this 27 day of NOVEMBER, 2005.

SIGNATURE OF LOCATOR:

By DAVE C MOUGH  
Owner,  
DAVE C. MOUGH  
Owner,

201979

BOOK 427 PAGE 240  
OFFICIAL RECORDS  
RECORDED AT THE REQUEST OF  
DAVID C MOUGH  
2005 DEC -1 AM 8:59

CERTIFICATE OF LOCATION  
LODE MINING CLAIM

EUREKA COUNTY, NEVADA  
M.N. REBALEATI, RECORDER  
FILE NO. FEES 20.50

TO ALL WHOM IT MAY CONCERN:

The undersigned hereby certifies that he has caused to be located the  
MTN BOY 33 Lode Mining Claim in the following  
quarter sections

**201980**

<u>1/4</u>	<u>Section</u>	<u>Township</u>	<u>Range</u>	<u>Meridian</u>
<u>NW</u>	<u>24</u>	<u>19N</u>	<u>52E</u>	<u>MDB+M</u>

in EUREKA County, Nevada, on the 10 day of  
NOVEMBER, 2005.

RECORDER'S STAMP

Name and mailing address of locator is: DAVE C MOUGH  
BOX 1937  
NEVADA CITY CA 95959

The Claim is approximately 1500 feet long and 600 feet wide, such that 20 feet are  
claimed in a NORTH direction and 1480 feet in a SOUTH direction from the  
(monument of location), at which the Notice of Location was posted, together with 300 feet on each side of  
the monument of location and center line of the Claim. The general course of the lode or vein is from the  
NORTH to the SOUTH direction.

The number, location and markings on each corner monument are as follows:

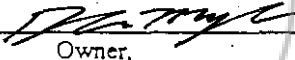
	<u>Location</u>	<u>Markings</u>	<u>Description</u>
No. 1:	<u>NW CORNER</u>	<u>SKETCH OF POSITION</u>	<u>2 IN x 2 IN WOOD POST</u>
No. 2:	<u>NE CORNER</u>	<u>SKETCH OF POSITION</u>	<u>2 IN x 2 IN WOOD POST</u>
No. 3:	<u>SE CORNER</u>	<u>SKETCH OF POSITION</u>	<u>2 IN x 2 IN WOOD POST</u>
No. 4:	<u>SW CORNER</u>	<u>SKETCH OF POSITION</u>	<u>2 IN x 2 IN WOOD POST</u>

As erected on the ground, each corner monument is marked as described above by  
SCRIBED METAL TAG

The work of location consisted of making a claim map as provided in NRS 517.040.

Dated this 27 day of NOVEMBER, 2005.

SIGNATURE OF LOCATOR:

By   
Owner,  
DAVE C. MOUGH  
Owner,

**201980**

2005 DEC -1 AM 8:59

EUREKA COUNTY, NEVADA  
 M.N. REBALEATI, RECORDER  
 FILE NO. FEES 20.50

**201981**

**CERTIFICATE OF LOCATION  
 LODE MINING CLAIM**

TO ALL WHOM IT MAY CONCERN:

The undersigned hereby certifies that he has caused to be located the  
MTN BOY-34 Lode Mining Claim in the following  
 quarter sections

<u>1/4</u>	<u>Section</u>	<u>Township</u>	<u>Range</u>	<u>Meridian</u>
<u>NW</u>	<u>19</u>	<u>19N</u>	<u>53E</u>	<u>MDBTM</u>

in EUREKA County, Nevada, on the 10 day of  
NOVEMBER, 2005.

RECORDER'S STAMP

Name and mailing address of locator is: DAVE C MOUGH  
BOX 1937  
NEVADA CITY CA 95959

The Claim is approximately 1500 feet long and 600 feet wide, such that 20 feet are  
 claimed in a SOUTH direction and 1480 feet in a NORTH direction from the  
 (monument of location), at which the Notice of Location was posted, together with 300 feet on each side of  
 the monument of location and center line of the Claim. The general course of the lode or vein is from the  
NORTH to the SOUTH direction.

The number, location and markings on each corner monument are as follows:

	<u>Location</u>	<u>Markings</u>	<u>Description</u>
No. 1:	<u>NW CORNER</u>	<u>SKETCH OF POSITION</u>	<u>2 IN x 2 IN Wood Post</u>
No. 2:	<u>NE CORNER</u>	<u>SKETCH OF POSITION</u>	<u>2 IN x 2 IN Wood Post</u>
No. 3:	<u>SE CORNER</u>	<u>SKETCH OF POSITION</u>	<u>2 IN x 2 IN Wood Post</u>
No. 4:	<u>SW CORNER</u>	<u>SKETCH OF POSITION</u>	<u>2 IN x 2 IN Wood Post</u>

As erected on the ground, each corner monument is marked as described above by  
SCRIBED METAL TAG

The work of location consisted of making a claim map as provided in NRS 517.040.

Dated this 22 day of NOVEMBER, 2005.

SIGNATURE OF LOCATOR:

By *[Signature]*  
 Owner,  
DAVE C. MOUGH  
 Owner,

**201981**

BOOK 427 PAGE 242  
OFFICIAL RECORDS  
RECORDED AT THE REQUEST OF  
DAVID C. MOUGH  
2005 DEC -1 AM 8:59

CERTIFICATE OF LOCATION  
LODE MINING CLAIM

EUREKA COUNTY, NEVADA  
M.N. REBALEATH, RECORDER  
FILE NO. FEES 20.50

TO ALL WHOM IT MAY CONCERN:

The undersigned hereby certifies that he has caused to be located the  
MTN BOY-35 Lode Mining Claim in the following  
quarter sections.

<u>1/4</u>	<u>Section</u>	<u>Township</u>	<u>Range</u>	<u>Meridian</u>
<u>SW</u>	<u>19</u>	<u>19N</u>	<u>53E</u>	<u>MDBTM</u>

201982

in EUREKA County, Nevada, on the 10 day of  
NOVEMBER, 2005.

RECORDER'S STAMP

Name and mailing address of locator is:

DAVE C. MOUGH  
BOX 1937  
NEVADA CITY CA 95959

The Claim is approximately 1500 feet long and 600 feet wide, such that 20 feet are  
claimed in a NORTH direction and 1480 feet in a SOUTH direction from the  
(monument of location), at which the Notice of Location was posted, together with 300 feet on each side of  
the monument of location and center line of the Claim. The general course of the lode or vein is from the  
NORTH to the SOUTH direction.

The number, location and markings on each corner monument are as follows:

	<u>Location</u>	<u>Markings</u>	<u>Description</u>
No. 1:	<u>NW CORNER</u>	<u>SKETCH OF POSITION</u>	<u>2 IN x 2 IN WOOD POST</u>
No. 2:	<u>NE CORNER</u>	<u>SKETCH OF POSITION</u>	<u>2 IN x 2 IN WOOD POST</u>
No. 3:	<u>SE CORNER</u>	<u>SKETCH OF POSITION</u>	<u>2 IN x 2 IN WOOD POST</u>
No. 4:	<u>SW CORNER</u>	<u>SKETCH OF POSITION</u>	<u>2 IN x 2 IN WOOD POST</u>

As erected on the ground, each corner monument is marked as described above by  
SCRIBED METAL TAG

The work of location consisted of making a claim map as provided in NRS 517.040.

Dated this 27 day of NOVEMBER, 2005.

SIGNATURE OF LOCATOR:

By [Signature]  
Owner,  
DAVE C. MOUGH  
Owner,

201982

BOOK 427 PAGE 243  
OFFICIAL RECORDS  
RECORDED AT THE REQUEST OF  
DAVID C MOUGH  
2005 DEC -1 AM 8:59

CERTIFICATE OF LOCATION  
LODE MINING CLAIM

TO ALL WHOM IT MAY CONCERN:

The undersigned hereby certifies that he has caused to be located the  
MTN BOY-36 Lode Mining Claim in the following  
quarter sections

<u>1/4</u>	<u>Section</u>	<u>Township</u>	<u>Range</u>	<u>Meridian</u>
<u>NW</u>	<u>19</u>	<u>19N</u>	<u>53E</u>	<u>MOB+M</u>

in EUREKA County, Nevada, on the 10 day of  
NOVEMBER, 2005.

RECORDER'S STAMP

Name and mailing address of locator is: DAVE C MOUGH  
BOX 1937  
NEVADA CITY CA 95959

The Claim is approximately 1500 feet long and 600 feet wide, such that 20 feet are  
claimed in a SOUTH direction and 1480 feet in a NORTH direction from the  
(monument of location), at which the Notice of Location was posted, together with 300 feet on each side of  
the monument of location and center line of the Claim. The general course of the lode or vein is from the  
NORTH to the SOUTH direction.

The number, location and markings on each corner monument are as follows:

	<u>Location</u>	<u>Markings</u>	<u>Description</u>
No. 1:	<u>NW CORNER</u>	<u>SKETCH OF POSITION</u>	<u>2 IN x 2 IN Wood Post</u>
No. 2:	<u>NE CORNER</u>	<u>SKETCH OF POSITION</u>	<u>2 IN x 2 IN Wood Post</u>
No. 3:	<u>SE CORNER</u>	<u>SKETCH OF POSITION</u>	<u>2 IN x 2 IN Wood Post</u>
No. 4:	<u>SW CORNER</u>	<u>SKETCH OF POSITION</u>	<u>2 IN x 2 IN Wood Post</u>

As erected on the ground, each corner monument is marked as described above by  
SCRIBED METAL TAG

The work of location consisted of making a claim map as provided in NRS 517.040.

Dated this 27 day of NOVEMBER, 2005.

SIGNATURE OF LOCATOR:

By [Signature]  
Owner,  
DAVE C. MOUGH  
Owner,

201983



BOOK 427 PAGE 244  
OFFICIAL RECORDS  
RECORDED AT THE REQUEST OF  
DAVID C. MOUGH  
2005 DEC -1 AM 8:59

EUREKA COUNTY, NEVADA  
M.N. REBAL. RECORDED  
FILE NO. FEES 20.50

201984

CERTIFICATE OF LOCATION  
LODE MINING CLAIM

TO ALL WHOM IT MAY CONCERN:

The undersigned hereby certifies that he has caused to be located the  
MTN BOY-37 Lode Mining Claim in the following  
quarter sections

<u>1/4</u>	<u>Section</u>	<u>Township</u>	<u>Range</u>	<u>Meridian</u>
	<u>19</u>	<u>19N</u>	<u>53E</u>	<u>MDB+M</u>

in EUREKA County, Nevada, on the 10 day of  
NOVEMBER, 2005.

RECORDER'S STAMP

Name and mailing address of locator is:

DAVE C. MOUGH

BOX 1937

NEVADA CITY CA 95959

The Claim is approximately 1500 feet long and 600 feet wide, such that 20 feet are  
claimed in a NORTH direction and 1480 feet in a SOUTH direction from the  
(monument of location), at which the Notice of Location was posted, together with 300 feet on each side of  
the monument of location and center line of the Claim. The general course of the lode or vein is from the  
NORTH to the SOUTH direction.

The number, location and markings on each corner monument are as follows:

	<u>Location</u>	<u>Markings</u>	<u>Description</u>
No. 1:	<u>NW CORNER</u>	<u>SKETCH OF POSITION</u>	<u>2 IN x 2 IN Wood Post</u>
No. 2:	<u>NE CORNER</u>	<u>SKETCH OF POSITION</u>	<u>2 IN x 2 IN Wood Post</u>
No. 3:	<u>SE CORNER</u>	<u>SKETCH OF POSITION</u>	<u>2 IN x 2 IN Wood Post</u>
No. 4:	<u>SW CORNER</u>	<u>SKETCH OF POSITION</u>	<u>2 IN x 2 IN Wood Post</u>

As erected on the ground, each corner monument is marked as described above by  
SCRIBED METAL TAG

The work of location consisted of making a claim map as provided in NRS 517.040.

Dated this 27 day of NOVEMBER, 2005.

SIGNATURE OF LOCATOR:

By

DAVE C. MOUGH

Owner,

DAVE C. MOUGH

Owner,

201984

BOOK 427 PAGE 244

BOOK 427 PAGE 245  
OFFICIAL RECORDS  
RECORDED AT THE REQUEST OF  
DAVID C. MOUGH  
2005 DEC -1 AM 8:59

CERTIFICATE OF LOCATION  
LODE MINING CLAIM

TO ALL WHOM IT MAY CONCERN:

The undersigned hereby certifies that he has caused to be located the  
MTN BOY-38 Lode Mining Claim in the following  
quarter sections.

<u>1/4</u>	<u>Section</u>	<u>Township</u>	<u>Range</u>	<u>Meridian</u>
<u>NW</u>	<u>19</u>	<u>19N</u>	<u>53E</u>	<u>MOB+M</u>

in EUREKA County, Nevada, on the 10 day of  
NOVEMBER, 2005.

RECORDER'S STAMP

Name and mailing address of locator is: DAVE C. MOUGH  
BOX 1937  
NEVADA CITY CA 95959

The Claim is approximately 1500 feet long and 600 feet wide, such that 20 feet are  
claimed in a SOUTH direction and 1480 feet in a NORTH direction from the  
(monument of location), at which the Notice of Location was posted, together with 300 feet on each side of  
the monument of location and center line of the Claim. The general course of the lode or vein is from the  
NORTH to the SOUTH direction.

The number, location and markings on each corner monument are as follows:


	<u>Location</u>	<u>Markings</u>	<u>Description</u>
No. 1:	<u>NW CORNER</u>	<u>SKETCH OF POSITION</u>	<u>2 IN x 2 IN WOOD POST</u>
No. 2:	<u>NE CORNER</u>	<u>SKETCH OF POSITION</u>	<u>2 IN x 2 IN WOOD POST</u>
No. 3:	<u>SE CORNER</u>	<u>SKETCH OF POSITION</u>	<u>2 IN x 2 IN WOOD POST</u>
No. 4:	<u>SW CORNER</u>	<u>SKETCH OF POSITION</u>	<u>2 IN x 2 IN WOOD POST</u>

As erected on the ground, each corner monument is marked as described above by  
SCRIBED METAL TAG

The work of location consisted of making a claim map as provided in NRS 517.040.

Dated this 27 day of NOVEMBER, 2005.

SIGNATURE OF LOCATOR:

By   
Owner,  
DAVE C. MOUGH  
Owner,

201985

BOOK 427 PAGE 245

BOOK 427 PAGE 246  
OFFICIAL RECORDS  
RECORDED AT THE REQUEST OF  
DAVID C. MOUGH  
2005 DEC -1 AM 8:59

CERTIFICATE OF LOCATION  
LODE MINING CLAIM

TO ALL WHOM IT MAY CONCERN:

EUREKA COUNTY, NEVADA  
M.N. REBALEATI, RECORDER  
FILE NO. FEES 20.50

201986

The undersigned hereby certifies that he has caused to be located the  
MTN 80Y-39 Lode Mining Claim in the following  
quarter sections

1/4	Section	Township	Range	Meridian
NW	19	19N	53E	MDBTM
SW				

in EUREKA County, Nevada, on the 10 day of  
NOVEMBER, 2005.

RECORDER'S STAMP

Name and mailing address of locator is:

DAVE C. MOUGH  
Box 1937  
NEVADA CITY CA 93959

The Claim is approximately 1500 feet long and 600 feet wide, such that 20 feet are  
claimed in a NORTH direction and 1480 feet in a SOUTH direction from the  
(monument of location), at which the Notice of Location was posted, together with 300 feet on each side of  
the monument of location and center line of the Claim. The general course of the lode or vein is from the  
NORTH to the SOUTH direction.

The number, location and markings on each corner monument are as follows:

	Location	Markings	Description
No. 1:	<u>NW CORNER</u>	<u>SKETCH OF POSITION</u>	<u>2IN x 2IN Wood Post</u>
No. 2:	<u>NE CORNER</u>	<u>SKETCH OF POSITION</u>	<u>2IN x 2IN Wood Post</u>
No. 3:	<u>SE CORNER</u>	<u>SKETCH OF POSITION</u>	<u>2IN x 2IN Wood Post</u>
No. 4:	<u>SW CORNER</u>	<u>SKETCH OF POSITION</u>	<u>2IN x 2IN Wood Post</u>

As erected on the ground, each corner monument is marked as described above by  
SCRIBED METAL TAG

The work of location consisted of making a claim map as provided in NRS 517.040.

Dated this 27 day of NOVEMBER, 2005.

SIGNATURE OF LOCATOR:

By DAVE C. MOUGH  
Owner,  
DAVE C. MOUGH  
Owner,

201986

CERTIFICATE OF LOCATION  
LODE MINING CLAIM

TO ALL WHOM IT MAY CONCERN:

The undersigned hereby certifies that he has caused to be located the  
MTN BOY - 40 Lode Mining Claim in the following  
quarter sections.

<u>1/4</u>	<u>Section</u>	<u>Township</u>	<u>Range</u>	<u>Meridian</u>
<u>NW</u>	<u>19</u>	<u>19N</u>	<u>53E</u>	<u>MDB+M</u>

in EUREKA County, Nevada, on the 16 day of  
NOVEMBER 2005.

RECORDER'S STAMP

Name and mailing address of locator is:

DAVE C. MOUGH  
Box 1937  
NEVADA CITY CA 95959

The Claim is approximately 1500 feet long and 600 feet wide, such that 20 feet are  
claimed in a SOUTH direction and 1480 feet in a NORTH direction from the  
(monument of location), at which the Notice of Location was posted, together with 300 feet on each side of  
the monument of location and center line of the Claim. The general course of the lode or vein is from the  
NORTH to the SOUTH direction.

The number, location and markings on each corner monument are as follows:


	<u>Location</u>	<u>Markings</u>	<u>Description</u>
No. 1:	<u>NW CORNER</u>	<u>SKETCH OF POSITION</u>	<u>2IN x 2IN Wood Post</u>
No. 2:	<u>NE CORNER</u>	<u>SKETCH OF POSITION</u>	<u>2IN x 2IN Wood Post</u>
No. 3:	<u>SE CORNER</u>	<u>SKETCH OF POSITION</u>	<u>2IN x 2IN Wood Post</u>
No. 4:	<u>SW CORNER</u>	<u>SKETCH OF POSITION</u>	<u>2IN x 2IN Wood Post</u>

As erected on the ground, each corner monument is marked as described above by  
SCRIBED METAL TAG

The work of location consisted of making a claim map as provided in NRS 517.040.

Dated this 27 day of NOVEMBER, 2005.

SIGNATURE OF LOCATOR:

By   
Owner,  
DAVE C. MOUGH  
Owner,

BOOK 427 PAGE 247  
OFFICIAL RECORDS  
RECORDED AT THE REQUEST OF  
DAVID C. MOUGH  
2005 DEC -1 AM 8:59

EUREKA COUNTY, NEVADA  
M.N. REBALEATI, RECORDER  
FILE NO. FEES 20.50

201987

201987

BOOK 427 PAGE 248  
OFFICIAL RECORDS  
RECORDED AT THE REQUEST OF  
DAVID C MOUGH  
2005 DEC -1 AM 8:59

CERTIFICATE OF LOCATION  
LODE MINING CLAIM

TO ALL WHOM IT MAY CONCERN:

The undersigned hereby certifies that he has caused to be located the  
MTN BOY-41 Lode Mining Claim in the following  
quarter sections.

<u>1/4</u>	<u>Section</u>	<u>Township</u>	<u>Range</u>	<u>Meridian</u>
<u>NW</u>	<u>19</u>	<u>19N</u>	<u>53E</u>	<u>MDBTM</u>
<u>SW</u>				

in EUREKA County, Nevada, on the 10 day of  
NOVEMBER, 2005.

RECORDER'S STAMP

Name and mailing address of locator is:

DAVE C. MOUGH

Box 1937

NEVADA CITY CA 95959

The Claim is approximately 1500 feet long and 600 feet wide, such that 20 feet are  
claimed in a NORTH direction and 1480 feet in a SOUTH direction from the  
(monument of location), at which the Notice of Location was posted, together with 300 feet on each side of  
the monument of location and center line of the Claim. The general course of the lode or vein is from the  
\_\_\_\_\_ to the \_\_\_\_\_ direction.

The number, location and markings on each corner monument are as follows:

	<u>Location</u>	<u>Markings</u>	<u>Description</u>
No. 1:	<u>NW CORNER</u>	<u>SKETCH OF POSITION</u>	<u>2 IN x 2 IN Wood Post</u>
No. 2:	<u>NE CORNER</u>	<u>SKETCH OF POSITION</u>	<u>2 IN x 2 IN Wood Post</u>
No. 3:	<u>SE CORNER</u>	<u>SKETCH OF POSITION</u>	<u>2 IN x 2 IN Wood Post</u>
No. 4:	<u>SW CORNER</u>	<u>SKETCH OF POSITION</u>	<u>2 IN x 2 IN Wood Post</u>

As erected on the ground, each corner monument is marked as described above by  
SCRIBED METAL TAG

The work of location consisted of making a claim map as provided in NRS 517.040.

Dated this 27 day of NOVEMBER, 2005.

SIGNATURE OF LOCATOR:

By [Signature]  
Owner,

DAVE C. MOUGH

Owner,

201988

BOOK 427 PAGE 248

CERTIFICATE OF LOCATION  
LODE MINING CLAIM

TO ALL WHOM IT MAY CONCERN:

The undersigned hereby certifies that he has caused to be located the  
MTN BOY-42 Lode Mining Claim in the following  
quarter sections

<u>1/4</u>	<u>Section</u>	<u>Township</u>	<u>Range</u>	<u>Meridian</u>
<u>NE</u>	<u>24</u>	<u>19N</u>	<u>52E</u>	<u>MOB+M</u>

in EUREKA County, Nevada, on the 5 day of  
SEPTEMBER 2005.

RECORDER'S STAMP

Name and mailing address of locator is:

DAVE C. MOUGH  
Box 1937  
NEVADA CITY CA 95959

The Claim is approximately 1500 feet long and 600 feet wide, such that 20 feet are  
claimed in a NORTH direction and 1480 feet in a SOUTH direction from the  
(monument of location), at which the Notice of Location was posted, together with 300 feet on each side of  
the monument of location and center line of the Claim. The general course of the lode or vein is from the  
NORTH to the SOUTH direction.

The number, location and markings on each corner monument are as follows:

	<u>Location</u>	<u>Markings</u>	<u>Description</u>
No. 1:	<u>NW CORNER</u>	<u>SKETCH OF POSITION</u>	<u>2IN x 2IN Wood Post</u>
No. 2:	<u>NE CORNER</u>	<u>SKETCH OF POSITION</u>	<u>2IN x 2IN Wood Post</u>
No. 3:	<u>SE CORNER</u>	<u>SKETCH OF POSITION</u>	<u>2IN x 2IN Wood Post</u>
No. 4:	<u>SW CORNER</u>	<u>SKETCH OF POSITION</u>	<u>2IN x 2IN Wood Post</u>

As erected on the ground, each corner monument is marked as described above by  
SCRIBED METAL TAG

The work of location consisted of making a claim map as provided in NRS 517.040.

Dated this 27 day of NOVEMBER, 2005.

SIGNATURE OF LOCATOR:

By DAVE C. MOUGH  
Owner,  
DAVE C. MOUGH  
Owner,

BOOK 427 PAGE 249  
OFFICIAL RECORDS  
RECORDED AT THE REQUEST OF  
DAVID C. MOUGH  
2005 DEC -1 AM 8:59

EUREKA COUNTY, NEVADA  
M.N. REBALEATI, RECORDER  
FILE NO. 201989 FEES 20.50

201989

BOOK 427 PAGE 250  
OFFICIAL RECORDS  
RECORDED AT THE REQUEST OF  
DAVID C MOUGH  
2005 DEC -1 AM 8:59

CERTIFICATE OF LOCATION  
LODE MINING CLAIM

TO ALL WHOM IT MAY CONCERN:

EUREKA COUNTY, NEVADA  
M.N. REBALEATI, RECORDER  
FILE NO. FEES 20.50

The undersigned hereby certifies that he has caused to be located the  
MTN BOY - 43 Lode Mining Claim in the following  
quarter sections

201990

1/4	Section	Township	Range	Meridian
NE	24	19N	52E	MOB+M

in EUREKA County, Nevada, on the 5 day of  
SEPTEMBER 2005.

RECORDER'S STAMP

Name and mailing address of locator is:

DAVE C. MOUGH  
Box 1937  
NEVADA CITY CA 95959

The Claim is approximately 1500 feet long and 600 feet wide, such that 20 feet are  
claimed in a NORTH direction and 1480 feet in a SOUTH direction from the  
(monument of location), at which the Notice of Location was posted, together with 300 feet on each side of  
the monument of location and center line of the Claim. The general course of the lode or vein is from the  
\_\_\_\_\_ to the \_\_\_\_\_ direction.

The number, location and markings on each corner monument are as follows:

	Location	Markings	Description
No. 1:	<u>NW CORNER</u>	<u>SKETCH OF POSITION</u>	<u>2IN x 2IN Wood Post</u>
No. 2:	<u>NE CORNER</u>	<u>SKETCH OF POSITION</u>	<u>2IN x 2IN Wood Post</u>
No. 3:	<u>SE CORNER</u>	<u>SKETCH OF POSITION</u>	<u>2IN x 2IN Wood Post</u>
No. 4:	<u>SW CORNER</u>	<u>SKETCH OF POSITION</u>	<u>2IN x 2IN Wood Post</u>

As erected on the ground, each corner monument is marked as described above by  
SCRIBED METAL TAG

The work of location consisted of making a claim map as provided in NRS 517.040.

Dated this 27 day of NOVEMBER, 2005.

SIGNATURE OF LOCATOR:

By [Signature]  
Owner,  
DAVE C. MOUGH  
Owner,

201990



BOOK 427 PAGE 251  
OFFICIAL RECORDS  
RECORDED AT THE REQUEST OF  
DAVID C. MOUGH

2005 DEC -1 AM 8:59

EUREKA COUNTY, NEVADA  
M.H. REBALEATI, RECORDER  
FILE NO. FEES 20.50

**CERTIFICATE OF LOCATION  
LODE MINING CLAIM**

TO ALL WHOM IT MAY CONCERN:

The undersigned hereby certifies that he has caused to be located the  
MTN BOY - 44 Lode Mining Claim in the following  
quarter sections

<u>1/4</u>	<u>Section</u>	<u>Township</u>	<u>Range</u>	<u>Meridian</u>
<u>NE</u>	<u>24</u>	<u>19N</u>	<u>52E</u>	<u>MDB+M</u>

**201991**

in EUREKA County, Nevada, on the 5 day of  
SEPTEMBER 2005

RECORDER'S STAMP

Name and mailing address of locator is:

DAVE C. MOUGH  
Box 1937  
NEVADA CITY CA 95959

The Claim is approximately 1500 feet long and 600 feet wide, such that 20 feet are  
claimed in a NORTH direction and 1480 feet in a SOUTH direction from the  
(monument of location), at which the Notice of Location was posted, together with 300 feet on each side of  
the monument of location and center line of the Claim. The general course of the lode or vein is from the  
NORTH to the SOUTH direction.

The number, location and markings on each corner monument are as follows:

<u>Location</u>	<u>Markings</u>	<u>Description</u>
No. 1: <u>NW CORNER</u>	<u>SKETCH OF POSITION</u>	<u>2IN x 2IN Wood Post</u>
No. 2: <u>NE CORNER</u>	<u>SKETCH OF POSITION</u>	<u>2IN x 2IN Wood Post</u>
No. 3: <u>SE CORNER</u>	<u>SKETCH OF POSITION</u>	<u>2IN x 2IN Wood Post</u>
No. 4: <u>SW CORNER</u>	<u>SKETCH OF POSITION</u>	<u>2IN x 2IN Wood Post</u>

As erected on the ground, each corner monument is marked as described above by  
SCRIBED METAL TAG

The work of location consisted of making a claim map as provided in NRS 517.040.

Dated this 27 day of NOVEMBER, 2005.

SIGNATURE OF LOCATOR:

By [Signature]  
Owner,  
DAVE C. MOUGH  
Owner,

**201991**

BOOK 427 PAGE 251

CERTIFICATE OF LOCATION  
LODE MINING CLAIM

TO ALL WHOM IT MAY CONCERN:

The undersigned hereby certifies that he has caused to be located the  
MTN BOY - 45 Lode Mining Claim in the following  
quarter sections

<u>1/4</u>	<u>Section</u>	<u>Township</u>	<u>Range</u>	<u>Meridian</u>
<u>SW</u>	<u>10</u>	<u>19N</u>	<u>53E</u>	<u>MOB+M</u>
<u>NW</u>	<u>19</u>			

in EUREKA County, Nevada, on the 5 day of  
SEPTEMBER 2005

RECORDER'S STAMP

Name and mailing address of locator is:

DAVE C. MOUGH  
Box 1937  
NEVADA CITY CA 95959

The Claim is approximately 1500 feet long and 600 feet wide, such that 20 feet are  
claimed in a SOUTH direction and 1480 feet in a NORTH direction from the  
(monument of location), at which the Notice of Location was posted, together with 300 feet on each side of  
the monument of location and center line of the Claim. The general course of the lode or vein is from the  
NORTH to the SOUTH direction.

The number, location and markings on each corner monument are as follows:

<u>Location</u>	<u>Markings</u>	<u>Description</u>
No. 1: <u>NW CORNER</u>	<u>SKETCH OF POSITION</u>	<u>2 IN x 2 IN Wood Post</u>
No. 2: <u>NE CORNER</u>	<u>SKETCH OF POSITION</u>	<u>2 IN x 2 IN Wood Post</u>
No. 3: <u>SE CORNER</u>	<u>SKETCH OF POSITION</u>	<u>2 IN x 2 IN Wood Post</u>
No. 4: <u>SW CORNER</u>	<u>SKETCH OF POSITION</u>	<u>2 IN x 2 IN Wood Post</u>

As erected on the ground, each corner monument is marked as described above by  
SCRIBED METAL TAG

The work of location consisted of making a claim map as provided in NRS 517.040.

Dated this 27 day of NOVEMBER, 2005.

SIGNATURE OF LOCATOR:

By [Signature]  
Owner,  
DAVE C. MOUGH  
Owner,

BOOK 427 PAGE 252  
OFFICIAL RECORDS  
RECORDED AT THE REQUEST OF  
DAVID C MOUGH  
2005 DEC -1 AM 8:59

EUREKA COUNTY, NEVADA  
M.N. REBALEATI, RECORDER  
FILE NO. FEES 20.50

201992

201992

BOOK 427 PAGE 252

CERTIFICATE OF LOCATION  
LODE MINING CLAIM

BOOK 427 PAGE 253  
OFFICIAL RECORDS  
RECORDED AT THE REQUEST OF  
DAVID C. MOUGH  
2005 DEC -1 AM 8:59

EUREKA COUNTY, NEVADA  
M.N. REBALEATI, RECORDER  
FILE NO. FEES 20.50

TO ALL WHOM IT MAY CONCERN:

The undersigned hereby certifies that he has caused to be located the  
MTN BOY - 46 Lode Mining Claim in the following  
quarter sections

<u>1/4</u>	<u>Section</u>	<u>Township</u>	<u>Range</u>	<u>Meridian</u>
<u>SW</u>	<u>18</u>	<u>19N</u>	<u>53E</u>	<u>MDB+M</u>
<u>NW</u>	<u>19</u>			

201993

in EUREKA County, Nevada, on the 5 day of  
SEPTEMBER 2005.

RECORDER'S STAMP

Name and mailing address of locator is:

DAVE C. MOUGH  
Box 1937  
NEVADA CITY CA 95959

The Claim is approximately 1500 feet long and 600 feet wide, such that 20 feet are claimed in a SOUTH direction and 1480 feet in a NORTH direction from the (monument of location), at which the Notice of Location was posted, together with 300 feet on each side of the monument of location and center line of the Claim. The general course of the lode or vein is from the NORTH to the SOUTH direction.

The number, location and markings on each corner monument are as follows:

<u>Location</u>	<u>Markings</u>	<u>Description</u>
No. 1: <u>NW CORNER</u>	<u>SKETCH OF POSITION</u>	<u>2 IN x 2 IN Wood Post</u>
No. 2: <u>NE CORNER</u>	<u>SKETCH OF POSITION</u>	<u>2 IN x 2 IN Wood Post</u>
No. 3: <u>SE CORNER</u>	<u>SKETCH OF POSITION</u>	<u>2 IN x 2 IN Wood Post</u>
No. 4: <u>SW CORNER</u>	<u>SKETCH OF POSITION</u>	<u>2 IN x 2 IN Wood Post</u>

As erected on the ground, each corner monument is marked as described above by  
SCRIBED METAL TAG

The work of location consisted of making a claim map as provided in NRS 517.040.

Dated this 27 day of NOVEMBER, 2005.

SIGNATURE OF LOCATOR:

By [Signature]  
Owner,  
DAVE C. MOUGH  
Owner,

201993

BOOK 427 PAGE 253

BOOK 427 PAGE 254  
OFFICIAL RECORDS  
RECORDED AT THE REQUEST OF  
DAVID C MOUGH  
2005 DEC -1 AM 8:59

CERTIFICATE OF LOCATION  
LODE MINING CLAIM

TO ALL WHOM IT MAY CONCERN:

EUREKA COUNTY, NEVADA  
M.N. REBALEATI, RECORDER  
FILE NO. FEES 20.50

The undersigned hereby certifies that he has caused to be located the  
MTN BOY - 47 Lode Mining Claim in the following  
quarter sections

<u>1/4</u>	<u>Section</u>	<u>Township</u>	<u>Range</u>	<u>Meridian</u>
<u>SW</u>	<u>18</u>	<u>19N</u>	<u>53E</u>	<u>MDB+M</u>
<u>NW</u>	<u>19</u>			

**201994**

in EUREKA County, Nevada, on the 5 day of  
SEPTEMBER 2005.

RECORDER'S STAMP

Name and mailing address of locator is:

DAVE C. MOUGH  
Box 1937  
NEVADA CITY CA 95959

The Claim is approximately 1500 feet long and 600 feet wide, such that 20 feet are  
claimed in a SOUTH direction and 1490 feet in a NORTH direction from the  
(monument of location), at which the Notice of Location was posted, together with 300 feet on each side of  
the monument of location and center line of the Claim. The general course of the lode or vein is from the  
NORTH to the SOUTH direction.

The number, location and markings on each corner monument are as follows:


	<u>Location</u>	<u>Markings</u>	<u>Description</u>
No. 1:	<u>NW CORNER</u>	<u>SKETCH OF POSITION</u>	<u>2 IN x 2 IN Wood Post</u>
No. 2:	<u>NE CORNER</u>	<u>SKETCH OF POSITION</u>	<u>2 IN x 2 IN Wood Post</u>
No. 3:	<u>SE CORNER</u>	<u>SKETCH OF POSITION</u>	<u>2 IN x 2 IN Wood Post</u>
No. 4:	<u>SW CORNER</u>	<u>SKETCH OF POSITION</u>	<u>2 IN x 2 IN Wood Post</u>

As erected on the ground, each corner monument is marked as described above by  
SCRIBED METAL TAG

The work of location consisted of making a claim map as provided in NRS 517.040.

Dated this 27 day of NOVEMBER, 2005.

SIGNATURE OF LOCATOR:

By   
Owner,  
DAVE C. MOUGH  
Owner,

**201994**

BOOK 427 PAGE 254

2005 DEC -1 AM 9:00

EUREKA COUNTY, NEVADA  
M.N. REBALEATI, RECORDER  
FILE NO. FEES 20.50

CERTIFICATE OF LOCATION  
LODE MINING CLAIM

TO ALL WHOM IT MAY CONCERN:

The undersigned hereby certifies that he has caused to be located the  
MTN BOY - 48 Lode Mining Claim in the following  
quarter sections

<u>1/4</u>	<u>Section</u>	<u>Township</u>	<u>Range</u>	<u>Meridian</u>
<u>SW</u>	<u>18</u>	<u>19N</u>	<u>53E</u>	<u>MDB+M</u>
<u>NW</u>	<u>19</u>			

in EUREKA County, Nevada, on the 5 day of  
SEPTEMBER, 2005.

RECORDER'S STAMP

Name and mailing address of locator is:

DAVE C. MOUGH  
Box 1937  
NEVADA CITY CA 95959

The Claim is approximately 1500 feet long and 600 feet wide, such that 20 feet are  
claimed in a SOUTH direction and 1480 feet in a NORTH direction from the  
(monument of location), at which the Notice of Location was posted, together with 300 feet on each side of  
the monument of location and center line of the Claim. The general course of the lode or vein is from the  
NORTH to the SOUTH direction.

The number, location and markings on each corner monument are as follows:

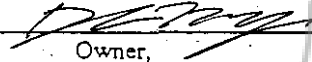
<u>Location</u>	<u>Markings</u>	<u>Description</u>
No. 1: <u>NW CORNER</u>	<u>SKETCH OF POSITION</u>	<u>2IN x 2IN Wood Post</u>
No. 2: <u>NE CORNER</u>	<u>SKETCH OF POSITION</u>	<u>2IN x 2IN Wood Post</u>
No. 3: <u>SE CORNER</u>	<u>SKETCH OF POSITION</u>	<u>2IN x 2IN Wood Post</u>
No. 4: <u>SW CORNER</u>	<u>SKETCH OF POSITION</u>	<u>2IN x 2IN Wood Post</u>

As erected on the ground, each corner monument is marked as described above by  
SCRIBED METAL TAG

The work of location consisted of making a claim map as provided in NRS 517.040.

Dated this 27 day of NOVEMBER, 2005.

SIGNATURE OF LOCATOR:

By   
Owner,  
DAVE C. MOUGH  
Owner,

201995

CERTIFICATE OF LOCATION  
LODE MINING CLAIM

BOOK 427 PAGE 256  
OFFICIAL RECORDS  
RECORDED AT THE REQUEST OF  
DAVID C MOUGH  
2005 DEC -1 AM 9:00

EUREKA COUNTY, NEVADA  
M.N. REBAL EAT. RECORDER  
FILE NO. FEES 20.50

TO ALL WHOM IT MAY CONCERN:

The undersigned hereby certifies that he has caused to be located the  
MTN BOY - 49 Lode Mining Claim in the following  
quarter sections

<u>1/4</u>	<u>Section</u>	<u>Township</u>	<u>Range</u>	<u>Meridian</u>
<u>SW</u>	<u>18</u>	<u>19N</u>	<u>53E</u>	<u>MDB+M</u>

201996

in EUREKA County, Nevada, on the 26 day of  
SEPTEMBER 2005.

RECORDER'S STAMP

Name and mailing address of locator is:

DAVE C. MOUGH  
Box 1937  
NEVADA CITY CA 95959

The Claim is approximately 1500 feet long and 600 feet wide, such that 20 feet are  
claimed in a NORTH direction and 1480 feet in a SOUTH direction from the  
(monument of location), at which the Notice of Location was posted, together with 300 feet on each side of  
the monument of location and center line of the Claim. The general course of the lode or vein is from the  
NORTH to the SOUTH direction.

The number, location and markings on each corner monument are as follows:

	<u>Location</u>	<u>Markings</u>	<u>Description</u>
No. 1:	<u>NW CORNER</u>	<u>SKETCH OF POSITION</u>	<u>2 IN x 2 IN Wood Post</u>
No. 2:	<u>NE CORNER</u>	<u>SKETCH OF POSITION</u>	<u>2 IN x 2 IN Wood Post</u>
No. 3:	<u>SE CORNER</u>	<u>SKETCH OF POSITION</u>	<u>2 IN x 2 IN Wood Post</u>
No. 4:	<u>SW CORNER</u>	<u>SKETCH OF POSITION</u>	<u>2 IN x 2 IN Wood Post</u>

As erected on the ground, each corner monument is marked as described above by  
SCRIBED METAL TAG

The work of location consisted of making a claim map as provided in NRS 517.040.

Dated this 27 day of NOVEMBER, 2005.

SIGNATURE OF LOCATOR:

By [Signature]  
Owner,  
DAVE C. MOUGH  
Owner,

201996

BOOK 427 PAGE 256

CERTIFICATE OF LOCATION  
LODE MINING CLAIM

BOOK 427 PAGE 257  
OFFICIAL RECORDS  
RECORDED AT THE REQUEST OF  
DAVID C MOUGH  
2005 DEC -1 AM 9:00

EUREKA COUNTY, NEVADA  
M.N. REBALEATI, RECORDER  
FILE NO. FEES 20.50

201997

TO ALL WHOM IT MAY CONCERN:

The undersigned hereby certifies that he has caused to be located the  
MTN BOY - 50 Lode Mining Claim in the following  
quarter sections

<u>1/4</u>	<u>Section</u>	<u>Township</u>	<u>Range</u>	<u>Meridian</u>
<u>SW</u>	<u>18</u>	<u>19N</u>	<u>53E</u>	<u>MOB+M</u>
<u>NW</u>				

in EUREKA County, Nevada, on the 26 day of  
SEPTEMBER 2005.

RECORDER'S STAMP

Name and mailing address of locator is:

DAVE C. MOUGH  
Box 1937  
NEVADA CITY CA 95959

The Claim is approximately 1500 feet long and 600 feet wide, such that 20 feet are  
claimed in a SOUTH direction and 1480 feet in a NORTH direction from the  
(monument of location), at which the Notice of Location was posted, together with 300 feet on each side of  
the monument of location and center line of the Claim. The general course of the lode or vein is from the  
NORTH to the SOUTH direction.

The number, location and markings on each corner monument are as follows:

<u>Location</u>	<u>Markings</u>	<u>Description</u>
No. 1: <u>NW CORNER</u>	<u>SKETCH OF POSITION</u>	<u>2 IN x 2 IN Wood Post</u>
No. 2: <u>NE CORNER</u>	<u>SKETCH OF POSITION</u>	<u>2 IN x 2 IN Wood Post</u>
No. 3: <u>SE CORNER</u>	<u>SKETCH OF POSITION</u>	<u>2 IN x 2 IN Wood Post</u>
No. 4: <u>SW CORNER</u>	<u>SKETCH OF POSITION</u>	<u>2 IN x 2 IN Wood Post</u>

As erected on the ground, each corner monument is marked as described above by  
SCRIBED METAL TAG

The work of location consisted of making a claim map as provided in NRS 517.040.

Dated this 27 day of NOVEMBER, 2005.

SIGNATURE OF LOCATOR:

By [Signature]  
Owner,  
DAVE C. MOUGH  
Owner,

201997

BOOK 427 PAGE 257



BOOK 427 PAGE 258  
OFFICIAL RECORDS  
RECORDED AT THE REQUEST OF  
DAVID C. MOUGH  
2005 DEC -1 AM 9:00

CERTIFICATE OF LOCATION  
LODE MINING CLAIM

TO ALL WHOM IT MAY CONCERN:

The undersigned hereby certifies that he has caused to be located the  
MTN BOY - 51 Lode Mining Claim in the following  
quarter sections

1/4	Section	Township	Range	Meridian
NW	18	19N	53E	MDBTM
SW				

in EUREKA County, Nevada, on the 26 day of  
SEPTEMBER 2005.

RECORDER'S STAMP

Name and mailing address of locator is:

DAVE C. MOUGH  
Box 1937  
NEVADA CITY CA 95959

The Claim is approximately 1500 feet long and 600 feet wide, such that 20 feet are  
claimed in a NORTH direction and 1480 feet in a SOUTH direction from the  
(monument of location), at which the Notice of Location was posted, together with 300 feet on each side of  
the monument of location and center line of the Claim. The general course of the lode or vein is from the  
NORTH to the SOUTH direction.

The number, location and markings on each corner monument are as follows:

	Location	Markings	Description
No. 1:	<u>NW CORNER</u>	<u>SKETCH OF POSITION</u>	<u>2 IN x 2 IN Wood Post</u>
No. 2:	<u>NE CORNER</u>	<u>SKETCH OF POSITION</u>	<u>2 IN x 2 IN Wood Post</u>
No. 3:	<u>SE CORNER</u>	<u>SKETCH OF POSITION</u>	<u>2 IN x 2 IN Wood Post</u>
No. 4:	<u>SW CORNER</u>	<u>SKETCH OF POSITION</u>	<u>2 IN x 2 IN Wood Post</u>

As erected on the ground, each corner monument is marked as described above by  
SCRIBED METAL TAG

The work of location consisted of making a claim map as provided in NRS 517.040.

Dated this 27 day of NOVEMBER, 2005.

SIGNATURE OF LOCATOR:

By DAVE C. MOUGH  
Owner,  
DAVE C. MOUGH  
Owner,

201998

BOOK 427 PAGE 258

BOOK 427 PAGE 259  
OFFICIAL RECORDS  
RECORDED AT THE REQUEST OF  
DAVID C MOUGH  
2005 DEC -1 AM 9:00

CERTIFICATE OF LOCATION  
LODE MINING CLAIM

TO ALL WHOM IT MAY CONCERN:

EUREKA COUNTY, NEVADA  
M.N. REBALEATI, RECORDER  
FILE NO. FEES 20.50

The undersigned hereby certifies that he has caused to be located the  
MTN BOY-52 Lode Mining Claim in the following  
quarter sections.

<u>1/4</u>	<u>Section</u>	<u>Township</u>	<u>Range</u>	<u>Meridian</u>
<u>NW</u>	<u>18</u>	<u>19N</u>	<u>53</u>	<u>MOB+M</u>
<u>SW</u>				

201999

in EUREKA County, Nevada, on the 26 day of  
SEPTEMBER, 2005.

RECORDER'S STAMP

Name and mailing address of locator is:

DAVE C. MOUGH  
Box 1937  
NEVADA CITY CA 95959

The Claim is approximately 1500 feet long and 600 feet wide, such that 20 feet are  
claimed in a SOUTH direction and 1480 feet in a NORTH direction from the  
(monument of location), at which the Notice of Location was posted, together with 300 feet on each side of  
the monument of location and center line of the Claim. The general course of the lode or vein is from the  
NORTH to the SOUTH direction.

The number, location and markings on each corner monument are as follows:

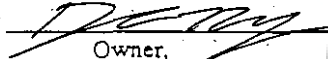
	<u>Location</u>	<u>Markings</u>	<u>Description</u>
No. 1:	<u>NW CORNER</u>	<u>SKETCH OF POSITION</u>	<u>2IN x 2IN Wood Post</u>
No. 2:	<u>NE CORNER</u>	<u>SKETCH OF POSITION</u>	<u>2IN x 2IN Wood Post</u>
No. 3:	<u>SE CORNER</u>	<u>SKETCH OF POSITION</u>	<u>2IN x 2IN Wood Post</u>
No. 4:	<u>SW CORNER</u>	<u>SKETCH OF POSITION</u>	<u>2IN x 2IN Wood Post</u>

As erected on the ground, each corner monument is marked as described above by  
SCRIBED METAL TAG

The work of location consisted of making a claim map as provided in NRS 517.040.

Dated this 27 day of NOVEMBER, 2005.

SIGNATURE OF LOCATOR:

By   
Owner,  
DAVE C. MOUGH  
Owner,

201999

BOOK 427 PAGE 260  
OFFICIAL RECORDS  
RECORDED AT THE REQUEST OF  
DAVID C MOUGH  
2005 DEC -1 AM 9:00

CERTIFICATE OF LOCATION  
LODE MINING CLAIM

TO ALL WHOM IT MAY CONCERN:

EUREKA COUNTY, NEVADA  
M.N. REBALEATI, RECORDER  
FILE NO. FEES 20.50

The undersigned hereby certifies that he has caused to be located the  
MTN BOY - 53 Lode Mining Claim in the following  
quarter sections.

202000

<u>1/4</u>	<u>Section</u>	<u>Township</u>	<u>Range</u>	<u>Meridian</u>
<u>SW</u>	<u>18</u>	<u>19N</u>	<u>53E</u>	<u>MOB+M</u>

in EUREKA County, Nevada, on the 26 day of  
SEPTEMBER 2005.

RECORDER'S STAMP

Name and mailing address of locator is:

DAVE C. MOUGH  
Box 1937  
NEVADA CITY CA 95959

The Claim is approximately 1500 feet long and 600 feet wide, such that 20 feet are  
claimed in a NORTH direction and 1480 feet in a SOUTH direction from the  
(monument of location), at which the Notice of Location was posted, together with 300 feet on each side of  
the monument of location and center line of the Claim. The general course of the lode or vein is from the  
NORTH to the SOUTH direction.

The number, location and markings on each corner monument are as follows:

	<u>Location</u>	<u>Markings</u>	<u>Description</u>
No. 1:	<u>NW CORNER</u>	<u>SKETCH OF POSITION</u>	<u>2IN x 2IN Wood Post</u>
No. 2:	<u>NE CORNER</u>	<u>SKETCH OF POSITION</u>	<u>2IN x 2IN Wood Post</u>
No. 3:	<u>SE CORNER</u>	<u>SKETCH OF POSITION</u>	<u>2IN x 2IN Wood Post</u>
No. 4:	<u>SW CORNER</u>	<u>SKETCH OF POSITION</u>	<u>2IN x 2IN Wood Post</u>

As erected on the ground, each corner monument is marked as described above by  
SCRIBED METAL TAG

The work of location consisted of making a claim map as provided in NRS 517.040.

Dated this 27 day of NOVEMBER, 2005.

SIGNATURE OF LOCATOR:

By [Signature]  
Owner,  
DAVE C. MOUGH  
Owner,

202000

BOOK 427 PAGE 260

BOOK 427 PAGE 261  
OFFICIAL RECORDS  
RECORDED AT THE REQUEST OF  
DAVID C. MOUGH  
2005 DEC -1 AM 9:00

CERTIFICATE OF LOCATION  
LODE MINING CLAIM

TO ALL WHOM IT MAY CONCERN:

The undersigned hereby certifies that he has caused to be located the  
MTN BOY - 54 Lode Mining Claim in the following  
quarter sections

<u>1/4</u>	<u>Section</u>	<u>Township</u>	<u>Range</u>	<u>Meridian</u>
<u>NW</u>	<u>18</u>	<u>19N</u>	<u>53E</u>	<u>MDBTM</u>
<u>SW</u>				

in EUREKA County, Nevada, on the 26 day of  
SEPTEMBER 2005.

RECORDER'S STAMP

Name and mailing address of locator is:

DAVE C. MOUGH  
Box 1937  
NEVADA CITY CA 95959

The Claim is approximately 1500 feet long and 600 feet wide, such that 20 feet are  
claimed in a SOUTH direction and 1480 feet in a NORTH direction from the  
(monument of location), at which the Notice of Location was posted, together with 300 feet on each side of  
the monument of location and center line of the Claim. The general course of the lode or vein is from the  
SOUTH to the NORTH direction.

The number, location and markings on each corner monument are as follows:

	<u>Location</u>	<u>Markings</u>	<u>Description</u>
No. 1:	<u>NW CORNER</u>	<u>SKETCH OF POSITION</u>	<u>2 IN x 2 IN Wood Post</u>
No. 2:	<u>NE CORNER</u>	<u>SKETCH OF POSITION</u>	<u>2 IN x 2 IN Wood Post</u>
No. 3:	<u>SE CORNER</u>	<u>SKETCH OF POSITION</u>	<u>2 IN x 2 IN Wood Post</u>
No. 4:	<u>SW CORNER</u>	<u>SKETCH OF POSITION</u>	<u>2 IN x 2 IN Wood Post</u>

As erected on the ground, each corner monument is marked as described above by  
SCRIBED METAL TAG

The work of location consisted of making a claim map as provided in NRS 517.040.

Dated this 27 day of NOVEMBER, 2005.

SIGNATURE OF LOCATOR:

By [Signature]  
Owner,  
DAVE C. MOUGH  
Owner,

202001

BOOK 427 PAGE 262  
OFFICIAL RECORDS  
RECORDED AT THE REQUEST OF  
DAVID C MOUGH  
2005 DEC -1 AM 9:00

CERTIFICATE OF LOCATION  
LODE MINING CLAIM

TO ALL WHOM IT MAY CONCERN:

The undersigned hereby certifies that he has caused to be located the  
MTN BOY - 55 Lode Mining Claim in the following  
quarter sections.

<u>1/4</u>	<u>Section</u>	<u>Township</u>	<u>Range</u>	<u>Meridian</u>
<u>SW</u>	<u>18</u>	<u>19N</u>	<u>53E</u>	<u>MDBTM</u>

in EUREKA County, Nevada, on the 26 day of  
SEPTEMBER, 2005.

RECORDER'S STAMP

Name and mailing address of locator is:

DAVE C. MOUGH  
Box 1937  
NEVADA CITY CA 95959

The Claim is approximately 1500 feet long and 600 feet wide, such that 20 feet are  
claimed in a NORTH direction and 1480 feet in a SOUTH direction from the  
(monument of location), at which the Notice of Location was posted, together with 300 feet on each side of  
the monument of location and center line of the Claim. The general course of the lode or vein is from the  
NORTH to the SOUTH direction.

The number, location and markings on each corner monument are as follows:

	<u>Location</u>	<u>Markings</u>	<u>Description</u>
No. 1:	<u>NW CORNER</u>	<u>SKETCH OF POSITION</u>	<u>2IN x 2IN Wood Post</u>
No. 2:	<u>NE CORNER</u>	<u>SKETCH OF POSITION</u>	<u>2IN x 2IN Wood Post</u>
No. 3:	<u>SE CORNER</u>	<u>SKETCH OF POSITION</u>	<u>2IN x 2IN Wood Post</u>
No. 4:	<u>SW CORNER</u>	<u>SKETCH OF POSITION</u>	<u>2IN x 2IN Wood Post</u>

As erected on the ground, each corner monument is marked as described above by  
SCRIBED METAL TAG

The work of location consisted of making a claim map as provided in NRS 517.040.

Dated this 27 day of NOVEMBER, 2005.

SIGNATURE OF LOCATOR:

By [Signature]  
Owner,  
DAVE C. MOUGH  
Owner,

202002

BOOK 427 PAGE 263  
OFFICIAL RECORDS  
RECORDED AT THE REQUEST OF  
DAVID C. MOUGH  
2005 DEC -1 AM 9:00

CERTIFICATE OF LOCATION  
LODE MINING CLAIM

TO ALL WHOM IT MAY CONCERN:

The undersigned hereby certifies that he has caused to be located the  
MTN BOY - 56 Lode Mining Claim in the following  
quarter sections

1/4	Section	Township	Range	Meridian
NW	18	19N	53	MDBTM
SW				

in EUREKA County, Nevada, on the 26 day of  
SEPTEMBER 2005.

RECORDER'S STAMP

Name and mailing address of locator is:

DAVE C. MOUGH  
Box 1937  
NEVADA CITY CA 95959

The Claim is approximately 1500 feet long and 600 feet wide, such that 20 feet are  
claimed in a SOUTH direction and 1480 feet in a NORTH direction from the  
(monument of location), at which the Notice of Location was posted, together with 300 feet on each side of  
the monument of location and center line of the Claim. The general course of the lode or vein is from the  
NORTH to the SOUTH direction.

The number, location and markings on each corner monument are as follows:

	Location	Markings	Description
No. 1:	<u>NW CORNER</u>	<u>SKETCH OF POSITION</u>	<u>2 IN x 2 IN Wood Post</u>
No. 2:	<u>NE CORNER</u>	<u>SKETCH OF POSITION</u>	<u>2 IN x 2 IN Wood Post</u>
No. 3:	<u>SE CORNER</u>	<u>SKETCH OF POSITION</u>	<u>2 IN x 2 IN Wood Post</u>
No. 4:	<u>SW CORNER</u>	<u>SKETCH OF POSITION</u>	<u>2 IN x 2 IN Wood Post</u>

As erected on the ground, each corner monument is marked as described above by  
SCRIBED METAL TAG

The work of location consisted of making a claim map as provided in NRS 517.040.

Dated this 27 day of NOVEMBER, 2005.

SIGNATURE OF LOCATOR:

By [Signature]  
Owner,  
DAVE C. MOUGH  
Owner,

202003

BOOK 427 PAGE 263

BOOK 427 PAGE 264  
OFFICIAL RECORDS  
RECORDED AT THE REQUEST OF  
DAVID C. MOUGH  
2005 DEC -1 AM 9:00

CERTIFICATE OF LOCATION  
LODE MINING CLAIM

TO ALL WHOM IT MAY CONCERN:

EUREKA COUNTY, NEVADA  
M.N. REBALEATI, RECORDER  
FILE NO. FEES 20.50

202004

The undersigned hereby certifies that he has caused to be located the  
MTN BOY - 57 Lode Mining Claim in the following  
quarter sections

1/4	Section	Township	Range	Meridian
<u>SE</u>	<u>24</u>	<u>19N</u>	<u>57E</u>	<u>MDB+M</u>

in EUREKA County, Nevada, on the 26 day of  
SEPTEMBER, 2005.

RECORDER'S STAMP

Name and mailing address of locator is:

DAVE C. MOUGH  
Box 1937  
NEVADA CITY CA 95959

The Claim is approximately 1500 feet long and 600 feet wide, such that 20 feet are  
claimed in a NORTH direction and 1480 feet in a SOUTH direction from the  
(monument of location), at which the Notice of Location was posted, together with 300 feet on each side of  
the monument of location and center line of the Claim. The general course of the lode or vein is from the  
NORTH to the SOUTH direction.

The number, location and markings on each corner monument are as follows:

	Location	Markings	Description
No. 1:	<u>NW CORNER</u>	<u>SKETCH OF POSITION</u>	<u>2 IN x 2 IN Wood Post</u>
No. 2:	<u>NE CORNER</u>	<u>SKETCH OF POSITION</u>	<u>2 IN x 2 IN Wood Post</u>
No. 3:	<u>SE CORNER</u>	<u>SKETCH OF POSITION</u>	<u>2 IN x 2 IN Wood Post</u>
No. 4:	<u>SW CORNER</u>	<u>SKETCH OF POSITION</u>	<u>2 IN x 2 IN Wood Post</u>

As erected on the ground, each corner monument is marked as described above by  
SCRIBED METAL TAG

The work of location consisted of making a claim map as provided in NRS 517.040.

Dated this 27 day of NOVEMBER, 2005.

SIGNATURE OF LOCATOR:

By [Signature]  
Owner,  
DAVE C. MOUGH  
Owner,

202004

BOOK 427 PAGE 264



CERTIFICATE OF LOCATION  
LODE MINING CLAIM

TO ALL WHOM IT MAY CONCERN:

The undersigned hereby certifies that he has caused to be located the  
MTN BOY - 58 Lode Mining Claim in the following  
quarter sections

<u>1/4</u>	<u>Section</u>	<u>Township</u>	<u>Range</u>	<u>Meridian</u>
<u>SE</u>	<u>24</u>	<u>19N</u>	<u>52E</u>	<u>MDBTM</u>

in EUREKA County, Nevada, on the 26 day of  
SEPTEMBER, 2005.

RECORDER'S STAMP

Name and mailing address of locator is:

DAVE C. MOUGH

Box 1937

NEVADA CITY CA 95959

The Claim is approximately 1500 feet long and 600 feet wide, such that 20 feet are  
claimed in a NORTH direction and 1480 feet in a SOUTH direction from the  
(monument of location), at which the Notice of Location was posted, together with 300 feet on each side of  
the monument of location and center line of the Claim. The general course of the lode or vein is from the  
NORTH to the SOUTH direction.

The number, location and markings on each corner monument are as follows:

	<u>Location</u>	<u>Markings</u>	<u>Description</u>
No. 1:	<u>NW CORNER</u>	<u>SKETCH OF POSITION</u>	<u>2 IN x 2 IN Wood Post</u>
No. 2:	<u>NE CORNER</u>	<u>SKETCH OF POSITION</u>	<u>2 IN x 2 IN Wood Post</u>
No. 3:	<u>SE CORNER</u>	<u>SKETCH OF POSITION</u>	<u>2 IN x 2 IN Wood Post</u>
No. 4:	<u>SW CORNER</u>	<u>SKETCH OF POSITION</u>	<u>2 IN x 2 IN Wood Post</u>

As erected on the ground, each corner monument is marked as described above by  
SCRIBED METAL TAG

The work of location consisted of making a claim map as provided in NRS 517.040.

Dated this 27 day of NOVEMBER, 2005.

SIGNATURE OF LOCATOR:

By

[Signature]  
Owner,

DAVE C. MOUGH

Owner,

BOOK 427 PAGE 265  
OFFICIAL RECORDS  
RECORDED AT THE REQUEST OF  
DAVID C MOUGH  
2005 DEC -1 AM 9:00  
EUREKA COUNTY, NEVADA  
M.H. REBALEATI, RECORDER  
FILE NO. 202005  
FEES 20.50

202005

BOOK 427 PAGE 265

BOOK 427 PAGE 266  
OFFICIAL RECORDS  
RECORDED AT THE REQUEST OF  
DAVID C MOUGH  
2005 DEC -1 AM 9:00

CERTIFICATE OF LOCATION  
LODE MINING CLAIM

TO ALL WHOM IT MAY CONCERN:

The undersigned hereby certifies that he has caused to be located the  
MTN BOY-59 Lode Mining Claim in the following  
quarter sections

202006

<u>1/4</u>	<u>Section</u>	<u>Township</u>	<u>Range</u>	<u>Meridian</u>
<u>SE</u>	<u>24</u>	<u>19N</u>	<u>52E</u>	<u>MDBM</u>

in EUREKA County, Nevada, on the 26 day of  
SEPTEMBER 2005.

RECORDER'S STAMP

Name and mailing address of locator is:

DAVE C. MOUGH  
Box 1937  
NEVADA CITY CA 95959

The Claim is approximately 1500 feet long and 600 feet wide, such that 20 feet are  
claimed in a NORTH direction and 1480 feet in a SOUTH direction from the  
(monument of location), at which the Notice of Location was posted, together with 300 feet on each side of  
the monument of location and center line of the Claim. The general course of the lode or vein is from the  
NORTH to the SOUTH direction.

The number, location and markings on each corner monument are as follows:

	<u>Location</u>	<u>Markings</u>	<u>Description</u>
No. 1:	<u>NW CORNER</u>	<u>SKETCH OF POSITION</u>	<u>2 IN x 2 IN Wood Post</u>
No. 2:	<u>NE CORNER</u>	<u>SKETCH OF POSITION</u>	<u>2 IN x 2 IN Wood Post</u>
No. 3:	<u>SE CORNER</u>	<u>SKETCH OF POSITION</u>	<u>2 IN x 2 IN Wood Post</u>
No. 4:	<u>SW CORNER</u>	<u>SKETCH OF POSITION</u>	<u>2 IN x 2 IN Wood Post</u>

As erected on the ground, each corner monument is marked as described above by  
SCRIBED METAL TAG

The work of location consisted of making a claim map as provided in NRS 517.040.

Dated this 27 day of NOVEMBER, 2005.

SIGNATURE OF LOCATOR:

By [Signature]  
Owner,  
DAVE C. MOUGH  
Owner,

202006