

BOOK 427 PAGE 267
OFFICIAL RECORDS
RECORDED AT THE REQUEST OF
DAVID C MOUGH
2005 DEC -1 AM 9:09

CERTIFICATE OF LOCATION
LODE MINING CLAIM

TO ALL WHOM IT MAY CONCERN:

The undersigned hereby certifies that he has caused to be located the
TEMPLE -17 Lode Mining Claim in the following
quarter sections.

1/4	Section	Township	Range	Meridian
<u>NW</u>	<u>33</u>	<u>19N</u>	<u>52E</u>	<u>MDB+M</u>

in EUREKA County, Nevada, on the 6 day of
SEPTEMBER, 2005.

RECORDER'S STAMP

Name and mailing address of locator is:

DAVE C. MOUGH
Box 1937
NEVADA CITY CA 95959

The Claim is approximately 1500 feet long and 600 feet wide, such that 20 feet are
claimed in a NW direction and 1480 feet in a SE direction from the
(monument of location), at which the Notice of Location was posted, together with 300 feet on each side of
the monument of location and center line of the Claim. The general course of the lode or vein is from the
NW to the SE direction.

The number, location and markings on each corner monument are as follows:

	Location	Markings	Description
No. 1:	<u>NW CORNER</u>	<u>SKETCH OF POSITION</u>	<u>2IN X 2IN WOOD POST</u>
No. 2:	<u>NE CORNER</u>	<u>SKETCH OF POSITION</u>	<u>2IN X 2IN WOOD POST</u>
No. 3:	<u>SE CORNER</u>	<u>SKETCH OF POSITION</u>	<u>2IN X 2IN WOOD POST</u>
No. 4:	<u>SW CORNER</u>	<u>SKETCH OF POSITION</u>	<u>2IN X 2IN WOOD POST</u>

As erected on the ground, each corner monument is marked as described above by
SCRIBED METAL TAG

The work of location consisted of making a claim map as provided in NRS 517.040.

Dated this 27 day of NOVEMBER, 2005.

SIGNATURE OF LOCATOR:

By [Signature]
Owner,
DAVE C. MOUGH
Owner,

202008

BOOK 427 PAGE 267

DAVID C. MOUGH
2005 DEC - 1 AM 9:09

EUREKA COUNTY, NEVADA
M.N. REBALEATI, RECORDER
FILE NO. FEES 20.50

**CERTIFICATE OF LOCATION
LODE MINING CLAIM**

TO ALL WHOM IT MAY CONCERN:

The undersigned hereby certifies that he has caused to be located the
TEMPLE-18 Lode Mining Claim in the following
quarter sections

<u>1/4</u>	<u>Section</u>	<u>Township</u>	<u>Range</u>	<u>Meridian</u>
<u>NW</u>	<u>33</u>	<u>19N</u>	<u>52E</u>	<u>MDB+M</u>

in EUREKA County, Nevada, on the 6 day of
SEPTEMBER, 2005.

RECORDER'S STAMP

Name and mailing address of locator is:

DAVE C. MOUGH
Box 1937
NEVADA CITY CA 95959

The Claim is approximately 1500 feet long and 600 feet wide, such that 20 feet are
claimed in a SE direction and 1480 feet in a NW direction from the
(monument of location), at which the Notice of Location was posted, together with 300 feet on each side of
the monument of location and center line of the Claim. The general course of the lode or vein is from the
NW to the SE direction.

The number, location and markings on each corner monument are as follows:

	<u>Location</u>	<u>Markings</u>	<u>Description</u>
No. 1:	<u>NW CORNER</u>	<u>SKETCH OF POSITION</u>	<u>2 IN X 2 IN WOOD POST</u>
No. 2:	<u>NE CORNER</u>	<u>SKETCH OF POSITION</u>	<u>2 IN X 2 IN WOOD POST</u>
No. 3:	<u>SE CORNER</u>	<u>SKETCH OF POSITION</u>	<u>2 IN X 2 IN WOOD POST</u>
No. 4:	<u>SW CORNER</u>	<u>SKETCH OF POSITION</u>	<u>2 IN X 2 IN WOOD POST</u>

As erected on the ground, each corner monument is marked as described above by
SCRIBED METAL TAG

The work of location consisted of making a claim map as provided in NRS 517.040.

Dated this 27 day of NOVEMBER, 2005.

SIGNATURE OF LOCATOR:

By [Signature]
Owner,
DAVE C. MOUGH
Owner,

202009

BOOK 427 PAGE 269
OFFICIAL RECORDS
RECORDED AT THE REQUEST OF
DAVID C MOUGH
2005 DEC -1 AM 9:09

**CERTIFICATE OF LOCATION
LODE MINING CLAIM**

EUREKA COUNTY, NEVADA
M.N. REBALEATI, RECORDER
FILE NO. FEES 20.50

TO ALL WHOM IT MAY CONCERN:

The undersigned hereby certifies that he has caused to be located the
TEMPLE-19 Lode Mining Claim in the following
quarter sections.

<u>1/4</u>	<u>Section</u>	<u>Township</u>	<u>Range</u>	<u>Meridian</u>
<u>NW</u>	<u>33</u>	<u>19N</u>	<u>52E</u>	<u>MDB+M</u>

202010

in EUREKA County, Nevada, on the 6 day of
SEPTEMBER, 2005.

RECORDER'S STAMP

Name and mailing address of locator is:

DAVE C. MOUGH

Box 1937

NEVADA CITY CA 95959

The Claim is approximately 1500 feet long and 600 feet wide, such that 20 feet are
claimed in a NW direction and 1480 feet in a SE direction from the
(monument of location), at which the Notice of Location was posted, together with 300 feet on each side of
the monument of location and center line of the Claim. The general course of the lode or vein is from the
NW to the SE direction.

The number, location and markings on each corner monument are as follows:

	<u>Location</u>	<u>Markings</u>	<u>Description</u>
No. 1:	<u>NW CORNER</u>	<u>SKETCH OF POSITION</u>	<u>2IN X 2IN WOOD POST</u>
No. 2:	<u>NE CORNER</u>	<u>SKETCH OF POSITION</u>	<u>2IN X 2IN WOOD POST</u>
No. 3:	<u>SE CORNER</u>	<u>SKETCH OF POSITION</u>	<u>2IN X 2IN WOOD POST</u>
No. 4:	<u>SW CORNER</u>	<u>SKETCH OF POSITION</u>	<u>2IN X 2IN WOOD POST</u>

As erected on the ground, each corner monument is marked as described above by
SCRIBED METAL TAG

The work of location consisted of making a claim map as provided in NRS 517.040.

Dated this 27 day of NOVEMBER, 2005.

SIGNATURE OF LOCATOR:

By

[Signature]
Owner,

DAVE C. MOUGH

Owner,

202010

BOOK 427 PAGE 269

BOOK 427 PAGE 270
OFFICIAL RECORDS
RECORDED AT THE REQUEST OF
DAVID C MOUGH
2005 DEC -1 AM 9:09

CERTIFICATE OF LOCATION
LODE MINING CLAIM

TO ALL WHOM IT MAY CONCERN:

The undersigned hereby certifies that he has caused to be located the
TEMPLE-20 Lode Mining Claim in the following
quarter sections.

1/4	Section	Township	Range	Meridian
<u>NW</u>	<u>33</u>	<u>19N</u>	<u>52E</u>	<u>MDB+M</u>

in EUREKA County, Nevada, on the 6 day of
SEPTEMBER, 2005.

RECORDER'S STAMP

Name and mailing address of locator is:

DAVE C. MOUGH
Box 1937
NEVADA CITY CA 95959

The Claim is approximately 1500 feet long and 600 feet wide, such that 20 feet are
claimed in a SE direction and 1480 feet in a NW direction from the
(monument of location), at which the Notice of Location was posted, together with 300 feet on each side of
the monument of location and center line of the Claim. The general course of the lode or vein is from the
NW to the SE direction.

The number, location and markings on each corner monument are as follows:

	Location	Markings	Description
No. 1:	<u>NW CORNER</u>	<u>SKETCH OF POSITION</u>	<u>2IN X 2IN WOOD POST</u>
No. 2:	<u>NE CORNER</u>	<u>SKETCH OF POSITION</u>	<u>2IN X 2IN WOOD POST</u>
No. 3:	<u>SE CORNER</u>	<u>SKETCH OF POSITION</u>	<u>2IN X 2IN WOOD POST</u>
No. 4:	<u>SW CORNER</u>	<u>SKETCH OF POSITION</u>	<u>2IN X 2IN WOOD POST</u>

As erected on the ground, each corner monument is marked as described above by
SCRIBED METAL TAG

The work of location consisted of making a claim map as provided in NRS 517.040.

Dated this 27 day of NOVEMBER, 2005.

SIGNATURE OF LOCATOR:

By [Signature]
Owner,
DAVE C. MOUGH
Owner,

202011

BOOK 427 PAGE 271
OFFICIAL RECORDS
RECORDED AT THE REQUEST OF
DAVID C MOUGH
2005 DEC -1 AM 9:09

CERTIFICATE OF LOCATION
LODE MINING CLAIM

TO ALL WHOM IT MAY CONCERN:

The undersigned hereby certifies that he has caused to be located the
TEMPLE-21 Lode Mining Claim in the following
quarter sections.

1/4	Section	Township	Range	Meridian
<u>NW</u>	<u>33</u>	<u>19N</u>	<u>52E</u>	<u>MDBTM</u>

202012

in EUREKA County, Nevada, on the 6 day of
SEPTEMBER, 2005.

RECORDER'S STAMP

Name and mailing address of locator is:

DAVE C. MOUGH
Box 1937
NEVADA CITY CA 95959

The Claim is approximately 1500 feet long and 600 feet wide, such that 20 feet are
claimed in a NW direction and 1480 feet in a SE direction from the
(monument of location), at which the Notice of Location was posted, together with 300 feet on each side of
the monument of location and center line of the Claim. The general course of the lode or vein is from the
NW to the SE direction.

The number, location and markings on each corner monument are as follows:

	Location	Markings	Description
No. 1:	<u>NW CORNER</u>	<u>SKETCH OF POSITION</u>	<u>2IN X 2IN WOOD POST</u>
No. 2:	<u>NE CORNER</u>	<u>SKETCH OF POSITION</u>	<u>2IN X 2IN WOOD POST</u>
No. 3:	<u>SE CORNER</u>	<u>SKETCH OF POSITION</u>	<u>2IN X 2IN WOOD POST</u>
No. 4:	<u>SW CORNER</u>	<u>SKETCH OF POSITION</u>	<u>2IN X 2IN WOOD POST</u>

As erected on the ground, each corner monument is marked as described above by
SCRIBED METAL TAG

The work of location consisted of making a claim map as provided in NRS 517.040.

Dated this 27 day of NOVEMBER, 2005.

SIGNATURE OF LOCATOR:

By [Signature]
Owner,
DAVE C. MOUGH
Owner,

202012

2005 DEC -1 AM 9:09

EUREKA COUNTY, NEVADA
 M.N. REBALEATI, RECORDER
 FILE NO. FEES 20.50

**CERTIFICATE OF LOCATION
 LODE MINING CLAIM**

TO ALL WHOM IT MAY CONCERN:

The undersigned hereby certifies that he has caused to be located the
TEMPLE-22 Lode Mining Claim in the following
 quarter sections.

1/4	Section	Township	Range	Meridian
NW	33	19N	52E	MDB+M

in EUREKA County, Nevada, on the 6 day of
SEPTEMBER, 2005.

RECORDER'S STAMP

Name and mailing address of locator is:

DAVE C. MOUGH
Box 1937
NEVADA CITY CA 95959

The Claim is approximately 1500 feet long and 600 feet wide, such that 20 feet are
 claimed in a SE direction and 1480 feet in a NW direction from the
 (monument of location), at which the Notice of Location was posted, together with 300 feet on each side of
 the monument of location and center line of the Claim. The general course of the lode or vein is from the
NW to the SE direction.

The number, location and markings on each corner monument are as follows:

	Location	Markings	Description
No. 1:	<u>NW CORNER</u>	<u>SKETCH OF POSITION</u>	<u>2IN X 2IN WOOD POST</u>
No. 2:	<u>NE CORNER</u>	<u>SKETCH OF POSITION</u>	<u>2IN X 2IN WOOD POST</u>
No. 3:	<u>SE CORNER</u>	<u>SKETCH OF POSITION</u>	<u>2IN X 2IN WOOD POST</u>
No. 4:	<u>SW CORNER</u>	<u>SKETCH OF POSITION</u>	<u>2IN X 2IN WOOD POST</u>

As erected on the ground, each corner monument is marked as described above by
SCRIBED METAL TAG

The work of location consisted of making a claim map as provided in NRS 517.040.

Dated this 27 day of NOVEMBER, 2005.

SIGNATURE OF LOCATOR:

By [Signature]
 Owner,
DAVE C. MOUGH
 Owner,

202013

BOOK 427 PAGE 273
OFFICIAL RECORDS
RECORDED AT THE REQUEST OF
DAVID C MOUGH
2005 DEC -1 AM 9:09

**CERTIFICATE OF LOCATION
LODE MINING CLAIM**

TO ALL WHOM IT MAY CONCERN:

EUREKA COUNTY, NEVADA
M.N. REBALEATI, RECORDER
FILE NO. FEES 20.50

The undersigned hereby certifies that he has caused to be located the
TEMPLE-23 Lode Mining Claim in the following
quarter sections.

202014

1/4	Section	Township	Range	Meridian
<u>NW</u>	<u>33</u>	<u>19N</u>	<u>52E</u>	<u>MOB+M</u>

in EUREKA County, Nevada, on the 6 day of
SEPTEMBER, 2005.

RECORDER'S STAMP

Name and mailing address of locator is:

DAVE C. MOUGH
Box 1937
NEVADA CITY CA 95959

The Claim is approximately 1500 feet long and 600 feet wide, such that 20 feet are
claimed in a NW direction and 1480 feet in a SE direction from the
(monument of location), at which the Notice of Location was posted, together with 300 feet on each side of
the monument of location and center line of the Claim. The general course of the lode or vein is from the
NW to the SE direction.

The number, location and markings on each corner monument are as follows:

	Location	Markings	Description
No. 1:	<u>NW CORNER</u>	<u>SKETCH OF POSITION</u>	<u>2IN X 2IN WOOD POST</u>
No. 2:	<u>NE CORNER</u>	<u>SKETCH OF POSITION</u>	<u>2IN X 2IN WOOD POST</u>
No. 3:	<u>SE CORNER</u>	<u>SKETCH OF POSITION</u>	<u>2IN X 2IN WOOD POST</u>
No. 4:	<u>SW CORNER</u>	<u>SKETCH OF POSITION</u>	<u>2IN X 2IN WOOD POST</u>

As erected on the ground, each corner monument is marked as described above by
SCRIBED METAL TAG

The work of location consisted of making a claim map as provided in NRS 517.040.

Dated this 27 day of NOVEMBER, 2005.

SIGNATURE OF LOCATOR:

By [Signature]
Owner,
DAVE C. MOUGH
Owner,

202014

BOOK 427 PAGE 273

BOOK 427 PAGE 274
OFFICIAL RECORDS
RECORDED AT THE REQUEST OF
DAVID C MOUGH
2005 DEC -1 AM 9:09

**CERTIFICATE OF LOCATION
LODE MINING CLAIM**

TO ALL WHOM IT MAY CONCERN:

The undersigned hereby certifies that he has caused to be located the
TEMPLE-24 Lode Mining Claim in the following
quarter sections:

<u>1/4</u>	<u>Section</u>	<u>Township</u>	<u>Range</u>	<u>Meridian</u>
<u>NW</u>	<u>33</u>	<u>19N</u>	<u>52E</u>	<u>MOB+M</u>

in EUREKA County, Nevada, on the 6 day of
SEPTEMBER, 2005.

RECORDER'S STAMP

Name and mailing address of locator is:

DAVE C. MOUGH
Box 1937
NEVADA CITY CA 95959

The Claim is approximately 1500 feet long and 600 feet wide, such that 20 feet are
claimed in a SE direction and 1480 feet in a NW direction from the
(monument of location), at which the Notice of Location was posted, together with 300 feet on each side of
the monument of location and center line of the Claim. The general course of the lode or vein is from the
NW to the SE direction.

The number, location and markings on each corner monument are as follows:

	<u>Location</u>	<u>Markings</u>	<u>Description</u>
No. 1:	<u>NW CORNER</u>	<u>SKETCH OF POSITION</u>	<u>2IN X 2IN WOOD POST</u>
No. 2:	<u>NE CORNER</u>	<u>SKETCH OF POSITION</u>	<u>2IN X 2IN WOOD POST</u>
No. 3:	<u>SE CORNER</u>	<u>SKETCH OF POSITION</u>	<u>2IN X 2IN WOOD POST</u>
No. 4:	<u>SW CORNER</u>	<u>SKETCH OF POSITION</u>	<u>2IN X 2IN WOOD POST</u>

As erected on the ground, each corner monument is marked as described above by
SCRIBED METAL TAG

The work of location consisted of making a claim map as provided in NRS 517.040.

Dated this 27 day of NOVEMBER, 2005.

SIGNATURE OF LOCATOR:

By [Signature]
Owner,
DAVE C. MOUGH
Owner,

EUREKA COUNTY, NEVADA
M.N. REBALEATI, RECORDER
FILE NO. FEES 20.50
202015

202015

BOOK 427 PAGE 275
OFFICIAL RECORDS
RECORDED AT THE REQUEST OF
DAVID C MOUGH
2005 DEC -1 AM 9:09

CERTIFICATE OF LOCATION
LODE MINING CLAIM

EUREKA COUNTY, NEVADA
M.M. REBALEATI, RECORDER
FILE NO. FEES 20.50

TO ALL WHOM IT MAY CONCERN:

The undersigned hereby certifies that he has caused to be located the
TEMPLE 25 Lode Mining Claim in the following
quarter sections

1/4	Section	Township	Range	Meridian
<u>NE</u>	<u>4</u>	<u>18N</u>	<u>52E</u>	<u>MDB+M</u>
<u>SE</u>	<u>33</u>	<u>19N</u>	<u>52E</u>	

in EUREKA County, Nevada, on the 11 day of
NOVEMBER, 2005.

RECORDER'S STAMP

Name and mailing address of locator is:

DAVE C. MOUGH
Box 1937
NEVADA CITY CA 95959

The Claim is approximately 1500 feet long and 600 feet wide, such that 20 feet are
claimed in a NORTHWEST direction and 1480 feet in a SOUTHWEST direction from the
(monument of location), at which the Notice of Location was posted, together with 300 feet on each side of
the monument of location and center line of the Claim. The general course of the lode or vein is from the
NW to the SE direction.

The number, location and markings on each corner monument are as follows:

	Location	Markings	Description
No. 1:	<u>NW CORNER</u>	<u>SKETCH OF POSITION</u>	<u>2IN X 2IN WOOD POST</u>
No. 2:	<u>NE CORNER</u>	<u>SKETCH OF POSITION</u>	<u>2IN X 2IN WOOD POST</u>
No. 3:	<u>SE CORNER</u>	<u>SKETCH OF POSITION</u>	<u>2IN X 2IN WOOD POST</u>
No. 4:	<u>SW CORNER</u>	<u>SKETCH OF POSITION</u>	<u>2IN X 2IN WOOD POST</u>

As erected on the ground, each corner monument is marked as described above by
SCRIBED METAL TAG

The work of location consisted of making a claim map as provided in NRS 517.040.

Dated this 27 day of NOVEMBER, 2005.

SIGNATURE OF LOCATOR:

By [Signature]
Owner,
DAVE C. MOUGH
Owner,

202016

BOOK 427 PAGE 275

BOOK 427 PAGE 276
OFFICIAL RECORDS
RECORDED AT THE REQUEST OF
DAVID C. MOUGH

2005 DEC -1 AM 9:09

EUREKA COUNTY, NEVADA
M.N. REBALEATI, RECORDER
FILE NO. FEES 20.50

CERTIFICATE OF LOCATION
LODE MINING CLAIM

TO ALL WHOM IT MAY CONCERN:

The undersigned hereby certifies that he has caused to be located the
TEMPLE 26 Lode Mining Claim in the following
quarter sections.

<u>1/4</u>	<u>Section</u>	<u>Township</u>	<u>Range</u>	<u>Meridian</u>
<u>SE</u>	<u>33</u>	<u>19N</u>	<u>52E</u>	<u>MDB+M</u>

in EUREKA County, Nevada, on the 11 day of
NOVEMBER, 2005.

RECORDER'S STAMP

Name and mailing address of locator is:

DAVE C. MOUGH
Box 1937
NEVADA CITY CA 95959

The Claim is approximately 1500 feet long and 600 feet wide, such that 20 feet are
claimed in a SE direction and 1480 feet in a NW direction from the
(monument of location), at which the Notice of Location was posted, together with 300 feet on each side of
the monument of location and center line of the Claim. The general course of the lode or vein is from the
NW to the SE direction.

The number, location and markings on each corner monument are as follows:

	<u>Location</u>	<u>Markings</u>	<u>Description</u>
No. 1:	<u>NW CORNER</u>	<u>SKETCH OF POSITION</u>	<u>2IN X 2IN WOOD POST</u>
No. 2:	<u>NE CORNER</u>	<u>SKETCH OF POSITION</u>	<u>2IN X 2IN WOOD POST</u>
No. 3:	<u>SE CORNER</u>	<u>SKETCH OF POSITION</u>	<u>2IN X 2IN WOOD POST</u>
No. 4:	<u>SW CORNER</u>	<u>SKETCH OF POSITION</u>	<u>2IN X 2IN WOOD POST</u>

As erected on the ground, each corner monument is marked as described above by
SCRIBED METAL TAG

The work of location consisted of making a claim map as provided in NRS 517.040.

Dated this 27 day of NOVEMBER, 2005.

SIGNATURE OF LOCATOR:

By *DAVE C. MOUGH*
Owner,
DAVE C. MOUGH
Owner,

202017

BOOK 427 PAGE 276

BOOK 427 PAGE 277
OFFICIAL RECORDS
RECORDED AT THE REQUEST OF
DAVID C MOUGH
2005 DEC -1 AM 9:09

CERTIFICATE OF LOCATION
LODE MINING CLAIM

EUREKA COUNTY, NEVADA
M.N. REBALEATI, RECORDER
FILE NO. FEES \$20.50

202018

TO ALL WHOM IT MAY CONCERN:

The undersigned hereby certifies that he has caused to be located the
TEMPLE 27 Lode Mining Claim in the following
quarter sections

<u>1/4</u>	<u>Section</u>	<u>Township</u>	<u>Range</u>	<u>Meridian</u>
<u>NE</u>	<u>4</u>	<u>18N</u>	<u>52E</u>	<u>MOB+M</u>
<u>SE</u>	<u>33</u>	<u>19N</u>	<u>52E</u>	

in EUREKA County, Nevada, on the 11 day of
NOVEMBER, 2005.

RECORDER'S STAMP

Name and mailing address of locator is:

DAVE C. MOUGH
Box 1937
NEVADA CITY CA 95959

The Claim is approximately 1500 feet long and 600 feet wide, such that 20 feet are
claimed in a NW direction and 1480 feet in a SE direction from the
(monument of location), at which the Notice of Location was posted, together with 300 feet on each side of
the monument of location and center line of the Claim. The general course of the lode or vein is from the
NW to the SE direction.

The number, location and markings on each corner monument are as follows:

	<u>Location</u>	<u>Markings</u>	<u>Description</u>
No. 1:	<u>NW CORNER</u>	<u>SKETCH OF POSITION</u>	<u>2IN X 2IN WOOD POST</u>
No. 2:	<u>NE CORNER</u>	<u>SKETCH OF POSITION</u>	<u>2IN X 2IN WOOD POST</u>
No. 3:	<u>SE CORNER</u>	<u>SKETCH OF POSITION</u>	<u>2IN X 2IN WOOD POST</u>
No. 4:	<u>SW CORNER</u>	<u>SKETCH OF POSITION</u>	<u>2IN X 2IN WOOD POST</u>

As erected on the ground, each corner monument is marked as described above by
SCRIBED METAL TAG

The work of location consisted of making a claim map as provided in NRS 517.040.

Dated this 27 day of NOVEMBER, 2005.

SIGNATURE OF LOCATOR:

By [Signature]
Owner,
DAVE C. MOUGH
Owner,

202018

BOOK 427 PAGE 278
OFFICIAL RECORDS
RECORDED AT THE REQUEST OF
DAVID C. MOUGH
2005 DEC -1 AM 9:09

CERTIFICATE OF LOCATION
LODE MINING CLAIM

EUREKA COUNTY, NEVADA
M.N. REBALEATI, RECORDER
FILE NO. FEES 20.50

202019

TO ALL WHOM IT MAY CONCERN:

The undersigned hereby certifies that he has caused to be located the
TEMPLE 28 Lode Mining Claim in the following
quarter sections

1/4	Section	Township	Range	Meridian
<u>SE</u>	<u>33</u>	<u>19N</u>	<u>52E</u>	<u>MOB+M</u>

in EUREKA County, Nevada, on the 11 day of
NOVEMBER, 2005.

RECORDER'S STAMP

Name and mailing address of locator is:

DAVE C. MOUGH
Box 1937
NEVADA CITY CA 95959

The Claim is approximately 1500 feet long and 600 feet wide, such that 20 feet are
claimed in a SE direction and 1480 feet in a NW direction from the
(monument of location), at which the Notice of Location was posted, together with 300 feet on each side of
the monument of location and center line of the Claim. The general course of the lode or vein is from the
NW to the SE direction.

The number, location and markings on each corner monument are as follows:

	Location	Markings	Description
No. 1:	<u>NW CORNER</u>	<u>SKETCH OF POSITION</u>	<u>2IN X 2IN WOOD POST</u>
No. 2:	<u>NE CORNER</u>	<u>SKETCH OF POSITION</u>	<u>2IN X 2IN WOOD POST</u>
No. 3:	<u>SE CORNER</u>	<u>SKETCH OF POSITION</u>	<u>2IN X 2IN WOOD POST</u>
No. 4:	<u>SW CORNER</u>	<u>SKETCH OF POSITION</u>	<u>2IN X 2IN WOOD POST</u>

As erected on the ground, each corner monument is marked as described above by
SCRIBED METAL TAG

The work of location consisted of making a claim map as provided in NRS 517.040.

Dated this 27 day of NOVEMBER, 2005.

SIGNATURE OF LOCATOR:

By *DAVE C. MOUGH*
Owner,
DAVE C. MOUGH
Owner,

202019

BOOK 427 PAGE 278

BOOK 427 PAGE 279
OFFICIAL RECORDS
RECORDED AT THE REQUEST OF
DAVID C. MOUGH
2005 DEC -1 AM 9:09

CERTIFICATE OF LOCATION
LODE MINING CLAIM

TO ALL WHOM IT MAY CONCERN:

The undersigned hereby certifies that he has caused to be located the
TEMPLE 29 Lode Mining Claim in the following
quarter sections

<u>1/4</u>	<u>Section</u>	<u>Township</u>	<u>Range</u>	<u>Meridian</u>
<u>SE</u>	<u>55</u>	<u>19N</u>	<u>52E</u>	<u>MDBM</u>

in EUREKA County, Nevada, on the 11 day of
NOVEMBER, 2005.

RECORDER'S STAMP

Name and mailing address of locator is:

DAVE C. MOUGH
Box 1937
NEVADA CITY CA 95959

The Claim is approximately 1500 feet long and 600 feet wide, such that 20 feet are
claimed in a NW direction and 1480 feet in a SE direction from the
(monument of location), at which the Notice of Location was posted, together with 300 feet on each side of
the monument of location and center line of the Claim. The general course of the lode or vein is from the
NW to the SE direction.

The number, location and markings on each corner monument are as follows:

	<u>Location</u>	<u>Markings</u>	<u>Description</u>
No. 1:	<u>NW CORNER</u>	<u>SKETCH OF POSITION</u>	<u>2IN X 2IN WOOD POST</u>
No. 2:	<u>NE CORNER</u>	<u>SKETCH OF POSITION</u>	<u>2IN X 2IN WOOD POST</u>
No. 3:	<u>SE CORNER</u>	<u>SKETCH OF POSITION</u>	<u>2IN X 2IN WOOD POST</u>
No. 4:	<u>SW CORNER</u>	<u>SKETCH OF POSITION</u>	<u>2IN X 2IN WOOD POST</u>

As erected on the ground, each corner monument is marked as described above by
SCRIBED METAL TAG

The work of location consisted of making a claim map as provided in NRS 517.040.

Dated this 27 day of NOVEMBER, 2005.

SIGNATURE OF LOCATOR:

By [Signature]
Owner,
DAVE C. MOUGH
Owner,

202020

202020

BOOK 427 PAGE 279

BOOK 427 PAGE 280
OFFICIAL RECORDS
RECORDED AT THE REQUEST OF
DAVID C MOUGH
2005 DEC -1 AM 9:10

CERTIFICATE OF LOCATION
LODE MINING CLAIM

EUREKA COUNTY, NEVADA
M.N. REBALEATI, RECORDER
FILE NO. FEES 20.50

TO ALL WHOM IT MAY CONCERN:

The undersigned hereby certifies that he has caused to be located the
TEMPLE 30 Lode Mining Claim in the following
quarter sections.

1/4	Section	Township	Range	Meridian
<u>SE</u>	<u>33</u>	<u>19N</u>	<u>52E</u>	<u>MDB+M</u>
<u>NE</u>				
<u>NW</u>				

in EUREKA County, Nevada, on the 11 day of
NOVEMBER, 2005.

RECORDER'S STAMP

Name and mailing address of locator is:

DAVE C. MOUGH
Box 1937
NEVADA CITY CA 95959

The Claim is approximately 1500 feet long and 600 feet wide, such that 20 feet are
claimed in a SE direction and 1480 feet in a NW direction from the
(monument of location), at which the Notice of Location was posted, together with 300 feet on each side of
the monument of location and center line of the Claim. The general course of the lode or vein is from the
NW to the SE direction.

The number, location and markings on each corner monument are as follows:


	Location	Markings	Description
No. 1:	<u>NW CORNER</u>	<u>SKETCH OF POSITION</u>	<u>2IN x 2IN WOOD POST</u>
No. 2:	<u>NE CORNER</u>	<u>SKETCH OF POSITION</u>	<u>2IN x 2IN WOOD POST</u>
No. 3:	<u>SE CORNER</u>	<u>SKETCH OF POSITION</u>	<u>2IN x 2IN WOOD POST</u>
No. 4:	<u>SW CORNER</u>	<u>SKETCH OF POSITION</u>	<u>2IN x 2IN WOOD POST</u>

As erected on the ground, each corner monument is marked as described above by
SCRIBED METAL TAG

The work of location consisted of making a claim map as provided in NRS 517.040.

Dated this 27 day of NOVEMBER, 2005.

SIGNATURE OF LOCATOR:

By 
Owner,
DAVE C. MOUGH
Owner,

202021

BOOK 427 PAGE 280

BOOK 427 PAGE 281
OFFICIAL RECORDS
RECORDED AT THE REQUEST OF
DAVID C. MOUGH
2005 DEC -1 AM 9:10

CERTIFICATE OF LOCATION
LODE MINING CLAIM

EUREKA COUNTY, NEVADA
M.N. REBALEATI, RECORDER
FILE NO. FEES 20.50

202022

TO ALL WHOM IT MAY CONCERN:

The undersigned hereby certifies that he has caused to be located the
TEMPLE 31 Lode Mining Claim in the following
quarter sections

<u>1/4</u>	<u>Section</u>	<u>Township</u>	<u>Range</u>	<u>Meridian</u>
<u>SE</u>	<u>33</u>	<u>19N</u>	<u>52E</u>	<u>MOB+M</u>

in EUREKA County, Nevada, on the 11 day of
NOVEMBER, 2005.

RECORDER'S STAMP

Name and mailing address of locator is:

DAVE C. MOUGH
Box 1937
NEVADA CITY CA 95959

The Claim is approximately 1500 feet long and 600 feet wide, such that 20 feet are
claimed in a NW direction and 1480 feet in a SE direction from the
(monument of location), at which the Notice of Location was posted, together with 300 feet on each side of
the monument of location and center line of the Claim. The general course of the lode or vein is from the
NW to the SE direction.

The number, location and markings on each corner monument are as follows:

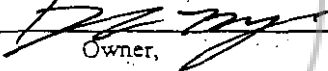
	<u>Location</u>	<u>Markings</u>	<u>Description</u>
No. 1:	<u>NW CORNER</u>	<u>SKETCH OF POSITION</u>	<u>2IN X 2IN WOOD POST</u>
No. 2:	<u>NE CORNER</u>	<u>SKETCH OF POSITION</u>	<u>2IN X 2IN WOOD POST</u>
No. 3:	<u>SE CORNER</u>	<u>SKETCH OF POSITION</u>	<u>2IN X 2IN WOOD POST</u>
No. 4:	<u>SW CORNER</u>	<u>SKETCH OF POSITION</u>	<u>2IN X 2IN WOOD POST</u>

As erected on the ground, each corner monument is marked as described above by
SCRIBED METAL TAG

The work of location consisted of making a claim map as provided in NRS 517.040.

Dated this 27 day of NOVEMBER, 2005.

SIGNATURE OF LOCATOR:

By 
Owner,
DAVE C. MOUGH
Owner,

202022

BOOK 427 PAGE 282
OFFICIAL RECORDS
RECORDED AT THE REQUEST OF
DAVID C MOUGH
2005 DEC -1 AM 9:10

CERTIFICATE OF LOCATION
LODE MINING CLAIM

TO ALL WHOM IT MAY CONCERN:

The undersigned hereby certifies that he has caused to be located the
TEMPLE 32 Lode Mining Claim in the following
quarter sections

1/4	Section	Township	Range	Meridian
NE	33	19N	52E	MDBTM
NW				

in EUREKA County, Nevada, on the 11 day of
NOVEMBER, 2005.

RECORDER'S STAMP

Name and mailing address of locator is:

DAVE C. MOUGH
Box 1937
NEVADA CITY CA 95959

The Claim is approximately 1500 feet long and 600 feet wide, such that 20 feet are
claimed in a SE direction and 1480 feet in a NW direction from the
(monument of location), at which the Notice of Location was posted, together with 300 feet on each side of
the monument of location and center line of the Claim. The general course of the lode or vein is from the
NW to the SE direction.

The number, location and markings on each corner monument are as follows:


	Location	Markings	Description
No. 1:	<u>NW CORNER</u>	<u>SKETCH OF POSITION</u>	<u>2IN X 2IN WOOD POST</u>
No. 2:	<u>NE CORNER</u>	<u>SKETCH OF POSITION</u>	<u>2IN X 2IN WOOD POST</u>
No. 3:	<u>SE CORNER</u>	<u>SKETCH OF POSITION</u>	<u>2IN X 2IN WOOD POST</u>
No. 4:	<u>SW CORNER</u>	<u>SKETCH OF POSITION</u>	<u>2IN X 2IN WOOD POST</u>

As erected on the ground, each corner monument is marked as described above by
SCRIBED METAL TAG

The work of location consisted of making a claim map as provided in NRS 517.040.

Dated this 27 day of NOVEMBER, 2005.

SIGNATURE OF LOCATOR:

By 
Owner,
DAVE C. MOUGH
Owner,

202023

BOOK 427 PAGE 282

EUREKA COUNTY, NEVADA
M.H. REDALEATI, RECORDER
FILE NO. 202023
FEES \$20.50