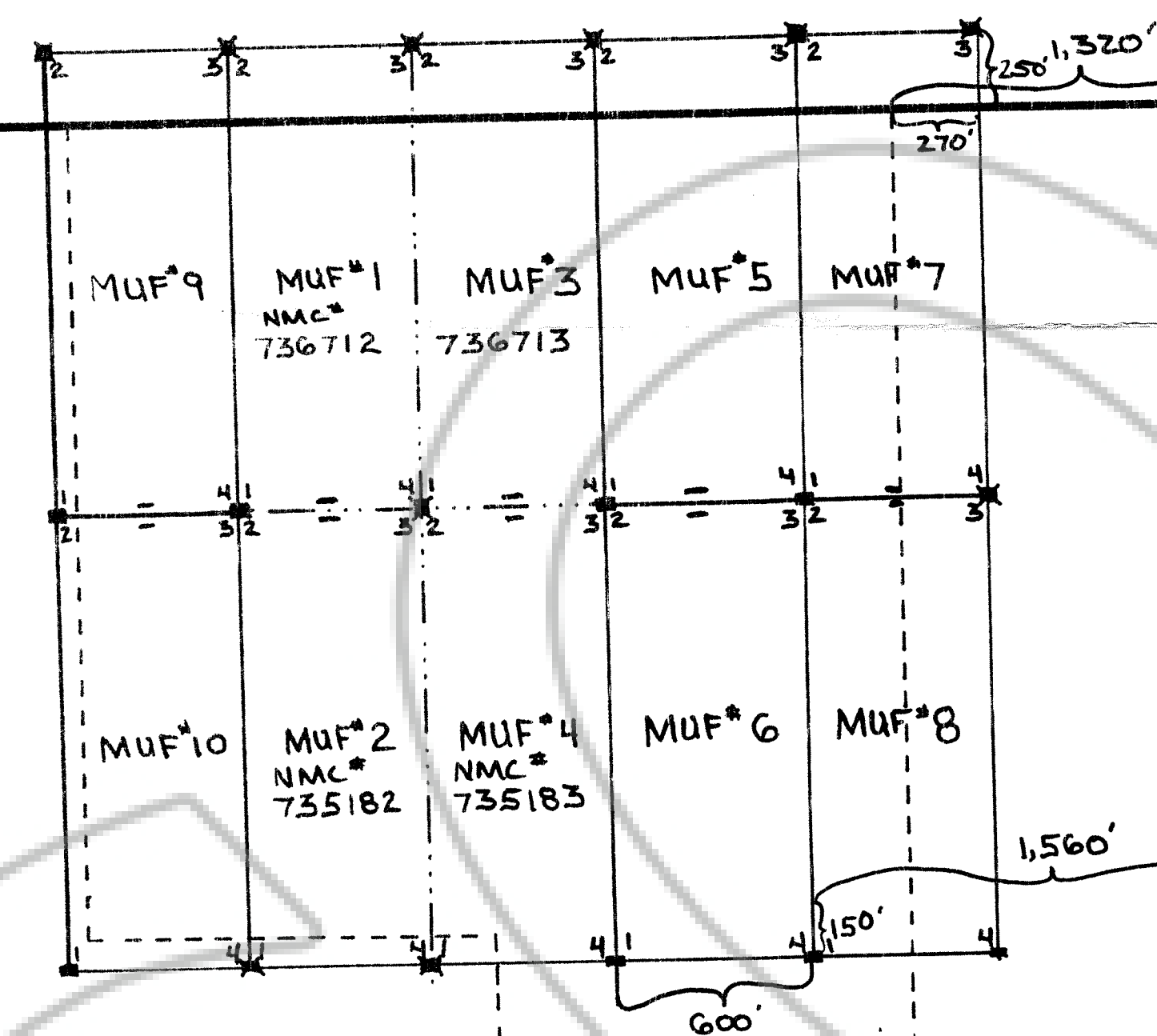


SECTION  
19

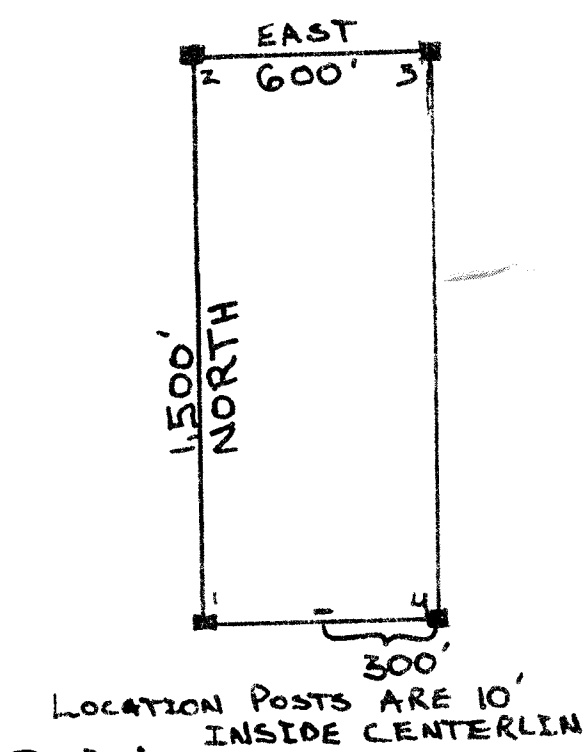
SECTION  
20

SECTION  
21

SECTION  
22



1 MILE



TRUE NORTH

SECTION  
28

SECTION  
27

LOCATION: SECTIONS \*29 AND \*20  
TOWNSHIP: \*31 N,  
RANGE: 51 E, MDM  
EUREKA COUNTY, NEVADA.

LOCATORS: CAMRON STITZEL AND DEAN STITZEL.  
LOCATORS ADDRESS: HC-65, Box \*1  
CARLIN, NEVADA

-: 2"x2"x4' Wood Post. --- CLAIM LINE  
x: 4"x4"x4' Wood Post. --- SECTION LINE 89822

CLAIM MAP OF  
THE MUF 5-10  
LODE CLAIM GROUP,  
AND EXISTING  
MUF \*1-4 WITH  
NMC NUMBERS.

SECTION \*30

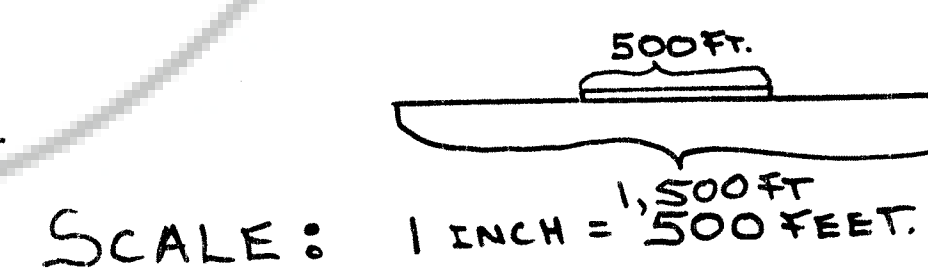
SECTION \*29

LOCATION DATE:  
MUF \*5-10, DECEMBER 3<sup>RD</sup>  
2005

☒ SECTION CORNER.

SECTION \*31

SECTION 32



SECTION  
33

FILED AT THE REQUEST OF *Camron Stitzel*  
on *Dec 20, 2005* at *3:33* mins. past *2:00* PM  
RECORDS OF EUREKA COUNTY, NEVADA  
M.N. REBELEATI, Recorder  
File No. *202947* Fee \$ *94.00*