

CERTIFICATE OF LOCATION
State of Nevada Lode Claim

TO ALL WHOM IT MAY CONCERN:

The undersigned hereby certifies that he has caused
To be located the PP 1
Lode Mining Claim in the following quarter sections(s):

NW Quarter of section 36, T28 N ; R 49 E
NE Quarter of section 36, T28 N ; R 49 E
SE Quarter of section 36, T28 N ; R 49 E
SW Quarter of section 36, T28 N ; R 49 E

Mount Diablo Meridian, Eureka County, Nevada
On the 27 day of October, 2005

Name and Mailing address of locator is:


Agnico – Eagle (USA) Limited
5470 Louie Lane, Suite 102
Reno, Nevada 89511

The claim is approximately 1500 feet long and 600 feet wide, such that 300 feet are claimed in a **west** direction and 1200 feet in a **east** direction from the point of discovery (monument of location), at which the Notice of Location was posted, together with 300 feet on each side of the monument of location and center line of the Claim. The general course of the lode or vein, as near as may be determined is East - West.

The work of location consisted of making a claim map as provided in NRS 515.040.

Corner No. 1, the NE corner, is a 2"x 2" wood post marked with a scribed aluminum tag.
Corner No. 2, the SE corner, is a 2"x 2" wood post marked with a scribed aluminum tag.
Corner No. 3, the SW corner, is a 2"x 2" wood post marked with a scribed aluminum tag.
Corner No. 4, the NW corner, is a 2"x 2" wood post marked with a scribed aluminum tag.

SIGNATURE OF LOCATOR:

By 
Agent Signature

Randall M. Robinson
Agent Name

BOOK 430 PAGE 359
OFFICIAL RECORDS
RECORDED AT THE REQUEST OF
Agnico Eagle
2005 JAN 18 PM 2:52

EUREKA COUNTY, NEVADA
M.N. REBALEATI, RECORDER
FILE NO. FEES 20.50

203142

RECORDER'S STAMP

203142

BOOK 430 PAGE 360
OFFICIAL RECORDS
RECORDED AT THE REQUEST OF
Agnico Eagle
2006 JAN 18 PM 2:52

EUREKA COUNTY, NEVADA
M.N. REBALEATI, RECORDER
FILE NO. FEES 20.50

203143

CERTIFICATE OF LOCATION
State of Nevada Lode Claim

TO ALL WHOM IT MAY CONCERN:

The undersigned hereby certifies that he has caused
To be located the PP 2
Lode Mining Claim in the following quarter sections(s):

NW Quarter of section , T N ; R E
NE Quarter of section , T N ; R E
SE Quarter of section 36, T28 N ; R49 E
SW Quarter of section 36, T28 N ; R49 E

Mount Diablo Meridian, Eureka County, Nevada
On the 27 day of October, 2005

RECORDER'S STAMP

Name and Mailing address of locator is:

Agnico – Eagle (USA) Limited
5470 Louie Lane, Suite 102
Reno, Nevada 89511

The claim is approximately 1500 feet long and 600 feet wide, such that 300 feet are claimed in a west direction and 1200 feet in a east direction from the point of discovery (monument of location), at which the Notice of Location was posted, together with 300 feet on each side of the monument of location and center line of the Claim. The general course of the lode or vein, as near as may be determined is East - West.

The work of location consisted of making a claim map as provided in NRS 515.040.

Corner No. 1, the NE corner, is a 2"x 2" wood post marked with a scribed aluminum tag.
Corner No. 2, the SE corner, is a 2"x 2" wood post marked with a scribed aluminum tag.
Corner No. 3, the SW corner, is a 2"x 2" wood post marked with a scribed aluminum tag.
Corner No. 4, the NW corner, is a 2"x 2" wood post marked with a scribed aluminum tag.

SIGNATURE OF LOCATOR:

By *[Signature]*
Agent Signature

Randall M. Robinson
Agent Name

203143

BOOK 430 PAGE 361
OFFICIAL RECORDS
RECORDED AT THE REQUEST OF
Agnico Eagle
2006 JAN 18 PM 2:52

CERTIFICATE OF LOCATION
State of Nevada Lode Claim

TO ALL WHOM IT MAY CONCERN:

The undersigned hereby certifies that he has caused
To be located the PP 3
Lode Mining Claim in the following quarter sections(s):

NW Quarter of section _____, T N; R E
NE Quarter of section _____, T N; R E
SE Quarter of section 36, T28 N; R49 E
SW Quarter of section 36, T28 N; R49 E

Mount Diablo Meridian, Eureka County, Nevada
On the 27 day of October, 2005

EUREKA COUNTY, NEVADA
M.N. REBALEATI, RECORDER
FILE NO. FEES 20.50

203144

RECORDER'S STAMP

Name and Mailing address of locator is:

Agnico - Eagle (USA) Limited
5470 Louie Lane, Suite 102
Reno, Nevada 89511

The claim is approximately 1500 feet long and 600 feet wide, such that 300 feet are claimed in a **west** direction and 1200 feet in a **east** direction from the point of discovery (monument of location), at which the Notice of Location was posted, together with 300 feet on each side of the monument of location and center line of the Claim. The general course of the lode or vein, as near as may be determined is East - West.

The work of location consisted of making a claim map as provided in NRS 515.040.

Corner No. 1, the NE corner, is a 2"x 2" wood post marked with a scribed aluminum tag.
Corner No. 2, the SE corner, is a 2"x 2" wood post marked with a scribed aluminum tag.
Corner No. 3, the SW corner, is a 2"x 2" wood post marked with a scribed aluminum tag.
Corner No. 4, the NW corner, is a 2"x 2" wood post marked with a scribed aluminum tag.

SIGNATURE OF LOCATOR:

By

[Signature]
Agent Signature

Randall M. Robinson
Agent Name

203144

BOOK 430 PAGE 362
OFFICIAL RECORDS
RECORDED AT THE REQUEST OF
Agnico Eagle
2006 JAN 18 PM 2:52

EUREKA COUNTY, NEVADA
M.N. REBALEATI, RECORDER
FILE NO. FEES 20.50

203145

CERTIFICATE OF LOCATION
State of Nevada Lode Claim

TO ALL WHOM IT MAY CONCERN:

The undersigned hereby certifies that he has caused
To be located the PP 4
Lode Mining Claim in the following quarter sections(s):

NW Quarter of section _____, T N ; R E
NE Quarter of section _____, T N ; R E
SE Quarter of section _____, T N ; R E
SW Quarter of section 36, T28N ; R49E

Mount Diablo Meridian, Eureka County, Nevada
On the 27 day of October, 2005

RECORDER'S STAMP

Name and Mailing address of locator is:

Agnico - Eagle (USA) Limited
5470 Louie Lane, Suite 102
Reno, Nevada 89511

The claim is approximately 1500 feet long and 600 feet wide, such that 20 feet are claimed in a **east** direction and 1480 feet in a **west** direction from the point of discovery (monument of location), at which the Notice of Location was posted, together with 300 feet on each side of the monument of location and center line of the Claim. The general course of the lode or vein, as near as may be determined is ~~North-South~~ E-W

The work of location consisted of making a claim map as provided in NRS 515.040.

Corner No. 1, the NE corner, is a 2"x 2" wood post marked with a scribed aluminum tag.
Corner No. 2, the SE corner, is a 2"x 2" wood post marked with a scribed aluminum tag.
Corner No. 3, the SW corner, is a 2"x 2" wood post marked with a scribed aluminum tag.
Corner No. 4, the NW corner, is a 2"x 2" wood post marked with a scribed aluminum tag.

SIGNATURE OF LOCATOR:

By *RM*
Agent Signature

Randall M. Robinson
Agent Name

203145

BOOK 430 PAGE 363
OFFICIAL RECORDS
RECORDED AT THE REQUEST OF
Agnico Eagle
2006 JAN 18 PM 2:52

EUREKA COUNTY, NEVADA
M.N. REBALEATI, RECORDER
FILE NO. FEES 20.50
203146

CERTIFICATE OF LOCATION
State of Nevada Lode Claim

TO ALL WHOM IT MAY CONCERN:

The undersigned hereby certifies that he has caused
To be located the PP 5
Lode Mining Claim in the following quarter sections(s):

NW Quarter of section _____, T N ; R E
NE Quarter of section _____, T N ; R E
SE Quarter of section 36, T28 N ; R49 E
SW Quarter of section 36, T28 N ; R49 E

Mount Diablo Meridian, Eureka County, Nevada
On the 27 day of October, 2005

RECORDER'S STAMP

Name and Mailing address of locator is:

Agnico - Eagle (USA) Limited
5470 Louie Lane, Suite 102
Reno, Nevada 89511

The claim is approximately 1500 feet long and 600 feet wide, such that 20 feet are claimed in a west direction and 1480 feet in a east direction from the point of discovery (monument of location), at which the Notice of Location was posted, together with 300 feet on each side of the monument of location and center line of the Claim. The general course of the lode or vein, as near as may be determined is East - West.

The work of location consisted of making a claim map as provided in NRS 515.040.

Corner No. 1, the NE corner, is a 2"x 2" wood post marked with a scribed aluminum tag.
Corner No. 2, the SE corner, is a 2"x 2" wood post marked with a scribed aluminum tag.
Corner No. 3, the SW corner, is a 2"x 2" wood post marked with a scribed aluminum tag.
Corner No. 4, the NW corner, is a 2"x 2" wood post marked with a scribed aluminum tag.

SIGNATURE OF LOCATOR:

By *[Signature]*
Agent Signature

Randall M. Robinson
Agent Name

203146

CERTIFICATE OF LOCATION
State of Nevada Lode Claim

TO ALL WHOM IT MAY CONCERN:

The undersigned hereby certifies that he has caused
To be located the PP 6
Lode Mining Claim in the following quarter sections(s):

NW Quarter of section 12, T27N; R49E
NE Quarter of section _____, T N; R E
SE Quarter of section _____, T N; R E
SW Quarter of section 36, T28N; R49E

Mount Diablo Meridian, Eureka County, Nevada
On the 27 day of October, 2005

Name and Mailing address of locator is:

Agnico - Eagle (USA) Limited
5470 Louie Lane, Suite 102
Reno, Nevada 89511

The claim is approximately 1500 feet long and 600 feet wide, such that 20 feet are claimed in a **east** direction and 1480 feet in a **west** direction from the point of discovery (monument of location), at which the Notice of Location was posted, together with 300 feet on each side of the monument of location and center line of the Claim. The general course of the lode or vein, as near as may be determined is East - West.

The work of location consisted of making a claim map as provided in NRS 515.040.

Corner No. 1, the NE corner, is a 2"x 2" wood post marked with a scribed aluminum tag.
Corner No. 2, the SE corner, is a 2"x 2" wood post marked with a scribed aluminum tag.
Corner No. 3, the SW corner, is a 2"x 2" wood post marked with a scribed aluminum tag.
Corner No. 4, the NW corner, is a 2"x 2" wood post marked with a scribed aluminum tag.

SIGNATURE OF LOCATOR:

By 
Agent Signature

Randall M. Robinson
Agent Name

BOOK 430 PAGE 364
OFFICIAL RECORDS
RECORDED AT THE REQUEST OF
Agnico Eagle
2006 JAN 18 PM 2:53
EUREKA COUNTY, NEVADA
M.N. REBALEATI, RECORDER
FILE NO. _____ FEES 20.50
203147

RECORDER'S STAMP

203147

BOOK **430** PAGE **365**
OFFICIAL RECORDS
RECORDED AT THE REQUEST OF
Agnico Eagle
2006 JAN 18 PM 2:53

CERTIFICATE OF LOCATION
State of Nevada Lode Claim

TO ALL WHOM IT MAY CONCERN:

The undersigned hereby certifies that he has caused
To be located the PP **7**
Lode Mining Claim in the following quarter sections(s):

NW Quarter of section 12, T27N; R49E
NE Quarter of section 12, T27N; R49E
SE Quarter of section 36, T28N; R49E
SW Quarter of section 36, T28N; R49E

Mount Diablo Meridian, Eureka County, Nevada
On the **27** day of October, 2005

RECORDER'S STAMP

Name and Mailing address of locator is:

Agnico - Eagle (USA) Limited
5470 Louie Lane, Suite 102
Reno, Nevada 89511

The claim is approximately 1500 feet long and 600 feet wide, such that 20 feet are claimed in a west direction and 1480 feet in a east direction from the point of discovery (monument of location), at which the Notice of Location was posted, together with 300 feet on each side of the monument of location and center line of the Claim. The general course of the lode or vein, as near as may be determined is East - West.

The work of location consisted of making a claim map as provided in NRS 515.040.

Corner No. 1, the NE corner, is a 2"x 2" wood post marked with a scribed aluminum tag.
Corner No. 2, the SE corner, is a 2"x 2" wood post marked with a scribed aluminum tag.
Corner No. 3, the SW corner, is a 2"x 2" wood post marked with a scribed aluminum tag.
Corner No. 4, the NW corner, is a 2"x 2" wood post marked with a scribed aluminum tag.

SIGNATURE OF LOCATOR:

By *[Signature]*
Agent Signature

Randall M. Robinson
Agent Name

203148

203148

BOOK **430** PAGE **365**

CERTIFICATE OF LOCATION
State of Nevada Lode Claim

TO ALL WHOM IT MAY CONCERN:

The undersigned hereby certifies that he has caused
To be located the **PP 8**
Lode Mining Claim in the following quarter sections(s):

NW Quarter of section 12, T27N; R49E
NE Quarter of section _____, T N; R E
SE Quarter of section _____, T N; R E
SW Quarter of section _____, T N; R E

Mount Diablo Meridian, Eureka County, Nevada
On the 27 day of October, 2005

Name and Mailing address of locator is:

Agnico - Eagle (USA) Limited
5470 Louie Lane, Suite 102
Reno, Nevada 89511

The claim is approximately 1500 feet long and 600 feet wide, such that 20 feet are claimed in a **east** direction and 1480 feet in a **west** direction from the point of discovery (monument of location), at which the Notice of Location was posted, together with 300 feet on each side of the monument of location and center line of the Claim. The general course of the lode or vein, as near as may be determined is East - West.

The work of location consisted of making a claim map as provided in NRS 515.040.

Corner No. 1, the NE corner, is a 2"x 2" wood post marked with a scribed aluminum tag.
Corner No. 2, the SE corner, is a 2"x 2" wood post marked with a scribed aluminum tag.
Corner No. 3, the SW corner, is a 2"x 2" wood post marked with a scribed aluminum tag.
Corner No. 4, the NW corner, is a 2"x 2" wood post marked with a scribed aluminum tag.

SIGNATURE OF LOCATOR:

By


Agent Signature

Randall M. Robinson
Agent Name

BOOK **430** PAGE **366**
OFFICIAL RECORDS
RECORDED AT THE REQUEST OF
Agnico Eagle
2006 JAN 18 PM 2:53

EUREKA COUNTY, NEVADA
M.N. REBALEATI, RECORDER
FILE NO. FEES **20.50**

203149

RECORDER'S STAMP

203149

BOOK **430** PAGE **367**
OFFICIAL RECORDS
RECORDED AT THE REQUEST OF
Agnico Eagle
2006 JAN 18 PM 2:53

CERTIFICATE OF LOCATION
State of Nevada Lode Claim

TO ALL WHOM IT MAY CONCERN:

EUREKA COUNTY, NEVADA
M.N. REBALEATI, RECORDER
FILE NO. **203150** FEES **20.50**

The undersigned hereby certifies that he has caused
To be located the PP **9**
Lode Mining Claim in the following quarter sections(s):

NW Quarter of section 12, T 27N; R 49E
NE Quarter of section 12, T 27N; R 49E
SE Quarter of section _____, T N; R E
SW Quarter of section _____, T N; R E

Mount Diablo Meridian, Eureka County, Nevada
On the **27** day of October, 2005

RECORDER'S STAMP

Name and Mailing address of locator is:

Agnico - Eagle (USA) Limited
5470 Louie Lane, Suite 102
Reno, Nevada 89511

The claim is approximately 1500 feet long and 600 feet wide, such that 20 feet are claimed in a west direction and 1480 feet in a east direction from the point of discovery (monument of location), at which the Notice of Location was posted, together with 300 feet on each side of the monument of location and center line of the Claim. The general course of the lode or vein, as near as may be determined is East - West.

The work of location consisted of making a claim map as provided in NRS 515.040.

Corner No. 1, the NE corner, is a 2"x 2" wood post marked with a scribed aluminum tag.
Corner No. 2, the SE corner, is a 2"x 2" wood post marked with a scribed aluminum tag.
Corner No. 3, the SW corner, is a 2"x 2" wood post marked with a scribed aluminum tag.
Corner No. 4, the NW corner, is a 2"x 2" wood post marked with a scribed aluminum tag.

SIGNATURE OF LOCATOR:

By *Randall M. Robinson*
Agent Signature

Randall M. Robinson
Agent Name

203150

BOOK **430** PAGE **367**

CERTIFICATE OF LOCATION
State of Nevada Lode Claim

TO ALL WHOM IT MAY CONCERN:

The undersigned hereby certifies that he has caused
To be located the **PP 10**
Lode Mining Claim in the following quarter sections(s):

NW Quarter of section 12, T 27N; R 49E
NE Quarter of section _____, T N; R E
SE Quarter of section _____, T N; R E
SW Quarter of section _____, T N; R E

Mount Diablo Meridian, Eureka County, Nevada
On the 27 day of October, 2005

Name and Mailing address of locator is:

Agnico - Eagle (USA) Limited
5470 Louie Lane, Suite 102
Reno, Nevada 89511


The claim is approximately 1500 feet long and 600 feet wide, such that 20 feet are claimed in a **east** direction and 1480 feet in a **west** direction from the point of discovery (monument of location), at which the Notice of Location was posted, together with 300 feet on each side of the monument of location and center line of the Claim. The general course of the lode or vein, as near as may be determined is East - West.

The work of location consisted of making a claim map as provided in NRS 515.040.

Corner No. 1, the NE corner, is a 2"x 2" wood post marked with a scribed aluminum tag.
Corner No. 2, the SE corner, is a 2"x 2" wood post marked with a scribed aluminum tag.
Corner No. 3, the SW corner, is a 2"x 2" wood post marked with a scribed aluminum tag.
Corner No. 4, the NW corner, is a 2"x 2" wood post marked with a scribed aluminum tag.

SIGNATURE OF LOCATOR:

By


Agent Signature

Randall M. Robinson
Agent Name

BOOK 430 PAGE 368
OFFICIAL RECORDS
RECORDED AT THE REQUEST OF
Agnico Eagle
2006 JAN 18 PM 2:53

EUREKA COUNTY, NEVADA
M.N. REBALEATI, RECORDER
FILE NO. **203151** FEES 20.50

RECORDER'S STAMP

203151

BOOK 430 PAGE 368

CERTIFICATE OF LOCATION
State of Nevada Lode Claim

TO ALL WHOM IT MAY CONCERN:

The undersigned hereby certifies that he has caused
To be located the PP 11
Lode Mining Claim in the following quarter sections(s):

NW Quarter of section 12, T21N; R49E
NE Quarter of section 12, T27N; R49E
SE Quarter of section _____, T N; R E
SW Quarter of section _____, T N; R E

Mount Diablo Meridian, Eureka County, Nevada
On the 27 day of October, 2005

Name and Mailing address of locator is:

Agnico – Eagle (USA) Limited
5470 Louie Lane, Suite 102
Reno, Nevada 89511

The claim is approximately 1500 feet long and 600 feet wide, such that 20 feet are claimed in a west direction and 1480 feet in a east direction from the point of discovery (monument of location), at which the Notice of Location was posted, together with 300 feet on each side of the monument of location and center line of the Claim. The general course of the lode or vein, as near as may be determined is East - West.

The work of location consisted of making a claim map as provided in NRS 515.040.

Corner No. 1, the NE corner, is a 2"x 2" wood post marked with a scribed aluminum tag.
Corner No. 2, the SE corner, is a 2"x 2" wood post marked with a scribed aluminum tag.
Corner No. 3, the SW corner, is a 2"x 2" wood post marked with a scribed aluminum tag.
Corner No. 4, the NW corner, is a 2"x 2" wood post marked with a scribed aluminum tag.

SIGNATURE OF LOCATOR:

By

RR
Agent Signature

Randall M. Robinson
Agent Name

BOOK 430 PAGE 369
OFFICIAL RECORDS
RECORDED AT THE REQUEST OF
Agnico Eagle
2006 JAN 18 PM 2:53

EUREKA COUNTY, NEVADA
M.N. REBALEATI, RECORDER
FILE NO. 203152 FEES 20.50

RECORDER'S STAMP

203152

CERTIFICATE OF LOCATION
State of Nevada Lode Claim

TO ALL WHOM IT MAY CONCERN:

The undersigned hereby certifies that he has caused
To be located the PP 12
Lode Mining Claim in the following quarter sections(s):

NW Quarter of section 12, T 27N ; R 49E
NE Quarter of section _____, T N ; R E
SE Quarter of section _____, T N ; R E
SW Quarter of section _____, T N ; R E

Mount Diablo Meridian, Eureka County, Nevada
On the 27 day of October, 2005

Name and Mailing address of locator is:

Agnico - Eagle (USA) Limited
5470 Louie Lane, Suite 102
Reno, Nevada 89511

The claim is approximately 1500 feet long and 600 feet wide, such that 20 feet are claimed in a east direction and 1480 feet in a west direction from the point of discovery (monument of location), at which the Notice of Location was posted, together with 300 feet on each side of the monument of location and center line of the Claim. The general course of the lode or vein, as near as may be determined is East - West.

The work of location consisted of making a claim map as provided in NRS 515.040.

Corner No. 1, the NE corner, is a 2"x 2" wood post marked with a scribed aluminum tag.
Corner No. 2, the SE corner, is a 2"x 2" wood post marked with a scribed aluminum tag.
Corner No. 3, the SW corner, is a 2"x 2" wood post marked with a scribed aluminum tag.
Corner No. 4, the NW corner, is a 2"x 2" wood post marked with a scribed aluminum tag.

SIGNATURE OF LOCATOR:

By 
Agent Signature

Randall M. Robinson
Agent Name

BOOK 43 PAGE 370
OFFICIAL RECORDS
RECORDED AT THE REQUEST OF
Agnico Eagle
2005 JAN 18 PM 2:53

EUREKA COUNTY, NEVADA
M.H. REBALEATI, RECORDER
FILE NO. **203153** FEES 20.50

RECORDER'S STAMP

203153

BOOK 430 PAGE 370

CERTIFICATE OF LOCATION
State of Nevada Lode Claim

BOOK 430 PAGE 371
OFFICIAL RECORDS
RECORDED AT THE REQUEST OF
Agnico Eagle
2006 JAN 18 PM 2:53

EUREKA COUNTY, NEVADA
M.N. REBALEATI, RECORDER
FILE NO. FEES 20.50

203154

TO ALL WHOM IT MAY CONCERN:

The undersigned hereby certifies that he has caused
To be located the PP 13
Lode Mining Claim in the following quarter sections(s):

NW Quarter of section 12, T27 N ; R49 E
NE Quarter of section 12, T27 N ; R49 E
SE Quarter of section _____, T N ; R E
SW Quarter of section _____, T N ; R E

Mount Diablo Meridian, Eureka County, Nevada
On the 27 day of October, 2005

RECORDER'S STAMP

Name and Mailing address of locator is:

Agnico - Eagle (USA) Limited
5470 Louie Lane, Suite 102
Reno, Nevada 89511

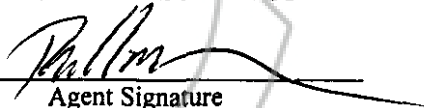
The claim is approximately 1500 feet long and 600 feet wide, such that 20 feet are claimed in a west direction and 1480 feet in a east direction from the point of discovery (monument of location), at which the Notice of Location was posted, together with 300 feet on each side of the monument of location and center line of the Claim. The general course of the lode or vein, as near as may be determined is East - West.

The work of location consisted of making a claim map as provided in NRS 515.040.

Corner No. 1, the NE corner, is a 2"x 2" wood post marked with a scribed aluminum tag.
Corner No. 2, the SE corner, is a 2"x 2" wood post marked with a scribed aluminum tag.
Corner No. 3, the SW corner, is a 2"x 2" wood post marked with a scribed aluminum tag.
Corner No. 4, the NW corner, is a 2"x 2" wood post marked with a scribed aluminum tag.

SIGNATURE OF LOCATOR:

By


Agent Signature

Randall M. Robinson
Agent Name

203154

BOOK 430 PAGE 372
OFFICIAL RECORDS
RECORDED AT THE REQUEST OF
Agnico Eagle
2005 JAN 18 PM 2:53

EUREKA COUNTY, NEVADA
M.N. REBALEATI, RECORDER
FILE NO. 203155
FEES 20.50

CERTIFICATE OF LOCATION
State of Nevada Lode Claim

TO ALL WHOM IT MAY CONCERN:

The undersigned hereby certifies that he has caused
To be located the PP 14
Lode Mining Claim in the following quarter sections(s):

NW Quarter of section 6, T27N; R50E
NE Quarter of section 36, T28N; R49E
SE Quarter of section 36, T28N; R49E
SW Quarter of section 6, T27N; R50E

Mount Diablo Meridian, Eureka County, Nevada
On the 26 day of October, 2005

RECORDER'S STAMP

Name and Mailing address of locator is:

Agnico - Eagle (USA) Limited
5470 Louie Lane, Suite 102
Reno, Nevada 89511

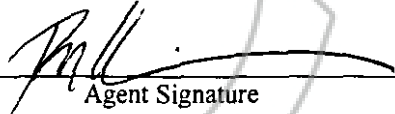
The claim is approximately 1500 feet long and 600 feet wide, such that 20 feet are claimed in a **east** direction and 1480 feet in a **west** direction from the point of discovery (monument of location), at which the Notice of Location was posted, together with 300 feet on each side of the monument of location and center line of the Claim. The general course of the lode or vein, as near as may be determined is ~~North-South~~ E-W

The work of location consisted of making a claim map as provided in NRS 515.040.

Corner No. 1, the NE corner, is a 2"x 2" wood post marked with a scribed aluminum tag.
Corner No. 2, the SE corner, is a 2"x 2" wood post marked with a scribed aluminum tag.
Corner No. 3, the SW corner, is a 2"x 2" wood post marked with a scribed aluminum tag.
Corner No. 4, the NW corner, is a 2"x 2" wood post marked with a scribed aluminum tag.

SIGNATURE OF LOCATOR:

By


Agent Signature

Randall M. Robinson
Agent Name

203155

CERTIFICATE OF LOCATION
State of Nevada Lode Claim

TO ALL WHOM IT MAY CONCERN:

The undersigned hereby certifies that he has caused
To be located the PP 15
Lode Mining Claim in the following quarter sections(s):

NW Quarter of section 6, T27N; R50E
NE Quarter of section , T N; R E
SE Quarter of section , T N; R E
SW Quarter of section 6, T27N; R50E

Mount Diablo Meridian, Eureka County, Nevada
On the 26 day of October, 2005

BOOK 430 PAGE 373
OFFICIAL RECORDS
RECORDED AT THE REQUEST OF
Agnico Eagle
2006 JAN 18 PM 2:53
EUREKA COUNTY, NEVADA
M.H. REBALEATI, RECORDER
FILE NO. 203156 FEES 20.50

RECORDER'S STAMP

Name and Mailing address of locator is:

Agnico - Eagle (USA) Limited
5470 Louie Lane, Suite 102
Reno, Nevada 89511

The claim is approximately 1500 feet long and 600 feet wide, such that 20 feet are claimed in a west direction and 1480 feet in a east direction from the point of discovery (monument of location), at which the Notice of Location was posted, together with 300 feet on each side of the monument of location and center line of the Claim. The general course of the lode or vein, as near as may be determined is East - West.

The work of location consisted of making a claim map as provided in NRS 515.040.

Corner No. 1, the NE corner, is a 2"x 2" wood post marked with a scribed aluminum tag.
Corner No. 2, the SE corner, is a 2"x 2" wood post marked with a scribed aluminum tag.
Corner No. 3, the SW corner, is a 2"x 2" wood post marked with a scribed aluminum tag.
Corner No. 4, the NW corner, is a 2"x 2" wood post marked with a scribed aluminum tag.

SIGNATURE OF LOCATOR:

By 

Agent Signature

Randall M. Robinson
Agent Name

203156

BOOK 430 PAGE 374
OFFICIAL RECORDS
RECORDED AT THE REQUEST OF
Agnico Eagle
2006 JAN 18 PM 2:54
EUREKA COUNTY, NEVADA
M.N. REBALEATI, RECORDER
FILE NO. FEES 20.50
203157

CERTIFICATE OF LOCATION
State of Nevada Lode Claim

TO ALL WHOM IT MAY CONCERN:

The undersigned hereby certifies that he has caused
To be located the **PP 16**
Lode Mining Claim in the following quarter sections(s):

NW Quarter of section _____, T N ; R E
NE Quarter of section _____, T N ; R E
SE Quarter of section 36, T28 N ; R49 E
SW Quarter of section 6, T27 N ; R50 E

Mount Diablo Meridian, Eureka County, Nevada
On the 26 day of October, 2005

RECORDER'S STAMP

Name and Mailing address of locator is:

Agnico – Eagle (USA) Limited
5470 Louie Lane, Suite 102
Reno, Nevada 89511

The claim is approximately 1500 feet long and 600 feet wide, such that 20 feet are claimed in a **east** direction and 1480 feet in a **west** direction from the point of discovery (monument of location), at which the Notice of Location was posted, together with 300 feet on each side of the monument of location and center line of the Claim. The general course of the lode or vein, as near as may be determined is ~~North-South~~ **E-W**

The work of location consisted of making a claim map as provided in NRS 515.040.

Corner No. 1, the NE corner, is a 2"x 2" wood post marked with a scribed aluminum tag.
Corner No. 2, the SE corner, is a 2"x 2" wood post marked with a scribed aluminum tag.
Corner No. 3, the SW corner, is a 2"x 2" wood post marked with a scribed aluminum tag.
Corner No. 4, the NW corner, is a 2"x 2" wood post marked with a scribed aluminum tag.

SIGNATURE OF LOCATOR:

By


Agent Signature

Randall M. Robinson
Agent Name

203157

CERTIFICATE OF LOCATION
State of Nevada Lode Claim

TO ALL WHOM IT MAY CONCERN:

The undersigned hereby certifies that he has caused
To be located the **PP 17**
Lode Mining Claim in the following quarter sections(s):

NW Quarter of section _____, T N; R E
NE Quarter of section _____, T N; R E
SE Quarter of section _____, T N; R E
SW Quarter of section 6, T27 N; R50 E

Mount Diablo Meridian, Eureka County, Nevada
On the 26 day of October, 2005

Name and Mailing address of locator is:

Agnico - Eagle (USA) Limited
5470 Louie Lane, Suite 102
Reno, Nevada 89511

The claim is approximately 1500 feet long and 600 feet wide, such that 20 feet are claimed in a west direction and 1480 feet in a east direction from the point of discovery (monument of location), at which the Notice of Location was posted, together with 300 feet on each side of the monument of location and center line of the Claim. The general course of the lode or vein, as near as may be determined is East - West.

The work of location consisted of making a claim map as provided in NRS 515.040.

Corner No. 1, the NE corner, is a 2"x 2" wood post marked with a scribed aluminum tag.
Corner No. 2, the SE corner, is a 2"x 2" wood post marked with a scribed aluminum tag.
Corner No. 3, the SW corner, is a 2"x 2" wood post marked with a scribed aluminum tag.
Corner No. 4, the NW corner, is a 2"x 2" wood post marked with a scribed aluminum tag.

SIGNATURE OF LOCATOR:

By


Agent Signature

Randall M. Robinson
Agent Name

BOOK 430 PAGE 375
OFFICIAL RECORDS
RECORDED AT THE REQUEST OF
Agnico Eagle
2006 JAN 18 PM 2:54

EUREKA COUNTY, NEVADA
M.N. REBALEATI, RECORDER
FILE NO. _____ FEES 20.50

203158

RECORDER'S STAMP

203158

BOOK 430 PAGE 375

CERTIFICATE OF LOCATION
State of Nevada Lode Claim

TO ALL WHOM IT MAY CONCERN:

The undersigned hereby certifies that he has caused
To be located the **PP 18**
Lode Mining Claim in the following quarter sections(s):

NW Quarter of section _____, T N ; R E
NE Quarter of section _____, T N ; R E
SE Quarter of section 36, T26 N ; R49 E
SW Quarter of section 6, T27 N ; R50 E

Mount Diablo Meridian, Eureka County, Nevada
On the 26 day of October, 2005

Name and Mailing address of locator is:

Agnico – Eagle (USA) Limited
5470 Louie Lane, Suite 102
Reno, Nevada 89511

The claim is approximately 1500 feet long and 600 feet wide, such that 20 feet are claimed in a **east** direction and 1480 feet in a **west** direction from the point of discovery (monument of location), at which the Notice of Location was posted, together with 300 feet on each side of the monument of location and center line of the Claim. The general course of the lode or vein, as near as may be determined is ~~North-South~~ **E-W**

The work of location consisted of making a claim map as provided in NRS 515.040.

Corner No. 1, the NE corner, is a 2"x 2" wood post marked with a scribed aluminum tag.
Corner No. 2, the SE corner, is a 2"x 2" wood post marked with a scribed aluminum tag.
Corner No. 3, the SW corner, is a 2"x 2" wood post marked with a scribed aluminum tag.
Corner No. 4, the NW corner, is a 2"x 2" wood post marked with a scribed aluminum tag.

SIGNATURE OF LOCATOR:

By 
Agent Signature

Randall M. Robinson
Agent Name

BOOK **430** PAGE **376**
OFFICIAL RECORDS
RECORDED AT THE REQUEST OF
Agnico Eagle
2008 JAN 18 PM 2:54

EUREKA COUNTY, NEVADA
M.N. REBALEATI, RECORDER
FILE NO. **203159** FEES **20.50**

RECORDER'S STAMP

203159

BOOK **430** PAGE **376**

CERTIFICATE OF LOCATION
State of Nevada Lode Claim

TO ALL WHOM IT MAY CONCERN:

The undersigned hereby certifies that he has caused
To be located the PP 19
Lode Mining Claim in the following quarter sections(s):

NW Quarter of section _____, T N; R E
NE Quarter of section _____, T N; R E
SE Quarter of section _____, T N; R E
SW Quarter of section 6, T27N; R50E

Mount Diablo Meridian, Eureka County, Nevada
On the 26 day of October, 2005

Name and Mailing address of locator is:

Agnico - Eagle (USA) Limited
5470 Louie Lane, Suite 102
Reno, Nevada 89511

The claim is approximately 1500 feet long and 600 feet wide, such that 20 feet are claimed in a west direction and 1480 feet in a east direction from the point of discovery (monument of location), at which the Notice of Location was posted, together with 300 feet on each side of the monument of location and center line of the Claim. The general course of the lode or vein, as near as may be determined is East - West.

The work of location consisted of making a claim map as provided in NRS 515.040.

Corner No. 1, the NE corner, is a 2"x 2" wood post marked with a scribed aluminum tag.
Corner No. 2, the SE corner, is a 2"x 2" wood post marked with a scribed aluminum tag.
Corner No. 3, the SW corner, is a 2"x 2" wood post marked with a scribed aluminum tag.
Corner No. 4, the NW corner, is a 2"x 2" wood post marked with a scribed aluminum tag.

SIGNATURE OF LOCATOR:

By


Agent Signature

Randall M. Robinson
Agent Name

BOOK 430 PAGE 377
OFFICIAL RECORDS
RECORDED AT THE REQUEST OF
Agnico Eagle
2006 JAN 18 PM 2:54

EUREKA COUNTY, NEVADA
M.H. REBALEATI, RECORDER
FILE NO. **203160** FEES 20.50

RECORDER'S STAMP

203160

BOOK 430 PAGE 377

CERTIFICATE OF LOCATION
State of Nevada Lode Claim

TO ALL WHOM IT MAY CONCERN:

The undersigned hereby certifies that he has caused
To be located the **PP 20**
Lode Mining Claim in the following quarter sections(s):

NW Quarter of section _____, T N ; R E
NE Quarter of section _____, T N ; R E
SE Quarter of section 36, T 25 N ; R 49 E
SW Quarter of section 6, T 27 N ; R 50 E

Mount Diablo Meridian, Eureka County, Nevada
On the 26 day of October, 2005

BOOK 430 PAGE 378
OFFICIAL RECORDS
RECORDED AT THE REQUEST OF
Agnico Eagle
2006 JAN 18 PM 2:54

EUREKA COUNTY, NEVADA
M.N. REBALEATI, RECORDER
FILE NO. FEES 20.50

203161

RECORDER'S STAMP

Name and Mailing address of locator is:

Agnico - Eagle (USA) Limited
5470 Louie Lane, Suite 102
Reno, Nevada 89511


The claim is approximately 1500 feet long and 600 feet wide, such that 20 feet are claimed in a east direction and 1480 feet in a west direction from the point of discovery (monument of location), at which the Notice of Location was posted, together with 300 feet on each side of the monument of location and center line of the Claim. The general course of the lode or vein, as near as may be determined is ~~North-South~~. E-W

The work of location consisted of making a claim map as provided in NRS 515.040.

Corner No. 1, the NE corner, is a 2"x 2" wood post marked with a scribed aluminum tag.
Corner No. 2, the SE corner, is a 2"x 2" wood post marked with a scribed aluminum tag.
Corner No. 3, the SW corner, is a 2"x 2" wood post marked with a scribed aluminum tag.
Corner No. 4, the NW corner, is a 2"x 2" wood post marked with a scribed aluminum tag.

SIGNATURE OF LOCATOR:

By


Agent Signature

Randall M. Robinson
Agent Name

203161

CERTIFICATE OF LOCATION
State of Nevada Lode Claim

TO ALL WHOM IT MAY CONCERN:

The undersigned hereby certifies that he has caused
To be located the **PP 21**
Lode Mining Claim in the following quarter sections(s):

NW Quarter of section _____, T N; R E
NE Quarter of section _____, T N; R E
SE Quarter of section _____, T N; R E
SW Quarter of section 6, T 27N; R 50E

Mount Diablo Meridian, Eureka County, Nevada
On the 26 day of October, 2005

Name and Mailing address of locator is:

Agnico – Eagle (USA) Limited
5470 Louie Lane, Suite 102
Reno, Nevada 89511

The claim is approximately 1500 feet long and 600 feet wide, such that 20 feet are claimed in a west direction and 1480 feet in a east direction from the point of discovery (monument of location), at which the Notice of Location was posted, together with 300 feet on each side of the monument of location and center line of the Claim. The general course of the lode or vein, as near as may be determined is East - West.

The work of location consisted of making a claim map as provided in NRS 515.040.

Corner No. 1, the NE corner, is a 2"x 2" wood post marked with a scribed aluminum tag.
Corner No. 2, the SE corner, is a 2"x 2" wood post marked with a scribed aluminum tag.
Corner No. 3, the SW corner, is a 2"x 2" wood post marked with a scribed aluminum tag.
Corner No. 4, the NW corner, is a 2"x 2" wood post marked with a scribed aluminum tag.

SIGNATURE OF LOCATOR:

By _____

Agent Signature

Randall M. Robinson
Agent Name

BOOK 430 PAGE 379
OFFICIAL RECORDS
RECORDED AT THE REQUEST OF
Agnico Eagle
2006 JAN 18 PM 2:54

EUREKA COUNTY, NEVADA
M.N. REBAL EATL. RECORDER
FILE NO. 203162 FEES 20.50

RECORDER'S STAMP

203162

BOOK 430 PAGE 380
OFFICIAL RECORDS
RECORDED AT THE REQUEST OF
Agnico Eagle
2006 JAN 18 PM 2:54

EUREKA COUNTY, NEVADA
M.N. REBALEATI, RECORDER
FILE NO. FEES 20.50

203163

CERTIFICATE OF LOCATION
State of Nevada Lode Claim

TO ALL WHOM IT MAY CONCERN:

The undersigned hereby certifies that he has caused
To be located the **PP 22**
Lode Mining Claim in the following quarter sections(s):

NW Quarter of section 7, T27N; R50E
NE Quarter of section 12, T27N; R49E
SE Quarter of section 36, T28N; R49E
SW Quarter of section 6, T27N; R50E

Mount Diablo Meridian, Eureka County, Nevada
On the 26 day of October, 2005

RECORDER'S STAMP

Name and Mailing address of locator is:

Agnico - Eagle (USA) Limited
5470 Louie Lane, Suite 102
Reno, Nevada 89511

The claim is approximately 1500 feet long and 600 feet wide, such that 20 feet are claimed in a east direction and 1480 feet in a west direction from the point of discovery (monument of location), at which the Notice of Location was posted, together with 300 feet on each side of the monument of location and center line of the Claim. The general course of the lode or vein, as near as may be determined is ~~North-South~~ E-W

The work of location consisted of making a claim map as provided in NRS 515.040.

Corner No. 1, the NE corner, is a 2"x 2" wood post marked with a scribed aluminum tag.
Corner No. 2, the SE corner, is a 2"x 2" wood post marked with a scribed aluminum tag.
Corner No. 3, the SW corner, is a 2"x 2" wood post marked with a scribed aluminum tag.
Corner No. 4, the NW corner, is a 2"x 2" wood post marked with a scribed aluminum tag.

SIGNATURE OF LOCATOR:

By

[Signature]
Agent Signature

Randall M. Robinson
Agent Name

203163

BOOK 430 PAGE 380

CERTIFICATE OF LOCATION

State of Nevada Lode Claim

TO ALL WHOM IT MAY CONCERN:

The undersigned hereby certifies that he has caused
To be located the PP 23
Lode Mining Claim in the following quarter sections(s):

NW Quarter of section 7, T27N; R50E
NE Quarter of section , T N; R E
SE Quarter of section , T N; R E
SW Quarter of section 6, T27N; R50E

Mount Diablo Meridian, Eureka County, Nevada
On the 26 day of October, 2005

Name and Mailing address of locator is:

Agnico - Eagle (USA) Limited
5470 Louie Lane, Suite 102
Reno, Nevada 89511


The claim is approximately 1500 feet long and 600 feet wide, such that 20 feet are claimed in a west direction and 1480 feet in a east direction from the point of discovery (monument of location), at which the Notice of Location was posted, together with 300 feet on each side of the monument of location and center line of the Claim. The general course of the lode or vein, as near as may be determined is East - West.

The work of location consisted of making a claim map as provided in NRS 515.040.

Corner No. 1, the NE corner, is a 2"x 2" wood post marked with a scribed aluminum tag.
Corner No. 2, the SE corner, is a 2"x 2" wood post marked with a scribed aluminum tag.
Corner No. 3, the SW corner, is a 2"x 2" wood post marked with a scribed aluminum tag.
Corner No. 4, the NW corner, is a 2"x 2" wood post marked with a scribed aluminum tag.

SIGNATURE OF LOCATOR:

By


Agent Signature

Randall M. Robinson
Agent Name

BOOK 430 PAGE 381
OFFICIAL RECORDS
RECORDED AT THE REQUEST OF
Agnico Eagle
2005 JAN 18 PM 2:54

EUREKA COUNTY, NEVADA
M.N. REBALEATI, RECORDER
FILE NO. 203164 FEES 20.50

203164

RECORDER'S STAMP

203164

CERTIFICATE OF LOCATION
State of Nevada Lode Claim

TO ALL WHOM IT MAY CONCERN:

The undersigned hereby certifies that he has caused
To be located the **PP 24**
Lode Mining Claim in the following quarter sections(s):

NW Quarter of section 7, T27N; R50E
NE Quarter of section 12, T27N; R49E
SE Quarter of section _____, T N; R E
SW Quarter of section _____, T N; R E

Mount Diablo Meridian, Eureka County, Nevada
On the 26 day of October, 2005

Name and Mailing address of locator is:

Agnico - Eagle (USA) Limited
5470 Louie Lane, Suite 102
Reno, Nevada 89511


The claim is approximately 1500 feet long and 600 feet wide, such that 20 feet are claimed in a **east** direction and 1480 feet in a **west** direction from the point of discovery (monument of location), at which the Notice of Location was posted, together with 300 feet on each side of the monument of location and center line of the Claim. The general course of the lode or vein, as near as may be determined is ~~North-South~~ **E-W**.

The work of location consisted of making a claim map as provided in NRS 515.040.

Corner No. 1, the NE corner, is a 2"x 2" wood post marked with a scribed aluminum tag.
Corner No. 2, the SE corner, is a 2"x 2" wood post marked with a scribed aluminum tag.
Corner No. 3, the SW corner, is a 2"x 2" wood post marked with a scribed aluminum tag.
Corner No. 4, the NW corner, is a 2"x 2" wood post marked with a scribed aluminum tag.

SIGNATURE OF LOCATOR:

By


Agent Signature

Randall M. Robinson
Agent Name

BOOK 430 PAGE 382
OFFICIAL RECORDS
RECORDED AT THE REQUEST OF
Agnico Eagle
2005 JAN 18 PM 2:54

EUREKA COUNTY, NEVADA
M.N. REBALEATI, RECORDER
FILE NO. FEES 20.50

203165

RECORDER'S STAMP

203165

BOOK 430 PAGE 382

CERTIFICATE OF LOCATION
State of Nevada Lode Claim

TO ALL WHOM IT MAY CONCERN:

The undersigned hereby certifies that he has caused
To be located the PP 25
Lode Mining Claim in the following quarter sections(s):

NW Quarter of section 7, T 27N ; R 50E
NE Quarter of section _____, T N ; R E
SE Quarter of section _____, T N ; R E
SW Quarter of section _____, T N ; R E

Mount Diablo Meridian, Eureka County, Nevada
On the 26 day of October, 2005

Name and Mailing address of locator is:

Agnico - Eagle (USA) Limited
5470 Louie Lane, Suite 102
Reno, Nevada 89511

The claim is approximately 1500 feet long and 600 feet wide, such that 20 feet are claimed in a west direction and 1480 feet in a east direction from the point of discovery (monument of location), at which the Notice of Location was posted, together with 300 feet on each side of the monument of location and center line of the Claim. The general course of the lode or vein, as near as may be determined is East - West.

The work of location consisted of making a claim map as provided in NRS 515.040.

Corner No. 1, the NE corner, is a 2"x 2" wood post marked with a scribed aluminum tag.
Corner No. 2, the SE corner, is a 2"x 2" wood post marked with a scribed aluminum tag.
Corner No. 3, the SW corner, is a 2"x 2" wood post marked with a scribed aluminum tag.
Corner No. 4, the NW corner, is a 2"x 2" wood post marked with a scribed aluminum tag.

SIGNATURE OF LOCATOR:

By 
Agent Signature

Randall M. Robinson
Agent Name

BOOK 430 PAGE 383
OFFICIAL RECORDS
RECORDED AT THE REQUEST OF
Agnico Eagle
2006 JAN 18 PM 2: 54

EUREKA COUNTY, NEVADA
M.H. REBALEATI, RECORDER
FILE NO. FEES 20.50

203166

RECORDER'S STAMP

203166

CERTIFICATE OF LOCATION
State of Nevada Lode Claim

TO ALL WHOM IT MAY CONCERN:

The undersigned hereby certifies that he has caused
To be located the **PP 26**
Lode Mining Claim in the following quarter sections(s):

NW Quarter of section 7, T27N; R50E
NE Quarter of section 12, T27N; R49E
SE Quarter of section , T N; R E
SW Quarter of section , T N; R E

Mount Diablo Meridian, Eureka County, Nevada
On the 26 day of October, 2005

Name and Mailing address of locator is:

Agnico - Eagle (USA) Limited
5470 Louie Lane, Suite 102
Reno, Nevada 89511

The claim is approximately 1500 feet long and 600 feet wide, such that 20 feet are claimed in a east direction and 1480 feet in a west direction from the point of discovery (monument of location), at which the Notice of Location was posted, together with 300 feet on each side of the monument of location and center line of the Claim. The general course of the lode or vein, as near as may be determined is ~~North-South~~ E-W

The work of location consisted of making a claim map as provided in NRS 515.040.

Corner No. 1, the NE corner, is a 2"x 2" wood post marked with a scribed aluminum tag.
Corner No. 2, the SE corner, is a 2"x 2" wood post marked with a scribed aluminum tag.
Corner No. 3, the SW corner, is a 2"x 2" wood post marked with a scribed aluminum tag.
Corner No. 4, the NW corner, is a 2"x 2" wood post marked with a scribed aluminum tag.

SIGNATURE OF LOCATOR:

By 
Agent Signature

Randall M. Robinson
Agent Name

BOOK 430 PAGE 384
OFFICIAL RECORDS
RECORDED AT THE REQUEST OF
Agnico Eagle
2005 JAN 18 PM 2:54
EUREKA COUNTY, NEVADA
M.H. REBALEATI, RECORDER
FILE NO. 203167 FEES 20.50

RECORDER'S STAMP

203167

BOOK 430 PAGE 384

CERTIFICATE OF LOCATION
State of Nevada Lode Claim

TO ALL WHOM IT MAY CONCERN:

The undersigned hereby certifies that he has caused
To be located the PP 27
Lode Mining Claim in the following quarter sections(s):

NW Quarter of section 7, T 27N ; R 50E
NE Quarter of section _____, T N ; R E
SE Quarter of section _____, T N ; R E
SW Quarter of section _____, T N ; R E

Mount Diablo Meridian, Eureka County, Nevada
On the 26 day of October, 2005

Name and Mailing address of locator is:

Agnico - Eagle (USA) Limited
5470 Louie Lane, Suite 102
Reno, Nevada 89511

The claim is approximately 1500 feet long and 600 feet wide, such that 20 feet are claimed in a west direction and 1480 feet in a east direction from the point of discovery (monument of location), at which the Notice of Location was posted, together with 300 feet on each side of the monument of location and center line of the Claim. The general course of the lode or vein, as near as may be determined is East - West.

The work of location consisted of making a claim map as provided in NRS 515.040.

Corner No. 1, the NE corner, is a 2"x 2" wood post marked with a scribed aluminum tag.
Corner No. 2, the SE corner, is a 2"x 2" wood post marked with a scribed aluminum tag.
Corner No. 3, the SW corner, is a 2"x 2" wood post marked with a scribed aluminum tag.
Corner No. 4, the NW corner, is a 2"x 2" wood post marked with a scribed aluminum tag.

SIGNATURE OF LOCATOR:

By


Agent Signature

Randall M. Robinson
Agent Name

BOOK 430 PAGE 385
OFFICIAL RECORDS
RECORDED AT THE REQUEST OF
Agnico Eagle
2006 JAN 18 PM 2:54

EUREKA COUNTY, NEVADA
M.N. REBALEATI, RECORDER
FILE NO. 203168
FEES 20.50

RECORDER'S STAMP

203168

BOOK 430 PAGE 385

CERTIFICATE OF LOCATION
State of Nevada Lode Claim

TO ALL WHOM IT MAY CONCERN:

The undersigned hereby certifies that he has caused
To be located the **PP 28**
Lode Mining Claim in the following quarter sections(s):

NW Quarter of section 7, T 27 N ; R 50 E
NE Quarter of section 12, T 27 N ; R 49 E
SE Quarter of section _____, T N ; R E
SW Quarter of section _____, T N ; R E

Mount Diablo Meridian, Eureka County, Nevada
On the 26 day of October, 2005

Name and Mailing address of locator is:

Agnico – Eagle (USA) Limited
5470 Louie Lane, Suite 102
Reno, Nevada 89511

The claim is approximately 1500 feet long and 600 feet wide, such that 20 feet are claimed in a **east** direction and 1480 feet in a **west** direction from the point of discovery (monument of location), at which the Notice of Location was posted, together with 300 feet on each side of the monument of location and center line of the Claim. The general course of the lode or vein, as near as may be determined is ~~North-South~~ **E-W**.

The work of location consisted of making a claim map as provided in NRS 515.040.

Corner No. 1, the NE corner, is a 2"x 2" wood post marked with a scribed aluminum tag.
Corner No. 2, the SE corner, is a 2"x 2" wood post marked with a scribed aluminum tag.
Corner No. 3, the SW corner, is a 2"x 2" wood post marked with a scribed aluminum tag.
Corner No. 4, the NW corner, is a 2"x 2" wood post marked with a scribed aluminum tag.

SIGNATURE OF LOCATOR:

By


Agent Signature

Randall M. Robinson
Agent Name

BOOK 430 PAGE 386
OFFICIAL RECORDS
RECORDED AT THE REQUEST OF
Agnico Eagle
2006 JAN 18 PM 2:54

EUREKA COUNTY, NEVADA
M.N. REBALEATI, RECORDER
FILE NO. 203169 FEES 20.50

RECORDER'S STAMP

203169

CERTIFICATE OF LOCATION
State of Nevada Lode Claim

TO ALL WHOM IT MAY CONCERN:

The undersigned hereby certifies that he has caused
To be located the **PP 29**
Lode Mining Claim in the following quarter sections(s):

NW Quarter of section 7, T27N ; R50E
NE Quarter of section _____, T N ; R E
SE Quarter of section _____, T N ; R E
SW Quarter of section _____, T N ; R E

Mount Diablo Meridian, Eureka County, Nevada
On the 26 day of October, 2005

Name and Mailing address of locator is:

Agnico - Eagle (USA) Limited
5470 Louie Lane, Suite 102
Reno, Nevada 89511

The claim is approximately 1500 feet long and 600 feet wide, such that 20 feet are claimed in a **west** direction and 1480 feet in a **east** direction from the point of discovery (monument of location), at which the Notice of Location was posted, together with 300 feet on each side of the monument of location and center line of the Claim. The general course of the lode or vein, as near as may be determined is East - West.

The work of location consisted of making a claim map as provided in NRS 515.040.

Corner No. 1, the NE corner, is a 2"x 2" wood post marked with a scribed aluminum tag.
Corner No. 2, the SE corner, is a 2"x 2" wood post marked with a scribed aluminum tag.
Corner No. 3, the SW corner, is a 2"x 2" wood post marked with a scribed aluminum tag.
Corner No. 4, the NW corner, is a 2"x 2" wood post marked with a scribed aluminum tag.

SIGNATURE OF LOCATOR:

By


Agent Signature

Randall M. Robinson
Agent Name

BOOK **430** PAGE **387**
OFFICIAL RECORDS
RECORDED AT THE REQUEST OF
Agnico Eagle
2006 JAN 18 PM 2:54
EUREKA COUNTY, NEVADA
M.N. REBALEATI, RECORDER
FILE NO. FEES **20.50**
203170

RECORDER'S STAMP

203170

2006 JAN 18 PM 2:55

EUREKA COUNTY, NEVADA
M.M. REBALEATI, RECORDER
FILE NO. FEES 20.50

203171

CERTIFICATE OF LOCATION
State of Nevada Lode Claim

TO ALL WHOM IT MAY CONCERN:

The undersigned hereby certifies that he has caused
To be located the **PP 30**
Lode Mining Claim in the following quarter sections(s):

NW Quarter of section 7, T27N; R50E
NE Quarter of section 12, T27N; R49E
SE Quarter of section , T N; R E
SW Quarter of section 2, T27N; R50E

Mount Diablo Meridian, Eureka County, Nevada
On the 26 day of October, 2005

RECORDER'S STAMP

Name and Mailing address of locator is:

Agnico - Eagle (USA) Limited
5470 Louie Lane, Suite 102
Reno, Nevada 89511


The claim is approximately 1500 feet long and 600 feet wide, such that 20 feet are claimed in a **east** direction and 1480 feet in a **west** direction from the point of discovery (monument of location), at which the Notice of Location was posted, together with 300 feet on each side of the monument of location and center line of the Claim. The general course of the lode or vein, as near as may be determined is ~~North-South~~ **E-W**.

The work of location consisted of making a claim map as provided in NRS 515.040.

Corner No. 1, the NE corner, is a 2"x 2" wood post marked with a scribed aluminum tag.
Corner No. 2, the SE corner, is a 2"x 2" wood post marked with a scribed aluminum tag.
Corner No. 3, the SW corner, is a 2"x 2" wood post marked with a scribed aluminum tag.
Corner No. 4, the NW corner, is a 2"x 2" wood post marked with a scribed aluminum tag.

SIGNATURE OF LOCATOR:

By


Agent Signature

Randall M. Robinson
Agent Name

203171

CERTIFICATE OF LOCATION
State of Nevada Lode Claim

TO ALL WHOM IT MAY CONCERN:

The undersigned hereby certifies that he has caused
To be located the PP 31
Lode Mining Claim in the following quarter sections(s):

NW Quarter of section 7, T 27N ; R 50E
NE Quarter of section _____, T N ; R E
SE Quarter of section _____, T N ; R E
SW Quarter of section 7, T 27N ; R 50E

Mount Diablo Meridian, Eureka County, Nevada
On the 26 day of October, 2005

Name and Mailing address of locator is:

Agnico - Eagle (USA) Limited
5470 Louie Lane, Suite 102
Reno, Nevada 89511


The claim is approximately 1500 feet long and 600 feet wide, such that 20 feet are claimed in a west direction and 1480 feet in a east direction from the point of discovery (monument of location), at which the Notice of Location was posted, together with 300 feet on each side of the monument of location and center line of the Claim. The general course of the lode or vein, as near as may be determined is East - West.

The work of location consisted of making a claim map as provided in NRS 515.040.

Corner No. 1, the NE corner, is a 2"x 2" wood post marked with a scribed aluminum tag.
Corner No. 2, the SE corner, is a 2"x 2" wood post marked with a scribed aluminum tag.
Corner No. 3, the SW corner, is a 2"x 2" wood post marked with a scribed aluminum tag.
Corner No. 4, the NW corner, is a 2"x 2" wood post marked with a scribed aluminum tag.

SIGNATURE OF LOCATOR:

By


Agent Signature

Randall M. Robinson
Agent Name

BOOK 430 PAGE 389
OFFICIAL RECORDS
RECORDED AT THE REQUEST OF
Agnico Eagle
2006 JAN 18 PM 2:55
EUREKA COUNTY, NEVADA
M.N. REBAL EATL RECORDER
FILE NO. 203172 FEES 20.50

RECORDER'S STAMP

203172

BOOK 430 PAGE 390
OFFICIAL RECORDS
RECORDED AT THE REQUEST OF
Agnico Eagle
2006 JAN 18 PM 2:55

EUREKA COUNTY, NEVADA
M.N. REBALEATI, RECORDER
FILE NO. 203173 FEES 20.50

CERTIFICATE OF LOCATION
State of Nevada Lode Claim

TO ALL WHOM IT MAY CONCERN:

The undersigned hereby certifies that he has caused
To be located the PP 35
Lode Mining Claim in the following quarter sections(s):

NW Quarter of section 12, T27N; R49E
NE Quarter of section 12, T27N; R49E
SE Quarter of section _____, T N; R E
SW Quarter of section _____, T N; R E

Mount Diablo Meridian, Eureka County, Nevada
On the 27 day of October, 2005

RECORDER'S STAMP

Name and Mailing address of locator is:

Agnico – Eagle (USA) Limited
5470 Louie Lane, Suite 102
Reno, Nevada 89511

The claim is approximately 1500 feet long and 600 feet wide, such that 750 feet are claimed in a **west** direction and 750 feet in a **east** direction from the point of discovery (monument of location), at which the Notice of Location was posted, together with 300 feet on each side of the monument of location and center line of the Claim. The general course of the lode or vein, as near as may be determined is East - West.

The work of location consisted of making a claim map as provided in NRS 515.040.

Corner No. 1, the NE corner, is a 2"x 2" wood post marked with a scribed aluminum tag.
Corner No. 2, the SE corner, is a 2"x 2" wood post marked with a scribed aluminum tag.
Corner No. 3, the SW corner, is a 2"x 2" wood post marked with a scribed aluminum tag.
Corner No. 4, the NW corner, is a 2"x 2" wood post marked with a scribed aluminum tag.

SIGNATURE OF LOCATOR:

By *Randall M. Robinson*
Agent Signature

Randall M. Robinson
Agent Name

203173

CERTIFICATE OF LOCATION
State of Nevada Lode Claim

TO ALL WHOM IT MAY CONCERN:

The undersigned hereby certifies that he has caused
To be located the PP 36
Lode Mining Claim in the following quarter sections(s):

NW Quarter of section 36, T28N; R49E
NE Quarter of section 36, T28N; R49E
SE Quarter of section _____, T N; R E
SW Quarter of section _____, T N; R E

Mount Diablo Meridian, Eureka County, Nevada
On the 27 day of October, 2005

Name and Mailing address of locator is:

Agnico - Eagle (USA) Limited
5470 Louie Lane, Suite 102
Reno, Nevada 89511

The claim is approximately 1500 feet long and 600 feet wide, such that 20 feet are claimed in a west direction and 1480 feet in a east direction from the point of discovery (monument of location), at which the Notice of Location was posted, together with 300 feet on each side of the monument of location and center line of the Claim. The general course of the lode or vein, as near as may be determined is East - West.

The work of location consisted of making a claim map as provided in NRS 515.040.

Corner No. 1, the NE corner, is a 2"x 2" wood post marked with a scribed aluminum tag.
Corner No. 2, the SE corner, is a 2"x 2" wood post marked with a scribed aluminum tag.
Corner No. 3, the SW corner, is a 2"x 2" wood post marked with a scribed aluminum tag.
Corner No. 4, the NW corner, is a 2"x 2" wood post marked with a scribed aluminum tag.

SIGNATURE OF LOCATOR:

By 
Agent Signature

Randall M. Robinson
Agent Name

BOOK 430 PAGE 391
OFFICIAL RECORDS
RECORDED AT THE REQUEST OF
Agnico Eagle
2006 JAN 18 PM 2:55

EUREKA COUNTY, NEVADA
M.N. REBALEATI, RECORDER
FILE NO. 203174 FEES 20.50

RECORDER'S STAMP

203174

CERTIFICATE OF LOCATION
State of Nevada Lode Claim

TO ALL WHOM IT MAY CONCERN:

The undersigned hereby certifies that he has caused
To be located the PP 37
Lode Mining Claim in the following quarter sections(s):

NW Quarter of section 36, T28N; R49E
NE Quarter of section 36, T26N; R49E
SE Quarter of section _____, T N; R E
SW Quarter of section _____, T N; R E

Mount Diablo Meridian, Eureka County, Nevada
On the 27 day of October, 2005

Name and Mailing address of locator is:

Agnico - Eagle (USA) Limited
5470 Louie Lane, Suite 102
Reno, Nevada 89511

The claim is approximately 1500 feet long and 600 feet wide, such that 20 feet are claimed in a west direction and 1480 feet in a east direction from the point of discovery (monument of location), at which the Notice of Location was posted, together with 300 feet on each side of the monument of location and center line of the Claim. The general course of the lode or vein, as near as may be determined is East - West.

The work of location consisted of making a claim map as provided in NRS 515.040.

Corner No. 1, the NE corner, is a 2"x 2" wood post marked with a scribed aluminum tag.
Corner No. 2, the SE corner, is a 2"x 2" wood post marked with a scribed aluminum tag.
Corner No. 3, the SW corner, is a 2"x 2" wood post marked with a scribed aluminum tag.
Corner No. 4, the NW corner, is a 2"x 2" wood post marked with a scribed aluminum tag.

SIGNATURE OF LOCATOR:

By


Agent Signature

Randall M. Robinson
Agent Name

BOOK 430 PAGE 392
OFFICIAL RECORDS
RECORDED AT THE REQUEST OF
Agnico Eagle
2006 JAN 18 PM 2:55

EUREKA COUNTY, NEVADA
M.N. REBALEATI, RECORDER
FILE NO. **203175**
FEES 20.50

RECORDER'S STAMP

203175

BOOK 430 PAGE 392

CERTIFICATE OF LOCATION
State of Nevada Lode Claim

TO ALL WHOM IT MAY CONCERN:

The undersigned hereby certifies that he has caused
To be located the **PP 38**
Lode Mining Claim in the following quarter sections(s):

NW Quarter of section _____, T N ; R E
NE Quarter of section _____, T N ; R E
SE Quarter of section 25, T28N ; R49E
SW Quarter of section 31, T28N ; R50E

Mount Diablo Meridian, Eureka County, Nevada
On the 26 day of October, 2005

BOOK 430 PAGE 393
OFFICIAL RECORDS
RECORDED AT THE REQUEST OF
Agnico Eagle
2006 JAN 18 PM 2:55
EUREKA COUNTY, NEVADA
M.N. REBALEATH, RECORDER
FILE NO. **203176** FEES 20.50

RECORDER'S STAMP

Name and Mailing address of locator is:

Agnico – Eagle (USA) Limited
5470 Louie Lane, Suite 102
Reno, Nevada 89511

The claim is approximately 1500 feet long and 600 feet wide, such that 20 feet are claimed in a **east** direction and 1480 feet in a **west** direction from the point of discovery (monument of location), at which the Notice of Location was posted, together with 300 feet on each side of the monument of location and center line of the Claim. The general course of the lode or vein, as near as may be determined is ~~North-South~~ **E-W**

The work of location consisted of making a claim map as provided in NRS 515.040.

Corner No. 1, the NE corner, is a 2"x 2" wood post marked with a scribed aluminum tag.
Corner No. 2, the SE corner, is a 2"x 2" wood post marked with a scribed aluminum tag.
Corner No. 3, the SW corner, is a 2"x 2" wood post marked with a scribed aluminum tag.
Corner No. 4, the NW corner, is a 2"x 2" wood post marked with a scribed aluminum tag.

SIGNATURE OF LOCATOR:

By *[Signature]*
Agent Signature

Randall M. Robinson
Agent Name

203176

CERTIFICATE OF LOCATION
State of Nevada Lode Claim

TO ALL WHOM IT MAY CONCERN:

The undersigned hereby certifies that he has caused
To be located the PP 39
Lode Mining Claim in the following quarter sections(s):

NW Quarter of section _____, T N ; R E
NE Quarter of section _____, T N ; R E
SE Quarter of section _____, T N ; R E
SW Quarter of section 31, T28 N ; R 49E

Mount Diablo Meridian, Eureka County, Nevada
On the 26 day of October, 2005

Name and Mailing address of locator is:

Agnico - Eagle (USA) Limited
5470 Louie Lane, Suite 102
Reno, Nevada 89511

The claim is approximately 1500 feet long and 600 feet wide, such that 20 feet are claimed in a west direction and 1480 feet in a east direction from the point of discovery (monument of location), at which the Notice of Location was posted, together with 300 feet on each side of the monument of location and center line of the Claim. The general course of the lode or vein, as near as may be determined is East - West.

The work of location consisted of making a claim map as provided in NRS 515.040.

Corner No. 1, the NE corner, is a 2"x 2" wood post marked with a scribed aluminum tag.
Corner No. 2, the SE corner, is a 2"x 2" wood post marked with a scribed aluminum tag.
Corner No. 3, the SW corner, is a 2"x 2" wood post marked with a scribed aluminum tag.
Corner No. 4, the NW corner, is a 2"x 2" wood post marked with a scribed aluminum tag.

SIGNATURE OF LOCATOR:

By 
Agent Signature

Randall M. Robinson
Agent Name

BOOK 430 PAGE 394
OFFICIAL RECORDS
RECORDED AT THE REQUEST OF
Agnico Eagle
2006 JAN 18 PM 2:55
EUREKA COUNTY, NEVADA
M.N. REBALEATI, RECORDER
FILE NO. 203177 FEES 20.50

RECORDER'S STAMP

203177

CERTIFICATE OF LOCATION
State of Nevada Lode Claim

TO ALL WHOM IT MAY CONCERN:

The undersigned hereby certifies that he has caused
To be located the **PP 40**
Lode Mining Claim in the following quarter sections(s):

NW Quarter of section 6, T27N; R50E
NE Quarter of section 36, T28N; R49E
SE Quarter of section 25, T28N; R49E
SW Quarter of section 31, T28N; R50E

Mount Diablo Meridian, Eureka County, Nevada
On the 26 day of October, 2005

Name and Mailing address of locator is:

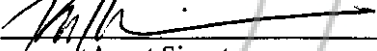
Agnico – Eagle (USA) Limited
5470 Louie Lane, Suite 102
Reno, Nevada 89511

The claim is approximately 1500 feet long and 600 feet wide, such that 20 feet are claimed in a **east** direction and 1480 feet in a **west** direction from the point of discovery (monument of location), at which the Notice of Location was posted, together with 300 feet on each side of the monument of location and center line of the Claim. The general course of the lode or vein, as near as may be determined is **North-South E-W**

The work of location consisted of making a claim map as provided in NRS 515.040.

Corner No. 1, the NE corner, is a 2"x 2" wood post marked with a scribed aluminum tag.
Corner No. 2, the SE corner, is a 2"x 2" wood post marked with a scribed aluminum tag.
Corner No. 3, the SW corner, is a 2"x 2" wood post marked with a scribed aluminum tag.
Corner No. 4, the NW corner, is a 2"x 2" wood post marked with a scribed aluminum tag.

SIGNATURE OF LOCATOR:

By 
Agent Signature

Randall M. Robinson
Agent Name

BOOK 430 PAGE 395
OFFICIAL RECORDS
RECORDED AT THE REQUEST OF
Agnico Eagle
2006 JAN 18 PM 2:55

EUREKA COUNTY, NEVADA
M.N. REBALANCE RECORDER
FILE NO. FEES 20.50

203178

RECORDER'S STAMP

203178

CERTIFICATE OF LOCATION
State of Nevada Lode Claim

TO ALL WHOM IT MAY CONCERN:

The undersigned hereby certifies that he has caused
To be located the PP 41
Lode Mining Claim in the following quarter sections(s):

NW Quarter of section 6, T27N; R50E
NE Quarter of section _____, T N; R E
SE Quarter of section _____, T N; R E
SW Quarter of section 31, T26 N; R50 E

Mount Diablo Meridian, Eureka County, Nevada
On the 26 day of October, 2005

Name and Mailing address of locator is:

Agnico - Eagle (USA) Limited
5470 Louie Lane, Suite 102
Reno, Nevada 89511

The claim is approximately 1500 feet long and 600 feet wide, such that 20 feet are claimed in a west direction and 1480 feet in a east direction from the point of discovery (monument of location), at which the Notice of Location was posted, together with 300 feet on each side of the monument of location and center line of the Claim. The general course of the lode or vein, as near as may be determined is East - West.

The work of location consisted of making a claim map as provided in NRS 515.040.

Corner No. 1, the NE corner, is a 2"x 2" wood post marked with a scribed aluminum tag.
Corner No. 2, the SE corner, is a 2"x 2" wood post marked with a scribed aluminum tag.
Corner No. 3, the SW corner, is a 2"x 2" wood post marked with a scribed aluminum tag.
Corner No. 4, the NW corner, is a 2"x 2" wood post marked with a scribed aluminum tag.

SIGNATURE OF LOCATOR:

By 
Agent Signature

Randall M. Robinson
Agent Name

BOOK 430 PAGE 396
OFFICIAL RECORDS
RECORDED AT THE REQUEST OF
Agnico Eagle
2006 JAN 18 PM 2:55

EUREKA COUNTY, NEVADA
M.N. REBALEATI, RECORDER
FILE NO. 203179
FEES 20.50

RECORDER'S STAMP

203179

BOOK 430 PAGE 396

BOOK **430** PAGE **397**
OFFICIAL RECORDS
RECORDED AT THE REQUEST OF
Agnico Eagle
2005 JAN 18 PM 2:55

CERTIFICATE OF LOCATION
State of Nevada Lode Claim

TO ALL WHOM IT MAY CONCERN:

EUREKA COUNTY, NEVADA
M.N. REBALANCE RECORDER
FILE NO. FEES **20.50**

203180

The undersigned hereby certifies that he has caused
To be located the PP **42**
Lode Mining Claim in the following quarter sections(s):

NW Quarter of section 6, T27N; R50E
NE Quarter of section 36, T28N; R49E
SE Quarter of section _____, T N; R E
SW Quarter of section _____, T N; R E

Mount Diablo Meridian, Eureka County, Nevada
On the **26** day of October, 2005

RECORDER'S STAMP

Name and Mailing address of locator is:

Agnico – Eagle (USA) Limited
5470 Louie Lane, Suite 102
Reno, Nevada 89511

The claim is approximately 1500 feet long and 600 feet wide, such that 20 feet are claimed in a **east** direction and 1480 feet in a **west** direction from the point of discovery (monument of location), at which the Notice of Location was posted, together with 300 feet on each side of the monument of location and center line of the Claim. The general course of the lode or vein, as near as may be determined is ~~North-South~~ **E-W**

The work of location consisted of making a claim map as provided in NRS 515.040.

Corner No. 1, the NE corner, is a 2"x 2" wood post marked with a scribed aluminum tag.
Corner No. 2, the SE corner, is a 2"x 2" wood post marked with a scribed aluminum tag.
Corner No. 3, the SW corner, is a 2"x 2" wood post marked with a scribed aluminum tag.
Corner No. 4, the NW corner, is a 2"x 2" wood post marked with a scribed aluminum tag.

SIGNATURE OF LOCATOR:

By *R. Robinson*
Agent Signature

Randall M. Robinson
Agent Name

203180

BOOK 430 PAGE 398
OFFICIAL RECORDS
RECORDED AT THE REQUEST OF
Agnico Eagle
2006 JAN 18 PM 2:55

CERTIFICATE OF LOCATION
State of Nevada Lode Claim

TO ALL WHOM IT MAY CONCERN:

The undersigned hereby certifies that he has caused
To be located the PP 43
Lode Mining Claim in the following quarter sections(s):

NW Quarter of section 6, T 27N ; R 50E
NE Quarter of section _____, T N ; R E
SE Quarter of section _____, T N ; R E
SW Quarter of section _____, T N ; R E

Mount Diablo Meridian, Eureka County, Nevada
On the 26 day of October, 2005

RECORDER'S STAMP

Name and Mailing address of locator is:

Agnico - Eagle (USA) Limited
5470 Louie Lane, Suite 102
Reno, Nevada 89511

The claim is approximately 1500 feet long and 600 feet wide, such that 20 feet are claimed in a west direction and 1480 feet in a east direction from the point of discovery (monument of location), at which the Notice of Location was posted, together with 300 feet on each side of the monument of location and center line of the Claim. The general course of the lode or vein, as near as may be determined is East - West.

The work of location consisted of making a claim map as provided in NRS 515.040.

Corner No. 1, the NE corner, is a 2"x 2" wood post marked with a scribed aluminum tag.
Corner No. 2, the SE corner, is a 2"x 2" wood post marked with a scribed aluminum tag.
Corner No. 3, the SW corner, is a 2"x 2" wood post marked with a scribed aluminum tag.
Corner No. 4, the NW corner, is a 2"x 2" wood post marked with a scribed aluminum tag.

SIGNATURE OF LOCATOR:

By *Randall M. Robinson*
Agent Signature

Randall M. Robinson
Agent Name

203181

BOOK 430 PAGE 398

CERTIFICATE OF LOCATION
State of Nevada Lode Claim

TO ALL WHOM IT MAY CONCERN:

The undersigned hereby certifies that he has caused
To be located the **PP 44**
Lode Mining Claim in the following quarter sections(s):

NW Quarter of section 6, T27N; R50E
NE Quarter of section 36, T28N; R49E
SE Quarter of section _____, T N; R E
SW Quarter of section _____, T N; R E

Mount Diablo Meridian, Eureka County, Nevada
On the 26 day of October, 2005

Name and Mailing address of locator is:

Agnico – Eagle (USA) Limited
5470 Louie Lane, Suite 102
Reno, Nevada 89511

The claim is approximately 1500 feet long and 600 feet wide, such that 20 feet are claimed in a **east** direction and 1480 feet in a **west** direction from the point of discovery (monument of location), at which the Notice of Location was posted, together with 300 feet on each side of the monument of location and center line of the Claim. The general course of the lode or vein, as near as may be determined is ~~North-South~~ **E-W**

The work of location consisted of making a claim map as provided in NRS 515.040.

Corner No. 1, the NE corner, is a 2"x 2" wood post marked with a scribed aluminum tag.
Corner No. 2, the SE corner, is a 2"x 2" wood post marked with a scribed aluminum tag.
Corner No. 3, the SW corner, is a 2"x 2" wood post marked with a scribed aluminum tag.
Corner No. 4, the NW corner, is a 2"x 2" wood post marked with a scribed aluminum tag.

SIGNATURE OF LOCATOR:

By 
Agent Signature

Randall M. Robinson
Agent Name

BOOK 430 PAGE 399
OFFICIAL RECORDS
RECORDED AT THE REQUEST OF
Agnico Eagle
2005 JAN 18 PM 2:56
EUREKA COUNTY, NEVADA
M.N. REBALEATI, RECORDER
FILE NO. 203182 FEES \$ 20.50

RECORDER'S STAMP

203182

CERTIFICATE OF LOCATION
State of Nevada Lode Claim

BOOK 430 PAGE 400
OFFICIAL RECORDS
RECORDED AT THE REQUEST OF
Agnico Eagle
2006 JAN 18 PM 2:56

EUREKA COUNTY, NEVADA
M.N. REBALEATI, RECORDER
FILE NO. FEES 20.50
203183

TO ALL WHOM IT MAY CONCERN:

The undersigned hereby certifies that he has caused
To be located the PP 45
Lode Mining Claim in the following quarter sections(s):

NW Quarter of section 6, T27N; R50E
NE Quarter of section _____, T N; R E
SE Quarter of section _____, T N; R E
SW Quarter of section _____, T N; R E

Mount Diablo Meridian, Eureka County, Nevada
On the 26 day of October, 2005

RECORDER'S STAMP

Name and Mailing address of locator is:

Agnico – Eagle (USA) Limited
5470 Louie Lane, Suite 102
Reno, Nevada 89511

The claim is approximately 1500 feet long and 600 feet wide, such that 20 feet are claimed in a west direction and 1480 feet in a east direction from the point of discovery (monument of location), at which the Notice of Location was posted, together with 300 feet on each side of the monument of location and center line of the Claim. The general course of the lode or vein, as near as may be determined is East - West.

The work of location consisted of making a claim map as provided in NRS 515.040.

Corner No. 1, the NE corner, is a 2"x 2" wood post marked with a scribed aluminum tag.
Corner No. 2, the SE corner, is a 2"x 2" wood post marked with a scribed aluminum tag.
Corner No. 3, the SW corner, is a 2"x 2" wood post marked with a scribed aluminum tag.
Corner No. 4, the NW corner, is a 2"x 2" wood post marked with a scribed aluminum tag.

SIGNATURE OF LOCATOR:

By *Randall M. Robinson*
Agent Signature

Randall M. Robinson
Agent Name

203183

CERTIFICATE OF LOCATION
State of Nevada Lode Claim

TO ALL WHOM IT MAY CONCERN:

The undersigned hereby certifies that he has caused
To be located the **PP 46**
Lode Mining Claim in the following quarter sections(s):

NW Quarter of section 6, T27N; R50E
NE Quarter of section 36, T28N; R49E
SE Quarter of section _____, T N; R E
SW Quarter of section _____, T N; R E

Mount Diablo Meridian, Eureka County, Nevada
On the 26 day of October, 2005

Name and Mailing address of locator is:

Agnico – Eagle (USA) Limited
5470 Louie Lane, Suite 102
Reno, Nevada 89511

The claim is approximately 1500 feet long and 600 feet wide, such that 20 feet are claimed in a **east** direction and 1480 feet in a **west** direction from the point of discovery (monument of location), at which the Notice of Location was posted, together with 300 feet on each side of the monument of location and center line of the Claim. The general course of the lode or vein, as near as may be determined is ~~North-South~~ **E-W**

The work of location consisted of making a claim map as provided in NRS 515.040.

Corner No. 1, the NE corner, is a 2"x 2" wood post marked with a scribed aluminum tag.
Corner No. 2, the SE corner, is a 2"x 2" wood post marked with a scribed aluminum tag.
Corner No. 3, the SW corner, is a 2"x 2" wood post marked with a scribed aluminum tag.
Corner No. 4, the NW corner, is a 2"x 2" wood post marked with a scribed aluminum tag.

SIGNATURE OF LOCATOR:

By 
Agent Signature

Randall M. Robinson
Agent Name

BOOK 430 PAGE 401
OFFICIAL RECORDS
RECORDED AT THE REQUEST OF
Agnico Eagle
2006 JAN 18 PM 2:56

EUREKA COUNTY, NEVADA
M.N. REBALEATI, RECORDER
FILE NO. **203184**
FEES 20.50

RECORDER'S STAMP

203184

CERTIFICATE OF LOCATION
State of Nevada Lode Claim

TO ALL WHOM IT MAY CONCERN:

The undersigned hereby certifies that he has caused
To be located the PP 47
Lode Mining Claim in the following quarter section(s):

NW Quarter of section 6, T27N; R50E
NE Quarter of section _____, T N; R E
SE Quarter of section _____, T N; R E
SW Quarter of section _____, T N; R E

Mount Diablo Meridian, Eureka County, Nevada
On the 26 day of October, 2005

Name and Mailing address of locator is:

Agnico - Eagle (USA) Limited
5470 Louie Lane, Suite 102
Reno, Nevada 89511

The claim is approximately 1500 feet long and 600 feet wide, such that 20 feet are claimed in a west direction and 1480 feet in a east direction from the point of discovery (monument of location), at which the Notice of Location was posted, together with 300 feet on each side of the monument of location and center line of the Claim. The general course of the lode or vein, as near as may be determined is East - West.

The work of location consisted of making a claim map as provided in NRS 515.040.

Corner No. 1, the NE corner, is a 2"x 2" wood post marked with a scribed aluminum tag.
Corner No. 2, the SE corner, is a 2"x 2" wood post marked with a scribed aluminum tag.
Corner No. 3, the SW corner, is a 2"x 2" wood post marked with a scribed aluminum tag.
Corner No. 4, the NW corner, is a 2"x 2" wood post marked with a scribed aluminum tag.

SIGNATURE OF LOCATOR:

By


Agent Signature

Randall M. Robinson
Agent Name

BOOK 430 PAGE 402
OFFICIAL RECORDS
RECORDED AT THE REQUEST OF
Agnico Eagle
2005 JAN 18 PM 2:56

EUREKA COUNTY, NEVADA
M.N. REBALEATI, RECORDER
FILE NO. FEES 20.50

203185

RECORDER'S STAMP

203185

BOOK 430 PAGE 403
OFFICIAL RECORDS
RECORDED AT THE REQUEST OF
Agnico Eagle
2006 JAN 18 PM 2:56
EUREKA COUNTY, NEVADA
M.N. REBALEATI, RECORDER
FILE NO. 203186
FEES 20.50

CERTIFICATE OF LOCATION
State of Nevada Lode Claim

TO ALL WHOM IT MAY CONCERN:

The undersigned hereby certifies that he has caused
To be located the PP 48
Lode Mining Claim in the following quarter sections(s):

NW Quarter of section _____, T N ; R E
NE Quarter of section _____, T N ; R E
SE Quarter of section 31, T28N ; R50E
SW Quarter of section 31, T28N ; R50E

Mount Diablo Meridian, Eureka County, Nevada
On the 25 day of October, 2005

RECORDER'S STAMP

Name and Mailing address of locator is:

Agnico – Eagle (USA) Limited
5470 Louie Lane, Suite 102
Reno, Nevada 89511

The claim is approximately 1500 feet long and 600 feet wide, such that 20 feet are claimed in a east direction and 1480 feet in a west direction from the point of discovery (monument of location), at which the Notice of Location was posted, together with 300 feet on each side of the monument of location and center line of the Claim. The general course of the lode or vein, as near as may be determined is ~~North-South~~ E-W

The work of location consisted of making a claim map as provided in NRS 515.040.

Corner No. 1, the NE corner, is a 2"x 2" wood post marked with a scribed aluminum tag.
Corner No. 2, the SE corner, is a 2"x 2" wood post marked with a scribed aluminum tag.
Corner No. 3, the SW corner, is a 2"x 2" wood post marked with a scribed aluminum tag.
Corner No. 4, the NW corner, is a 2"x 2" wood post marked with a scribed aluminum tag.

SIGNATURE OF LOCATOR:

By *[Signature]*
Agent Signature

Randall M. Robinson
Agent Name

203186

CERTIFICATE OF LOCATION
State of Nevada Lode Claim

TO ALL WHOM IT MAY CONCERN:

The undersigned hereby certifies that he has caused
To be located the **PP 49**
Lode Mining Claim in the following quarter sections(s):

NW Quarter of section 6, T27N; R50E
NE Quarter of section 6, T27N; R50E
SE Quarter of section 31, T26N; R50E
SW Quarter of section 31, T26N; R50E

Mount Diablo Meridian, Eureka County, Nevada
On the 25 day of October, 2005

Name and Mailing address of locator is:

Agnico – Eagle (USA) Limited
5470 Louie Lane, Suite 102
Reno, Nevada 89511

The claim is approximately 1500 feet long and 600 feet wide, such that 20 feet are claimed in a **east** direction and 1480 feet in a **west** direction from the point of discovery (monument of location), at which the Notice of Location was posted, together with 300 feet on each side of the monument of location and center line of the Claim. The general course of the lode or vein, as near as may be determined is ~~North-South~~ **E-W**.

The work of location consisted of making a claim map as provided in NRS 515.040.

Corner No. 1, the NE corner, is a 2"x 2" wood post marked with a scribed aluminum tag.
Corner No. 2, the SE corner, is a 2"x 2" wood post marked with a scribed aluminum tag.
Corner No. 3, the SW corner, is a 2"x 2" wood post marked with a scribed aluminum tag.
Corner No. 4, the NW corner, is a 2"x 2" wood post marked with a scribed aluminum tag.

SIGNATURE OF LOCATOR:

By 
Agent Signature

Randall M. Robinson
Agent Name

BOOK **430** PAGE **404**
OFFICIAL RECORDS
RECORDED AT THE REQUEST OF
Agnico Eagle
2006 JAN 18 PM 2:56
EUREKA COUNTY, NEVADA
M.N. REBALEATI, RECORDER
FILE NO. **203187** FEES **20.50**

RECORDER'S STAMP

BOOK 430 PAGE 405
OFFICIAL RECORDS
RECORDED AT THE REQUEST OF
Agnico Eagle
2005 JAN 18 PM 2:56

CERTIFICATE OF LOCATION
State of Nevada Lode Claim

TO ALL WHOM IT MAY CONCERN:

EUREKA COUNTY, NEVADA
M.N. REBALEATI, RECORDER
203188 FEES 20.50

The undersigned hereby certifies that he has caused
To be located the PP 50
Lode Mining Claim in the following quarter sections(s):

NW Quarter of section 6, T 27N ; R 50E
NE Quarter of section 6, T 27N ; R 50E
SE Quarter of section _____, T N ; R E
SW Quarter of section _____, T N ; R E

Mount Diablo Meridian, Eureka County, Nevada
On the 25 day of October, 2005

RECORDER'S STAMP

Name and Mailing address of locator is:

Agnico – Eagle (USA) Limited
5470 Louie Lane, Suite 102
Reno, Nevada 89511

The claim is approximately 1500 feet long and 600 feet wide, such that 20 feet are claimed in a east direction and 1480 feet in a west direction from the point of discovery (monument of location), at which the Notice of Location was posted, together with 300 feet on each side of the monument of location and center line of the Claim. The general course of the lode or vein, as near as may be determined is ~~North-South~~ E-W

The work of location consisted of making a claim map as provided in NRS 515.040.

Corner No. 1, the NE corner, is a 2"x 2" wood post marked with a scribed aluminum tag.
Corner No. 2, the SE corner, is a 2"x 2" wood post marked with a scribed aluminum tag.
Corner No. 3, the SW corner, is a 2"x 2" wood post marked with a scribed aluminum tag.
Corner No. 4, the NW corner, is a 2"x 2" wood post marked with a scribed aluminum tag.

SIGNATURE OF LOCATOR:

By *RM*
Agent Signature

Randall M. Robinson
Agent Name

203188

CERTIFICATE OF LOCATION
State of Nevada Lode Claim

TO ALL WHOM IT MAY CONCERN:

The undersigned hereby certifies that he has caused
To be located the **PP 51**
Lode Mining Claim in the following quarter sections(s):

NW Quarter of section 6, T 27N ; R 50E
NE Quarter of section 6, T 27N ; R 50E
SE Quarter of section _____, T N ; R E
SW Quarter of section _____, T N ; R E

Mount Diablo Meridian, Eureka County, Nevada
On the 25 day of October, 2005

Name and Mailing address of locator is:

Agnico – Eagle (USA) Limited
5470 Louie Lane, Suite 102
Reno, Nevada 89511

The claim is approximately 1500 feet long and 600 feet wide, such that 20 feet are claimed in a **east** direction and 1480 feet in a **west** direction from the point of discovery (monument of location), at which the Notice of Location was posted, together with 300 feet on each side of the monument of location and center line of the Claim. The general course of the lode or vein, as near as may be determined is ~~North-South~~ **E-W**

The work of location consisted of making a claim map as provided in NRS 515.040.

Corner No. 1, the NE corner, is a 2"x 2" wood post marked with a scribed aluminum tag.
Corner No. 2, the SE corner, is a 2"x 2" wood post marked with a scribed aluminum tag.
Corner No. 3, the SW corner, is a 2"x 2" wood post marked with a scribed aluminum tag.
Corner No. 4, the NW corner, is a 2"x 2" wood post marked with a scribed aluminum tag.

SIGNATURE OF LOCATOR:

By 
Agent Signature

Randall M. Robinson
Agent Name

BOOK **430** PAGE **406**
OFFICIAL RECORDS
RECORDED AT THE REQUEST OF
Agnico - Eagle USA Ltd
2006 JAN 18 PM 2:56

EUREKA COUNTY, NEVADA
M.N. REBALEATI, RECORDER
FILE NO. FEES **20.50**

203189

RECORDER'S STAMP

203189

BOOK 430 PAGE 407
OFFICIAL RECORDS
RECORDED AT THE REQUEST OF
Agnico-Eagle USA Ltd
2006 JAN 18 PM 2:56

EUREKA COUNTY, NEVADA
M.N. REBALEATI, RECORDER
FILE NO. FEES 20.50

203190

CERTIFICATE OF LOCATION

State of Nevada Lode Claim

TO ALL WHOM IT MAY CONCERN:

The undersigned hereby certifies that he has caused
To be located the PP 52
Lode Mining Claim in the following quarter sections(s):

NW Quarter of section 6, T 27N ; R 50 E
NE Quarter of section 6, T 27N ; R 50 E
SE Quarter of section _____, T N ; R E
SW Quarter of section _____, T N ; R E

Mount Diablo Meridian, Eureka County, Nevada
On the 25th day of October, 2005

RECORDER'S STAMP

Name and Mailing address of locator is:

Agnico - Eagle (USA) Limited
5470 Louie Lane, Suite 102
Reno, Nevada 89511

The claim is approximately 1500 feet long and 600 feet wide, such that 20 feet are claimed in a **east** direction and 1480 feet in a **west** direction from the point of discovery (monument of location), at which the Notice of Location was posted, together with 300 feet on each side of the monument of location and center line of the Claim. The general course of the lode or vein, as near as may be determined is ~~North-South~~ **E-W**

The work of location consisted of making a claim map as provided in NRS 515.040.

Corner No. 1, the NE corner, is a 2"x 2" wood post marked with a scribed aluminum tag.
Corner No. 2, the SE corner, is a 2"x 2" wood post marked with a scribed aluminum tag.
Corner No. 3, the SW corner, is a 2"x 2" wood post marked with a scribed aluminum tag.
Corner No. 4, the NW corner, is a 2"x 2" wood post marked with a scribed aluminum tag.

SIGNATURE OF LOCATOR:

By 
Agent Signature

Randall M. Robinson
Agent Name

203190

BOOK 430 PAGE 407

BOOK 430 PAGE 408
OFFICIAL RECORDS
RECORDED AT THE REQUEST OF
Agnico-Eagle USA
2006 JAN 18 PM 2:56

EUREKA COUNTY, NEVADA
M.H. REBALEATI, RECORDER
FILE NO. FEES 20.50

203191

CERTIFICATE OF LOCATION
State of Nevada Lode Claim

TO ALL WHOM IT MAY CONCERN:

The undersigned hereby certifies that he has caused
To be located the PP 53
Lode Mining Claim in the following quarter sections(s):

NW Quarter of section 6, T27N; R50E
NE Quarter of section 6, T27N; R50E
SE Quarter of section 6, T27N; R50E
SW Quarter of section 6, T27N; R50E

Mount Diablo Meridian, Eureka County, Nevada
On the 25 day of October, 2005

RECORDER'S STAMP

Name and Mailing address of locator is:

Agnico – Eagle (USA) Limited
5470 Louie Lane, Suite 102
Reno, Nevada 89511

The claim is approximately 1500 feet long and 600 feet wide, such that 20 feet are claimed in a east direction and 1480 feet in a west direction from the point of discovery (monument of location), at which the Notice of Location was posted, together with 300 feet on each side of the monument of location and center line of the Claim. The general course of the lode or vein, as near as may be determined is ~~North-South~~ E-W

The work of location consisted of making a claim map as provided in NRS 515.040.

Corner No. 1, the NE corner, is a 2"x 2" wood post marked with a scribed aluminum tag.
Corner No. 2, the SE corner, is a 2"x 2" wood post marked with a scribed aluminum tag.
Corner No. 3, the SW corner, is a 2"x 2" wood post marked with a scribed aluminum tag.
Corner No. 4, the NW corner, is a 2"x 2" wood post marked with a scribed aluminum tag.

SIGNATURE OF LOCATOR:

By 
Agent Signature

Randall M. Robinson
Agent Name

203191

BOOK 430 PAGE 408

BOOK 436 PAGE 409
OFFICIAL RECORDS
RECORDED AT THE REQUEST OF
Agnico-Eagle USA
2006 JAN 18 PM 2:56

CERTIFICATE OF LOCATION
State of Nevada Lode Claim

TO ALL WHOM IT MAY CONCERN:

The undersigned hereby certifies that he has caused
To be located the PP 54
Lode Mining Claim in the following quarter sections(s):

NW Quarter of section _____, T N; R E
NE Quarter of section 6, T 27 N; R 50 E
SE Quarter of section 6, T 27 N; R 50 E
SW Quarter of section _____, T N; R E

Mount Diablo Meridian, Eureka County, Nevada
On the 25 day of October, 2005

RECORDER'S STAMP

Name and Mailing address of locator is:

Agnico - Eagle (USA) Limited
5470 Louie Lane, Suite 102
Reno, Nevada 89511

The claim is approximately 1500 feet long and 600 feet wide, such that 20 feet are claimed in a west direction and 1480 feet in a east direction from the point of discovery (monument of location), at which the Notice of Location was posted, together with 300 feet on each side of the monument of location and center line of the Claim. The general course of the lode or vein, as near as may be determined is East - West.

The work of location consisted of making a claim map as provided in NRS 515.040.

Corner No. 1, the NE corner, is a 2"x 2" wood post marked with a scribed aluminum tag.
Corner No. 2, the SE corner, is a 2"x 2" wood post marked with a scribed aluminum tag.
Corner No. 3, the SW corner, is a 2"x 2" wood post marked with a scribed aluminum tag.
Corner No. 4, the NW corner, is a 2"x 2" wood post marked with a scribed aluminum tag.

SIGNATURE OF LOCATOR:

By 
Agent Signature

Randall M. Robinson
Agent Name

203192

BOOK 430 PAGE 410
OFFICIAL RECORDS
RECORDED AT THE REQUEST OF
Agnico Eagle USA
2006 JAN 18 PM 2:57

CERTIFICATE OF LOCATION
State of Nevada Lode Claim

TO ALL WHOM IT MAY CONCERN:

The undersigned hereby certifies that he has caused
To be located the PP 55
Lode Mining Claim in the following quarter sections(s):

NW Quarter of section _____, T N ; R E
NE Quarter of section _____, T N ; R E
SE Quarter of section 6, T27N ; R50E
SW Quarter of section 6, T27N ; R50E

Mount Diablo Meridian, Eureka County, Nevada
On the 25 day of October, 2005

RECORDER'S STAMP

Name and Mailing address of locator is:

Agnico - Eagle (USA) Limited
5470 Louie Lane, Suite 102
Reno, Nevada 89511


The claim is approximately 1500 feet long and 600 feet wide, such that 20 feet are claimed in a east direction and 1480 feet in a west direction from the point of discovery (monument of location), at which the Notice of Location was posted, together with 300 feet on each side of the monument of location and center line of the Claim. The general course of the lode or vein, as near as may be determined is ~~North-South~~ E-W

The work of location consisted of making a claim map as provided in NRS 515.040.

Corner No. 1, the NE corner, is a 2"x 2" wood post marked with a scribed aluminum tag.
Corner No. 2, the SE corner, is a 2"x 2" wood post marked with a scribed aluminum tag.
Corner No. 3, the SW corner, is a 2"x 2" wood post marked with a scribed aluminum tag.
Corner No. 4, the NW corner, is a 2"x 2" wood post marked with a scribed aluminum tag.

SIGNATURE OF LOCATOR:

By


Agent Signature

Randall M. Robinson
Agent Name

203193

BOOK 430 PAGE 411
OFFICIAL RECORDS
RECORDED AT THE REQUEST OF
Agnico Eagle USA
2006 JAN 18 PM 2:57

EUREKA COUNTY, NEVADA
M.N. REBALEATI, RECORDER
FILE NO. 203194
FEES \$20.50

CERTIFICATE OF LOCATION
State of Nevada Lode Claim

TO ALL WHOM IT MAY CONCERN:

The undersigned hereby certifies that he has caused
To be located the PP 56
Lode Mining Claim in the following quarter sections(s):

NW Quarter of section _____, T N; R E
NE Quarter of section _____, T N; R E
SE Quarter of section 6, T27N; R50E
SW Quarter of section _____, T N; R E

Mount Diablo Meridian, Eureka County, Nevada
On the 25 day of October, 2005

RECORDER'S STAMP

Name and Mailing address of locator is:

Agnico - Eagle (USA) Limited
5470 Louie Lane, Suite 102
Reno, Nevada 89511

The claim is approximately 1500 feet long and 600 feet wide, such that 20 feet are claimed in a west direction and 1480 feet in a east direction from the point of discovery (monument of location), at which the Notice of Location was posted, together with 300 feet on each side of the monument of location and center line of the Claim. The general course of the lode or vein, as near as may be determined is East - West.

The work of location consisted of making a claim map as provided in NRS 515.040.

Corner No. 1, the NE corner, is a 2"x 2" wood post marked with a scribed aluminum tag.
Corner No. 2, the SE corner, is a 2"x 2" wood post marked with a scribed aluminum tag.
Corner No. 3, the SW corner, is a 2"x 2" wood post marked with a scribed aluminum tag.
Corner No. 4, the NW corner, is a 2"x 2" wood post marked with a scribed aluminum tag.

SIGNATURE OF LOCATOR:

By


Agent Signature

Randall M. Robinson
Agent Name

CERTIFICATE OF LOCATION
State of Nevada Lode Claim

BOOK **430** PAGE **412**
OFFICIAL RECORDS
RECORDED AT THE REQUEST OF
Agnico Eagle USA
2006 JAN 18 PM 2:57

EUREKA COUNTY, NEVADA
M.N. REBALEATI, RECORDER
FILE NO. FEES **20.50**

203195

TO ALL WHOM IT MAY CONCERN:

The undersigned hereby certifies that he has caused
To be located the **PP 57**
Lode Mining Claim in the following quarter sections(s):

NW Quarter of section _____, T N ; R E
NE Quarter of section _____, T N ; R E
SE Quarter of section 6, T27N ; R50 E
SW Quarter of section 6, T27 N ; R50 E

Mount Diablo Meridian, Eureka County, Nevada
On the 25 day of October, 2005

RECORDER'S STAMP

Name and Mailing address of locator is:

Agnico – Eagle (USA) Limited
5470 Louie Lane, Suite 102
Reno, Nevada 89511


The claim is approximately 1500 feet long and 600 feet wide, such that 20 feet are claimed in a **east** direction and 1480 feet in a **west** direction from the point of discovery (monument of location), at which the Notice of Location was posted, together with 300 feet on each side of the monument of location and center line of the Claim. The general course of the lode or vein, as near as may be determined is ~~North-South~~ **EW**

The work of location consisted of making a claim map as provided in NRS 515.040.

Corner No. 1, the NE corner, is a 2"x 2" wood post marked with a scribed aluminum tag.
Corner No. 2, the SE corner, is a 2"x 2" wood post marked with a scribed aluminum tag.
Corner No. 3, the SW corner, is a 2"x 2" wood post marked with a scribed aluminum tag.
Corner No. 4, the NW corner, is a 2"x 2" wood post marked with a scribed aluminum tag.

SIGNATURE OF LOCATOR:

By


Agent Signature

Randall M. Robinson
Agent Name

203195

CERTIFICATE OF LOCATION
State of Nevada Lode Claim

TO ALL WHOM IT MAY CONCERN:

The undersigned hereby certifies that he has caused
To be located the **PP 58**
Lode Mining Claim in the following quarter sections(s):

NW Quarter of section _____, T N; R E
NE Quarter of section _____, T N; R E
SE Quarter of section 6, T 27N; R 50E
SW Quarter of section _____, T N; R E

Mount Diablo Meridian, Eureka County, Nevada
On the 25 day of October, 2005

Name and Mailing address of locator is:

Agnico - Eagle (USA) Limited
5470 Louie Lane, Suite 102
Reno, Nevada 89511

The claim is approximately 1500 feet long and 600 feet wide, such that 20 feet are claimed in a west direction and 1480 feet in a east direction from the point of discovery (monument of location), at which the Notice of Location was posted, together with 300 feet on each side of the monument of location and center line of the Claim. The general course of the lode or vein, as near as may be determined is East - West.

The work of location consisted of making a claim map as provided in NRS 515.040.

Corner No. 1, the NE corner, is a 2"x 2" wood post marked with a scribed aluminum tag.
Corner No. 2, the SE corner, is a 2"x 2" wood post marked with a scribed aluminum tag.
Corner No. 3, the SW corner, is a 2"x 2" wood post marked with a scribed aluminum tag.
Corner No. 4, the NW corner, is a 2"x 2" wood post marked with a scribed aluminum tag.

SIGNATURE OF LOCATOR:

By 
Agent Signature

Randall M. Robinson
Agent Name

BOOK 430 PAGE 413
OFFICIAL RECORDS
RECORDED AT THE REQUEST OF
Agnico Eagle USA
2005 JAN 18 PM 2: 57

EUREKA COUNTY, NEVADA
M.N. REBALEATI, RECORDER
FILE NO. FEES 20.50

203196

RECORDER'S STAMP

203196

BOOK 430 PAGE 414
OFFICIAL RECORDS
RECORDED AT THE REQUEST OF
Agnico Eagle USA
2006 JAN 18 PM 2:57

CERTIFICATE OF LOCATION
State of Nevada Lode Claim

TO ALL WHOM IT MAY CONCERN:

EUREKA COUNTY, NEVADA
M.N. REBALEATI, RECORDER
FILE NO. FEES 20.50

203197

The undersigned hereby certifies that he has caused
To be located the PP 59
Lode Mining Claim in the following quarter sections(s):

NW Quarter of section _____, T N ; R E
NE Quarter of section _____, T N ; R E
SE Quarter of section 6, T27N ; R50E
SW Quarter of section 6, T27N ; R50E

Mount Diablo Meridian, Eureka County, Nevada
On the 25 day of October, 2005

RECORDER'S STAMP

Name and Mailing address of locator is:

Agnico - Eagle (USA) Limited
5470 Louie Lane, Suite 102
Reno, Nevada 89511


The claim is approximately 1500 feet long and 600 feet wide, such that 20 feet are claimed in a **east** direction and 1480 feet in a **west** direction from the point of discovery (monument of location), at which the Notice of Location was posted, together with 300 feet on each side of the monument of location and center line of the Claim. The general course of the lode or vein, as near as may be determined is ~~North-South~~ **E-W**

The work of location consisted of making a claim map as provided in NRS 515.040.

Corner No. 1, the NE corner, is a 2"x 2" wood post marked with a scribed aluminum tag.
Corner No. 2, the SE corner, is a 2"x 2" wood post marked with a scribed aluminum tag.
Corner No. 3, the SW corner, is a 2"x 2" wood post marked with a scribed aluminum tag.
Corner No. 4, the NW corner, is a 2"x 2" wood post marked with a scribed aluminum tag.

SIGNATURE OF LOCATOR:

By


Agent Signature

Randall M. Robinson
Agent Name

CERTIFICATE OF LOCATION
State of Nevada Lode Claim

BOOK **430** PAGE **45**
OFFICIAL RECORDS
RECORDED AT THE REQUEST OF
Agnico Eagle USA
2006 JAN 18 PM 2:57

EUREKA COUNTY, NEVADA
M.N. REBALEATI, RECORDER
FILE NO. FEES **20.50**

TO ALL WHOM IT MAY CONCERN:

The undersigned hereby certifies that he has caused
To be located the PP **60**
Lode Mining Claim in the following quarter section(s):

NW Quarter of section _____, T N; R E
NE Quarter of section _____, T N; R E
SE Quarter of section **6**, T **27** N; R **50** E
SW Quarter of section _____, T N; R E

Mount Diablo Meridian, Eureka County, Nevada
On the **25** day of October, 2005

RECORDER'S STAMP

Name and Mailing address of locator is:

Agnico - Eagle (USA) Limited
5470 Louie Lane, Suite 102
Reno, Nevada 89511

The claim is approximately 1500 feet long and 600 feet wide, such that 20 feet are claimed in a west direction and 1480 feet in a east direction from the point of discovery (monument of location), at which the Notice of Location was posted, together with 300 feet on each side of the monument of location and center line of the Claim. The general course of the lode or vein, as near as may be determined is East - West.

The work of location consisted of making a claim map as provided in NRS 515.040.

Corner No. 1, the NE corner, is a 2"x 2" wood post marked with a scribed aluminum tag.
Corner No. 2, the SE corner, is a 2"x 2" wood post marked with a scribed aluminum tag.
Corner No. 3, the SW corner, is a 2"x 2" wood post marked with a scribed aluminum tag.
Corner No. 4, the NW corner, is a 2"x 2" wood post marked with a scribed aluminum tag.

SIGNATURE OF LOCATOR:

By _____

Agent Signature

Randall M. Robinson
Agent Name

203198

CERTIFICATE OF LOCATION
State of Nevada Lode Claim

BOOK **430** PAGE **416**
OFFICIAL RECORDS
RECORDED AT THE REQUEST OF
Agnico Eagle USA
2006 JAN 18 PM 2:57

EUREKA COUNTY, NEVADA
H.M. REBALEATI, RECORDER
FILE NO. **203199** FEES **20.00**

TO ALL WHOM IT MAY CONCERN:

The undersigned hereby certifies that he has caused
To be located the PP **61**
Lode Mining Claim in the following quarter sections(s):

NW Quarter of section 7, T27N ; R50 E
NE Quarter of section 7, T27 N ; R50 E
SE Quarter of section 6, T27 N ; R50 E
SW Quarter of section 6, T27 N ; R50 E

Mount Diablo Meridian, Eureka County, Nevada
On the **25** day of October, 2005

RECORDER'S STAMP

Name and Mailing address of locator is:

Agnico - Eagle (USA) Limited
5470 Louie Lane, Suite 102
Reno, Nevada 89511

The claim is approximately 1500 feet long and 600 feet wide, such that 20 feet are claimed in a **east** direction and 1480 feet in a **west** direction from the point of discovery (monument of location), at which the Notice of Location was posted, together with 300 feet on each side of the monument of location and center line of the Claim. The general course of the lode or vein, as near as may be determined is ~~North-South~~ **E-W**

The work of location consisted of making a claim map as provided in NRS 515.040.

Corner No. 1, the NE corner, is a 2"x 2" wood post marked with a scribed aluminum tag.
Corner No. 2, the SE corner, is a 2"x 2" wood post marked with a scribed aluminum tag.
Corner No. 3, the SW corner, is a 2"x 2" wood post marked with a scribed aluminum tag.
Corner No. 4, the NW corner, is a 2"x 2" wood post marked with a scribed aluminum tag.

SIGNATURE OF LOCATOR:

By 
Agent Signature

Randall M. Robinson
Agent Name

203199

CERTIFICATE OF LOCATION
State of Nevada Lode Claim

TO ALL WHOM IT MAY CONCERN:

The undersigned hereby certifies that he has caused
To be located the PP 62
Lode Mining Claim in the following quarter sections(s):

NW Quarter of section , T N ; R E
NE Quarter of section 7, T27 N ; R50 E
SE Quarter of section 6, T27 N ; R50 E
SW Quarter of section , T N ; R E

Mount Diablo Meridian, Eureka County, Nevada
On the 25 day of October, 2005

Name and Mailing address of locator is:

Agnico - Eagle (USA) Limited
5470 Louie Lane, Suite 102
Reno, Nevada 89511

The claim is approximately 1500 feet long and 600 feet wide, such that 20 feet are claimed in a west direction and 1480 feet in a east direction from the point of discovery (monument of location), at which the Notice of Location was posted, together with 300 feet on each side of the monument of location and center line of the Claim. The general course of the lode or vein, as near as may be determined is East - West.

The work of location consisted of making a claim map as provided in NRS 515.040.

Corner No. 1, the NE corner, is a 2"x 2" wood post marked with a scribed aluminum tag.
Corner No. 2, the SE corner, is a 2"x 2" wood post marked with a scribed aluminum tag.
Corner No. 3, the SW corner, is a 2"x 2" wood post marked with a scribed aluminum tag.
Corner No. 4, the NW corner, is a 2"x 2" wood post marked with a scribed aluminum tag.

SIGNATURE OF LOCATOR:

By 
Agent Signature

Randall M. Robinson
Agent Name

BOOK 430 PAGE 417
OFFICIAL RECORDS
RECORDED AT THE REQUEST OF
Agnico Eagle USA
2006 JAN 18 PM 2:57

EUREKA COUNTY, NEVADA
M.N. REBALEATI, RECORDER
FILE NO. 203200 FEES 20.50

RECORDER'S STAMP

203200

BOOK 430 PAGE 417

BOOK 430 PAGE 418
OFFICIAL RECORDS
RECORDED AT THE REQUEST OF
Agnico Eagle USA
2006 JAN 18 PM 2:57

CERTIFICATE OF LOCATION
State of Nevada Lode Claim

TO ALL WHOM IT MAY CONCERN:

The undersigned hereby certifies that he has caused
To be located the PP 63
Lode Mining Claim in the following quarter sections(s):

NW Quarter of section 7, T27N; R50E
NE Quarter of section 7, T27N; R50E
SE Quarter of section _____, T N; R E
SW Quarter of section _____, T N; R E

Mount Diablo Meridian, Eureka County, Nevada
On the 25 day of October, 2005

RECORDER'S STAMP

Name and Mailing address of locator is:


Agnico - Eagle (USA) Limited
5470 Louie Lane, Suite 102
Reno, Nevada 89511

The claim is approximately 1500 feet long and 600 feet wide, such that 20 feet are claimed in a **east** direction and 1480 feet in a **west** direction from the point of discovery (monument of location), at which the Notice of Location was posted, together with 300 feet on each side of the monument of location and center line of the Claim. The general course of the lode or vein, as near as may be determined is ~~North-South~~ **East-West**

The work of location consisted of making a claim map as provided in NRS 515.040.

Corner No. 1, the NE corner, is a 2"x 2" wood post marked with a scribed aluminum tag.
Corner No. 2, the SE corner, is a 2"x 2" wood post marked with a scribed aluminum tag.
Corner No. 3, the SW corner, is a 2"x 2" wood post marked with a scribed aluminum tag.
Corner No. 4, the NW corner, is a 2"x 2" wood post marked with a scribed aluminum tag.

SIGNATURE OF LOCATOR:

By 
Agent Signature

Randall M. Robinson
Agent Name

203201

CERTIFICATE OF LOCATION
State of Nevada Lode Claim

BOOK **430** PAGE **419**
OFFICIAL RECORDS
RECORDED AT THE REQUEST OF
Agnico Eagle USA
2006 JAN 18 PM 2:57

TO ALL WHOM IT MAY CONCERN:

EUREKA COUNTY, NEVADA
M.N. REBALEATI, RECORDER
FILE NO. **203202** FEES **20.50**

The undersigned hereby certifies that he has caused
To be located the PP **64**
Lode Mining Claim in the following quarter sections(s):

NW Quarter of section _____, T N; R E
NE Quarter of section **7**, T **27**N; R **50**E
SE Quarter of section _____, T N; R E
SW Quarter of section _____, T N; R E

Mount Diablo Meridian, Eureka County, Nevada
On the **25** day of October, 2005

RECORDER'S STAMP

Name and Mailing address of locator is:

Agnico - Eagle (USA) Limited
5470 Louie Lane, Suite 102
Reno, Nevada 89511


The claim is approximately 1500 feet long and 600 feet wide, such that 20 feet are claimed in a west direction and 1480 feet in a east direction from the point of discovery (monument of location), at which the Notice of Location was posted, together with 300 feet on each side of the monument of location and center line of the Claim. The general course of the lode or vein, as near as may be determined is East - West.

The work of location consisted of making a claim map as provided in NRS 515.040.

Corner No. 1, the NE corner, is a 2"x 2" wood post marked with a scribed aluminum tag.
Corner No. 2, the SE corner, is a 2"x 2" wood post marked with a scribed aluminum tag.
Corner No. 3, the SW corner, is a 2"x 2" wood post marked with a scribed aluminum tag.
Corner No. 4, the NW corner, is a 2"x 2" wood post marked with a scribed aluminum tag.

SIGNATURE OF LOCATOR:

By


Agent Signature

Randall M. Robinson
Agent Name

203202

BOOK **430** PAGE **419**

CERTIFICATE OF LOCATION
State of Nevada Lode Claim

TO ALL WHOM IT MAY CONCERN:

The undersigned hereby certifies that he has caused
To be located the **PP 65**
Lode Mining Claim in the following quarter sections(s):

NW Quarter of section 7, T27N; R⁵⁰~~27~~E
NE Quarter of section 7, T27N; R⁵⁰E
SE Quarter of section , T N; R E
SW Quarter of section , T N; R E

Mount Diablo Meridian, Eureka County, Nevada
On the 25 day of October, 2005

Name and Mailing address of locator is:

Agnico – Eagle (USA) Limited
5470 Louie Lane, Suite 102
Reno, Nevada 89511

The claim is approximately 1500 feet long and 600 feet wide, such that 20 feet are claimed in a **east** direction and 1480 feet in a **west** direction from the point of discovery (monument of location), at which the Notice of Location was posted, together with 300 feet on each side of the monument of location and center line of the Claim. The general course of the lode or vein, as near as may be determined is ~~North-South~~ **E-W**

The work of location consisted of making a claim map as provided in NRS 515.040.

Corner No. 1, the NE corner, is a 2"x 2" wood post marked with a scribed aluminum tag.
Corner No. 2, the SE corner, is a 2"x 2" wood post marked with a scribed aluminum tag.
Corner No. 3, the SW corner, is a 2"x 2" wood post marked with a scribed aluminum tag.
Corner No. 4, the NW corner, is a 2"x 2" wood post marked with a scribed aluminum tag.

SIGNATURE OF LOCATOR:

By 
Agent Signature

Randall M. Robinson
Agent Name

BOOK **430** PAGE **420**
OFFICIAL RECORDS
RECORDED AT THE REQUEST OF
Agnico Eagle USA
2006 JAN 18 PM 2:57

EUREKA COUNTY, NEVADA
M.N. REBALEATI, RECORDER
FILE NO. **203203** FEES **20.50**

RECORDER'S STAMP

203203

CERTIFICATE OF LOCATION
State of Nevada Lode Claim

BOOK **430** PAGE **421**
OFFICIAL RECORDS
RECORDED AT THE REQUEST OF
Agnico Eagle USA
2006 JAN 18 PM 2:57

TO ALL WHOM IT MAY CONCERN:

The undersigned hereby certifies that he has caused
To be located the PP **66**
Lode Mining Claim in the following quarter sections(s):

NW Quarter of section _____, T N; R E
NE Quarter of section **7**, T **27**N; R **50**E
SE Quarter of section _____, T N; R E
SW Quarter of section _____, T N; R E

Mount Diablo Meridian, Eureka County, Nevada
On the **25** day of October, 2005

RECORDER'S STAMP

Name and Mailing address of locator is:

Agnico - Eagle (USA) Limited
5470 Louie Lane, Suite 102
Reno, Nevada 89511


The claim is approximately 1500 feet long and 600 feet wide, such that 20 feet are claimed in a west direction and 1480 feet in a east direction from the point of discovery (monument of location), at which the Notice of Location was posted, together with 300 feet on each side of the monument of location and center line of the Claim. The general course of the lode or vein, as near as may be determined is East - West.

The work of location consisted of making a claim map as provided in NRS 515.040.

Corner No. 1, the NE corner, is a 2"x 2" wood post marked with a scribed aluminum tag.
Corner No. 2, the SE corner, is a 2"x 2" wood post marked with a scribed aluminum tag.
Corner No. 3, the SW corner, is a 2"x 2" wood post marked with a scribed aluminum tag.
Corner No. 4, the NW corner, is a 2"x 2" wood post marked with a scribed aluminum tag.

SIGNATURE OF LOCATOR:

By


Agent Signature

Randall M. Robinson
Agent Name

203204

BOOK **430** PAGE **421**

BOOK 430 PAGE 422
OFFICIAL RECORDS
RECORDED AT THE REQUEST OF
Agnico Eagle USA
2006 JAN 18 PM 2:57

EUREKA COUNTY, NEVADA
M.H. REBALEATI, RECORDER
FILE NO. 203205
FEES 26.50

CERTIFICATE OF LOCATION
State of Nevada Lode Claim

TO ALL WHOM IT MAY CONCERN:

The undersigned hereby certifies that he has caused
To be located the PP 67
Lode Mining Claim in the following quarter sections(s):

NW Quarter of section 7, T 27N ; R 50 E
NE Quarter of section 7, T 27N ; R 50 E
SE Quarter of section _____, T N ; R E
SW Quarter of section _____, T N ; R E

Mount Diablo Meridian, Eureka County, Nevada
On the 25 day of October, 2005

RECORDER'S STAMP

Name and Mailing address of locator is:

Agnico - Eagle (USA) Limited
5470 Louie Lane, Suite 102
Reno, Nevada 89511

The claim is approximately 1500 feet long and 600 feet wide, such that 20 feet are claimed in a **east** direction and 1480 feet in a **west** direction from the point of discovery (monument of location), at which the Notice of Location was posted, together with 300 feet on each side of the monument of location and center line of the Claim. The general course of the lode or vein, as near as may be determined is ~~North-South~~ **E-W**.

The work of location consisted of making a claim map as provided in NRS 515.040.

Corner No. 1, the NE corner, is a 2"x 2" wood post marked with a scribed aluminum tag.
Corner No. 2, the SE corner, is a 2"x 2" wood post marked with a scribed aluminum tag.
Corner No. 3, the SW corner, is a 2"x 2" wood post marked with a scribed aluminum tag.
Corner No. 4, the NW corner, is a 2"x 2" wood post marked with a scribed aluminum tag.

SIGNATURE OF LOCATOR:

By 
Agent Signature

Randall M. Robinson
Agent Name

CERTIFICATE OF LOCATION
State of Nevada Lode Claim

BOOK 430 PAGE 423
OFFICIAL RECORDS
RECORDED AT THE REQUEST OF
Agnico Eagle USA
2006 JAN 18 PM 2:58

EUREKA COUNTY, NEVADA
M.N. REBALEATI, RECORDER
FILE NO. **203206**
FEES 20.50

TO ALL WHOM IT MAY CONCERN:

The undersigned hereby certifies that he has caused
To be located the PP **68**
Lode Mining Claim in the following quarter sections(s):

NW Quarter of section _____, T N; R E
NE Quarter of section 7, T 27N; R 50E
SE Quarter of section _____, T N; R E
SW Quarter of section _____, T N; R E

Mount Diablo Meridian, Eureka County, Nevada
On the 25 day of October, 2005

RECORDER'S STAMP

Name and Mailing address of locator is:

Agnico - Eagle (USA) Limited
5470 Louie Lane, Suite 102
Reno, Nevada 89511

The claim is approximately 1500 feet long and 600 feet wide, such that 20 feet are claimed in a west direction and 1480 feet in a east direction from the point of discovery (monument of location), at which the Notice of Location was posted, together with 300 feet on each side of the monument of location and center line of the Claim. The general course of the lode or vein, as near as may be determined is East - West.

The work of location consisted of making a claim map as provided in NRS 515.040.

Corner No. 1, the NE corner, is a 2"x 2" wood post marked with a scribed aluminum tag.
Corner No. 2, the SE corner, is a 2"x 2" wood post marked with a scribed aluminum tag.
Corner No. 3, the SW corner, is a 2"x 2" wood post marked with a scribed aluminum tag.
Corner No. 4, the NW corner, is a 2"x 2" wood post marked with a scribed aluminum tag.

SIGNATURE OF LOCATOR:

By


Agent Signature

Randall M. Robinson
Agent Name

203206

BOOK 430 PAGE 424
OFFICIAL RECORDS
RECORDED AT THE REQUEST OF
Agnico Eagle USA
2006 JAN 18 PM 2:58

EUREKA COUNTY, NEVADA
M.N. REBALEATI, RECORDER
FILE NO. 203207
FEES \$20.50

CERTIFICATE OF LOCATION
State of Nevada Lode Claim

TO ALL WHOM IT MAY CONCERN:

The undersigned hereby certifies that he has caused
To be located the PP 69
Lode Mining Claim in the following quarter sections(s):

NW Quarter of section 7, T27N; R50E
NE Quarter of section 7, T27N; R50E
SE Quarter of section _____, T N; R E
SW Quarter of section _____, T N; R E

Mount Diablo Meridian, Eureka County, Nevada
On the 25 day of October, 2005

RECORDER'S STAMP

Name and Mailing address of locator is:

Agnico – Eagle (USA) Limited
5470 Louie Lane, Suite 102
Reno, Nevada 89511

The claim is approximately 1500 feet long and 600 feet wide, such that 20 feet are claimed in a **east** direction and 1480 feet in a **west** direction from the point of discovery (monument of location), at which the Notice of Location was posted, together with 300 feet on each side of the monument of location and center line of the Claim. The general course of the lode or vein, as near as may be determined is ~~North-South~~ **E-W**

The work of location consisted of making a claim map as provided in NRS 515.040.

Corner No. 1, the NE corner, is a 2"x 2" wood post marked with a scribed aluminum tag.
Corner No. 2, the SE corner, is a 2"x 2" wood post marked with a scribed aluminum tag.
Corner No. 3, the SW corner, is a 2"x 2" wood post marked with a scribed aluminum tag.
Corner No. 4, the NW corner, is a 2"x 2" wood post marked with a scribed aluminum tag.

SIGNATURE OF LOCATOR:

By 
Agent Signature

Randall M. Robinson
Agent Name

CERTIFICATE OF LOCATION

State of Nevada Lode Claim

TO ALL WHOM IT MAY CONCERN:

The undersigned hereby certifies that he has caused
To be located the PP 20
Lode Mining Claim in the following quarter sections(s):

NW Quarter of section _____, T N; R E
NE Quarter of section 7, T 27N; R 50E
SE Quarter of section _____, T N; R E
SW Quarter of section _____, T N; R E

Mount Diablo Meridian, Eureka County, Nevada
On the 25 day of October, 2005

Name and Mailing address of locator is:

Agnico - Eagle (USA) Limited
5470 Louie Lane, Suite 102
Reno, Nevada 89511

The claim is approximately 1500 feet long and 600 feet wide, such that 20 feet are claimed in a west direction and 1480 feet in a east direction from the point of discovery (monument of location), at which the Notice of Location was posted, together with 300 feet on each side of the monument of location and center line of the Claim. The general course of the lode or vein, as near as may be determined is East - West.

The work of location consisted of making a claim map as provided in NRS 515.040.

Corner No. 1, the NE corner, is a 2"x 2" wood post marked with a scribed aluminum tag.
Corner No. 2, the SE corner, is a 2"x 2" wood post marked with a scribed aluminum tag.
Corner No. 3, the SW corner, is a 2"x 2" wood post marked with a scribed aluminum tag.
Corner No. 4, the NW corner, is a 2"x 2" wood post marked with a scribed aluminum tag.

SIGNATURE OF LOCATOR:

By 
Agent Signature

Randall M. Robinson
Agent Name

BOOK 430 PAGE 425
OFFICIAL RECORDS
RECORDED AT THE REQUEST OF
Agnico Eagle USA
2006 JAN 18 PM 2:58
EUREKA COUNTY, NEVADA
M.N. REBALEATI, RECORDER
FILE NO. FEES 20.50

203208

RECORDER'S STAMP

203208

CERTIFICATE OF LOCATION
State of Nevada Lode Claim

TO ALL WHOM IT MAY CONCERN:

The undersigned hereby certifies that he has caused
To be located the PP 71
Lode Mining Claim in the following quarter sections(s):

NW Quarter of section 7, T27N ; R50E
NE Quarter of section 7, T27N ; R50E
SE Quarter of section 7, T27N ; R50E
SW Quarter of section 7, T27N ; R50E

Mount Diablo Meridian, Eureka County, Nevada
On the 25 day of October, 2005

Name and Mailing address of locator is:

Agnico – Eagle (USA) Limited
5470 Louie Lane, Suite 102
Reno, Nevada 89511


The claim is approximately 1500 feet long and 600 feet wide, such that 20 feet are claimed in a **east** direction and 1480 feet in a **west** direction from the point of discovery (monument of location), at which the Notice of Location was posted, together with 300 feet on each side of the monument of location and center line of the Claim. The general course of the lode or vein, as near as may be determined is ~~North-South~~ **E-W**

The work of location consisted of making a claim map as provided in NRS 515.040.

Corner No. 1, the NE corner, is a 2"x 2" wood post marked with a scribed aluminum tag.
Corner No. 2, the SE corner, is a 2"x 2" wood post marked with a scribed aluminum tag.
Corner No. 3, the SW corner, is a 2"x 2" wood post marked with a scribed aluminum tag.
Corner No. 4, the NW corner, is a 2"x 2" wood post marked with a scribed aluminum tag.

SIGNATURE OF LOCATOR:

By


Agent Signature

Randall M. Robinson
Agent Name

BOOK 430 PAGE 426
OFFICIAL RECORDS
RECORDED AT THE REQUEST OF
Agnico Eagle USA
2006 JAN 18 PM 2:58

EUREKA COUNTY, NEVADA
M.N. REBALEATI, RECORDER
FILE NO. **203209** FEES 20.50

RECORDER'S STAMP

203209

BOOK 430 PAGE 426

CERTIFICATE OF LOCATION
State of Nevada Lode Claim

TO ALL WHOM IT MAY CONCERN:

The undersigned hereby certifies that he has caused
To be located the PP 72
Lode Mining Claim in the following quarter sections(s):

NW Quarter of section , T N ; R E
NE Quarter of section 7, T27N ; R50E
SE Quarter of section 7, T27N ; R50E
SW Quarter of section , T N ; R E

Mount Diablo Meridian, Eureka County, Nevada
On the 25 day of October, 2005

Name and Mailing address of locator is:

Agnico - Eagle (USA) Limited
5470 Louie Lane, Suite 102
Reno, Nevada 89511

The claim is approximately 1500 feet long and 600 feet wide, such that 20 feet are claimed in a west direction and 1480 feet in a east direction from the point of discovery (monument of location), at which the Notice of Location was posted, together with 300 feet on each side of the monument of location and center line of the Claim. The general course of the lode or vein, as near as may be determined is East - West.

The work of location consisted of making a claim map as provided in NRS 515.040.

Corner No. 1, the NE corner, is a 2"x 2" wood post marked with a scribed aluminum tag.
Corner No. 2, the SE corner, is a 2"x 2" wood post marked with a scribed aluminum tag.
Corner No. 3, the SW corner, is a 2"x 2" wood post marked with a scribed aluminum tag.
Corner No. 4, the NW corner, is a 2"x 2" wood post marked with a scribed aluminum tag.

SIGNATURE OF LOCATOR:

By 
Agent Signature

Randall M. Robinson
Agent Name

BOOK 130 PAGE 427
OFFICIAL RECORDS
RECORDED AT THE REQUEST OF
Agnico Eagle USA
2005 JAN 18 PM 2:58

EUREKA COUNTY, NEVADA
M.N. REBALEATI, RECORDER
FILE NO. 203210 FEES 20.50

203210

RECORDER'S STAMP

203210

BOOK 430 PAGE 428
OFFICIAL RECORDS
RECORDED AT THE REQUEST OF
Agnico Eagle USA
2005 JAN 18 PM 2:58

CERTIFICATE OF LOCATION
State of Nevada Lode Claim

TO ALL WHOM IT MAY CONCERN:

The undersigned hereby certifies that he has caused
To be located the PP 73
Lode Mining Claim in the following quarter sections(s):

NW Quarter of section _____, T N ; R E
NE Quarter of section _____, T N ; R E
SE Quarter of section 7, T 27 N ; R 50 E
SW Quarter of section 7, T 27 N ; R 50 E

Mount Diablo Meridian, Eureka County, Nevada
On the 25 day of October, 2005

RECORDER'S STAMP

Name and Mailing address of locator is:

Agnico - Eagle (USA) Limited
5470 Louie Lane, Suite 102
Reno, Nevada 89511

The claim is approximately 1500 feet long and 600 feet wide, such that 20 feet are claimed in a east direction and 1480 feet in a west direction from the point of discovery (monument of location), at which the Notice of Location was posted, together with 300 feet on each side of the monument of location and center line of the Claim. The general course of the lode or vein, as near as may be determined is North-South. E-W

The work of location consisted of making a claim map as provided in NRS 515.040.

Corner No. 1, the NE corner, is a 2"x 2" wood post marked with a scribed aluminum tag.
Corner No. 2, the SE corner, is a 2"x 2" wood post marked with a scribed aluminum tag.
Corner No. 3, the SW corner, is a 2"x 2" wood post marked with a scribed aluminum tag.
Corner No. 4, the NW corner, is a 2"x 2" wood post marked with a scribed aluminum tag.

SIGNATURE OF LOCATOR:

By [Signature]
Agent Signature

Randall M. Robinson
Agent Name

203211

BOOK 430 PAGE 429
OFFICIAL RECORDS
RECORDED AT THE REQUEST OF
Agnico Eagle USA
2006 JAN 18 PM 2:58

EUREKA COUNTY, NEVADA
M.N. REBALEATI, RECORDER
FILE NO. 203212
FEES \$20.50

CERTIFICATE OF LOCATION
State of Nevada Lode Claim

TO ALL WHOM IT MAY CONCERN:

The undersigned hereby certifies that he has caused
To be located the **PP 74**
Lode Mining Claim in the following quarter sections(s):

NW Quarter of section _____, T N ; R E
NE Quarter of section _____, T N ; R E
SE Quarter of section 7, T27N ; R50E
SW Quarter of section _____, T N ; R E

Mount Diablo Meridian, Eureka County, Nevada
On the 25 day of October, 2005

RECORDER'S STAMP

Name and Mailing address of locator is:


Agnico - Eagle (USA) Limited
5470 Louie Lane, Suite 102
Reno, Nevada 89511

The claim is approximately 1500 feet long and 600 feet wide, such that 20 feet are claimed in a **west** direction and 1480 feet in a **east** direction from the point of discovery (monument of location), at which the Notice of Location was posted, together with 300 feet on each side of the monument of location and center line of the Claim. The general course of the lode or vein, as near as may be determined is East - West.

The work of location consisted of making a claim map as provided in NRS 515.040.

Corner No. 1, the NE corner, is a 2"x 2" wood post marked with a scribed aluminum tag.
Corner No. 2, the SE corner, is a 2"x 2" wood post marked with a scribed aluminum tag.
Corner No. 3, the SW corner, is a 2"x 2" wood post marked with a scribed aluminum tag.
Corner No. 4, the NW corner, is a 2"x 2" wood post marked with a scribed aluminum tag.

SIGNATURE OF LOCATOR:

By 
Agent Signature

Randall M. Robinson
Agent Name

203212

CERTIFICATE OF LOCATION
State of Nevada Lode Claim

TO ALL WHOM IT MAY CONCERN:

The undersigned hereby certifies that he has caused
To be located the PP 75
Lode Mining Claim in the following quarter sections(s):

NW Quarter of section _____, T N ; R E
NE Quarter of section _____, T N ; R E
SE Quarter of section 7, T 27 N ; R 50 E
SW Quarter of section _____, T N ; R E

Mount Diablo Meridian, Eureka County, Nevada
On the 25 day of October, 2005

Name and Mailing address of locator is:

Agnico - Eagle (USA) Limited
5470 Louie Lane, Suite 102
Reno, Nevada 89511

The claim is approximately 1500 feet long and 600 feet wide, such that 20 feet are claimed in a west direction and 1480 feet in a east direction from the point of discovery (monument of location), at which the Notice of Location was posted, together with 300 feet on each side of the monument of location and center line of the Claim. The general course of the lode or vein, as near as may be determined is East - West.

The work of location consisted of making a claim map as provided in NRS 515.040.

Corner No. 1, the NE corner, is a 2"x 2" wood post marked with a scribed aluminum tag.
Corner No. 2, the SE corner, is a 2"x 2" wood post marked with a scribed aluminum tag.
Corner No. 3, the SW corner, is a 2"x 2" wood post marked with a scribed aluminum tag.
Corner No. 4, the NW corner, is a 2"x 2" wood post marked with a scribed aluminum tag.

SIGNATURE OF LOCATOR:

By 
Agent Signature

Randall M. Robinson
Agent Name

BOOK 430 PAGE 430
OFFICIAL RECORDS
RECORDED AT THE REQUEST OF
Agnico Eagle USA
2006 JAN 18 PM 2:58

EUREKA COUNTY, NEVADA
M.N. REBALEATI, RECORDER
FILE NO. FEES 20.50

203213

RECORDER'S STAMP

203213

BOOK 430 PAGE 430

CERTIFICATE OF LOCATION
State of Nevada Lode Claim

TO ALL WHOM IT MAY CONCERN:

The undersigned hereby certifies that he has caused
To be located the **PP 76**
Lode Mining Claim in the following quarter sections(s):

NW Quarter of section _____, T N; R E
NE Quarter of section _____, T N; R E
SE Quarter of section 7, T 27N; R 50E
SW Quarter of section _____, T N; R E

Mount Diablo Meridian, Eureka County, Nevada
On the 25 day of October, 2005

Name and Mailing address of locator is:

Agnico - Eagle (USA) Limited
5470 Louie Lane, Suite 102
Reno, Nevada 89511


The claim is approximately 1500 feet long and 600 feet wide, such that 20 feet are claimed in a west direction and 1480 feet in a east direction from the point of discovery (monument of location), at which the Notice of Location was posted, together with 300 feet on each side of the monument of location and center line of the Claim. The general course of the lode or vein, as near as may be determined is East - West.

The work of location consisted of making a claim map as provided in NRS 515.040.

Corner No. 1, the NE corner, is a 2"x 2" wood post marked with a scribed aluminum tag.
Corner No. 2, the SE corner, is a 2"x 2" wood post marked with a scribed aluminum tag.
Corner No. 3, the SW corner, is a 2"x 2" wood post marked with a scribed aluminum tag.
Corner No. 4, the NW corner, is a 2"x 2" wood post marked with a scribed aluminum tag.

SIGNATURE OF LOCATOR:

By


Agent Signature

Randall M. Robinson
Agent Name

BOOK **430** PAGE **431**
OFFICIAL RECORDS
RECORDED AT THE REQUEST OF
AGNICO Eagle USA
2006 JAN 18 PM 2:58

EUREKA COUNTY, NEVADA
M.N. REBALEATI, RECORDER
FILE NO. FEES **20.50**

203214

RECORDER'S STAMP

BOOK 430 PAGE 432
OFFICIAL RECORDS
RECORDED AT THE REQUEST OF
Agnico Eagle USA
2006 JAN 18 PM 2:58

CERTIFICATE OF LOCATION
State of Nevada Lode Claim

TO ALL WHOM IT MAY CONCERN:

The undersigned hereby certifies that he has caused
To be located the **PP 81**
Lode Mining Claim in the following quarter sections(s):

NW Quarter of section _____, T N ; R E
NE Quarter of section 18, T27N ; R50E
SE Quarter of section 7, T27N ; R50E
SW Quarter of section _____, T N ; R E

Mount Diablo Meridian, Eureka County, Nevada
On the 25 day of October, 2005

RECORDER'S STAMP

Name and Mailing address of locator is:

Agnico – Eagle (USA) Limited
5470 Louie Lane, Suite 102
Reno, Nevada 89511


The claim is approximately 1500 feet long and 600 feet wide, such that 20 feet are claimed in a **south** direction and 1480 feet in a **north** direction from the point of discovery (monument of location), at which the Notice of Location was posted, together with 300 feet on each side of the monument of location and center line of the Claim. The general course of the lode or vein, as near as may be determined is North - South.

The work of location consisted of making a claim map as provided in NRS 515.040.

Corner No. 1, the NE corner, is a 2"x 2" wood post marked with a scribed aluminum tag.
Corner No. 2, the SE corner, is a 2"x 2" wood post marked with a scribed aluminum tag.
Corner No. 3, the SW corner, is a 2"x 2" wood post marked with a scribed aluminum tag.
Corner No. 4, the NW corner, is a 2"x 2" wood post marked with a scribed aluminum tag.

SIGNATURE OF LOCATOR:

By


Agent Signature

Randall M. Robinson
Agent Name