

BOOK 431 PAGE 46
OFFICIAL RECORDS
RECORDED AT THE REQUEST OF
Placer Dome Expl
2006 JAN 30 AM 9:33

**CERTIFICATE OF LOCATION
LODE MINING CLAIM**

TO ALL WHOM IT MAY CONCERN:

The undersigned hereby certifies that he has caused to be located the
TG 1 Lode Mining Claim in the following quarter sections(s):

<u>1/4</u>	<u>Section</u>	<u>Township</u>	<u>Range</u>	<u>Meridian</u>
NW	11	24 NORTH	49 EAST	MDB&M

EUREKA COUNTY, NEVADA
M.N. REBALEATI, RECORDER
FILE NO. **203231**
FEES \$20.50

in Eureka County, Nevada, on the 19th day of November, 2005.

RECORDER'S STAMP

Name and mailing address of locator is: Placer Dome Exploration Inc.
240 S. Rock Blvd, Suite 117
Reno, Nevada 89502

The Claim is approximately 1500 feet long and 600 feet wide, such that 10 feet are claimed in an East direction and 1490 feet in a West direction from the point of discovery (monument of location), at which the Notice of Location was posted, together with 300 feet on each side of the monument of location and center line of the Claim. The general course of the lode or vein is from the East to the West direction.

The number, location and markings on each corner monument are as follows:

	<u>Location</u>	<u>Markings</u>	<u>Description</u>
No. 1:	Northwest Corner	N.W. Corner TG 1	2" x 2" x 4' wood post
No. 2:	Northeast Corner	N.E. Corner TG 1	2" x 2" x 4' wood post
No. 3:	Southeast Corner	S.E. Corner TG 1	2" x 2" x 4' wood post
No. 4:	Southwest Corner	S.W. Corner TG 1	2" x 2" x 4' wood post

As erected on the ground, each corner monument is marked as described above by scribed metal tags.

The work of location consisted of making a claim map as provided in NRS 517.040.

The undersigned hereby affirms that there is no Social Security number contained in this document.

Dated this 5th day of December, 2005

SIGNATURE OF LOCATOR:

By:

[Signature]
Signature

H. H. Tonking, Agent

203231

**CERTIFICATE OF LOCATION
LODE MINING CLAIM**

TO ALL WHOM IT MAY CONCERN:

The undersigned hereby certifies that he has caused to be located the
TG 2 Lode Mining Claim in the following quarter sections(s):

<u>1/4</u>	<u>Section</u>	<u>Township</u>	<u>Range</u>	<u>Meridian</u>
NW	11	24 NORTH	49 EAST	MDB&M
NE	11	24 NORTH	49 EAST	MDB&M

in Eureka County, Nevada, on the 19th day of November, 2005.

Name and mailing address of locator is: Placer Dome Exploration Inc.
240 S. Rock Blvd, Suite 117
Reno, Nevada 89502

The Claim is approximately 1500 feet long and 600 feet wide, such that 1490 feet are claimed in an East direction and 10 feet in a West direction from the point of discovery (monument of location), at which the Notice of Location was posted, together with 300 feet on each side of the monument of location and center line of the Claim. The general course of the lode or vein is from the East to the West direction.

The number, location and markings on each corner monument are as follows:

	<u>Location</u>	<u>Markings</u>	<u>Description</u>
No. 1:	Northwest Corner	N.W. Corner TG 2	2" x 2" x 4' wood post
No. 2:	Northeast Corner	N.E. Corner TG 2	2" x 2" x 4' wood post
No. 3:	Southeast Corner	S.E. Corner TG 2	2" x 2" x 4' wood post
No. 4:	Southwest Corner	S.W. Corner TG 2	2" x 2" x 4' wood post

As erected on the ground, each corner monument is marked as described above by scribed metal tags.


The work of location consisted of making a claim map as provided in NRS 517.040.

The undersigned hereby affirms that there is no Social Security number contained in this document.

Dated this 5th day of December, 2005

SIGNATURE OF LOCATOR:

By:


Signature

H. H. Tonking, Agent

BOOK 431 PAGE 47
OFFICIAL RECORDS
RECORDED AT THE REQUEST OF
Placer Dome Expl
2006 JAN 30 AM 9:33

EUREKA COUNTY, NEVADA
M.N. REBALEATI, RECORDER
FILE NO. _____ FEES 20.50

203232

RECORDER'S STAMP

203232

**CERTIFICATE OF LOCATION
LODE MINING CLAIM**

TO ALL WHOM IT MAY CONCERN:

The undersigned hereby certifies that he has caused to be located the
TG 3 Lode Mining Claim in the following quarter sections(s):

<u>1/4</u>	<u>Section</u>	<u>Township</u>	<u>Range</u>	<u>Meridian</u>
<u>NW</u>	<u>11</u>	<u>24 NORTH</u>	<u>49 EAST</u>	<u>MDB&M</u>

in Eureka County, Nevada, on the 19th day of November, 2005.

RECORDER'S STAMP

Name and mailing address of locator is: Placer Dome Exploration Inc.
240 S. Rock Blvd, Suite 117
Reno, Nevada 89502

The Claim is approximately 1500 feet long and 600 feet wide, such that 10 feet are claimed in an East direction and 1490 feet in a West direction from the point of discovery (monument of location), at which the Notice of Location was posted, together with 300 feet on each side of the monument of location and center line of the Claim. The general course of the lode or vein is from the East to the West direction.

The number, location and markings on each corner monument are as follows:

	<u>Location</u>	<u>Markings</u>	<u>Description</u>
No. 1:	Northwest Corner	N.W. Corner TG 3	2" x 2" x 4' wood post
No. 2:	Northeast Corner	N.E. Corner TG 3	2" x 2" x 4' wood post
No. 3:	Southeast Corner	S.E. Corner TG 3	2" x 2" x 4' wood post
No. 4:	Southwest Corner	S.W. Corner TG 3	2" x 2" x 4' wood post

As erected on the ground, each corner monument is marked as described above by scribed metal tags.

The work of location consisted of making a claim map as provided in NRS 517.040.

The undersigned hereby affirms that there is no Social Security number contained in this document.

Dated this 5th day of December, 2005

SIGNATURE OF LOCATOR:

By: _____

Signature

H. H. Tonking, Agent

BOOK 431 PAGE 48
OFFICIAL RECORDS
RECORDED AT THE REQUEST OF
Placer Dome Expl.
2006 JAN 30 AM 9:33
EUREKA COUNTY, NEVADA
M.N. REBALEATI, RECORDER
FILE NO. _____ FEES 20.50

203233

203233

**CERTIFICATE OF LOCATION
LODE MINING CLAIM**

BOOK 431 PAGE 49
OFFICIAL RECORDS
RECORDED AT THE REQUEST OF
Placer Dome Expl.
2006 JAN 30 AM 9:33

EUREKA COUNTY, NEVADA
M.H. REBALEATI, RECORDER
FILE NO.

203234

FEES 20.50

TO ALL WHOM IT MAY CONCERN:

The undersigned hereby certifies that he has caused to be located the
TG 4 Lode Mining Claim in the following quarter sections(s):

<u>1/4</u>	<u>Section</u>	<u>Township</u>	<u>Range</u>	<u>Meridian</u>
NW	11	24 NORTH	49 EAST	MDB&M
NE	11	24 NORTH	49 EAST	MDB&M

in Eureka County, Nevada, on the 19th day of November, 2005.

RECORDER'S STAMP

Name and mailing address of locator is: Placer Dome Exploration Inc.
240 S. Rock Blvd, Suite 117
Reno, Nevada 89502

The Claim is approximately 1500 feet long and 600 feet wide, such that 1490 feet are claimed in an East direction and 10 feet in a West direction from the point of discovery (monument of location), at which the Notice of Location was posted, together with 300 feet on each side of the monument of location and center line of the Claim. The general course of the lode or vein is from the East to the West direction.

The number, location and markings on each corner monument are as follows:

	<u>Location</u>	<u>Markings</u>	<u>Description</u>
No. 1:	Northwest Corner	N.W. Corner TG 4	2" x 2" x 4' wood post
No. 2:	Northeast Corner	N.E. Corner TG 4	2" x 2" x 4' wood post
No. 3:	Southeast Corner	S.E. Corner TG 4	2" x 2" x 4' wood post
No. 4:	Southwest Corner	S.W. Corner TG 4	2" x 2" x 4' wood post

As erected on the ground, each corner monument is marked as described above by scribed metal tags.

The work of location consisted of making a claim map as provided in NRS 517.040.

The undersigned hereby affirms that there is no Social Security number contained in this document.

Dated this 5th day of December, 2005

SIGNATURE OF LOCATOR:

By: H. H. Tonking
Signature

H. H. Tonking, Agent

203234

**CERTIFICATE OF LOCATION
LODE MINING CLAIM**

TO ALL WHOM IT MAY CONCERN:

The undersigned hereby certifies that he has caused to be located the
TG 5 Lode Mining Claim in the following quarter sections(s):

<u>1/4</u>	<u>Section</u>	<u>Township</u>	<u>Range</u>	<u>Meridian</u>
NW	11	24 NORTH	49 EAST	MDB&M
SW	11	24 NORTH	49 EAST	MDB&M

in Eureka County, Nevada, on the 19th day of November, 2005.

RECORDER'S STAMP

Name and mailing address of locator is: Placer Dome Exploration Inc.
240 S. Rock Blvd, Suite 117
Reno, Nevada 89502

The Claim is approximately 1500 feet long and 600 feet wide, such that 10 feet are claimed in an East direction and 1490 feet in a West direction from the point of discovery (monument of location), at which the Notice of Location was posted, together with 300 feet on each side of the monument of location and center line of the Claim. The general course of the lode or vein is from the East to the West direction.

The number, location and markings on each corner monument are as follows:

	<u>Location</u>	<u>Markings</u>	<u>Description</u>
No. 1:	Northwest Corner	N.W. Corner TG 5	2" x 2" x 4' wood post
No. 2:	Northeast Corner	N.E. Corner TG 5	2" x 2" x 4' wood post
No. 3:	Southeast Corner	S.E. Corner TG 5	2" x 2" x 4' wood post
No. 4:	Southwest Corner	S.W. Corner TG 5	2" x 2" x 4' wood post

As erected on the ground, each corner monument is marked as described above by scribed metal tags.

The work of location consisted of making a claim map as provided in NRS 517.040.

The undersigned hereby affirms that there is no Social Security number contained in this document.

Dated this 5th day of December, 2005

SIGNATURE OF LOCATOR:

By:

Signature

H. H. Tonking, Agent

203235

BOOK 431 PAGE 50
OFFICIAL RECORDS
RECORDED AT THE REQUEST OF
Placer Dome Expl
2006 JAN 30 AM 9:33

EUREKA COUNTY, NEVADA
M.N. REBALEATI, RECORDER
FILE NO. **203235**
FEES 20.50

BOOK 431 PAGE 51
OFFICIAL RECORDS
RECORDED AT THE REQUEST OF
Placer Dome Expl
2006 JAN 30 AM 9:33

EUREKA COUNTY, NEVADA
M.N. REBALEATI, RECORDER
FILE NO. FEES 20.50

**CERTIFICATE OF LOCATION
LODE MINING CLAIM**

TO ALL WHOM IT MAY CONCERN:

The undersigned hereby certifies that he has caused to be located the
TG 6 Lode Mining Claim in the following quarter sections(s):

203236

<u>1/4</u>	<u>Section</u>	<u>Township</u>	<u>Range</u>	<u>Meridian</u>
NW	11	24 NORTH	49 EAST	MDB&M
NE	11	24 NORTH	49 EAST	MDB&M
SE	11	24 NORTH	49 EAST	MDB&M
SW	11	24 NORTH	49 EAST	MDB&M

in Eureka County, Nevada, on the 19th day of November, 2005.

RECORDER'S STAMP

Name and mailing address of locator is: Placer Dome Exploration Inc.
240 S. Rock Blvd, Suite 117
Reno, Nevada 89502

The Claim is approximately 1500 feet long and 600 feet wide, such that 1490 feet are claimed in an East direction and 10 feet in a West direction from the point of discovery (monument of location), at which the Notice of Location was posted, together with 300 feet on each side of the monument of location and center line of the Claim. The general course of the lode or vein is from the East to the West direction.

The number, location and markings on each corner monument are as follows:

	<u>Location</u>	<u>Markings</u>	<u>Description</u>
No. 1:	Northwest Corner	N.W. Corner TG 6	2" x 2" x 4' wood post
No. 2:	Northeast Corner	N.E. Corner TG 6	2" x 2" x 4' wood post
No. 3:	Southeast Corner	S.E. Corner TG 6	2" x 2" x 4' wood post
No. 4:	Southwest Corner	S.W. Corner TG 6	2" x 2" x 4' wood post

As erected on the ground, each corner monument is marked as described above by scribed metal tags.

The work of location consisted of making a claim map as provided in NRS 517.040.

The undersigned hereby affirms that there is no Social Security number contained in this document.

Dated this 5th day of December, 2005

SIGNATURE OF LOCATOR:

By:

Signature

H. H. Tonking, Agent

203236

BOOK 431 PAGE 051

**CERTIFICATE OF LOCATION
LODE MINING CLAIM**

TO ALL WHOM IT MAY CONCERN:

The undersigned hereby certifies that he has caused to be located the
TG 7 Lode Mining Claim in the following quarter sections(s):

<u>1/4</u>	<u>Section</u>	<u>Township</u>	<u>Range</u>	<u>Meridian</u>
SW	11	24 NORTH	49 EAST	MDB&M

in Eureka County, Nevada, on the 19th day of November, 2005.

RECORDER'S STAMP

Name and mailing address of locator is: Placer Dome Exploration Inc.
240 S. Rock Blvd, Suite 117
Reno, Nevada 89502

The Claim is approximately 1500 feet long and 600 feet wide, such that 10 feet are claimed in an East direction and 1490 feet in a West direction from the point of discovery (monument of location), at which the Notice of Location was posted, together with 300 feet on each side of the monument of location and center line of the Claim. The general course of the lode or vein is from the East to the West direction.

The number, location and markings on each corner monument are as follows:

	<u>Location</u>	<u>Markings</u>	<u>Description</u>
No. 1:	Northwest Corner	N.W. Corner TG 7	2" x 2" x 4' wood post
No. 2:	Northeast Corner	N.E. Corner TG 7	2" x 2" x 4' wood post
No. 3:	Southeast Corner	S.E. Corner TG 7	2" x 2" x 4' wood post
No. 4:	Southwest Corner	S.W. Corner TG 7	2" x 2" x 4' wood post

As erected on the ground, each corner monument is marked as described above by scribed metal tags.

The work of location consisted of making a claim map as provided in NRS 517.040.

The undersigned hereby affirms that there is no Social Security number contained in this document.

Dated this 5th day of December, 2005

SIGNATURE OF LOCATOR:

By:

Signature

H. H. Tonking, Agent

203237

BOOK 431 PAGE 52
OFFICIAL RECORDS
RECORDED AT THE REQUEST OF
Placer Dome Exp
2006 JAN 30 AM 9:33

EUREKA COUNTY, NEVADA
M.N. REBALEATI, RECORDER
FILE NO.
FEES 20.50

203237

**CERTIFICATE OF LOCATION
LODE MINING CLAIM**

TO ALL WHOM IT MAY CONCERN:

The undersigned hereby certifies that he has caused to be located the
TG 8 Lode Mining Claim in the following quarter sections(s):

<u>1/4</u>	<u>Section</u>	<u>Township</u>	<u>Range</u>	<u>Meridian</u>
SE	11	24 NORTH	49 EAST	MDB&M
SW	11	24 NORTH	49 EAST	MDB&M

in Eureka County, Nevada, on the 19th day of November, 2005.

Name and mailing address of locator is: Placer Dome Exploration Inc.
240 S. Rock Blvd, Suite 117
Reno, Nevada 89502

The Claim is approximately 1500 feet long and 600 feet wide, such that 1490 feet are claimed in an East direction and 10 feet in a West direction from the point of discovery (monument of location), at which the Notice of Location was posted, together with 300 feet on each side of the monument of location and center line of the Claim. The general course of the lode or vein is from the East to the West direction.

The number, location and markings on each corner monument are as follows:

	<u>Location</u>	<u>Markings</u>	<u>Description</u>
No. 1:	Northwest Corner	N.W. Corner TG 8	2" x 2" x 4' wood post
No. 2:	Northeast Corner	N.E. Corner TG 8	2" x 2" x 4' wood post
No. 3:	Southeast Corner	S.E. Corner TG 8	2" x 2" x 4' wood post
No. 4:	Southwest Corner	S.W. Corner TG 8	2" x 2" x 4' wood post

As erected on the ground, each corner monument is marked as described above by scribed metal tags.

The work of location consisted of making a claim map as provided in NRS 517.040.

The undersigned hereby affirms that there is no Social Security number contained in this document.

Dated this 5th day of December, 2005

SIGNATURE OF LOCATOR:

By:


Signature

H. H. Tonking, Agent

BOOK 431 PAGE 53
OFFICIAL RECORDS
RECORDED AT THE REQUEST OF
Placer Dome Expl
2006 JAN 30 AM 9:33

EUREKA COUNTY, NEVADA
M.N. REBALEATI, RECORDER
FILE NO. 203238 FEES 20.50

203238

RECORDER'S STAMP

203238

BOOK 431 PAGE 053

BOOK 431 PAGE 54
OFFICIAL RECORDS
RECORDED AT THE REQUEST OF
Placer Dome Exp
2005 JAN 30 AM 9:34

EUREKA COUNTY, NEVADA
M.N. REBALEATI, RECORDER
FILE NO. 203239 FEES 20.50

**CERTIFICATE OF LOCATION
LODE MINING CLAIM**

TO ALL WHOM IT MAY CONCERN:

The undersigned hereby certifies that he has caused to be located the
TG 9 Lode Mining Claim in the following quarter sections(s):

<u>1/4</u>	<u>Section</u>	<u>Township</u>	<u>Range</u>	<u>Meridian</u>
<u>SW</u>	<u>11</u>	<u>24 NORTH</u>	<u>49 EAST</u>	<u>MDB&M</u>

in Eureka County, Nevada, on the 19th day of November, 2005.

RECORDER'S STAMP

Name and mailing address of locator is: Placer Dome Exploration Inc.
240 S. Rock Blvd, Suite 117
Reno, Nevada 89502

The Claim is approximately 1500 feet long and 600 feet wide, such that 10 feet are claimed in an East direction and 1490 feet in a West direction from the point of discovery (monument of location), at which the Notice of Location was posted, together with 300 feet on each side of the monument of location and center line of the Claim. The general course of the lode or vein is from the East to the West direction.

The number, location and markings on each corner monument are as follows:

	<u>Location</u>	<u>Markings</u>	<u>Description</u>
No. 1:	Northwest Corner	N.W. Corner TG 9	2" x 2" x 4' wood post
No. 2:	Northeast Corner	N.E. Corner TG 9	2" x 2" x 4' wood post
No. 3:	Southeast Corner	S.E. Corner TG 9	2" x 2" x 4' wood post
No. 4:	Southwest Corner	S.W. Corner TG 9	2" x 2" x 4' wood post

As erected on the ground, each corner monument is marked as described above by scribed metal tags.

The work of location consisted of making a claim map as provided in NRS 517.040.

The undersigned hereby affirms that there is no Social Security number contained in this document.

Dated this 5th day of December, 2005

SIGNATURE OF LOCATOR:

By: [Signature]
Signature

H. H. Tonking, Agent

203239

**CERTIFICATE OF LOCATION
LODE MINING CLAIM**

TO ALL WHOM IT MAY CONCERN:

The undersigned hereby certifies that he has caused to be located the
TG 10 Lode Mining Claim in the following quarter sections(s):

<u>1/4</u>	<u>Section</u>	<u>Township</u>	<u>Range</u>	<u>Meridian</u>
SW	11	24 NORTH	49 EAST	MDB&M
SE	11	24 NORTH	49 EAST	MDB&M

in Eureka County, Nevada, on the 19th day of November, 2005.

RECORDER'S STAMP

Name and mailing address of locator is: Placer Dome Exploration Inc.
240 S. Rock Blvd, Suite 117
Reno, Nevada 89502

The Claim is approximately 1500 feet long and 600 feet wide, such that 1490 feet are claimed in an East direction and 10 feet in a West direction from the point of discovery (monument of location), at which the Notice of Location was posted, together with 300 feet on each side of the monument of location and center line of the Claim. The general course of the lode or vein is from the East to the West direction.

The number, location and markings on each corner monument are as follows:

	<u>Location</u>	<u>Markings</u>	<u>Description</u>
No. 1:	Northwest Corner	N.W. Corner TG 10	2" x 2" x 4' wood post
No. 2:	Northeast Corner	N.E. Corner TG 10	2" x 2" x 4' wood post
No. 3:	Southeast Corner	S.E. Corner TG 10	2" x 2" x 4' wood post
No. 4:	Southwest Corner	S.W. Corner TG 10	2" x 2" x 4' wood post

As erected on the ground, each corner monument is marked as described above by scribed metal tags.

The work of location consisted of making a claim map as provided in NRS 517.040.

The undersigned hereby affirms that there is no Social Security number contained in this document.

Dated this 5th day of December, 2005

SIGNATURE OF LOCATOR:

By:

Signature

H. H. Tonking, Agent

BOOK 431 PAGE 55
OFFICIAL RECORDS
RECORDED AT THE REQUEST OF
Placer Dome Expl
2005 JAN 30 AM 9:34

EUREKA COUNTY, NEVADA
M.N. REBALEATI, RECORDER
FILE NO.

203240

FEES 20.50

203240

BOOK 431 PAGE 055

**CERTIFICATE OF LOCATION
LODE MINING CLAIM**

TO ALL WHOM IT MAY CONCERN:

The undersigned hereby certifies that he has caused to be located the
TG 11 Lode Mining Claim in the following quarter sections(s):

<u>1/4</u>	<u>Section</u>	<u>Township</u>	<u>Range</u>	<u>Meridian</u>
<u>SW</u>	<u>11</u>	<u>24 NORTH</u>	<u>49 EAST</u>	<u>MDB&M</u>

in Eureka County, Nevada, on the 19th day of November, 2005.

RECORDER'S STAMP

Name and mailing address of locator is: Placer Dome Exploration Inc.
240 S. Rock Blvd, Suite 117
Reno, Nevada 89502

The Claim is approximately 1500 feet long and 600 feet wide, such that 10 feet are claimed in an East direction and 1490 feet in a West direction from the point of discovery (monument of location), at which the Notice of Location was posted, together with 300 feet on each side of the monument of location and center line of the Claim. The general course of the lode or vein is from the East to the West direction.

The number, location and markings on each corner monument are as follows:

	<u>Location</u>	<u>Markings</u>	<u>Description</u>
No. 1:	Northwest Corner	N.W. Corner TG 11	2" x 2" x 4' wood post
No. 2:	Northeast Corner	N.E. Corner TG 11	2" x 2" x 4' wood post
No. 3:	Southeast Corner	S.E. Corner TG 11	2" x 2" x 4' wood post
No. 4:	Southwest Corner	S.W. Corner TG 11	2" x 2" x 4' wood post

As erected on the ground, each corner monument is marked as described above by scribed metal tags.

The work of location consisted of making a claim map as provided in NRS 517.040.

The undersigned hereby affirms that there is no Social Security number contained in this document.

Dated this 5th day of December, 2005

SIGNATURE OF LOCATOR:

By: H. H. Tonking
Signature
H. H. Tonking, Agent

BOOK 431 PAGE 56
OFFICIAL RECORDS
RECORDED AT THE REQUEST OF
Placer Dome Exd
2006 JAN 30 AM 9:34

EUREKA COUNTY, NEVADA
M.N. REBALEATI, RECORDER
FILE NO. 203241
FEES 20.50

203241

203241

BOOK 431 PAGE 056

**CERTIFICATE OF LOCATION
LODE MINING CLAIM**

TO ALL WHOM IT MAY CONCERN:

The undersigned hereby certifies that he has caused to be located the
TG 12 Lode Mining Claim in the following quarter sections(s):

<u>1/4</u>	<u>Section</u>	<u>Township</u>	<u>Range</u>	<u>Meridian</u>
SW	11	24 NORTH	49 EAST	MDB&M
SE	11	24 NORTH	49 EAST	MDB&M

in Eureka County, Nevada, on the 19th day of November, 2005.

RECORDER'S STAMP

Name and mailing address of locator is: Placer Dome Exploration Inc.
240 S. Rock Blvd, Suite 117
Reno, Nevada 89502

The Claim is approximately 1500 feet long and 600 feet wide, such that 1490 feet are claimed in an East direction and 10 feet in a West direction from the point of discovery (monument of location), at which the Notice of Location was posted, together with 300 feet on each side of the monument of location and center line of the Claim. The general course of the lode or vein is from the East to the West direction.

The number, location and markings on each corner monument are as follows:

	<u>Location</u>	<u>Markings</u>	<u>Description</u>
No. 1:	Northwest Corner	N.W. Corner TG 12	2" x 2" x 4' wood post
No. 2:	Northeast Corner	N.E. Corner TG 12	2" x 2" x 4' wood post
No. 3:	Southeast Corner	S.E. Corner TG 12	2" x 2" x 4' wood post
No. 4:	Southwest Corner	S.W. Corner TG 12	2" x 2" x 4' wood post

As erected on the ground, each corner monument is marked as described above by scribed metal tags.

The work of location consisted of making a claim map as provided in NRS 517.040.

The undersigned hereby affirms that there is no Social Security number contained in this document.

Dated this 5th day of December, 2005

SIGNATURE OF LOCATOR:

By:

Signature

H. H. Tonking, Agent

BOOK 431 PAGE 57
OFFICIAL RECORDS
RECORDED AT THE REQUEST OF
Placer Dome Expl
2006 JAN 30 AM 9:34
EUREKA COUNTY, NEVADA
M.N. REBALEATI, RECORDER
FILE NO. 203242
FEES 20.50

203242

**CERTIFICATE OF LOCATION
LODE MINING CLAIM**

TO ALL WHOM IT MAY CONCERN:

The undersigned hereby certifies that he has caused to be located the
TG 13 Lode Mining Claim in the following quarter sections(s):

<u>1/4</u>	<u>Section</u>	<u>Township</u>	<u>Range</u>	<u>Meridian</u>
SW	11	24 NORTH	49 EAST	MDB&M

in Eureka County, Nevada, on the 19th day of November, 2005.

RECORDER'S STAMP

Name and mailing address of locator is: Placer Dome Exploration Inc.
240 S. Rock Blvd, Suite 117
Reno, Nevada 89502

The Claim is approximately 1500 feet long and 600 feet wide, such that 10 feet are claimed in an East direction and 1490 feet in a West direction from the point of discovery (monument of location), at which the Notice of Location was posted, together with 300 feet on each side of the monument of location and center line of the Claim. The general course of the lode or vein is from the East to the West direction.

The number, location and markings on each corner monument are as follows:

	<u>Location</u>	<u>Markings</u>	<u>Description</u>
No. 1:	Northwest Corner	N.W. Corner TG 13	2" x 2" x 4' wood post
No. 2:	Northeast Corner	N.E. Corner TG 13	2" x 2" x 4' wood post
No. 3:	Southeast Corner	S.E. Corner TG 13	2" x 2" x 4' wood post
No. 4:	Southwest Corner	S.W. Corner TG 13	2" x 2" x 4' wood post

As erected on the ground, each corner monument is marked as described above by scribed metal tags.

The work of location consisted of making a claim map as provided in NRS 517.040.

The undersigned hereby affirms that there is no Social Security number contained in this document.

Dated this 5th day of December, 2005

SIGNATURE OF LOCATOR:

By: _____

Signature

H. H. Tonking, Agent

BOOK 431 PAGE 58
OFFICIAL RECORDS
RECORDED AT THE REQUEST OF
Placer Dome Expl
2006 JAN 30 AM 9:34
EUREKA COUNTY, NEVADA
M.N. REBALEATI, RECORDER
FILE NO. FEES 20 50

203243

203243

BOOK 431 PAGE 058

**CERTIFICATE OF LOCATION
LODE MINING CLAIM**

TO ALL WHOM IT MAY CONCERN:

The undersigned hereby certifies that he has caused to be located the
TG 14 Lode Mining Claim in the following quarter sections(s):

<u>1/4</u>	<u>Section</u>	<u>Township</u>	<u>Range</u>	<u>Meridian</u>
SW	11	24 NORTH	49 EAST	MDB&M
SE	11	24 NORTH	49 EAST	MDB&M

in Eureka County, Nevada, on the 19th day of November, 2005.

Name and mailing address of locator is: Placer Dome Exploration Inc.
240 S. Rock Blvd, Suite 117
Reno, Nevada 89502

The Claim is approximately 1500 feet long and 600 feet wide, such that 1490 feet are claimed in an East direction and 10 feet in a West direction from the point of discovery (monument of location), at which the Notice of Location was posted, together with 300 feet on each side of the monument of location and center line of the Claim. The general course of the lode or vein is from the East to the West direction.

The number, location and markings on each corner monument are as follows:

	<u>Location</u>	<u>Markings</u>	<u>Description</u>
No. 1:	Northwest Corner	N.W. Corner TG 14	2" x 2" x 4' wood post
No. 2:	Northeast Corner	N.E. Corner TG 14	2" x 2" x 4' wood post
No. 3:	Southeast Corner	S.E. Corner TG 14	2" x 2" x 4' wood post
No. 4:	Southwest Corner	S.W. Corner TG 14	2" x 2" x 4' wood post

As erected on the ground, each corner monument is marked as described above by scribed metal tags.

The work of location consisted of making a claim map as provided in NRS 517.040.

The undersigned hereby affirms that there is no Social Security number contained in this document.

Dated this 5th day of December, 2005

SIGNATURE OF LOCATOR:

By:

Signature

H. H. Tonking, Agent

BOOK 431 PAGE 59
OFFICIAL RECORDS
RECORDED AT THE REQUEST OF
Placer Dome Expl
2006 JAN 30 AM 9:34
EUREKA COUNTY, NEVADA
M.H. REBALEATI, RECORDER
FILE NO. _____ FEE \$ 20.50

203244

RECORDER'S STAMP

203244

BOOK 431 PAGE 60
OFFICIAL RECORDS
RECORDED AT THE REQUEST OF
Placer Dome Expl
2006 JAN 30 AM 9:34

**CERTIFICATE OF LOCATION
LODE MINING CLAIM**

TO ALL WHOM IT MAY CONCERN:

The undersigned hereby certifies that he has caused to be located the
TG 15 Lode Mining Claim in the following quarter sections(s):

<u>1/4</u>	<u>Section</u>	<u>Township</u>	<u>Range</u>	<u>Meridian</u>
NW	11	24 NORTH	49 EAST	MDB&M
NE	11	24 NORTH	49 EAST	MDB&M

203245

EUREKA COUNTY, NEVADA
M.N. REBALEATI, RECORDER
FILE NO. FEES *20.50*

in Eureka County, Nevada, on the 20th day of November, 2005.

RECORDER'S STAMP

Name and mailing address of locator is: Placer Dome Exploration Inc.
240 S. Rock Blvd, Suite 117
Reno, Nevada 89502

The Claim is approximately 1500 feet long and 200 feet wide, such that 10 feet are claimed in an East direction and 1490 feet in a West direction from the point of discovery (monument of location), at which the Notice of Location was posted, together with 100 feet on each side of the monument of location and center line of the Claim. The general course of the lode or vein is from the East to the West direction.

The number, location and markings on each corner monument are as follows:

	<u>Location</u>	<u>Markings</u>	<u>Description</u>
No. 1:	Northwest Corner	N.W. Corner TG 15	2" x 2" x 4' wood post
No. 2:	Northeast Corner	N.E. Corner TG 15	2" x 2" x 4' wood post
No. 3:	Southeast Corner	S.E. Corner TG 15	2" x 2" x 4' wood post
No. 4:	Southwest Corner	S.W. Corner TG 15	2" x 2" x 4' wood post

As erected on the ground, each corner monument is marked as described above by scribed metal tags.

The work of location consisted of making a claim map as provided in NRS 517.040.

The undersigned hereby affirms that there is no Social Security number contained in this document.

Dated this 5th day of December, 2005

SIGNATURE OF LOCATOR:

By: 

Signature

H. H. Tonking, Agent

203245

**CERTIFICATE OF LOCATION
LODE MINING CLAIM**

TO ALL WHOM IT MAY CONCERN:

The undersigned hereby certifies that he has caused to be located the
TG 16 Lode Mining Claim in the following quarter sections(s):

<u>1/4</u>	<u>Section</u>	<u>Township</u>	<u>Range</u>	<u>Meridian</u>
NW	11	24 NORTH	49 EAST	MDB&M
NE	11	24 NORTH	49 EAST	MDB&M

in Eureka County, Nevada, on the 20th day of November, 2005.

RECORDER'S STAMP

Name and mailing address of locator is: Placer Dome Exploration Inc.
240 S. Rock Blvd, Suite 117
Reno, Nevada 89502

The Claim is approximately 1500 feet long and 600 feet wide, such that 10 feet are claimed in an East direction and 1490 feet in a West direction from the point of discovery (monument of location), at which the Notice of Location was posted, together with 300 feet on each side of the monument of location and center line of the Claim. The general course of the lode or vein is from the East to the West direction.

The number, location and markings on each corner monument are as follows:

<u>Location</u>	<u>Markings</u>	<u>Description</u>
No. 1: Northwest Corner	N.W. Corner TG 16	2" x 2" x 4' wood post
No. 2: Northeast Corner	N.E. Corner TG 16	2" x 2" x 4' wood post
No. 3: Southeast Corner	S.E. Corner TG 16	2" x 2" x 4' wood post
No. 4: Southwest Corner	S.W. Corner TG 16	2" x 2" x 4' wood post

As erected on the ground, each corner monument is marked as described above by scribed metal tags.

The work of location consisted of making a claim map as provided in NRS 517.040.

The undersigned hereby affirms that there is no Social Security number contained in this document.

Dated this 5th day of December, 2005

SIGNATURE OF LOCATOR:

By: [Signature]
Signature

H. H. Tonking, Agent

203246

BOOK 431 PAGE 61
OFFICIAL RECORDS
RECORDED AT THE REQUEST OF
Placer Dome Expl
2005 JAN 30 AM 9:34

EUREKA COUNTY, NEVADA
M.H. REBALEATI, RECORDER
FILE NO. 203246
FEES 20.50

**CERTIFICATE OF LOCATION
LODE MINING CLAIM**

TO ALL WHOM IT MAY CONCERN:

The undersigned hereby certifies that he has caused to be located the
TG 17 Lode Mining Claim in the following quarter sections(s):

<u>1/4</u>	<u>Section</u>	<u>Township</u>	<u>Range</u>	<u>Meridian</u>
<u>SW</u>	<u>1</u>	<u>24 NORTH</u>	<u>49 EAST</u>	<u>MDB&M</u>

in Eureka County, Nevada, on the 19th day of November, 2005.

Name and mailing address of locator is: Placer Dome Exploration Inc.
240 S. Rock Blvd, Suite 117
Reno, Nevada 89502

The Claim is approximately 1500 feet long and 600 feet wide, such that 10 feet are claimed in an East direction and 1490 feet in a West direction from the point of discovery (monument of location), at which the Notice of Location was posted, together with 300 feet on each side of the monument of location and center line of the Claim. The general course of the lode or vein is from the East to the West direction.

The number, location and markings on each corner monument are as follows:

	<u>Location</u>	<u>Markings</u>	<u>Description</u>
No. 1:	Northwest Corner	N.W. Corner TG 17	2" x 2" x 4' wood post
No. 2:	Northeast Corner	N.E. Corner TG 17	2" x 2" x 4' wood post
No. 3:	Southeast Corner	S.E. Corner TG 17	2" x 2" x 4' wood post
No. 4:	Southwest Corner	S.W. Corner TG 17	2" x 2" x 4' wood post

As erected on the ground, each corner monument is marked as described above by scribed metal tags.

The work of location consisted of making a claim map as provided in NRS 517.040.

The undersigned hereby affirms that there is no Social Security number contained in this document.

Dated this 5th day of December, 2005

SIGNATURE OF LOCATOR:

By:

Signature

H. H. Tonking, Agent

BOOK 431 PAGE 62
OFFICIAL RECORDS
RECORDED AT THE REQUEST OF
Placer Dome Expl
2005 JAN 30 AM 9:34

EUREKA COUNTY, NEVADA
M.N. REBALEATI, RECORDER
FILE NO. 203247 FEES 20.50

RECORDER'S STAMP

203247

**CERTIFICATE OF LOCATION
LODE MINING CLAIM**

TO ALL WHOM IT MAY CONCERN:

The undersigned hereby certifies that he has caused to be located the
TG 18 Lode Mining Claim in the following quarter sections(s):

<u>1/4</u>	<u>Section</u>	<u>Township</u>	<u>Range</u>	<u>Meridian</u>
<u>SW</u>	<u>1</u>	<u>24 NORTH</u>	<u>49 EAST</u>	<u>MDB&M</u>

in Eureka County, Nevada, on the 19th day of November, 2005.

RECORDER'S STAMP

Name and mailing address of locator is: Placer Dome Exploration Inc.
240 S. Rock Blvd, Suite 117
Reno, Nevada 89502

The Claim is approximately 1500 feet long and 600 feet wide, such that 10 feet are claimed in an East direction and 1490 feet in a West direction from the point of discovery (monument of location), at which the Notice of Location was posted, together with 300 feet on each side of the monument of location and center line of the Claim. The general course of the lode or vein is from the East to the West direction.

The number, location and markings on each corner monument are as follows:

	<u>Location</u>	<u>Markings</u>	<u>Description</u>
No. 1:	Northwest Corner	N.W. Corner TG 18	2" x 2" x 4' wood post
No. 2:	Northeast Corner	N.E. Corner TG 18	2" x 2" x 4' wood post
No. 3:	Southeast Corner	S.E. Corner TG 18	2" x 2" x 4' wood post
No. 4:	Southwest Corner	S.W. Corner TG 18	2" x 2" x 4' wood post

As erected on the ground, each corner monument is marked as described above by scribed metal tags.

The work of location consisted of making a claim map as provided in NRS 517.040.

The undersigned hereby affirms that there is no Social Security number contained in this document.

Dated this 5th day of December, 2005

SIGNATURE OF LOCATOR:

By: [Signature]
Signature
H. H. Tonking, Agent

BOOK 431 PAGE 63
OFFICIAL RECORDS
RECORDED AT THE REQUEST OF
Placer Dome Expl
2006 JAN 30 AM 9:34
EUREKA COUNTY, NEVADA
M.H. REBALEATI, RECORDER
FILE NO. FEES 20.50

203248

203248

BOOK 431 PAGE 64
OFFICIAL RECORDS
RECORDED AT THE REQUEST OF
Placer Dome Expl
2006 JAN 30 AM 9:34

**CERTIFICATE OF LOCATION
LODE MINING CLAIM**

TO ALL WHOM IT MAY CONCERN:

The undersigned hereby certifies that he has caused to be located the
TG 19 Lode Mining Claim in the following quarter sections(s):

203249

EUREKA COUNTY, NEVADA
M.H. REBALEATI, RECORDER
FILE NO. FEES 20.50

<u>1/4</u>	<u>Section</u>	<u>Township</u>	<u>Range</u>	<u>Meridian</u>
SE	2	24 NORTH	49 EAST	MDB&M
SW	1	24 NORTH	49 EAST	MDB&M
NE	11	24 NORTH	49 EAST	MDB&M
NW	12	24 NORTH	49 EAST	MDB&M

in Eureka County, Nevada, on the 19th day of November, 2005.

RECORDER'S STAMP

Name and mailing address of locator is: Placer Dome Exploration Inc.
240 S. Rock Blvd, Suite 117
Reno, Nevada 89502

The Claim is approximately 1500 feet long and 600 feet wide, such that 10 feet are claimed in an East direction and 1490 feet in a West direction from the point of discovery (monument of location), at which the Notice of Location was posted, together with 300 feet on each side of the monument of location and center line of the Claim. The general course of the lode or vein is from the East to the West direction.

The number, location and markings on each corner monument are as follows:

	<u>Location</u>	<u>Markings</u>	<u>Description</u>
No. 1:	Northwest Corner	N.W. Corner TG 19	2" x 2" x 4' wood post
No. 2:	Northeast Corner	N.E. Corner TG 19	2" x 2" x 4' wood post
No. 3:	Southeast Corner	S.E. Corner TG 19	2" x 2" x 4' wood post
No. 4:	Southwest Corner	S.W. Corner TG 19	2" x 2" x 4' wood post

As erected on the ground, each corner monument is marked as described above by scribed metal tags.

The work of location consisted of making a claim map as provided in NRS 517.040.

The undersigned hereby affirms that there is no Social Security number contained in this document.

Dated this 5th day of December, 2005

SIGNATURE OF LOCATOR:

By:

H. H. Tonking
Signature

H. H. Tonking, Agent

203249

**CERTIFICATE OF LOCATION
LODE MINING CLAIM**

BOOK 431 PAGE 65
OFFICIAL RECORDS
RECORDED AT THE REQUEST OF
Placer Dome Exp
2006 JAN 30 AM 9:34

EUREKA COUNTY, NEVADA
M.N. REBALEATI, RECORDER
FILE NO. FEES 20.50

TO ALL WHOM IT MAY CONCERN:

The undersigned hereby certifies that he has caused to be located the
TG 20 Lode Mining Claim in the following quarter sections(s):

203250

<u>1/4</u>	<u>Section</u>	<u>Township</u>	<u>Range</u>	<u>Meridian</u>
SW	1	24 NORTH	49 EAST	MDB&M
NW	12	24 NORTH	49 EAST	MDB&M

in Eureka County, Nevada, on the 19th day of November, 2005.

RECORDER'S STAMP

Name and mailing address of locator is: Placer Dome Exploration Inc.
240 S. Rock Blvd, Suite 117
Reno, Nevada 89502

The Claim is approximately 1500 feet long and 600 feet wide, such that 1490 feet are claimed in an East direction and 10 feet in a West direction from the point of discovery (monument of location), at which the Notice of Location was posted, together with 300 feet on each side of the monument of location and center line of the Claim. The general course of the lode or vein is from the East to the West direction.

The number, location and markings on each corner monument are as follows:

	<u>Location</u>	<u>Markings</u>	<u>Description</u>
No. 1:	Northwest Corner	N.W. Corner TG 20	2" x 2" x 4' wood post
No. 2:	Northeast Corner	N.E. Corner TG 20	2" x 2" x 4' wood post
No. 3:	Southeast Corner	S.E. Corner TG 20	2" x 2" x 4' wood post
No. 4:	Southwest Corner	S.W. Corner TG 20	2" x 2" x 4' wood post

As erected on the ground, each corner monument is marked as described above by scribed metal tags.

The work of location consisted of making a claim map as provided in NRS 517.040.

The undersigned hereby affirms that there is no Social Security number contained in this document.

Dated this 5th day of December, 2005

SIGNATURE OF LOCATOR:

By:

Signature

H. H. Tonking, Agent

203250

BOOK 431 PAGE 065

**CERTIFICATE OF LOCATION
LODE MINING CLAIM**

TO ALL WHOM IT MAY CONCERN:

The undersigned hereby certifies that he has caused to be located the
TG 21 Lode Mining Claim in the following quarter sections(s):

<u>1/4</u>	<u>Section</u>	<u>Township</u>	<u>Range</u>	<u>Meridian</u>
NE	11	24 NORTH	49 EAST	MDB&M
NW	12	24 NORTH	49 EAST	MDB&M

in Eureka County, Nevada, on the 19th day of November, 2005.

RECORDER'S STAMP

Name and mailing address of locator is: Placer Dome Exploration Inc.
240 S. Rock Blvd, Suite 117
Reno, Nevada 89502

The Claim is approximately 1500 feet long and 600 feet wide, such that 10 feet are claimed in an East direction and 1490 feet in a West direction from the point of discovery (monument of location), at which the Notice of Location was posted, together with 300 feet on each side of the monument of location and center line of the Claim. The general course of the lode or vein is from the East to the West direction.

The number, location and markings on each corner monument are as follows:

	<u>Location</u>	<u>Markings</u>	<u>Description</u>
No. 1:	Northwest Corner	N.W. Corner TG 21	2" x 2" x 4' wood post
No. 2:	Northeast Corner	N.E. Corner TG 21	2" x 2" x 4' wood post
No. 3:	Southeast Corner	S.E. Corner TG 21	2" x 2" x 4' wood post
No. 4:	Southwest Corner	S.W. Corner TG 21	2" x 2" x 4' wood post

As erected on the ground, each corner monument is marked as described above by scribed metal tags.

The work of location consisted of making a claim map as provided in NRS 517.040.

The undersigned hereby affirms that there is no Social Security number contained in this document.

Dated this 5th day of December, 2005

SIGNATURE OF LOCATOR:

By: _____

Signature

H. H. Tonking, Agent

BOOK 431 PAGE 66
OFFICIAL RECORDS
RECORDED AT THE REQUEST OF
Placer Dome Expl
2006 JAN 30 AM 9:34

EUREKA COUNTY, NEVADA
M.H. REBALEATI, RECORDER
FILE NO. FEES 20.50

203251

203251

BOOK 431 PAGE 066

BOOK 431 PAGE 67
OFFICIAL RECORDS
RECORDED AT THE REQUEST OF
Placer Dome Exp
2006 JAN 30 AM 9:34

**CERTIFICATE OF LOCATION
LODE MINING CLAIM**

TO ALL WHOM IT MAY CONCERN:

The undersigned hereby certifies that he has caused to be located the
TG 22 Lode Mining Claim in the following quarter sections(s):

<u>1/4</u>	<u>Section</u>	<u>Township</u>	<u>Range</u>	<u>Meridian</u>
NW	12	24 NORTH	49 EAST	MDB&M

EUREKA COUNTY, NEVADA
M.N. REBALEATI, RECORDER
FILE NO. **203252**
FEES *20.50*

in Eureka County, Nevada, on the 19th day of November, 2005.

RECORDER'S STAMP

Name and mailing address of locator is: Placer Dome Exploration Inc.
240 S. Rock Blvd, Suite 117
Reno, Nevada 89502

The Claim is approximately 1500 feet long and 600 feet wide, such that 1490 feet are claimed in an East direction and 10 feet in a West direction from the point of discovery (monument of location), at which the Notice of Location was posted, together with 300 feet on each side of the monument of location and center line of the Claim. The general course of the lode or vein is from the East to the West direction.

The number, location and markings on each corner monument are as follows:

	<u>Location</u>	<u>Markings</u>	<u>Description</u>
No. 1:	Northwest Corner	N.W. Corner TG 22	2" x 2" x 4' wood post
No. 2:	Northeast Corner	N.E. Corner TG 22	2" x 2" x 4' wood post
No. 3:	Southeast Corner	S.E. Corner TG 22	2" x 2" x 4' wood post
No. 4:	Southwest Corner	S.W. Corner TG 22	2" x 2" x 4' wood post

As erected on the ground, each corner monument is marked as described above by scribed metal tags.

The work of location consisted of making a claim map as provided in NRS 517.040.

The undersigned hereby affirms that there is no Social Security number contained in this document.

Dated this 5th day of December, 2005

SIGNATURE OF LOCATOR:

By: 

Signature

H. H. Tonking, Agent

203252

BOOK 431 PAGE 067

**CERTIFICATE OF LOCATION
LODE MINING CLAIM**

TO ALL WHOM IT MAY CONCERN:

The undersigned hereby certifies that he has caused to be located the
TG 23 Lode Mining Claim in the following quarter sections(s):

<u>1/4</u>	<u>Section</u>	<u>Township</u>	<u>Range</u>	<u>Meridian</u>
<u>NE</u>	<u>11</u>	<u>24 NORTH</u>	<u>49 EAST</u>	<u>MDB&M</u>
<u>NW</u>	<u>12</u>	<u>24 NORTH</u>	<u>49 EAST</u>	<u>MDB&M</u>

in Eureka County, Nevada, on the 19th day of November, 2005.

RECORDER'S STAMP

Name and mailing address of locator is: Placer Dome Exploration Inc.
240 S. Rock Blvd, Suite 117
Reno, Nevada 89502

The Claim is approximately 1500 feet long and 600 feet wide, such that 10 feet are claimed in an East direction and 1490 feet in a West direction from the point of discovery (monument of location), at which the Notice of Location was posted, together with 300 feet on each side of the monument of location and center line of the Claim. The general course of the lode or vein is from the East to the West direction.

The number, location and markings on each corner monument are as follows:

	<u>Location</u>	<u>Markings</u>	<u>Description</u>
No. 1:	Northwest Corner	N.W. Corner TG 23	2" x 2" x 4' wood post
No. 2:	Northeast Corner	N.E. Corner TG 23	2" x 2" x 4' wood post
No. 3:	Southeast Corner	S.E. Corner TG 23	2" x 2" x 4' wood post
No. 4:	Southwest Corner	S.W. Corner TG 23	2" x 2" x 4' wood post


As erected on the ground, each corner monument is marked as described above by scribed metal tags.

The work of location consisted of making a claim map as provided in NRS 517.040.

The undersigned hereby affirms that there is no Social Security number contained in this document.

Dated this 5th day of December, 2005

SIGNATURE OF LOCATOR:

By: 
Signature

H. H. Tonking, Agent

BOOK 431 PAGE 68
OFFICIAL RECORDS
RECORDED AT THE REQUEST OF
Placer Dome Expl
2006 JAN 30 AM 9:35
EUREKA COUNTY, NEVADA
M.N. REBALEATI, RECORDER
FILE NO. **203253**
FEES 20.50

203253

BOOK 431 PAGE 068

BOOK 431 PAGE 69
OFFICIAL RECORDS
RECORDED AT THE REQUEST OF
Placer Dome Expl
2006 JAN 30 AM 9:35

**CERTIFICATE OF LOCATION
LODE MINING CLAIM**

TO ALL WHOM IT MAY CONCERN:

The undersigned hereby certifies that he has caused to be located the
TG 24 Lode Mining Claim in the following quarter sections(s):

<u>1/4</u>	<u>Section</u>	<u>Township</u>	<u>Range</u>	<u>Meridian</u>
NW	12	24 NORTH	49 EAST	MDB&M

203254

EUREKA COUNTY, NEVADA
M.N. REBALEATI, RECORDER
FILE NO. FEES \$20.50

in Eureka County, Nevada, on the 19th day of November, 2005.

RECORDER'S STAMP

Name and mailing address of locator is: Placer Dome Exploration Inc.
240 S. Rock Blvd, Suite 117
Reno, Nevada 89502

The Claim is approximately 1500 feet long and 600 feet wide, such that 1490 feet are claimed in an East direction and 10 feet in a West direction from the point of discovery (monument of location), at which the Notice of Location was posted, together with 300 feet on each side of the monument of location and center line of the Claim. The general course of the lode or vein is from the East to the West direction.

The number, location and markings on each corner monument are as follows:

	<u>Location</u>	<u>Markings</u>	<u>Description</u>
No. 1:	Northwest Corner	N.W. Corner TG 24	2" x 2" x 4' wood post
No. 2:	Northeast Corner	N.E. Corner TG 24	2" x 2" x 4' wood post
No. 3:	Southeast Corner	S.E. Corner TG 24	2" x 2" x 4' wood post
No. 4:	Southwest Corner	S.W. Corner TG 24	2" x 2" x 4' wood post

As erected on the ground, each corner monument is marked as described above by scribed metal tags.

The work of location consisted of making a claim map as provided in NRS 517.040.

The undersigned hereby affirms that there is no Social Security number contained in this document.

Dated this 5th day of December, 2005

SIGNATURE OF LOCATOR:

By:

Signature

H. H. Tonking, Agent

203254

BOOK 431 PAGE 069

**CERTIFICATE OF LOCATION
LODE MINING CLAIM**

TO ALL WHOM IT MAY CONCERN:

The undersigned hereby certifies that he has caused to be located the
TG 25 Lode Mining Claim in the following quarter sections(s):

<u>1/4</u>	<u>Section</u>	<u>Township</u>	<u>Range</u>	<u>Meridian</u>
NE	11	24 NORTH	49 EAST	MDB&M
NW	12	24 NORTH	49 EAST	MDB&M

in Eureka County, Nevada, on the 19th day of November, 2005.

RECORDER'S STAMP

Name and mailing address of locator is: Placer Dome Exploration Inc.
240 S. Rock Blvd, Suite 117
Reno, Nevada 89502

The Claim is approximately 1500 feet long and 600 feet wide, such that 10 feet are claimed in an East direction and 1490 feet in a West direction from the point of discovery (monument of location), at which the Notice of Location was posted, together with 300 feet on each side of the monument of location and center line of the Claim. The general course of the lode or vein is from the East to the West direction.

The number, location and markings on each corner monument are as follows:

	<u>Location</u>	<u>Markings</u>	<u>Description</u>
No. 1:	Northwest Corner	N.W. Corner TG 25	2" x 2" x 4' wood post
No. 2:	Northeast Corner	N.E. Corner TG 25	2" x 2" x 4' wood post
No. 3:	Southeast Corner	S.E. Corner TG 25	2" x 2" x 4' wood post
No. 4:	Southwest Corner	S.W. Corner TG 25	2" x 2" x 4' wood post


As erected on the ground, each corner monument is marked as described above by scribed metal tags.

The work of location consisted of making a claim map as provided in NRS 517.040.

The undersigned hereby affirms that there is no Social Security number contained in this document.

Dated this 5th day of December, 2005

SIGNATURE OF LOCATOR:

By: 
Signature

H. H. Tonking, Agent

BOOK 431 PAGE 70
OFFICIAL RECORDS
RECORDED AT THE REQUEST OF
Placer Dome Expl
2006 JAN 30 AM 9:35

EUREKA COUNTY, NEVADA
M.H. REBALEATI, RECORDER
FILE NO. FEES 20.50

203255

203255

**CERTIFICATE OF LOCATION
LODE MINING CLAIM**

TO ALL WHOM IT MAY CONCERN:

The undersigned hereby certifies that he has caused to be located the
TG 26 Lode Mining Claim in the following quarter sections(s):

<u>1/4</u>	<u>Section</u>	<u>Township</u>	<u>Range</u>	<u>Meridian</u>
<u>NW</u>	<u>12</u>	<u>24 NORTH</u>	<u>49 EAST</u>	<u>MDB&M</u>

in Eureka County, Nevada, on the 19th day of November, 2005.

RECORDER'S STAMP

Name and mailing address of locator is: Placer Dome Exploration Inc.
240 S. Rock Blvd, Suite 117
Reno, Nevada 89502

The Claim is approximately 1500 feet long and 600 feet wide, such that 1490 feet are claimed in an East direction and 10 feet in a West direction from the point of discovery (monument of location), at which the Notice of Location was posted, together with 300 feet on each side of the monument of location and center line of the Claim. The general course of the lode or vein is from the East to the West direction.

The number, location and markings on each corner monument are as follows:

	<u>Location</u>	<u>Markings</u>	<u>Description</u>
No. 1:	Northwest Corner	N.W. Corner TG 26	2" x 2" x 4' wood post
No. 2:	Northeast Corner	N.E. Corner TG 26	2" x 2" x 4' wood post
No. 3:	Southeast Corner	S.E. Corner TG 26	2" x 2" x 4' wood post
No. 4:	Southwest Corner	S.W. Corner TG 26	2" x 2" x 4' wood post

As erected on the ground, each corner monument is marked as described above by scribed metal tags.

The work of location consisted of making a claim map as provided in NRS 517.040.

The undersigned hereby affirms that there is no Social Security number contained in this document.

Dated this 5th day of December, 2005

SIGNATURE OF LOCATOR:

By: _____

Signature

H. H. Tonking, Agent

BOOK 431 PAGE 71
OFFICIAL RECORDS
RECORDED AT THE REQUEST OF
Placer Dome Expl
2006 JAN 30 AM 9:35
EUREKA COUNTY, NEVADA
M.N. REBALEATI, RECORDER
FILE NO. _____ FEES 20.50

203256

203256

BOOK 431 PAGE 071

**CERTIFICATE OF LOCATION
LODE MINING CLAIM**

TO ALL WHOM IT MAY CONCERN:

The undersigned hereby certifies that he has caused to be located the
TG 27 Lode Mining Claim in the following quarter sections(s):

<u>1/4</u>	<u>Section</u>	<u>Township</u>	<u>Range</u>	<u>Meridian</u>
NE	11	24 NORTH	49 EAST	MDB&M
SW	12	24 NORTH	49 EAST	MDB&M
NW	12	24 NORTH	49 EAST	MDB&M

in Eureka County, Nevada, on the 19th day of November, 2005.

RECORDER'S STAMP

Name and mailing address of locator is: Placer Dome Exploration Inc.
240 S. Rock Blvd, Suite 117
Reno, Nevada 89502

The Claim is approximately 1500 feet long and 600 feet wide, such that 10 feet are claimed in an East direction and 1490 feet in a West direction from the point of discovery (monument of location), at which the Notice of Location was posted, together with 300 feet on each side of the monument of location and center line of the Claim. The general course of the lode or vein is from the East to the West direction.

The number, location and markings on each corner monument are as follows:

	<u>Location</u>	<u>Markings</u>	<u>Description</u>
No. 1:	Northwest Corner	N.W. Corner TG 27	2" x 2" x 4' wood post
No. 2:	Northeast Corner	N.E. Corner TG 27	2" x 2" x 4' wood post
No. 3:	Southeast Corner	S.E. Corner TG 27	2" x 2" x 4' wood post
No. 4:	Southwest Corner	S.W. Corner TG 27	2" x 2" x 4' wood post

As erected on the ground, each corner monument is marked as described above by scribed metal tags.

The work of location consisted of making a claim map as provided in NRS 517.040.

The undersigned hereby affirms that there is no Social Security number contained in this document.

Dated this 5th day of December, 2005

SIGNATURE OF LOCATOR:

By:

Signature

H. H. Tonking, Agent

BOOK 431 PAGE 72
OFFICIAL RECORDS
RECORDED AT THE REQUEST OF
Placer Dome Expl
2006 JAN 30 AM 9:35
EUREKA COUNTY, NEVADA
M.N. REBALEATI, RECORDER
FILE NO. 203257 FEES 20.50

203257

203257

**CERTIFICATE OF LOCATION
LODE MINING CLAIM**

TO ALL WHOM IT MAY CONCERN:

The undersigned hereby certifies that he has caused to be located the
TG 28 Lode Mining Claim in the following quarter sections(s):

<u>1/4</u>	<u>Section</u>	<u>Township</u>	<u>Range</u>	<u>Meridian</u>
<u>NW</u>	<u>12</u>	<u>24 NORTH</u>	<u>49 EAST</u>	<u>MDB&M</u>

in Eureka County, Nevada, on the 19th day of November, 2005.

Name and mailing address of locator is: Placer Dome Exploration Inc.
240 S. Rock Blvd, Suite 117
Reno, Nevada 89502

The Claim is approximately 1500 feet long and 600 feet wide, such that 1490 feet are claimed in an East direction and 10 feet in a West direction from the point of discovery (monument of location), at which the Notice of Location was posted, together with 300 feet on each side of the monument of location and center line of the Claim. The general course of the lode or vein is from the East to the West direction.

The number, location and markings on each corner monument are as follows:

	<u>Location</u>	<u>Markings</u>	<u>Description</u>
No. 1:	Northwest Corner	N.W. Corner TG 28	2" x 2" x 4' wood post
No. 2:	Northeast Corner	N.E. Corner TG 28	2" x 2" x 4' wood post
No. 3:	Southeast Corner	S.E. Corner TG 28	2" x 2" x 4' wood post
No. 4:	Southwest Corner	S.W. Corner TG 28	2" x 2" x 4' wood post

As erected on the ground, each corner monument is marked as described above by scribed metal tags.

The work of location consisted of making a claim map as provided in NRS 517.040.

The undersigned hereby affirms that there is no Social Security number contained in this document.

Dated this 5th day of December, 2005

SIGNATURE OF LOCATOR:

By: H. H. Tonking
Signature
H. H. Tonking, Agent

BOOK 431 PAGE 73
OFFICIAL RECORDS
RECORDED AT THE REQUEST OF
Placer Dome Expl
2006 JAN 30 AM 9:35

EUREKA COUNTY, NEVADA
M.N. REBALEATI, RECORDER
FILE NO. FEES 20.50

203258

RECORDER'S STAMP

203258

**CERTIFICATE OF LOCATION
LODE MINING CLAIM**

BOOK 431 PAGE 74
OFFICIAL RECORDS
RECORDED AT THE REQUEST OF
Placer Dome Expl
2005 JAN 30 AM 9:35

EUREKA COUNTY, NEVADA
M.N. REBALEATI, RECORDER
FILE NO. FEES 20.50

TO ALL WHOM IT MAY CONCERN:

The undersigned hereby certifies that he has caused to be located the
TG 29 Lode Mining Claim in the following quarter sections(s):

<u>1/4</u>	<u>Section</u>	<u>Township</u>	<u>Range</u>	<u>Meridian</u>
<u>SE</u>	<u>11</u>	<u>24 NORTH</u>	<u>49 EAST</u>	<u>MDB&M</u>
<u>SW</u>	<u>12</u>	<u>24 NORTH</u>	<u>49 EAST</u>	<u>MDB&M</u>

203259

in Eureka County, Nevada, on the 19th day of November, 2005.

RECORDER'S STAMP

Name and mailing address of locator is: Placer Dome Exploration Inc.
240 S. Rock Blvd, Suite 117
Reno, Nevada 89502

The Claim is approximately 1500 feet long and 600 feet wide, such that 10 feet are claimed in an East direction and 1490 feet in a West direction from the point of discovery (monument of location), at which the Notice of Location was posted, together with 300 feet on each side of the monument of location and center line of the Claim. The general course of the lode or vein is from the East to the West direction.

The number, location and markings on each corner monument are as follows:

	<u>Location</u>	<u>Markings</u>	<u>Description</u>
No. 1:	Northwest Corner	N.W. Corner TG 29	2" x 2" x 4' wood post
No. 2:	Northeast Corner	N.E. Corner TG 29	2" x 2" x 4' wood post
No. 3:	Southeast Corner	S.E. Corner TG 29	2" x 2" x 4' wood post
No. 4:	Southwest Corner	S.W. Corner TG 29	2" x 2" x 4' wood post

As erected on the ground, each corner monument is marked as described above by scribed metal tags.

The work of location consisted of making a claim map as provided in NRS 517.040.

The undersigned hereby affirms that there is no Social Security number contained in this document.

Dated this 5th day of December, 2005

SIGNATURE OF LOCATOR:

By: _____

Signature

H. H. Tonking, Agent

203259

**CERTIFICATE OF LOCATION
LODE MINING CLAIM**

TO ALL WHOM IT MAY CONCERN:

The undersigned hereby certifies that he has caused to be located the
TG 30 Lode Mining Claim in the following quarter sections(s):

<u>1/4</u>	<u>Section</u>	<u>Township</u>	<u>Range</u>	<u>Meridian</u>
SW	12	24 NORTH	49 EAST	MDB&M
NW	12	24 NORTH	49 EAST	MDB&M

in Eureka County, Nevada, on the 19th day of November, 2005.

RECORDER'S STAMP

Name and mailing address of locator is: Placer Dome Exploration Inc.
240 S. Rock Blvd, Suite 117
Reno, Nevada 89502

The Claim is approximately 1500 feet long and 600 feet wide, such that 1490 feet are claimed in an East direction and 10 feet in a West direction from the point of discovery (monument of location), at which the Notice of Location was posted, together with 300 feet on each side of the monument of location and center line of the Claim. The general course of the lode or vein is from the East to the West direction.

The number, location and markings on each corner monument are as follows:

	<u>Location</u>	<u>Markings</u>	<u>Description</u>
No. 1:	Northwest Corner	N.W. Corner TG 30	2" x 2" x 4' wood post
No. 2:	Northeast Corner	N.E. Corner TG 30	2" x 2" x 4' wood post
No. 3:	Southeast Corner	S.E. Corner TG 30	2" x 2" x 4' wood post
No. 4:	Southwest Corner	S.W. Corner TG 30	2" x 2" x 4' wood post

As erected on the ground, each corner monument is marked as described above by scribed metal tags.

The work of location consisted of making a claim map as provided in NRS 517.040.

The undersigned hereby affirms that there is no Social Security number contained in this document.

Dated this 5th day of December, 2005

SIGNATURE OF LOCATOR:

By:

Signature

H. H. Tonking, Agent

BOOK 431 PAGE 25
OFFICIAL RECORDS
RECORDED AT THE REQUEST OF
Placer Dome Expl
2006 JAN 30 AM 9:35

EUREKA COUNTY, NEVADA
M.N. REBALEATI, RECORDER
FILE NO. FEES 20.50

203260

203260

**CERTIFICATE OF LOCATION
LODE MINING CLAIM**

BOOK 431 PAGE 76
OFFICIAL RECORDS
RECORDED AT THE REQUEST OF
Placer Dome Expl
2006 JAN 30 AM 9:35

EUREKA COUNTY, NEVADA
M.N. REBALEATI, RECORDER
FILE NO. FEES 20.50

203261

TO ALL WHOM IT MAY CONCERN:

The undersigned hereby certifies that he has caused to be located the
TG 31 Lode Mining Claim in the following quarter sections(s):

<u>1/4</u>	<u>Section</u>	<u>Township</u>	<u>Range</u>	<u>Meridian</u>
<u>SE</u>	<u>11</u>	<u>24 NORTH</u>	<u>49 EAST</u>	<u>MDB&M</u>
<u>SW</u>	<u>12</u>	<u>24 NORTH</u>	<u>49 EAST</u>	<u>MDB&M</u>

in Eureka County, Nevada, on the 19th day of November, 2005.

RECORDER'S STAMP

Name and mailing address of locator is: Placer Dome Exploration Inc.
240 S. Rock Blvd, Suite 117
Reno, Nevada 89502

The Claim is approximately 1500 feet long and 600 feet wide, such that 10 feet are claimed in an East direction and 1490 feet in a West direction from the point of discovery (monument of location), at which the Notice of Location was posted, together with 300 feet on each side of the monument of location and center line of the Claim. The general course of the lode or vein is from the East to the West direction.

The number, location and markings on each corner monument are as follows:

	<u>Location</u>	<u>Markings</u>	<u>Description</u>
No. 1:	Northwest Corner	N.W. Corner TG 31	2" x 2" x 4' wood post
No. 2:	Northeast Corner	N.E. Corner TG 31	2" x 2" x 4' wood post
No. 3:	Southeast Corner	S.E. Corner TG 31	2" x 2" x 4' wood post
No. 4:	Southwest Corner	S.W. Corner TG 31	2" x 2" x 4' wood post

As erected on the ground, each corner monument is marked as described above by scribed metal tags.

The work of location consisted of making a claim map as provided in NRS 517.040.

The undersigned hereby affirms that there is no Social Security number contained in this document.

Dated this 5th day of December, 2005

SIGNATURE OF LOCATOR:

By:

Signature

H. H. Tonking, Agent

203261

BOOK 431 PAGE 076

BOOK 431 PAGE 77
OFFICIAL RECORDS
RECORDED AT THE REQUEST OF
Placer Dome Exp
2006 JAN 30 AM 9:35
EUREKA COUNTY, NEVADA
M.N. REBALEATI, RECORDER
FILE NO. FEES 20.50

**CERTIFICATE OF LOCATION
LODE MINING CLAIM**

TO ALL WHOM IT MAY CONCERN:

The undersigned hereby certifies that he has caused to be located the
TG 32 Lode Mining Claim in the following quarter sections(s):

203262

<u>1/4</u>	<u>Section</u>	<u>Township</u>	<u>Range</u>	<u>Meridian</u>
<u>SW</u>	<u>12</u>	<u>24 NORTH</u>	<u>49 EAST</u>	<u>MDB&M</u>

in Eureka County, Nevada, on the 19th day of November, 2005.

RECORDER'S STAMP

Name and mailing address of locator is: Placer Dome Exploration Inc.
240 S. Rock Blvd, Suite 117
Reno, Nevada 89502

The Claim is approximately 1500 feet long and 600 feet wide, such that 1490 feet are claimed in an East direction and 10 feet in a West direction from the point of discovery (monument of location), at which the Notice of Location was posted, together with 300 feet on each side of the monument of location and center line of the Claim. The general course of the lode or vein is from the East to the West direction.

The number, location and markings on each corner monument are as follows:

	<u>Location</u>	<u>Markings</u>	<u>Description</u>
No. 1:	Northwest Corner	N.W. Corner TG 32	2" x 2" x 4' wood post
No. 2:	Northeast Corner	N.E. Corner TG 32	2" x 2" x 4' wood post
No. 3:	Southeast Corner	S.E. Corner TG 32	2" x 2" x 4' wood post
No. 4:	Southwest Corner	S.W. Corner TG 32	2" x 2" x 4' wood post

As erected on the ground, each corner monument is marked as described above by scribed metal tags.

The work of location consisted of making a claim map as provided in NRS 517.040.

The undersigned hereby affirms that there is no Social Security number contained in this document.

Dated this 5th day of December, 2005

SIGNATURE OF LOCATOR:

By: H. H. Tonking
Signature
H. H. Tonking, Agent

203262

BOOK 431 PAGE 077

**CERTIFICATE OF LOCATION
LODE MINING CLAIM**

TO ALL WHOM IT MAY CONCERN:

The undersigned hereby certifies that he has caused to be located the
TG 33 Lode Mining Claim in the following quarter sections(s):

<u>1/4</u>	<u>Section</u>	<u>Township</u>	<u>Range</u>	<u>Meridian</u>
SE	11	24 NORTH	49 EAST	MDB&M
SW	12	24 NORTH	49 EAST	MDB&M

in Eureka County, Nevada, on the 19th day of November, 2005.

Name and mailing address of locator is: Placer Dome Exploration Inc.
240 S. Rock Blvd, Suite 117
Reno, Nevada 89502

The Claim is approximately 1500 feet long and 600 feet wide, such that 10 feet are claimed in an East direction and 1490 feet in a West direction from the point of discovery (monument of location), at which the Notice of Location was posted, together with 300 feet on each side of the monument of location and center line of the Claim. The general course of the lode or vein is from the East to the West direction.

The number, location and markings on each corner monument are as follows:

	<u>Location</u>	<u>Markings</u>	<u>Description</u>
No. 1:	Northwest Corner	N.W. Corner TG 33	2" x 2" x 4' wood post
No. 2:	Northeast Corner	N.E. Corner TG 33	2" x 2" x 4' wood post
No. 3:	Southeast Corner	S.E. Corner TG 33	2" x 2" x 4' wood post
No. 4:	Southwest Corner	S.W. Corner TG 33	2" x 2" x 4' wood post

As erected on the ground, each corner monument is marked as described above by scribed metal tags.

The work of location consisted of making a claim map as provided in NRS 517.040.

The undersigned hereby affirms that there is no Social Security number contained in this document.

Dated this 5th day of December, 2005

SIGNATURE OF LOCATOR:

By: _____

Signature

H. H. Tonking, Agent

BOOK 431 PAGE 78
OFFICIAL RECORDS
RECORDED AT THE REQUEST OF
Placer Dome Exp
2006 JAN 30 AM 9:35
EUREKA COUNTY, NEVADA
M.N. REBALEATI, RECORDER
FILE NO. _____ FEES \$ 20.50

203263

RECORDER'S STAMP

203263

BOOK 431 PAGE 078

BOOK 431 PAGE 79
OFFICIAL RECORDS
RECORDED AT THE REQUEST OF
Placer Dome Expl
2006 JAN 30 AM 9:35
EUREKA COUNTY, NEVADA
M.N. REBALEATI, RECORDER
FILE NO. FEES \$ 20.50

**CERTIFICATE OF LOCATION
LODE MINING CLAIM**

TO ALL WHOM IT MAY CONCERN:

The undersigned hereby certifies that he has caused to be located the
TG 34 Lode Mining Claim in the following quarter sections(s):

203264

<u>1/4</u>	<u>Section</u>	<u>Township</u>	<u>Range</u>	<u>Meridian</u>
<u>SW</u>	<u>12</u>	<u>24 NORTH</u>	<u>49 EAST</u>	<u>MDB&M</u>

in Eureka County, Nevada, on the 19th day of November, 2005.

RECORDER'S STAMP

Name and mailing address of locator is: Placer Dome Exploration Inc.
240 S. Rock Blvd, Suite 117
Reno, Nevada 89502

The Claim is approximately 1500 feet long and 600 feet wide, such that 1490 feet are claimed in an East direction and 10 feet in a West direction from the point of discovery (monument of location), at which the Notice of Location was posted, together with 300 feet on each side of the monument of location and center line of the Claim. The general course of the lode or vein is from the East to the West direction.

The number, location and markings on each corner monument are as follows:

	<u>Location</u>	<u>Markings</u>	<u>Description</u>
No. 1:	Northwest Corner	N.W. Corner TG 34	2" x 2" x 4' wood post
No. 2:	Northeast Corner	N.E. Corner TG 34	2" x 2" x 4' wood post
No. 3:	Southeast Corner	S.E. Corner TG 34	2" x 2" x 4' wood post
No. 4:	Southwest Corner	S.W. Corner TG 34	2" x 2" x 4' wood post

As erected on the ground, each corner monument is marked as described above by scribed metal tags.

The work of location consisted of making a claim map as provided in NRS 517.040.

The undersigned hereby affirms that there is no Social Security number contained in this document.

Dated this 5th day of December, 2005

SIGNATURE OF LOCATOR:

By:

Signature

H. H. Tonking, Agent

203264

BOOK 431 PAGE 079

**CERTIFICATE OF LOCATION
LODE MINING CLAIM**

BOOK 431 PAGE 80
OFFICIAL RECORDS
RECORDED AT THE REQUEST OF
Placer Dome Expl
2006 JAN 30 AM 9:35

EUREKA COUNTY, NEVADA
M.N. REBALEATI, RECORDER
FILE NO. FEES 20.50

TO ALL WHOM IT MAY CONCERN:

The undersigned hereby certifies that he has caused to be located the
TG 35 Lode Mining Claim in the following quarter sections(s):

203265

<u>1/4</u>	<u>Section</u>	<u>Township</u>	<u>Range</u>	<u>Meridian</u>
SE	11	24 NORTH	49 EAST	MDB&M
SW	12	24 NORTH	49 EAST	MDB&M

in Eureka County, Nevada, on the 19th day of November, 2005.

RECORDER'S STAMP

Name and mailing address of locator is: Placer Dome Exploration Inc.
240 S. Rock Blvd, Suite 117
Reno, Nevada 89502

The Claim is approximately 1500 feet long and 600 feet wide, such that 10 feet are claimed in an East direction and 1490 feet in a West direction from the point of discovery (monument of location), at which the Notice of Location was posted, together with 300 feet on each side of the monument of location and center line of the Claim. The general course of the lode or vein is from the East to the West direction.

The number, location and markings on each corner monument are as follows:

	<u>Location</u>	<u>Markings</u>	<u>Description</u>
No. 1:	Northwest Corner	N.W. Corner TG 35	2" x 2" x 4' wood post
No. 2:	Northeast Corner	N.E. Corner TG 35	2" x 2" x 4' wood post
No. 3:	Southeast Corner	S.E. Corner TG 35	2" x 2" x 4' wood post
No. 4:	Southwest Corner	S.W. Corner TG 35	2" x 2" x 4' wood post

As erected on the ground, each corner monument is marked as described above by scribed metal tags.

The work of location consisted of making a claim map as provided in NRS 517.040.

The undersigned hereby affirms that there is no Social Security number contained in this document.

Dated this 5th day of December, 2005

SIGNATURE OF LOCATOR:

By: [Signature]
Signature
H. H. Tonking, Agent

203265

**CERTIFICATE OF LOCATION
LODE MINING CLAIM**

TO ALL WHOM IT MAY CONCERN:

The undersigned hereby certifies that he has caused to be located the
TG 36 Lode Mining Claim in the following quarter sections(s):

<u>1/4</u>	<u>Section</u>	<u>Township</u>	<u>Range</u>	<u>Meridian</u>
<u>SW</u>	<u>12</u>	<u>24 NORTH</u>	<u>49 EAST</u>	<u>MDB&M</u>

in Eureka County, Nevada, on the 19th day of November, 2005.

RECORDER'S STAMP

Name and mailing address of locator is: Placer Dome Exploration Inc.
240 S. Rock Blvd, Suite 117
Reno, Nevada 89502

The Claim is approximately 1500 feet long and 600 feet wide, such that 1490 feet are claimed in an East direction and 10 feet in a West direction from the point of discovery (monument of location), at which the Notice of Location was posted, together with 300 feet on each side of the monument of location and center line of the Claim. The general course of the lode or vein is from the East to the West direction.

The number, location and markings on each corner monument are as follows:

	<u>Location</u>	<u>Markings</u>	<u>Description</u>
No. 1:	Northwest Corner	N.W. Corner TG 36	2" x 2" x 4' wood post
No. 2:	Northeast Corner	N.E. Corner TG 36	2" x 2" x 4' wood post
No. 3:	Southeast Corner	S.E. Corner TG 36	2" x 2" x 4' wood post
No. 4:	Southwest Corner	S.W. Corner TG 36	2" x 2" x 4' wood post

As erected on the ground, each corner monument is marked as described above by scribed metal tags.

The work of location consisted of making a claim map as provided in NRS 517.040.

The undersigned hereby affirms that there is no Social Security number contained in this document.

Dated this 5th day of December, 2005

SIGNATURE OF LOCATOR:

By:

Signature

H. H. Tonking, Agent

BOOK 431 PAGE 81
OFFICIAL RECORDS
RECORDED AT THE REQUEST OF
Placer Dome Expl
2006 JAN 30 AM 9:36

EUREKA COUNTY, NEVADA
M.N. REBALEATI, RECORDER
FILE NO. **203266**
FEES 20.50

203266

BOOK 431 PAGE 081

**CERTIFICATE OF LOCATION
LODE MINING CLAIM**

TO ALL WHOM IT MAY CONCERN:

The undersigned hereby certifies that he has caused to be located the
TG 37 Lode Mining Claim in the following quarter sections(s):

<u>1/4</u>	<u>Section</u>	<u>Township</u>	<u>Range</u>	<u>Meridian</u>
SE	11	24 NORTH	49 EAST	MDB&M
SW	12	24 NORTH	49 EAST	MDB&M
NW	13	24 NORTH	49 EAST	MDB&M
NE	14	24 NORTH	49 EAST	MDB&M

in Eureka County, Nevada, on the 19th day of November, 2005.

RECORDER'S STAMP

Name and mailing address of locator is: Placer Dome Exploration Inc.
240 S. Rock Blvd, Suite 117
Reno, Nevada 89502

The Claim is approximately 1500 feet long and 600 feet wide, such that 10 feet are claimed in an East direction and 1490 feet in a West direction from the point of discovery (monument of location), at which the Notice of Location was posted, together with 300 feet on each side of the monument of location and center line of the Claim. The general course of the lode or vein is from the East to the West direction.

The number, location and markings on each corner monument are as follows:

	<u>Location</u>	<u>Markings</u>	<u>Description</u>
No. 1:	Northwest Corner	N.W. Corner TG 37	2" x 2" x 4' wood post
No. 2:	Northeast Corner	N.E. Corner TG 37	2" x 2" x 4' wood post
No. 3:	Southeast Corner	S.E. Corner TG 37	2" x 2" x 4' wood post
No. 4:	Southwest Corner	S.W. Corner TG 37	2" x 2" x 4' wood post


As erected on the ground, each corner monument is marked as described above by scribed metal tags.

The work of location consisted of making a claim map as provided in NRS 517.040.

The undersigned hereby affirms that there is no Social Security number contained in this document.

Dated this 5th day of December, 2005

SIGNATURE OF LOCATOR:

By: 
Signature
H. H. Tonking, Agent

BOOK 431 PAGE 82
OFFICIAL RECORDS
RECORDED AT THE REQUEST OF
Placer Dome Expl
2006 JAN 30 AM 9:36
EUREKA COUNTY, NEVADA
M.N. REBALEATI, RECORDER
FILE NO. FEES 20.50

203267

203267

**CERTIFICATE OF LOCATION
LODE MINING CLAIM**

TO ALL WHOM IT MAY CONCERN:

The undersigned hereby certifies that he has caused to be located the
TG 38 Lode Mining Claim in the following quarter sections(s):

<u>1/4</u>	<u>Section</u>	<u>Township</u>	<u>Range</u>	<u>Meridian</u>
SW	12	24 NORTH	49 EAST	MDB&M
NW	13	24 NORTH	49 EAST	MDB&M

in Eureka County, Nevada, on the 19th day of November, 2005.

RECORDER'S STAMP

Name and mailing address of locator is: Placer Dome Exploration Inc.
240 S. Rock Blvd, Suite 117
Reno, Nevada 89502

The Claim is approximately 1500 feet long and 600 feet wide, such that 1490 feet are claimed in an East direction and 10 feet in a West direction from the point of discovery (monument of location), at which the Notice of Location was posted, together with 300 feet on each side of the monument of location and center line of the Claim. The general course of the lode or vein is from the East to the West direction.

The number, location and markings on each corner monument are as follows:

	<u>Location</u>	<u>Markings</u>	<u>Description</u>
No. 1:	Northwest Corner	N.W. Corner TG 38	2" x 2" x 4' wood post
No. 2:	Northeast Corner	N.E. Corner TG 38	2" x 2" x 4' wood post
No. 3:	Southeast Corner	S.E. Corner TG 38	2" x 2" x 4' wood post
No. 4:	Southwest Corner	S.W. Corner TG 38	2" x 2" x 4' wood post

As erected on the ground, each corner monument is marked as described above by scribed metal tags.

The work of location consisted of making a claim map as provided in NRS 517.040.

The undersigned hereby affirms that there is no Social Security number contained in this document.

Dated this 5th day of December, 2005

SIGNATURE OF LOCATOR:

By: [Signature]
Signature
H. H. Tonking, Agent

BOOK 431 PAGE 83
OFFICIAL RECORDS
RECORDED AT THE REQUEST OF
Placer Dome Expl
2006 JAN 30 AM 9:36
EUREKA COUNTY, NEVADA
M.H. REBALEATI, RECORDER
FILE NO. FEES \$ 20.50

203268

203268

**CERTIFICATE OF LOCATION
LODE MINING CLAIM**

TO ALL WHOM IT MAY CONCERN:

The undersigned hereby certifies that he has caused to be located the
TG 39 Lode Mining Claim in the following quarter sections(s):

<u>1/4</u>	<u>Section</u>	<u>Township</u>	<u>Range</u>	<u>Meridian</u>
NE	14	24 NORTH	49 EAST	MDB&M
NW	13	24 NORTH	49 EAST	MDB&M

in Eureka County, Nevada, on the 19th day of November, 2005.

RECORDER'S STAMP

Name and mailing address of locator is: Placer Dome Exploration Inc.
240 S. Rock Blvd, Suite 117
Reno, Nevada 89502

The Claim is approximately 1500 feet long and 600 feet wide, such that 10 feet are claimed in an East direction and 1490 feet in a West direction from the point of discovery (monument of location), at which the Notice of Location was posted, together with 300 feet on each side of the monument of location and center line of the Claim. The general course of the lode or vein is from the East to the West direction.

The number, location and markings on each corner monument are as follows:

	<u>Location</u>	<u>Markings</u>	<u>Description</u>
No. 1:	Northwest Corner	N.W. Corner TG 39	2" x 2" x 4' wood post
No. 2:	Northeast Corner	N.E. Corner TG 39	2" x 2" x 4' wood post
No. 3:	Southeast Corner	S.E. Corner TG 39	2" x 2" x 4' wood post
No. 4:	Southwest Corner	S.W. Corner TG 39	2" x 2" x 4' wood post

As erected on the ground, each corner monument is marked as described above by scribed metal tags.

The work of location consisted of making a claim map as provided in NRS 517.040.

The undersigned hereby affirms that there is no Social Security number contained in this document.

Dated this 5th day of December, 2005

SIGNATURE OF LOCATOR:

By: _____

Signature

H. H. Tonking, Agent

203269

BOOK 431 PAGE 84
OFFICIAL RECORDS
RECORDED AT THE REQUEST OF
Placer Dome Exptl
2006 JAN 30 AM 9:36
EUREKA COUNTY, NEVADA
M.N. REBALEATI, RECORDER
FILE NO. 20.50
203269

BOOK 431 PAGE 85
OFFICIAL RECORDS
RECORDED AT THE REQUEST OF
Placer Dome Expl
2006 JAN 30 AM 9:36

**CERTIFICATE OF LOCATION
LODE MINING CLAIM**

TO ALL WHOM IT MAY CONCERN:

The undersigned hereby certifies that he has caused to be located the
TG 40 Lode Mining Claim in the following quarter sections(s):

203270

EUREKA COUNTY, NEVADA
M.H. REBALEATI, RECORDER
FILE NO. FEES 20 50

<u>1/4</u>	<u>Section</u>	<u>Township</u>	<u>Range</u>	<u>Meridian</u>
<u>NW</u>	<u>13</u>	<u>24 NORTH</u>	<u>49 EAST</u>	<u>MDB&M</u>

in Eureka County, Nevada, on the 19th day of November, 2005.

RECORDER'S STAMP

Name and mailing address of locator is: Placer Dome Exploration Inc.
240 S. Rock Blvd, Suite 117
Reno, Nevada 89502

The Claim is approximately 1500 feet long and 600 feet wide, such that 1490 feet are claimed in an East direction and 10 feet in a West direction from the point of discovery (monument of location), at which the Notice of Location was posted, together with 300 feet on each side of the monument of location and center line of the Claim. The general course of the lode or vein is from the East to the West direction.

The number, location and markings on each corner monument are as follows:

	<u>Location</u>	<u>Markings</u>	<u>Description</u>
No. 1:	Northwest Corner	N.W. Corner TG 40	2" x 2" x 4' wood post
No. 2:	Northeast Corner	N.E. Corner TG 40	2" x 2" x 4' wood post
No. 3:	Southeast Corner	S.E. Corner TG 40	2" x 2" x 4' wood post
No. 4:	Southwest Corner	S.W. Corner TG 40	2" x 2" x 4' wood post

As erected on the ground, each corner monument is marked as described above by scribed metal tags.

The work of location consisted of making a claim map as provided in NRS 517.040.

The undersigned hereby affirms that there is no Social Security number contained in this document.

Dated this 5th day of December, 2005

SIGNATURE OF LOCATOR:

By: [Signature]
Signature

H. H. Tonking, Agent

203270

BOOK 431 PAGE 86
OFFICIAL RECORDS
RECORDED AT THE REQUEST OF
Placer Dome Expl
2006 JAN 30 AM 9:36

**CERTIFICATE OF LOCATION
LODE MINING CLAIM**

TO ALL WHOM IT MAY CONCERN:

The undersigned hereby certifies that he has caused to be located the
TG 41 Lode Mining Claim in the following quarter sections(s):

203271

EUREKA COUNTY, NEVADA
M.N. REBALEATI, RECORDER
FILE NO. FEES 20.50

<u>1/4</u>	<u>Section</u>	<u>Township</u>	<u>Range</u>	<u>Meridian</u>
NE	14	24 NORTH	49 EAST	MDB&M
NW	13	24 NORTH	49 EAST	MDB&M

in Eureka County, Nevada, on the 19th day of November, 2005.

RECORDER'S STAMP

Name and mailing address of locator is: Placer Dome Exploration Inc.
240 S. Rock Blvd, Suite 117
Reno, Nevada 89502

The Claim is approximately 1500 feet long and 600 feet wide, such that 10 feet are claimed in an East direction and 1490 feet in a West direction from the point of discovery (monument of location), at which the Notice of Location was posted, together with 300 feet on each side of the monument of location and center line of the Claim. The general course of the lode or vein is from the East to the West direction.

The number, location and markings on each corner monument are as follows:

	<u>Location</u>	<u>Markings</u>	<u>Description</u>
No. 1:	Northwest Corner	N.W. Corner TG 41	2" x 2" x 4' wood post
No. 2:	Northeast Corner	N.E. Corner TG 41	2" x 2" x 4' wood post
No. 3:	Southeast Corner	S.E. Corner TG 41	2" x 2" x 4' wood post
No. 4:	Southwest Corner	S.W. Corner TG 41	2" x 2" x 4' wood post

As erected on the ground, each corner monument is marked as described above by scribed metal tags.

The work of location consisted of making a claim map as provided in NRS 517.040.

The undersigned hereby affirms that there is no Social Security number contained in this document.

Dated this 5th day of December, 2005

SIGNATURE OF LOCATOR:

By:

Signature

H. H. Tonking, Agent

203271

BOOK 431 PAGE 086

**CERTIFICATE OF LOCATION
LODE MINING CLAIM**

TO ALL WHOM IT MAY CONCERN:

The undersigned hereby certifies that he has caused to be located the
TG 42 Lode Mining Claim in the following quarter sections(s):

<u>1/4</u>	<u>Section</u>	<u>Township</u>	<u>Range</u>	<u>Meridian</u>
NW	13	24 NORTH	49 EAST	MDB&M

in Eureka County, Nevada, on the 19th day of November, 2005.

RECORDER'S STAMP

Name and mailing address of locator is: Placer Dome Exploration Inc.
240 S. Rock Blvd, Suite 117
Reno, Nevada 89502

The Claim is approximately 1500 feet long and 600 feet wide, such that 1490 feet are claimed in an East direction and 10 feet in a West direction from the point of discovery (monument of location), at which the Notice of Location was posted, together with 300 feet on each side of the monument of location and center line of the Claim. The general course of the lode or vein is from the East to the West direction.

The number, location and markings on each corner monument are as follows:

	<u>Location</u>	<u>Markings</u>	<u>Description</u>
No. 1:	Northwest Corner	N.W. Corner TG 42	2" x 2" x 4' wood post
No. 2:	Northeast Corner	N.E. Corner TG 42	2" x 2" x 4' wood post
No. 3:	Southeast Corner	S.E. Corner TG 42	2" x 2" x 4' wood post
No. 4:	Southwest Corner	S.W. Corner TG 42	2" x 2" x 4' wood post

As erected on the ground, each corner monument is marked as described above by scribed metal tags.

The work of location consisted of making a claim map as provided in NRS 517.040.

The undersigned hereby affirms that there is no Social Security number contained in this document.

Dated this 5th day of December, 2005

SIGNATURE OF LOCATOR:

By: 
Signature

H. H. Tonking, Agent

BOOK 431 PAGE 87
OFFICIAL RECORDS
RECORDED AT THE REQUEST OF
Placer Dome Exp
2006 JAN 30 AM 9:36

EUREKA COUNTY, NEVADA
M.N. REBALEATI, RECORDER
FILE NO. 203272 FEES 20.50

203272

203272

BOOK 431 PAGE 87

**CERTIFICATE OF LOCATION
LODE MINING CLAIM**

TO ALL WHOM IT MAY CONCERN:

The undersigned hereby certifies that he has caused to be located the
TG 43 Lode Mining Claim in the following quarter sections(s):

<u>1/4</u>	<u>Section</u>	<u>Township</u>	<u>Range</u>	<u>Meridian</u>
NW	1	24 NORTH	49 EAST	MDB&M
NE	1	24 NORTH	49 EAST	MDB&M

in Eureka County, Nevada, on the 19th day of November, 2005.

RECORDER'S STAMP

Name and mailing address of locator is: Placer Dome Exploration Inc.
240 S. Rock Blvd, Suite 117
Reno, Nevada 89502

The Claim is approximately 1500 feet long and 600 feet wide, such that 10 feet are claimed in an East direction and 1490 feet in a West direction from the point of discovery (monument of location), at which the Notice of Location was posted, together with 300 feet on each side of the monument of location and center line of the Claim. The general course of the lode or vein is from the East to the West direction.

The number, location and markings on each corner monument are as follows:

	<u>Location</u>	<u>Markings</u>	<u>Description</u>
No. 1:	Northwest Corner	N.W. Corner TG 43	2" x 2" x 4' wood post
No. 2:	Northeast Corner	N.E. Corner TG 43	2" x 2" x 4' wood post
No. 3:	Southeast Corner	S.E. Corner TG 43	2" x 2" x 4' wood post
No. 4:	Southwest Corner	S.W. Corner TG 43	2" x 2" x 4' wood post


As erected on the ground, each corner monument is marked as described above by scribed metal tags.

The work of location consisted of making a claim map as provided in NRS 517.040.

The undersigned hereby affirms that there is no Social Security number contained in this document.

Dated this 5th day of December, 2005

SIGNATURE OF LOCATOR:

By: 
Signature

H. H. Tonking, Agent

203273

BOOK 431 PAGE 88
OFFICIAL RECORDS
RECORDED AT THE REQUEST OF
Placer Dome Exp
2006 JAN 30 AM 9:36
EUREKA COUNTY, NEVADA
M.N. REBALEATI, RECORDER
FILE NO. 203273
FEES 20.50

**CERTIFICATE OF LOCATION
LODE MINING CLAIM**

TO ALL WHOM IT MAY CONCERN:

The undersigned hereby certifies that he has caused to be located the
TG 44 Lode Mining Claim in the following quarter sections(s):

<u>1/4</u>	<u>Section</u>	<u>Township</u>	<u>Range</u>	<u>Meridian</u>
<u>NE</u>	<u>1</u>	<u>24 NORTH</u>	<u>49 EAST</u>	<u>MDB&M</u>

in Eureka County, Nevada, on the 19th day of November, 2005.

Name and mailing address of locator is: Placer Dome Exploration Inc.
240 S. Rock Blvd, Suite 117
Reno, Nevada 89502

The Claim is approximately 1500 feet long and 600 feet wide, such that 1490 feet are claimed in an East direction and 10 feet in a West direction from the point of discovery (monument of location), at which the Notice of Location was posted, together with 300 feet on each side of the monument of location and center line of the Claim. The general course of the lode or vein is from the East to the West direction.

The number, location and markings on each corner monument are as follows:

	<u>Location</u>	<u>Markings</u>	<u>Description</u>
No. 1:	Northwest Corner	N.W. Corner TG 44	2" x 2" x 4' wood post
No. 2:	Northeast Corner	N.E. Corner TG 44	2" x 2" x 4' wood post
No. 3:	Southeast Corner	S.E. Corner TG 44	2" x 2" x 4' wood post
No. 4:	Southwest Corner	S.W. Corner TG 44	2" x 2" x 4' wood post

As erected on the ground, each corner monument is marked as described above by scribed metal tags.

The work of location consisted of making a claim map as provided in NRS 517.040.

The undersigned hereby affirms that there is no Social Security number contained in this document.

Dated this 5th day of December, 2005

SIGNATURE OF LOCATOR:

By: [Signature]
Signature

H. H. Tonking, Agent

203274

BOOK 431 PAGE 89
OFFICIAL RECORDS
RECORDED AT THE REQUEST OF
Placer Dome Expl
2006 JAN 30 AM 9:36

EUREKA COUNTY, NEVADA
M.N. REBALEATI, RECORDER
FILE NO. 203274
FEES 20.50

203274

RECORDER'S STAMP

**CERTIFICATE OF LOCATION
LODE MINING CLAIM**

BOOK 431 PAGE 90
OFFICIAL RECORDS
RECORDED AT THE REQUEST OF
Placer Dome Expl
2006 JAN 30 AM 9:36

EUREKA COUNTY, NEVADA
M.N. REBALEATI, RECORDER
FILE NO. FEES 20.50

TO ALL WHOM IT MAY CONCERN:

The undersigned hereby certifies that he has caused to be located the
TG 45 Lode Mining Claim in the following quarter sections(s):

203275

<u>1/4</u>	<u>Section</u>	<u>Township</u>	<u>Range</u>	<u>Meridian</u>
NW	1	24 NORTH	49 EAST	MDB&M
NE	1	24 NORTH	49 EAST	MDB&M
SE	1	24 NORTH	49 EAST	MDB&M
SW	1	24 NORTH	49 EAST	MDB&M

in Eureka County, Nevada, on the 19th day of November, 2005.

RECORDER'S STAMP

Name and mailing address of locator is: Placer Dome Exploration Inc.
240 S. Rock Blvd, Suite 117
Reno, Nevada 89502

The Claim is approximately 1500 feet long and 600 feet wide, such that 10 feet are claimed in an East direction and 1490 feet in a West direction from the point of discovery (monument of location), at which the Notice of Location was posted, together with 300 feet on each side of the monument of location and center line of the Claim. The general course of the lode or vein is from the East to the West direction.

The number, location and markings on each corner monument are as follows:

	<u>Location</u>	<u>Markings</u>	<u>Description</u>
No. 1:	Northwest Corner	N.W. Corner TG 45	2" x 2" x 4' wood post
No. 2:	Northeast Corner	N.E. Corner TG 45	2" x 2" x 4' wood post
No. 3:	Southeast Corner	S.E. Corner TG 45	2" x 2" x 4' wood post
No. 4:	Southwest Corner	S.W. Corner TG 45	2" x 2" x 4' wood post

As erected on the ground, each corner monument is marked as described above by scribed metal tags.

The work of location consisted of making a claim map as provided in NRS 517.040.

The undersigned hereby affirms that there is no Social Security number contained in this document.

Dated this 5th day of December, 2005

SIGNATURE OF LOCATOR:

By: _____

Signature

H. H. Tonking, Agent

203275

**CERTIFICATE OF LOCATION
LODE MINING CLAIM**

BOOK 431 PAGE 91
OFFICIAL RECORDS
RECORDED AT THE REQUEST OF
Placer Dome Expl
2006 JAN 30 AM 9:36

EUREKA COUNTY, NEVADA
M.N. REBALEATI, RECORDER
FILE NO. FEES 20.50

TO ALL WHOM IT MAY CONCERN:

The undersigned hereby certifies that he has caused to be located the
TG 46 Lode Mining Claim in the following quarter sections(s):

203276

<u>1/4</u>	<u>Section</u>	<u>Township</u>	<u>Range</u>	<u>Meridian</u>
NE	1	24 NORTH	49 EAST	MDB&M
SE	1	24 NORTH	49 EAST	MDB&M

in Eureka County, Nevada, on the 19th day of November, 2005.

RECORDER'S STAMP

Name and mailing address of locator is: Placer Dome Exploration Inc.
240 S. Rock Blvd, Suite 117
Reno, Nevada 89502

The Claim is approximately 1500 feet long and 600 feet wide, such that 1490 feet are claimed in an East direction and 10 feet in a West direction from the point of discovery (monument of location), at which the Notice of Location was posted, together with 300 feet on each side of the monument of location and center line of the Claim. The general course of the lode or vein is from the East to the West direction.

The number, location and markings on each corner monument are as follows:

	<u>Location</u>	<u>Markings</u>	<u>Description</u>
No. 1:	Northwest Corner	N.W. Corner TG 46	2" x 2" x 4' wood post
No. 2:	Northeast Corner	N.E. Corner TG 46	2" x 2" x 4' wood post
No. 3:	Southeast Corner	S.E. Corner TG 46	2" x 2" x 4' wood post
No. 4:	Southwest Corner	S.W. Corner TG 46	2" x 2" x 4' wood post

As erected on the ground, each corner monument is marked as described above by scribed metal tags.

The work of location consisted of making a claim map as provided in NRS 517.040.

The undersigned hereby affirms that there is no Social Security number contained in this document.

Dated this 5th day of December, 2005

SIGNATURE OF LOCATOR:

By: [Signature]
Signature

H. H. Tonking, Agent

203276

**CERTIFICATE OF LOCATION
LODE MINING CLAIM**

TO ALL WHOM IT MAY CONCERN:

The undersigned hereby certifies that he has caused to be located the
TG 47 Lode Mining Claim in the following quarter sections(s):

<u>1/4</u>	<u>Section</u>	<u>Township</u>	<u>Range</u>	<u>Meridian</u>
SW	1	24 NORTH	49 EAST	MDB&M
SE	1	24 NORTH	49 EAST	MDB&M

in Eureka County, Nevada, on the 19th day of November, 2005.

RECORDER'S STAMP

Name and mailing address of locator is: Placer Dome Exploration Inc.
240 S. Rock Blvd, Suite 117
Reno, Nevada 89502

The Claim is approximately 1500 feet long and 600 feet wide, such that 10 feet are claimed in an East direction and 1490 feet in a West direction from the point of discovery (monument of location), at which the Notice of Location was posted, together with 300 feet on each side of the monument of location and center line of the Claim. The general course of the lode or vein is from the East to the West direction.

The number, location and markings on each corner monument are as follows:

	<u>Location</u>	<u>Markings</u>	<u>Description</u>
No. 1:	Northwest Corner	N.W. Corner TG 47	2" x 2" x 4' wood post
No. 2:	Northeast Corner	N.E. Corner TG 47	2" x 2" x 4' wood post
No. 3:	Southeast Corner	S.E. Corner TG 47	2" x 2" x 4' wood post
No. 4:	Southwest Corner	S.W. Corner TG 47	2" x 2" x 4' wood post


As erected on the ground, each corner monument is marked as described above by scribed metal tags.

The work of location consisted of making a claim map as provided in NRS 517.040.

The undersigned hereby affirms that there is no Social Security number contained in this document.

Dated this 5th day of December, 2005

SIGNATURE OF LOCATOR:

By: 
Signature

H. H. Tonking, Agent

BOOK 431 PAGE 92
OFFICIAL RECORDS
RECORDED AT THE REQUEST OF
Placer Dome Expl
2005 JAN 30 AM 9:36
EUREKA COUNTY, NEVADA
M.N. REBALEATI, RECORDER
FILE NO. FEES 20.50

203277

203277

BOOK 431 PAGE 93
OFFICIAL RECORDS
RECORDED AT THE REQUEST OF
Placer Dome Expl
2006 JAN 30 AM 9:37

EUREKA COUNTY, NEVADA
M.N. REBALEATI, RECORDER
FILE NO. FEES 20.50

**CERTIFICATE OF LOCATION
LODE MINING CLAIM**

TO ALL WHOM IT MAY CONCERN:

The undersigned hereby certifies that he has caused to be located the
TG 48 Lode Mining Claim in the following quarter sections(s):

<u>1/4</u>	<u>Section</u>	<u>Township</u>	<u>Range</u>	<u>Meridian</u>
SE	1	24 NORTH	49 EAST	MDB&M

in Eureka County, Nevada, on the 19th day of November, 2005.

RECORDER'S STAMP

Name and mailing address of locator is: Placer Dome Exploration Inc.
240 S. Rock Blvd, Suite 117
Reno, Nevada 89502

The Claim is approximately 1500 feet long and 600 feet wide, such that 1490 feet are claimed in an East direction and 10 feet in a West direction from the point of discovery (monument of location), at which the Notice of Location was posted, together with 300 feet on each side of the monument of location and center line of the Claim. The general course of the lode or vein is from the East to the West direction.

The number, location and markings on each corner monument are as follows:

	<u>Location</u>	<u>Markings</u>	<u>Description</u>
No. 1:	Northwest Corner	N.W. Corner TG 48	2" x 2" x 4' wood post
No. 2:	Northeast Corner	N.E. Corner TG 48	2" x 2" x 4' wood post
No. 3:	Southeast Corner	S.E. Corner TG 48	2" x 2" x 4' wood post
No. 4:	Southwest Corner	S.W. Corner TG 48	2" x 2" x 4' wood post


As erected on the ground, each corner monument is marked as described above by scribed metal tags.

The work of location consisted of making a claim map as provided in NRS 517.040.

The undersigned hereby affirms that there is no Social Security number contained in this document.

Dated this 5th day of December, 2005

SIGNATURE OF LOCATOR:

By: 
Signature
H. H. Tonking, Agent

203278

BOOK 431 PAGE 093

**CERTIFICATE OF LOCATION
LODE MINING CLAIM**

TO ALL WHOM IT MAY CONCERN:

The undersigned hereby certifies that he has caused to be located the
TG 49 Lode Mining Claim in the following quarter sections(s):

<u>1/4</u>	<u>Section</u>	<u>Township</u>	<u>Range</u>	<u>Meridian</u>
SW	1	24 NORTH	49 EAST	MDB&M
SE	1	24 NORTH	49 EAST	MDB&M

in Eureka County, Nevada, on the 19th day of November, 2005.

RECORDER'S STAMP

Name and mailing address of locator is: Placer Dome Exploration Inc.
240 S. Rock Blvd, Suite 117
Reno, Nevada 89502

The Claim is approximately 1500 feet long and 600 feet wide, such that 10 feet are claimed in an East direction and 1490 feet in a West direction from the point of discovery (monument of location), at which the Notice of Location was posted, together with 300 feet on each side of the monument of location and center line of the Claim. The general course of the lode or vein is from the East to the West direction.

The number, location and markings on each corner monument are as follows:

	<u>Location</u>	<u>Markings</u>	<u>Description</u>
No. 1:	Northwest Corner	N.W. Corner TG 49	2" x 2" x 4' wood post
No. 2:	Northeast Corner	N.E. Corner TG 49	2" x 2" x 4' wood post
No. 3:	Southeast Corner	S.E. Corner TG 49	2" x 2" x 4' wood post
No. 4:	Southwest Corner	S.W. Corner TG 49	2" x 2" x 4' wood post

As erected on the ground, each corner monument is marked as described above by scribed metal tags.

The work of location consisted of making a claim map as provided in NRS 517.040.

The undersigned hereby affirms that there is no Social Security number contained in this document.

Dated this 5th day of December, 2005

SIGNATURE OF LOCATOR:

By: H. H. Tonking
Signature

H. H. Tonking, Agent

203279

BOOK 431 PAGE 094

BOOK 431 PAGE 94
OFFICIAL RECORDS
RECORDED AT THE REQUEST OF
Placer Dome Expl
2006 JAN 30 AM 9:37
EUREKA COUNTY, NEVADA
M.N. REBALEATI, RECORDER
FILE NO. 203279
FEES 20.50

**CERTIFICATE OF LOCATION
LODE MINING CLAIM**

TO ALL WHOM IT MAY CONCERN:

The undersigned hereby certifies that he has caused to be located the
TG 50 Lode Mining Claim in the following quarter sections(s):

<u>1/4</u>	<u>Section</u>	<u>Township</u>	<u>Range</u>	<u>Meridian</u>
<u>SE</u>	<u>1</u>	<u>24 NORTH</u>	<u>49 EAST</u>	<u>MDB&M</u>

in Eureka County, Nevada, on the 19th day of November, 2005.

RECORDER'S STAMP

Name and mailing address of locator is: Placer Dome Exploration Inc.
240 S. Rock Blvd, Suite 117
Reno, Nevada 89502

The Claim is approximately 1500 feet long and 600 feet wide, such that 1490 feet are claimed in an East direction and 10 feet in a West direction from the point of discovery (monument of location), at which the Notice of Location was posted, together with 300 feet on each side of the monument of location and center line of the Claim. The general course of the lode or vein is from the East to the West direction.

The number, location and markings on each corner monument are as follows:

	<u>Location</u>	<u>Markings</u>	<u>Description</u>
No. 1:	Northwest Corner	N.W. Corner TG 50	2" x 2" x 4' wood post
No. 2:	Northeast Corner	N.E. Corner TG 50	2" x 2" x 4' wood post
No. 3:	Southeast Corner	S.E. Corner TG 50	2" x 2" x 4' wood post
No. 4:	Southwest Corner	S.W. Corner TG 50	2" x 2" x 4' wood post

As erected on the ground, each corner monument is marked as described above by scribed metal tags.

The work of location consisted of making a claim map as provided in NRS 517.040.

The undersigned hereby affirms that there is no Social Security number contained in this document.

Dated this 5th day of December, 2005

SIGNATURE OF LOCATOR:

By: [Signature]
Signature

H. H. Tonking, Agent

BOOK 43 PAGE 95
OFFICIAL RECORDS
RECORDED AT THE REQUEST OF
Placer Dome Expl
2006 JAN 30 AM 9:37

EUREKA COUNTY, NEVADA
M.N. REBALEATI, RECORDER
FILE NO. 203280
FEES 20.50

203280

203280

**CERTIFICATE OF LOCATION
LODE MINING CLAIM**

TO ALL WHOM IT MAY CONCERN:

The undersigned hereby certifies that he has caused to be located the
TG 51 Lode Mining Claim in the following quarter sections(s):

<u>1/4</u>	<u>Section</u>	<u>Township</u>	<u>Range</u>	<u>Meridian</u>
SW	1	24 NORTH	49 EAST	MDB&M
SE	1	24 NORTH	49 EAST	MDB&M

in Eureka County, Nevada, on the 19th day of November, 2005.

RECORDER'S STAMP

Name and mailing address of locator is: Placer Dome Exploration Inc.
240 S. Rock Blvd, Suite 117
Reno, Nevada 89502

The Claim is approximately 1500 feet long and 600 feet wide, such that 10 feet are claimed in an East direction and 1490 feet in a West direction from the point of discovery (monument of location), at which the Notice of Location was posted, together with 300 feet on each side of the monument of location and center line of the Claim. The general course of the lode or vein is from the East to the West direction.

The number, location and markings on each corner monument are as follows:

	<u>Location</u>	<u>Markings</u>	<u>Description</u>
No. 1:	Northwest Corner	N.W. Corner TG 51	2" x 2" x 4' wood post
No. 2:	Northeast Corner	N.E. Corner TG 51	2" x 2" x 4' wood post
No. 3:	Southeast Corner	S.E. Corner TG 51	2" x 2" x 4' wood post
No. 4:	Southwest Corner	S.W. Corner TG 51	2" x 2" x 4' wood post


As erected on the ground, each corner monument is marked as described above by scribed metal tags.

The work of location consisted of making a claim map as provided in NRS 517.040.

The undersigned hereby affirms that there is no Social Security number contained in this document.

Dated this 5th day of December, 2005

SIGNATURE OF LOCATOR:

By: 
Signature
H. H. Tonking, Agent

203281

BOOK 43 | PAGE 096

BOOK 431 PAGE 96
OFFICIAL RECORDS
RECORDED AT THE REQUEST OF
Placer Dome Expl
2006 JAN 30 AM 9:37

EUREKA COUNTY, NEVADA
M.N. REBALEATI, RECORDER
FILE NO. 203281
FEES 20.50

**CERTIFICATE OF LOCATION
LODE MINING CLAIM**

TO ALL WHOM IT MAY CONCERN:

The undersigned hereby certifies that he has caused to be located the
TG 52 Lode Mining Claim in the following quarter sections(s):

<u>1/4</u>	<u>Section</u>	<u>Township</u>	<u>Range</u>	<u>Meridian</u>
<u>SE</u>	<u>1</u>	<u>24 NORTH</u>	<u>49 EAST</u>	<u>MDB&M</u>

in Eureka County, Nevada, on the 19th day of November, 2005.

RECORDER'S STAMP

Name and mailing address of locator is: Placer Dome Exploration Inc.
240 S. Rock Blvd, Suite 117
Reno, Nevada 89502

The Claim is approximately 1500 feet long and 600 feet wide, such that 1490 feet are claimed in an East direction and 10 feet in a West direction from the point of discovery (monument of location), at which the Notice of Location was posted, together with 300 feet on each side of the monument of location and center line of the Claim. The general course of the lode or vein is from the East to the West direction.

The number, location and markings on each corner monument are as follows:

	<u>Location</u>	<u>Markings</u>	<u>Description</u>
No. 1:	Northwest Corner	N.W. Corner TG 52	2" x 2" x 4' wood post
No. 2:	Northeast Corner	N.E. Corner TG 52	2" x 2" x 4' wood post
No. 3:	Southeast Corner	S.E. Corner TG 52	2" x 2" x 4' wood post
No. 4:	Southwest Corner	S.W. Corner TG 52	2" x 2" x 4' wood post

As erected on the ground, each corner monument is marked as described above by scribed metal tags.

The work of location consisted of making a claim map as provided in NRS 517.040.

The undersigned hereby affirms that there is no Social Security number contained in this document.

Dated this 5th day of December, 2005

SIGNATURE OF LOCATOR:

By:

Signature

H. H. Tonking, Agent

203282

BOOK 431 PAGE 097

BOOK 431 PAGE 97
OFFICIAL RECORDS
RECORDED AT THE REQUEST OF
Placer Dome Expl.
2006 JAN 30 AM 9:37
EUREKA COUNTY, NEVADA
M.N. REBALEATI, RECORDER
FILE NO. 203282 FEES 20.50

**CERTIFICATE OF LOCATION
LODE MINING CLAIM**

TO ALL WHOM IT MAY CONCERN:

The undersigned hereby certifies that he has caused to be located the
TG 53 Lode Mining Claim in the following quarter sections(s):

<u>1/4</u>	<u>Section</u>	<u>Township</u>	<u>Range</u>	<u>Meridian</u>
SW	1	24 NORTH	49 EAST	MDB&M
SE	1	24 NORTH	49 EAST	MDB&M
NW	12	24 NORTH	49 EAST	MDB&M
NE	12	24 NORTH	49 EAST	MDB&M

in Eureka County, Nevada, on the 19th day of November, 2005.

RECORDER'S STAMP

Name and mailing address of locator is: Placer Dome Exploration Inc.
240 S. Rock Blvd, Suite 117
Reno, Nevada 89502

The Claim is approximately 1500 feet long and 600 feet wide, such that 10 feet are claimed in an East direction and 1490 feet in a West direction from the point of discovery (monument of location), at which the Notice of Location was posted, together with 300 feet on each side of the monument of location and center line of the Claim. The general course of the lode or vein is from the East to the West direction.

The number, location and markings on each corner monument are as follows:

	<u>Location</u>	<u>Markings</u>	<u>Description</u>
No. 1:	Northwest Corner	N.W. Corner TG 53	2" x 2" x 4' wood post
No. 2:	Northeast Corner	N.E. Corner TG 53	2" x 2" x 4' wood post
No. 3:	Southeast Corner	S.E. Corner TG 53	2" x 2" x 4' wood post
No. 4:	Southwest Corner	S.W. Corner TG 53	2" x 2" x 4' wood post

As erected on the ground, each corner monument is marked as described above by scribed metal tags.

The work of location consisted of making a claim map as provided in NRS 517.040.

The undersigned hereby affirms that there is no Social Security number contained in this document.

Dated this 5th day of December, 2005

SIGNATURE OF LOCATOR:

By: _____

Signature

H. H. Tonking, Agent

203283

BOOK 431 PAGE 98
OFFICIAL RECORDS
RECORDED AT THE REQUEST OF
Placer Dome Exp
2006 JAN 30 AM 9:37
EUREKA COUNTY, NEVADA
M.N. REBALEATI, RECORDER
FILE NO. _____ FEES 20.50
203283

**CERTIFICATE OF LOCATION
LODE MINING CLAIM**

TO ALL WHOM IT MAY CONCERN:

The undersigned hereby certifies that he has caused to be located the
TG 54 Lode Mining Claim in the following quarter sections(s):

<u>1/4</u>	<u>Section</u>	<u>Township</u>	<u>Range</u>	<u>Meridian</u>
SE	1	24 NORTH	49 EAST	MDB&M
NE	12	24 NORTH	49 EAST	MDB&M

in Eureka County, Nevada, on the 19th day of November, 2005.

RECORDER'S STAMP

Name and mailing address of locator is: Placer Dome Exploration Inc.
240 S. Rock Blvd, Suite 117
Reno, Nevada 89502

The Claim is approximately 1500 feet long and 600 feet wide, such that 1490 feet are claimed in an East direction and 10 feet in a West direction from the point of discovery (monument of location), at which the Notice of Location was posted, together with 300 feet on each side of the monument of location and center line of the Claim. The general course of the lode or vein is from the East to the West direction.

The number, location and markings on each corner monument are as follows:

	<u>Location</u>	<u>Markings</u>	<u>Description</u>
No. 1:	Northwest Corner	N.W. Corner TG 54	2" x 2" x 4' wood post
No. 2:	Northeast Corner	N.E. Corner TG 54	2" x 2" x 4' wood post
No. 3:	Southeast Corner	S.E. Corner TG 54	2" x 2" x 4' wood post
No. 4:	Southwest Corner	S.W. Corner TG 54	2" x 2" x 4' wood post


As erected on the ground, each corner monument is marked as described above by scribed metal tags.

The work of location consisted of making a claim map as provided in NRS 517.040.

The undersigned hereby affirms that there is no Social Security number contained in this document.

Dated this 5th day of December, 2005

SIGNATURE OF LOCATOR:

By: 
Signature

H. H. Tonking, Agent

203284

BOOK 431 PAGE 99
OFFICIAL RECORDS
RECORDED AT THE REQUEST OF
Placer Dome Expl
2006 JAN 30 AM 9:37

EUREKA COUNTY, NEVADA
M.N. REBALEATI, RECORDER
FILE NO. FEES 20.50

203284

**CERTIFICATE OF LOCATION
LODE MINING CLAIM**

TO ALL WHOM IT MAY CONCERN:

The undersigned hereby certifies that he has caused to be located the
TG 55 Lode Mining Claim in the following quarter sections(s):

<u>1/4</u>	<u>Section</u>	<u>Township</u>	<u>Range</u>	<u>Meridian</u>
NW	12	24 NORTH	49 EAST	MDB&M
NE	12	24 NORTH	49 EAST	MDB&M

in Eureka County, Nevada, on the 19th day of November, 2005.

RECORDER'S STAMP

Name and mailing address of locator is: Placer Dome Exploration Inc.
240 S. Rock Blvd, Suite 117
Reno, Nevada 89502

The Claim is approximately 1500 feet long and 600 feet wide, such that 10 feet are claimed in an East direction and 1490 feet in a West direction from the point of discovery (monument of location), at which the Notice of Location was posted, together with 300 feet on each side of the monument of location and center line of the Claim. The general course of the lode or vein is from the East to the West direction.

The number, location and markings on each corner monument are as follows:

	<u>Location</u>	<u>Markings</u>	<u>Description</u>
No. 1:	Northwest Corner	N.W. Corner TG 55	2" x 2" x 4' wood post
No. 2:	Northeast Corner	N.E. Corner TG 55	2" x 2" x 4' wood post
No. 3:	Southeast Corner	S.E. Corner TG 55	2" x 2" x 4' wood post
No. 4:	Southwest Corner	S.W. Corner TG 55	2" x 2" x 4' wood post

As erected on the ground, each corner monument is marked as described above by scribed metal tags.

The work of location consisted of making a claim map as provided in NRS 517.040.

The undersigned hereby affirms that there is no Social Security number contained in this document.

Dated this 5th day of December, 2005

SIGNATURE OF LOCATOR:

By:

Signature

H. H. Tonking, Agent

BOOK 431 PAGE 100
OFFICIAL RECORDS
RECORDED AT THE REQUEST OF
Placer Dome Expl
2006 JAN 30 AM 9:37
EUREKA COUNTY, NEVADA
M.N. REBALEATI, RECORDER
FILE NO. FEES 20.50

203285

203285

**CERTIFICATE OF LOCATION
LODE MINING CLAIM**

TO ALL WHOM IT MAY CONCERN:

The undersigned hereby certifies that he has caused to be located the
TG 56 Lode Mining Claim in the following quarter sections(s):

<u>1/4</u>	<u>Section</u>	<u>Township</u>	<u>Range</u>	<u>Meridian</u>
<u>NE</u>	<u>12</u>	<u>24 NORTH</u>	<u>49 EAST</u>	<u>MDB&M</u>

in Eureka County, Nevada, on the 19th day of November, 2005.

Name and mailing address of locator is: Placer Dome Exploration Inc.
240 S. Rock Blvd, Suite 117
Reno, Nevada 89502

The Claim is approximately 1500 feet long and 600 feet wide, such that 1490 feet are claimed in an East direction and 10 feet in a West direction from the point of discovery (monument of location), at which the Notice of Location was posted, together with 300 feet on each side of the monument of location and center line of the Claim. The general course of the lode or vein is from the East to the West direction.

The number, location and markings on each corner monument are as follows:

	<u>Location</u>	<u>Markings</u>	<u>Description</u>
No. 1:	Northwest Corner	N.W. Corner TG 56	2" x 2" x 4' wood post
No. 2:	Northeast Corner	N.E. Corner TG 56	2" x 2" x 4' wood post
No. 3:	Southeast Corner	S.E. Corner TG 56	2" x 2" x 4' wood post
No. 4:	Southwest Corner	S.W. Corner TG 56	2" x 2" x 4' wood post


As erected on the ground, each corner monument is marked as described above by scribed metal tags.

The work of location consisted of making a claim map as provided in NRS 517.040.

The undersigned hereby affirms that there is no Social Security number contained in this document.

Dated this 5th day of December, 2005

SIGNATURE OF LOCATOR:

By: 
Signature
H. H. Tonking, Agent

BOOK 431 PAGE 101
OFFICIAL RECORDS
RECORDED AT THE REQUEST OF
Placer Dome Expl
2006 JAN 30 AM 9:37
EUREKA COUNTY, NEVADA
M.N. REBALEATI, RECORDER
FILE NO. FEES 20.50

203286

RECORDER'S STAMP

203286

BOOK 431 PAGE 101

**CERTIFICATE OF LOCATION
LODE MINING CLAIM**

BOOK 431 PAGE 102
OFFICIAL RECORDS
RECORDED AT THE REQUEST OF
Placer Dome Expl
2006 JAN 30 AM 9:37

EUREKA COUNTY, NEVADA
M.N. REBALEATI, RECORDER
FILE NO. FEES \$0.50

TO ALL WHOM IT MAY CONCERN:

The undersigned hereby certifies that he has caused to be located the
TG 57 Lode Mining Claim in the following quarter sections(s):

203287

<u>1/4</u>	<u>Section</u>	<u>Township</u>	<u>Range</u>	<u>Meridian</u>
NW	12	24 NORTH	49 EAST	MDB&M
NE	12	24 NORTH	49 EAST	MDB&M

in Eureka County, Nevada, on the 19th day of November, 2005.

RECORDER'S STAMP

Name and mailing address of locator is: Placer Dome Exploration Inc.
240 S. Rock Blvd, Suite 117
Reno, Nevada 89502

The Claim is approximately 1500 feet long and 600 feet wide, such that 10 feet are claimed in an East direction and 1490 feet in a West direction from the point of discovery (monument of location), at which the Notice of Location was posted, together with 300 feet on each side of the monument of location and center line of the Claim. The general course of the lode or vein is from the East to the West direction.

The number, location and markings on each corner monument are as follows:

	<u>Location</u>	<u>Markings</u>	<u>Description</u>
No. 1:	Northwest Corner	N.W. Corner TG 57	2" x 2" x 4' wood post
No. 2:	Northeast Corner	N.E. Corner TG 57	2" x 2" x 4' wood post
No. 3:	Southeast Corner	S.E. Corner TG 57	2" x 2" x 4' wood post
No. 4:	Southwest Corner	S.W. Corner TG 57	2" x 2" x 4' wood post

As erected on the ground, each corner monument is marked as described above by scribed metal tags.

The work of location consisted of making a claim map as provided in NRS 517.040.

The undersigned hereby affirms that there is no Social Security number contained in this document.

Dated this 5th day of December, 2005

SIGNATURE OF LOCATOR:

By:

Signature

H. H. Tonking, Agent

203287

BOOK 431 PAGE 103
OFFICIAL RECORDS
RECORDED AT THE REQUEST OF
Placer Dome Expl
2006 JAN 30 AM 9:37
EUREKA COUNTY, NEVADA
M.N. REBALEATI, RECORDER
FILE NO. FEES 20.50

**CERTIFICATE OF LOCATION
LODE MINING CLAIM**

TO ALL WHOM IT MAY CONCERN:

The undersigned hereby certifies that he has caused to be located the
TG 58 Lode Mining Claim in the following quarter sections(s):

203288

<u>1/4</u>	<u>Section</u>	<u>Township</u>	<u>Range</u>	<u>Meridian</u>
<u>NE</u>	<u>12</u>	<u>24 NORTH</u>	<u>49 EAST</u>	<u>MDB&M</u>

in Eureka County, Nevada, on the 19th day of November, 2005.

RECORDER'S STAMP

Name and mailing address of locator is: Placer Dome Exploration Inc.
240 S. Rock Blvd, Suite 117
Reno, Nevada 89502

The Claim is approximately 1500 feet long and 600 feet wide, such that 1490 feet are claimed in an East direction and 10 feet in a West direction from the point of discovery (monument of location), at which the Notice of Location was posted, together with 300 feet on each side of the monument of location and center line of the Claim. The general course of the lode or vein is from the East to the West direction.

The number, location and markings on each corner monument are as follows:

	<u>Location</u>	<u>Markings</u>	<u>Description</u>
No. 1:	Northwest Corner	N.W. Corner TG 58	2" x 2" x 4' wood post
No. 2:	Northeast Corner	N.E. Corner TG 58	2" x 2" x 4' wood post
No. 3:	Southeast Corner	S.E. Corner TG 58	2" x 2" x 4' wood post
No. 4:	Southwest Corner	S.W. Corner TG 58	2" x 2" x 4' wood post

As erected on the ground, each corner monument is marked as described above by scribed metal tags.

The work of location consisted of making a claim map as provided in NRS 517.040.

The undersigned hereby affirms that there is no Social Security number contained in this document.

Dated this 5th day of December, 2005

SIGNATURE OF LOCATOR:

By: H. H. Tonking
Signature
H. H. Tonking, Agent

203288

BOOK 431 PAGE 104
OFFICIAL RECORDS
RECORDED AT THE REQUEST OF
Placer Dome Expl
2005 JAN 30 AM 9:37

**CERTIFICATE OF LOCATION
LODE MINING CLAIM**

TO ALL WHOM IT MAY CONCERN:

The undersigned hereby certifies that he has caused to be located the
TG 59 Lode Mining Claim in the following quarter sections(s):

EUREKA COUNTY, NEVADA
M.N. REBALEATI, RECORDER
FILE NO. FEES \$20.50

203289

<u>1/4</u>	<u>Section</u>	<u>Township</u>	<u>Range</u>	<u>Meridian</u>
NW	12	24 NORTH	49 EAST	MDB&M
NE	12	24 NORTH	49 EAST	MDB&M

in Eureka County, Nevada, on the 19th day of November, 2005.

RECORDER'S STAMP

Name and mailing address of locator is: Placer Dome Exploration Inc.
240 S. Rock Blvd, Suite 117
Reno, Nevada 89502

The Claim is approximately 1500 feet long and 600 feet wide, such that 10 feet are claimed in an East direction and 1490 feet in a West direction from the point of discovery (monument of location), at which the Notice of Location was posted, together with 300 feet on each side of the monument of location and center line of the Claim. The general course of the lode or vein is from the East to the West direction.

The number, location and markings on each corner monument are as follows:

	<u>Location</u>	<u>Markings</u>	<u>Description</u>
No. 1:	Northwest Corner	N.W. Corner TG 59	2" x 2" x 4' wood post
No. 2:	Northeast Corner	N.E. Corner TG 59	2" x 2" x 4' wood post
No. 3:	Southeast Corner	S.E. Corner TG 59	2" x 2" x 4' wood post
No. 4:	Southwest Corner	S.W. Corner TG 59	2" x 2" x 4' wood post

As erected on the ground, each corner monument is marked as described above by scribed metal tags.

The work of location consisted of making a claim map as provided in NRS 517.040.

The undersigned hereby affirms that there is no Social Security number contained in this document.

Dated this 5th day of December, 2005

SIGNATURE OF LOCATOR:

By:

Signature

H. H. Tonking, Agent

203289

BOOK 431 PAGE 104

**CERTIFICATE OF LOCATION
LODE MINING CLAIM**

TO ALL WHOM IT MAY CONCERN:

The undersigned hereby certifies that he has caused to be located the
TG 60 Lode Mining Claim in the following quarter sections(s):

<u>1/4</u>	<u>Section</u>	<u>Township</u>	<u>Range</u>	<u>Meridian</u>
<u>NE</u>	<u>12</u>	<u>24 NORTH</u>	<u>49 EAST</u>	<u>MDB&M</u>

in Eureka County, Nevada, on the 19th day of November, 2005.

RECORDER'S STAMP

Name and mailing address of locator is: Placer Dome Exploration Inc.
240 S. Rock Blvd, Suite 117
Reno, Nevada 89502

The Claim is approximately 1500 feet long and 600 feet wide, such that 1490 feet are claimed in an East direction and 10 feet in a West direction from the point of discovery (monument of location), at which the Notice of Location was posted, together with 300 feet on each side of the monument of location and center line of the Claim. The general course of the lode or vein is from the East to the West direction.

The number, location and markings on each corner monument are as follows:

	<u>Location</u>	<u>Markings</u>	<u>Description</u>
No. 1:	Northwest Corner	N.W. Corner TG 60	2" x 2" x 4' wood post
No. 2:	Northeast Corner	N.E. Corner TG 60	2" x 2" x 4' wood post
No. 3:	Southeast Corner	S.E. Corner TG 60	2" x 2" x 4' wood post
No. 4:	Southwest Corner	S.W. Corner TG 60	2" x 2" x 4' wood post

As erected on the ground, each corner monument is marked as described above by scribed metal tags.

The work of location consisted of making a claim map as provided in NRS 517.040.

The undersigned hereby affirms that there is no Social Security number contained in this document.

Dated this 5th day of December, 2005

SIGNATURE OF LOCATOR:

By:

Signature

H. H. Tonking, Agent

BOOK 431 PAGE 105
OFFICIAL RECORDS
RECORDED AT THE REQUEST OF
Placer Dome Expl
2005 JAN 30 AM 9:38

EUREKA COUNTY, NEVADA
M.N. REBALEATI, RECORDER
FILE NO. 203290
FEES 20.50

203290

203290

BOOK 431 PAGE 105

**CERTIFICATE OF LOCATION
LODE MINING CLAIM**

TO ALL WHOM IT MAY CONCERN:

The undersigned hereby certifies that he has caused to be located the
TG 61 Lode Mining Claim in the following quarter sections(s):

<u>I/4</u>	<u>Section</u>	<u>Township</u>	<u>Range</u>	<u>Meridian</u>
NW	12	24 NORTH	49 EAST	MDB&M
NE	12	24 NORTH	49 EAST	MDB&M

in Eureka County, Nevada, on the 19th day of November, 2005.

Name and mailing address of locator is: Placer Dome Exploration Inc.
240 S. Rock Blvd, Suite 117
Reno, Nevada 89502

The Claim is approximately 1500 feet long and 600 feet wide, such that 10 feet are claimed in an East direction and 1490 feet in a West direction from the point of discovery (monument of location), at which the Notice of Location was posted, together with 300 feet on each side of the monument of location and center line of the Claim. The general course of the lode or vein is from the East to the West direction.

The number, location and markings on each corner monument are as follows:

	<u>Location</u>	<u>Markings</u>	<u>Description</u>
No. 1:	Northwest Corner	N.W. Corner TG 61	2" x 2" x 4' wood post
No. 2:	Northeast Corner	N.E. Corner TG 61	2" x 2" x 4' wood post
No. 3:	Southeast Corner	S.E. Corner TG 61	2" x 2" x 4' wood post
No. 4:	Southwest Corner	S.W. Corner TG 61	2" x 2" x 4' wood post


As erected on the ground, each corner monument is marked as described above by scribed metal tags.

The work of location consisted of making a claim map as provided in NRS 517.040.

The undersigned hereby affirms that there is no Social Security number contained in this document.

Dated this 5th day of December, 2005

SIGNATURE OF LOCATOR:

By: 
Signature
H. H. Tonking, Agent

BOOK 431 PAGE 106
OFFICIAL RECORDS
RECORDED AT THE REQUEST OF
Placer Dome Expl
2006 JAN 30 AM 9:38

EUREKA COUNTY, NEVADA
M.N. REBALEATI, RECORDER
FILE NO. 203291
FEES 20.50

203291

RECORDER'S STAMP

203291

**CERTIFICATE OF LOCATION
LODE MINING CLAIM**

TO ALL WHOM IT MAY CONCERN:

The undersigned hereby certifies that he has caused to be located the
TG 62 Lode Mining Claim in the following quarter sections(s):

<u>1/4</u>	<u>Section</u>	<u>Township</u>	<u>Range</u>	<u>Meridian</u>
<u>NE</u>	<u>12</u>	<u>24 NORTH</u>	<u>49 EAST</u>	<u>MDB&M</u>

in Eureka County, Nevada, on the 19th day of November, 2005.

Name and mailing address of locator is: Placer Dome Exploration Inc.
240 S. Rock Blvd, Suite 117
Reno, Nevada 89502

The Claim is approximately 1500 feet long and 600 feet wide, such that 1490 feet are claimed in an East direction and 10 feet in a West direction from the point of discovery (monument of location), at which the Notice of Location was posted, together with 300 feet on each side of the monument of location and center line of the Claim. The general course of the lode or vein is from the East to the West direction.

The number, location and markings on each corner monument are as follows:

	<u>Location</u>	<u>Markings</u>	<u>Description</u>
No. 1:	Northwest Corner	N.W. Corner TG 62	2" x 2" x 4' wood post
No. 2:	Northeast Corner	N.E. Corner TG 62	2" x 2" x 4' wood post
No. 3:	Southeast Corner	S.E. Corner TG 62	2" x 2" x 4' wood post
No. 4:	Southwest Corner	S.W. Corner TG 62	2" x 2" x 4' wood post


As erected on the ground, each corner monument is marked as described above by scribed metal tags.

The work of location consisted of making a claim map as provided in NRS 517.040.

The undersigned hereby affirms that there is no Social Security number contained in this document.

Dated this 5th day of December, 2005

SIGNATURE OF LOCATOR:

By: 
Signature
H. H. Tonking, Agent

BOOK 431 PAGE 107
OFFICIAL RECORDS
RECORDED AT THE REQUEST OF
Placer Dome Expl
2006 JAN 30 AM 9:38
EUREKA COUNTY, NEVADA
M.H. REBALEATI, RECORDER
FILE NO. 203292
FEES 20.50

203292

RECORDER'S STAMP

203292

BOOK 431 PAGE 107

BOOK 431 PAGE 108
OFFICIAL RECORDS
RECORDED AT THE REQUEST OF
Placer Dome Expl
2006 JAN 30 AM 9:38

EUREKA COUNTY, NEVADA
M.N. REBALEATI, RECORDER
FILE NO. FEES 20.50

**CERTIFICATE OF LOCATION
LODE MINING CLAIM**

TO ALL WHOM IT MAY CONCERN:

The undersigned hereby certifies that he has caused to be located the
TG 63 Lode Mining Claim in the following quarter sections(s):

203293

<u>1/4</u>	<u>Section</u>	<u>Township</u>	<u>Range</u>	<u>Meridian</u>
NW	12	24 NORTH	49 EAST	MDB&M
NE	12	24 NORTH	49 EAST	MDB&M
SE	12	24 NORTH	49 EAST	MDB&M
SW	12	24 NORTH	49 EAST	MDB&M

in Eureka County, Nevada, on the 19th day of November, 2005.

RECORDER'S STAMP

Name and mailing address of locator is: Placer Dome Exploration Inc.
240 S. Rock Blvd, Suite 117
Reno, Nevada 89502

The Claim is approximately 1500 feet long and 600 feet wide, such that 10 feet are claimed in an East direction and 1490 feet in a West direction from the point of discovery (monument of location), at which the Notice of Location was posted, together with 300 feet on each side of the monument of location and center line of the Claim. The general course of the lode or vein is from the East to the West direction.

The number, location and markings on each corner monument are as follows:

	<u>Location</u>	<u>Markings</u>	<u>Description</u>
No. 1:	Northwest Corner	N.W. Corner TG 63	2" x 2" x 4' wood post
No. 2:	Northeast Corner	N.E. Corner TG 63	2" x 2" x 4' wood post
No. 3:	Southeast Corner	S.E. Corner TG 63	2" x 2" x 4' wood post
No. 4:	Southwest Corner	S.W. Corner TG 63	2" x 2" x 4' wood post

As erected on the ground, each corner monument is marked as described above by scribed metal tags.

The work of location consisted of making a claim map as provided in NRS 517.040.

The undersigned hereby affirms that there is no Social Security number contained in this document.

Dated this 5th day of December, 2005

SIGNATURE OF LOCATOR:

By: H. H. Tonking

Signature

H. H. Tonking, Agent

203293

BOOK 431 PAGE 109
OFFICIAL RECORDS
RECORDED AT THE REQUEST OF
Placer Dome Exp
2006 JAN 30 AM 9:38

**CERTIFICATE OF LOCATION
LODE MINING CLAIM**

TO ALL WHOM IT MAY CONCERN:

The undersigned hereby certifies that he has caused to be located the
TG 64 Lode Mining Claim in the following quarter sections(s):

EUREKA COUNTY, NEVADA
M.H. REBALEATI, RECORDER
FILE NO. FEES 20.50

203294

<u>1/4</u>	<u>Section</u>	<u>Township</u>	<u>Range</u>	<u>Meridian</u>
NE	12	24 NORTH	49 EAST	MDB&M
SE	12	24 NORTH	49 EAST	MDB&M

in Eureka County, Nevada, on the 19th day of November, 2005.

RECORDER'S STAMP

Name and mailing address of locator is: Placer Dome Exploration Inc.
240 S. Rock Blvd, Suite 117
Reno, Nevada 89502

The Claim is approximately 1500 feet long and 600 feet wide, such that 1490 feet are claimed in an East direction and 10 feet in a West direction from the point of discovery (monument of location), at which the Notice of Location was posted, together with 300 feet on each side of the monument of location and center line of the Claim. The general course of the lode or vein is from the East to the West direction.

The number, location and markings on each corner monument are as follows:

	<u>Location</u>	<u>Markings</u>	<u>Description</u>
No. 1:	Northwest Corner	N.W. Corner TG 64	2" x 2" x 4' wood post
No. 2:	Northeast Corner	N.E. Corner TG 64	2" x 2" x 4' wood post
No. 3:	Southeast Corner	S.E. Corner TG 64	2" x 2" x 4' wood post
No. 4:	Southwest Corner	S.W. Corner TG 64	2" x 2" x 4' wood post

As erected on the ground, each corner monument is marked as described above by scribed metal tags.

The work of location consisted of making a claim map as provided in NRS 517.040.

The undersigned hereby affirms that there is no Social Security number contained in this document.

Dated this 5th day of December, 2005

SIGNATURE OF LOCATOR:

By: [Signature]
Signature

H. H. Tonking, Agent

203294

BOOK 431 PAGE 109

**CERTIFICATE OF LOCATION
LODE MINING CLAIM**

TO ALL WHOM IT MAY CONCERN:

The undersigned hereby certifies that he has caused to be located the
TG 65 Lode Mining Claim in the following quarter sections(s):

<u>1/4</u>	<u>Section</u>	<u>Township</u>	<u>Range</u>	<u>Meridian</u>
SW	12	24 NORTH	49 EAST	MDB&M
SE	12	24 NORTH	49 EAST	MDB&M

in Eureka County, Nevada, on the 19th day of November, 2005.

RECORDER'S STAMP

Name and mailing address of locator is: Placer Dome Exploration Inc.
240 S. Rock Blvd, Suite 117
Reno, Nevada 89502

The Claim is approximately 1500 feet long and 600 feet wide, such that 10 feet are claimed in an East direction and 1490 feet in a West direction from the point of discovery (monument of location), at which the Notice of Location was posted, together with 300 feet on each side of the monument of location and center line of the Claim. The general course of the lode or vein is from the East to the West direction.

The number, location and markings on each corner monument are as follows:

	<u>Location</u>	<u>Markings</u>	<u>Description</u>
No. 1:	Northwest Corner	N.W. Corner TG 65	2" x 2" x 4' wood post
No. 2:	Northeast Corner	N.E. Corner TG 65	2" x 2" x 4' wood post
No. 3:	Southeast Corner	S.E. Corner TG 65	2" x 2" x 4' wood post
No. 4:	Southwest Corner	S.W. Corner TG 65	2" x 2" x 4' wood post


As erected on the ground, each corner monument is marked as described above by scribed metal tags.

The work of location consisted of making a claim map as provided in NRS 517.040.

The undersigned hereby affirms that there is no Social Security number contained in this document.

Dated this 5th day of December, 2005

SIGNATURE OF LOCATOR:

By: 
Signature
H. H. Tonking, Agent

BOOK 431 PAGE 110
OFFICIAL RECORDS
RECORDED AT THE REQUEST OF
Placer Dome Expl
2006 JAN 30 AM 9:38

EUREKA COUNTY, NEVADA
M.N. REBALEATI, RECORDER
FILE NO. 203295 FEES 20.50

203295

203295

BOOK 431 PAGE 110

**CERTIFICATE OF LOCATION
LODE MINING CLAIM**

TO ALL WHOM IT MAY CONCERN:

The undersigned hereby certifies that he has caused to be located the
TG 66 Lode Mining Claim in the following quarter sections(s):

<u>1/4</u>	<u>Section</u>	<u>Township</u>	<u>Range</u>	<u>Meridian</u>
<u>SE</u>	<u>12</u>	<u>24 NORTH</u>	<u>49 EAST</u>	<u>MDB&M</u>

in Eureka County, Nevada, on the 19th day of November, 2005.

RECORDER'S STAMP

Name and mailing address of locator is: Placer Dome Exploration Inc.
240 S. Rock Blvd, Suite 117
Reno, Nevada 89502

The Claim is approximately 1500 feet long and 600 feet wide, such that 1490 feet are claimed in an East direction and 10 feet in a West direction from the point of discovery (monument of location), at which the Notice of Location was posted, together with 300 feet on each side of the monument of location and center line of the Claim. The general course of the lode or vein is from the East to the West direction.

The number, location and markings on each corner monument are as follows:

	<u>Location</u>	<u>Markings</u>	<u>Description</u>
No. 1:	Northwest Corner	N.W. Corner TG 66	2" x 2" x 4' wood post
No. 2:	Northeast Corner	N.E. Corner TG 66	2" x 2" x 4' wood post
No. 3:	Southeast Corner	S.E. Corner TG 66	2" x 2" x 4' wood post
No. 4:	Southwest Corner	S.W. Corner TG 66	2" x 2" x 4' wood post

As erected on the ground, each corner monument is marked as described above by scribed metal tags.

The work of location consisted of making a claim map as provided in NRS 517.040.

The undersigned hereby affirms that there is no Social Security number contained in this document.

Dated this 5th day of December, 2005

SIGNATURE OF LOCATOR:

By: _____

Signature

H. H. Tonking, Agent

BOOK 431 PAGE 111
OFFICIAL RECORDS
RECORDED AT THE REQUEST OF
Placer Dome Expl
2006 JAN 30 AM 9:38

EUREKA COUNTY, NEVADA
M.N. REBALEATI, RECORDER
FILE NO. FEES 20.50

203296

203296

BOOK 431 PAGE 111

**CERTIFICATE OF LOCATION
LODE MINING CLAIM**

TO ALL WHOM IT MAY CONCERN:

The undersigned hereby certifies that he has caused to be located the
TG 67 Lode Mining Claim in the following quarter sections(s):

<u>1/4</u>	<u>Section</u>	<u>Township</u>	<u>Range</u>	<u>Meridian</u>
SW	12	24 NORTH	49 EAST	MDB&M
SE	12	24 NORTH	49 EAST	MDB&M

in Eureka County, Nevada, on the 19th day of November, 2005.

RECORDER'S STAMP

Name and mailing address of locator is: Placer Dome Exploration Inc.
240 S. Rock Blvd, Suite 117
Reno, Nevada 89502

The Claim is approximately 1500 feet long and 600 feet wide, such that 1490 feet are claimed in an East direction and 10 feet in a West direction from the point of discovery (monument of location), at which the Notice of Location was posted, together with 300 feet on each side of the monument of location and center line of the Claim. The general course of the lode or vein is from the East to the West direction.

The number, location and markings on each corner monument are as follows:

	<u>Location</u>	<u>Markings</u>	<u>Description</u>
No. 1:	Northwest Corner	N.W. Corner TG 67	2" x 2" x 4' wood post
No. 2:	Northeast Corner	N.E. Corner TG 67	2" x 2" x 4' wood post
No. 3:	Southeast Corner	S.E. Corner TG 67	2" x 2" x 4' wood post
No. 4:	Southwest Corner	S.W. Corner TG 67	2" x 2" x 4' wood post

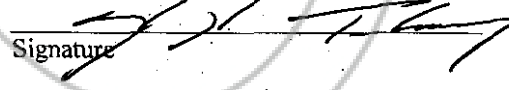
As erected on the ground, each corner monument is marked as described above by scribed metal tags.

The work of location consisted of making a claim map as provided in NRS 517.040.

The undersigned hereby affirms that there is no Social Security number contained in this document.

Dated this 5th day of December, 2005

SIGNATURE OF LOCATOR:

By: 
Signature
H. H. Tonking, Agent

BOOK 431 PAGE 112
OFFICIAL RECORDS
RECORDED AT THE REQUEST OF
Placer Dome Expl
2006 JAN 30 AM 9:38

EUREKA COUNTY, NEVADA
M.N. REBALEATI, RECORDER
FILE NO. FEES 20.50

203297

203297

BOOK 431 PAGE 112

**CERTIFICATE OF LOCATION
LODE MINING CLAIM**

BOOK 431 PAGE 113
OFFICIAL RECORDS
RECORDED AT THE REQUEST OF
Placer Dome Expl
2006 JAN 30 AM 9:38

TO ALL WHOM IT MAY CONCERN:

The undersigned hereby certifies that he has caused to be located the
TG 68 Lode Mining Claim in the following quarter sections(s):

EUREKA COUNTY, NEVADA
M.N. REGALEATI, RECORDER
FILE NO. FEES 20.50

203298

<u>1/4</u>	<u>Section</u>	<u>Township</u>	<u>Range</u>	<u>Meridian</u>
<u>SE</u>	<u>12</u>	<u>24 NORTH</u>	<u>49 EAST</u>	<u>MDB&M</u>

in Eureka County, Nevada, on the 19th day of November, 2005.

RECORDER'S STAMP

Name and mailing address of locator is: Placer Dome Exploration Inc.
240 S. Rock Blvd, Suite 117
Reno, Nevada 89502

The Claim is approximately 1500 feet long and 300 feet wide, such that 1490 feet are claimed in an East direction and 10 feet in a West direction from the point of discovery (monument of location), at which the Notice of Location was posted, together with 150 feet on each side of the monument of location and center line of the Claim. The general course of the lode or vein is from the East to the West direction.

The number, location and markings on each corner monument are as follows:

	<u>Location</u>	<u>Markings</u>	<u>Description</u>
No. 1:	Northwest Corner	N.W. Corner TG 68	2" x 2" x 4' wood post
No. 2:	Northeast Corner	N.E. Corner TG 68	2" x 2" x 4' wood post
No. 3:	Southeast Corner	S.E. Corner TG 68	2" x 2" x 4' wood post
No. 4:	Southwest Corner	S.W. Corner TG 68	2" x 2" x 4' wood post

As erected on the ground, each corner monument is marked as described above by scribed metal tags.

The work of location consisted of making a claim map as provided in NRS 517.040.

The undersigned hereby affirms that there is no Social Security number contained in this document.

Dated this 5th day of December, 2005

SIGNATURE OF LOCATOR:

By: [Signature]
Signature
H. H. Tonking, Agent

203298

**CERTIFICATE OF LOCATION
LODE MINING CLAIM**

TO ALL WHOM IT MAY CONCERN:

The undersigned hereby certifies that he has caused to be located the
TG 69 Lode Mining Claim in the following quarter sections(s):

<u>1/4</u>	<u>Section</u>	<u>Township</u>	<u>Range</u>	<u>Meridian</u>
<u>SW</u>	<u>12</u>	<u>24 NORTH</u>	<u>49 EAST</u>	<u>MDB&M</u>
<u>SE</u>	<u>12</u>	<u>24 NORTH</u>	<u>49 EAST</u>	<u>MDB&M</u>

in Eureka County, Nevada, on the 19th day of November, 2005.

RECORDER'S STAMP

Name and mailing address of locator is: Placer Dome Exploration Inc.
240 S. Rock Blvd, Suite 117
Reno, Nevada 89502

The Claim is approximately 1500 feet long and 600 feet wide, such that 1490 feet are claimed in an East direction and 10 feet in a West direction from the point of discovery (monument of location), at which the Notice of Location was posted, together with 300 feet on each side of the monument of location and center line of the Claim. The general course of the lode or vein is from the East to the West direction.

The number, location and markings on each corner monument are as follows:

	<u>Location</u>	<u>Markings</u>	<u>Description</u>
No. 1:	Northwest Corner	N.W. Corner TG 69	2" x 2" x 4' wood post
No. 2:	Northeast Corner	N.E. Corner TG 69	2" x 2" x 4' wood post
No. 3:	Southeast Corner	S.E. Corner TG 69	2" x 2" x 4' wood post
No. 4:	Southwest Corner	S.W. Corner TG 69	2" x 2" x 4' wood post


As erected on the ground, each corner monument is marked as described above by scribed metal tags.

The work of location consisted of making a claim map as provided in NRS 517.040.

The undersigned hereby affirms that there is no Social Security number contained in this document.

Dated this 5th day of December, 2005

SIGNATURE OF LOCATOR:

By: 
Signature
H. H. Tonking, Agent

BOOK 431 PAGE 114
OFFICIAL RECORDS
RECORDED AT THE REQUEST OF
Placer Dome Expl
2006 JAN 30 AM 9:38
EUREKA COUNTY, NEVADA
M.H. REBALEATI, RECORDER
FILE NO. FEES 20 50
203299

203299

BOOK 431 PAGE 114

**CERTIFICATE OF LOCATION
LODE MINING CLAIM**

TO ALL WHOM IT MAY CONCERN:

The undersigned hereby certifies that he has caused to be located the
TG 70 Lode Mining Claim in the following quarter sections(s):

<u>1/4</u>	<u>Section</u>	<u>Township</u>	<u>Range</u>	<u>Meridian</u>
SW	12	24 NORTH	49 EAST	MDB&M
SE	12	24 NORTH	49 EAST	MDB&M
NW	13	24 NORTH	49 EAST	MDB&M
NE	13	24 NORTH	49 EAST	MDB&M

in Eureka County, Nevada, on the 19th day of November, 2005.

Name and mailing address of locator is: Placer Dome Exploration Inc.
240 S. Rock Blvd, Suite 117
Reno, Nevada 89502

The Claim is approximately 1500 feet long and 300 feet wide, such that 1490 feet are claimed in an East direction and 10 feet in a West direction from the point of discovery (monument of location), at which the Notice of Location was posted, together with 150 feet on each side of the monument of location and center line of the Claim. The general course of the lode or vein is from the East to the West direction.

The number, location and markings on each corner monument are as follows:

	<u>Location</u>	<u>Markings</u>	<u>Description</u>
No. 1:	Northwest Corner	N.W. Corner TG 70	2" x 2" x 4' wood post
No. 2:	Northeast Corner	N.E. Corner TG 70	2" x 2" x 4' wood post
No. 3:	Southeast Corner	S.E. Corner TG 70	2" x 2" x 4' wood post
No. 4:	Southwest Corner	S.W. Corner TG 70	2" x 2" x 4' wood post


As erected on the ground, each corner monument is marked as described above by scribed metal tags.

The work of location consisted of making a claim map as provided in NRS 517.040.

The undersigned hereby affirms that there is no Social Security number contained in this document.

Dated this 5th day of December, 2005

SIGNATURE OF LOCATOR:

By: 
Signature

H. H. Tonking, Agent

BOOK 431 PAGE 115
OFFICIAL RECORDS
RECORDED AT THE REQUEST OF
Placer Dome Expl
2006 JAN 30 AM 9:38
EUREKA COUNTY, NEVADA
M.N. REDELEATI, RECORDER
FILE NO. FEES 20.50

203300

RECORDER'S STAMP

203300

**CERTIFICATE OF LOCATION
LODE MINING CLAIM**

TO ALL WHOM IT MAY CONCERN:

The undersigned hereby certifies that he has caused to be located the
TG 71 Lode Mining Claim in the following quarter sections(s):

<u>1/4</u>	<u>Section</u>	<u>Township</u>	<u>Range</u>	<u>Meridian</u>
<u>NE</u>	<u>1</u>	<u>24 NORTH</u>	<u>49 EAST</u>	<u>MDB&M</u>

in Eureka County, Nevada, on the 20th day of November, 2005.

Name and mailing address of locator is: Placer Dome Exploration Inc.
240 S. Rock Blvd, Suite 117
Reno, Nevada 89502

The Claim is approximately 1500 feet long and 600 feet wide, such that 10 feet are claimed in an East direction and 1490 feet in a West direction from the point of discovery (monument of location), at which the Notice of Location was posted, together with 300 feet on each side of the monument of location and center line of the Claim. The general course of the lode or vein is from the East to the West direction.

The number, location and markings on each corner monument are as follows:

	<u>Location</u>	<u>Markings</u>	<u>Description</u>
No. 1:	Northwest Corner	N.W. Corner TG 71	2" x 2" x 4' wood post
No. 2:	Northeast Corner	N.E. Corner TG 71	2" x 2" x 4' wood post
No. 3:	Southeast Corner	S.E. Corner TG 71	2" x 2" x 4' wood post
No. 4:	Southwest Corner	S.W. Corner TG 71	2" x 2" x 4' wood post


As erected on the ground, each corner monument is marked as described above by scribed metal tags.

The work of location consisted of making a claim map as provided in NRS 517.040.

The undersigned hereby affirms that there is no Social Security number contained in this document.

Dated this 5th day of December, 2005

SIGNATURE OF LOCATOR:

By: 
Signature
H. H. Tonking, Agent

BOOK 431 PAGE 116
OFFICIAL RECORDS
RECORDED AT THE REQUEST OF
Placer Dome Expl
2006 JAN 30 AM 9:38
EUREKA COUNTY, NEVADA
M.N. REBALEATI, RECORDER
FILE NO. FEES 20.50

203301

RECORDER'S STAMP

203301

BOOK 431 PAGE 117
OFFICIAL RECORDS
RECORDED AT THE REQUEST OF
Placer Dome Expl
2006 JAN 30 AM 9:39

**CERTIFICATE OF LOCATION
LODE MINING CLAIM**

TO ALL WHOM IT MAY CONCERN:

The undersigned hereby certifies that he has caused to be located the
TG 72 Lode Mining Claim in the following quarter sections(s):

<u>1/4</u>	<u>Section</u>	<u>Township</u>	<u>Range</u>	<u>Meridian</u>
<u>NE</u>	<u>1</u>	<u>24 NORTH</u>	<u>49 EAST</u>	<u>MDB&M</u>

EUREKA COUNTY, NEVADA
M.N. REBALEATI, RECORDER
FILE NO. 203302 FEES 20.50

203302

in Eureka County, Nevada, on the 20th day of November, 2005.

RECORDER'S STAMP

Name and mailing address of locator is: Placer Dome Exploration Inc.
240 S. Rock Blvd, Suite 117
Reno, Nevada 89502

The Claim is approximately 1500 feet long and 600 feet wide, such that 10 feet are claimed in an East direction and 1490 feet in a West direction from the point of discovery (monument of location), at which the Notice of Location was posted, together with 300 feet on each side of the monument of location and center line of the Claim. The general course of the lode or vein is from the East to the West direction.

The number, location and markings on each corner monument are as follows:

	<u>Location</u>	<u>Markings</u>	<u>Description</u>
No. 1:	Northwest Corner	N.W. Corner TG 72	2" x 2" x 4' wood post
No. 2:	Northeast Corner	N.E. Corner TG 72	2" x 2" x 4' wood post
No. 3:	Southeast Corner	S.E. Corner TG 72	2" x 2" x 4' wood post
No. 4:	Southwest Corner	S.W. Corner TG 72	2" x 2" x 4' wood post

As erected on the ground, each corner monument is marked as described above by scribed metal tags.

The work of location consisted of making a claim map as provided in NRS 517.040.

The undersigned hereby affirms that there is no Social Security number contained in this document.

Dated this 5th day of December, 2005

SIGNATURE OF LOCATOR:

By: H. H. Tonking
Signature
H. H. Tonking, Agent

203302

**CERTIFICATE OF LOCATION
LODE MINING CLAIM**

TO ALL WHOM IT MAY CONCERN:

The undersigned hereby certifies that he has caused to be located the
TG 73 Lode Mining Claim in the following quarter sections(s):

<u>1/4</u>	<u>Section</u>	<u>Township</u>	<u>Range</u>	<u>Meridian</u>
NE	1	24 NORTH	49 EAST	MDB&M
NW	6	24 NORTH	50 EAST	MDB&M

in Eureka County, Nevada, on the 19th day of November, 2005.

RECORDER'S STAMP

Name and mailing address of locator is: Placer Dome Exploration Inc.
240 S. Rock Blvd, Suite 117
Reno, Nevada 89502

The Claim is approximately 1500 feet long and 600 feet wide, such that 10 feet are claimed in an East direction and 1490 feet in a West direction from the point of discovery (monument of location), at which the Notice of Location was posted, together with 300 feet on each side of the monument of location and center line of the Claim. The general course of the lode or vein is from the East to the West direction.

The number, location and markings on each corner monument are as follows:

	<u>Location</u>	<u>Markings</u>	<u>Description</u>
No. 1:	Northwest Corner	N.W. Corner TG 73	2" x 2" x 4' wood post
No. 2:	Northeast Corner	N.E. Corner TG 73	2" x 2" x 4' wood post
No. 3:	Southeast Corner	S.E. Corner TG 73	2" x 2" x 4' wood post
No. 4:	Southwest Corner	S.W. Corner TG 73	2" x 2" x 4' wood post


As erected on the ground, each corner monument is marked as described above by scribed metal tags.

The work of location consisted of making a claim map as provided in NRS 517.040.

The undersigned hereby affirms that there is no Social Security number contained in this document.

Dated this 5th day of December, 2005

SIGNATURE OF LOCATOR:

By: 
Signature
H. H. Tonking, Agent

BOOK 431 PAGE 118
OFFICIAL RECORDS
RECORDED AT THE REQUEST OF
Placer Dome Expl
2006 JAN 30 AM 9:39

EUREKA COUNTY, NEVADA
M.N. REBALEATI, RECORDER
FILE NO. 203303 FEES 20.50

203303

203303

**CERTIFICATE OF LOCATION
LODE MINING CLAIM**

TO ALL WHOM IT MAY CONCERN:

The undersigned hereby certifies that he has caused to be located the
TG 74 Lode Mining Claim in the following quarter sections(s):

<u>1/4</u>	<u>Section</u>	<u>Township</u>	<u>Range</u>	<u>Meridian</u>
NW	6	24 NORTH	50 EAST	MDB&M
NE	6	24 NORTH	50 EAST	MDB&M

in Eureka County, Nevada, on the 19th day of November, 2005.

Name and mailing address of locator is: Placer Dome Exploration Inc.
240 S. Rock Blvd, Suite 117
Reno, Nevada 89502

The Claim is approximately 1500 feet long and 600 feet wide, such that 1490 feet are claimed in an East direction and 10 feet in a West direction from the point of discovery (monument of location), at which the Notice of Location was posted, together with 300 feet on each side of the monument of location and center line of the Claim. The general course of the lode or vein is from the East to the West direction.

The number, location and markings on each corner monument are as follows:

	<u>Location</u>	<u>Markings</u>	<u>Description</u>
No. 1:	Northwest Corner	N.W. Corner TG 74	2" x 2" x 4' wood post
No. 2:	Northeast Corner	N.E. Corner TG 74	2" x 2" x 4' wood post
No. 3:	Southeast Corner	S.E. Corner TG 74	2" x 2" x 4' wood post
No. 4:	Southwest Corner	S.W. Corner TG 74	2" x 2" x 4' wood post

As erected on the ground, each corner monument is marked as described above by scribed metal tags.

The work of location consisted of making a claim map as provided in NRS 517.040.

The undersigned hereby affirms that there is no Social Security number contained in this document.

Dated this 5th day of December, 2005

SIGNATURE OF LOCATOR:

By: [Signature]
Signature

H. H. Tonking, Agent

BOOK 431 PAGE 119
OFFICIAL RECORDS
RECORDED AT THE REQUEST OF
Placer Dome Expl
2006 JAN 30 AM 9:39

EUREKA COUNTY, NEVADA
M.N. REBALEATI, RECORDER
FILE NO. 203304 FEES 20.50

203304

RECORDER'S STAMP

203304

BOOK 431 PAGE 119

**CERTIFICATE OF LOCATION
LODE MINING CLAIM**

TO ALL WHOM IT MAY CONCERN:

The undersigned hereby certifies that he has caused to be located the
TG 75 Lode Mining Claim in the following quarter sections(s):

<u>1/4</u>	<u>Section</u>	<u>Township</u>	<u>Range</u>	<u>Meridian</u>
NE	1	24 NORTH	49 EAST	MDB&M
NW	6	24 NORTH	50 EAST	MDB&M

in Eureka County, Nevada, on the 19th day of November, 2005.

RECORDER'S STAMP

Name and mailing address of locator is: Placer Dome Exploration Inc.
240 S. Rock Blvd, Suite 117
Reno, Nevada 89502

The Claim is approximately 1500 feet long and 600 feet wide, such that 10 feet are claimed in an East direction and 1490 feet in a West direction from the point of discovery (monument of location), at which the Notice of Location was posted, together with 300 feet on each side of the monument of location and center line of the Claim. The general course of the lode or vein is from the East to the West direction.

The number, location and markings on each corner monument are as follows:

	<u>Location</u>	<u>Markings</u>	<u>Description</u>
No. 1:	Northwest Corner	N.W. Corner TG 75	2" x 2" x 4' wood post
No. 2:	Northeast Corner	N.E. Corner TG 75	2" x 2" x 4' wood post
No. 3:	Southeast Corner	S.E. Corner TG 75	2" x 2" x 4' wood post
No. 4:	Southwest Corner	S.W. Corner TG 75	2" x 2" x 4' wood post

As erected on the ground, each corner monument is marked as described above by scribed metal tags.

The work of location consisted of making a claim map as provided in NRS 517.040.

The undersigned hereby affirms that there is no Social Security number contained in this document.

Dated this 5th day of December, 2005

SIGNATURE OF LOCATOR:

By: _____

Signature

H. H. Tonking, Agent

BOOK 431 PAGE 120
OFFICIAL RECORDS
RECORDED AT THE REQUEST OF
Placer Dome Expl
2006 JAN 30 AM 9:39

EUREKA COUNTY, NEVADA
M.H. REBALEATI, RECORDER
FILE NO. 203305
FEES 20.50

203305

203305

BOOK 43 | PAGE 120

**CERTIFICATE OF LOCATION
LODE MINING CLAIM**

TO ALL WHOM IT MAY CONCERN:

The undersigned hereby certifies that he has caused to be located the
TG 76 Lode Mining Claim in the following quarter sections(s):

<u>1/4</u>	<u>Section</u>	<u>Township</u>	<u>Range</u>	<u>Meridian</u>
NW	6	24 NORTH	50 EAST	MDB&M
NE	6	24 NORTH	50 EAST	MDB&M

in Eureka County, Nevada, on the 19th day of November, 2005.

RECORDER'S STAMP

Name and mailing address of locator is: Placer Dome Exploration Inc.
240 S. Rock Blvd, Suite 117
Reno, Nevada 89502

The Claim is approximately 1500 feet long and 600 feet wide, such that 1490 feet are claimed in an East direction and 10 feet in a West direction from the point of discovery (monument of location), at which the Notice of Location was posted, together with 300 feet on each side of the monument of location and center line of the Claim. The general course of the lode or vein is from the East to the West direction.

The number, location and markings on each corner monument are as follows:

	<u>Location</u>	<u>Markings</u>	<u>Description</u>
No. 1:	Northwest Corner	N.W. Corner TG 76	2" x 2" x 4' wood post
No. 2:	Northeast Corner	N.E. Corner TG 76	2" x 2" x 4' wood post
No. 3:	Southeast Corner	S.E. Corner TG 76	2" x 2" x 4' wood post
No. 4:	Southwest Corner	S.W. Corner TG 76	2" x 2" x 4' wood post

As erected on the ground, each corner monument is marked as described above by scribed metal tags.

The work of location consisted of making a claim map as provided in NRS 517.040.

The undersigned hereby affirms that there is no Social Security number contained in this document.

Dated this 5th day of December, 2005

SIGNATURE OF LOCATOR:

By: [Signature]
Signature

H. H. Tonking, Agent

203306

BOOK 431 PAGE 121
OFFICIAL RECORDS
RECORDED AT THE REQUEST OF
Placer Dome Expl
2006 JAN 30 AM 9:39
EUREKA COUNTY, NEVADA
M.N. REBALEATI, RECORDER
FILE NO. 203306 FEES 20.50

**CERTIFICATE OF LOCATION
LODE MINING CLAIM**

TO ALL WHOM IT MAY CONCERN:

The undersigned hereby certifies that he has caused to be located the
TG 77 Lode Mining Claim in the following quarter sections(s):

<u>1/4</u>	<u>Section</u>	<u>Township</u>	<u>Range</u>	<u>Meridian</u>
NE	1	24 NORTH	49 EAST	MDB&M
NW	6	24 NORTH	50 EAST	MDB&M

in Eureka County, Nevada, on the 19th day of November, 2005.

RECORDER'S STAMP

Name and mailing address of locator is: Placer Dome Exploration Inc.
240 S. Rock Blvd, Suite 117
Reno, Nevada 89502

The Claim is approximately 1500 feet long and 600 feet wide, such that 10 feet are claimed in an East direction and 1490 feet in a West direction from the point of discovery (monument of location), at which the Notice of Location was posted, together with 300 feet on each side of the monument of location and center line of the Claim. The general course of the lode or vein is from the East to the West direction.

The number, location and markings on each corner monument are as follows:

	<u>Location</u>	<u>Markings</u>	<u>Description</u>
No. 1:	Northwest Corner	N.W. Corner TG 77	2" x 2" x 4' wood post
No. 2:	Northeast Corner	N.E. Corner TG 77	2" x 2" x 4' wood post
No. 3:	Southeast Corner	S.E. Corner TG 77	2" x 2" x 4' wood post
No. 4:	Southwest Corner	S.W. Corner TG 77	2" x 2" x 4' wood post

As erected on the ground, each corner monument is marked as described above by scribed metal tags.

The work of location consisted of making a claim map as provided in NRS 517.040.

The undersigned hereby affirms that there is no Social Security number contained in this document.

Dated this 5th day of December, 2005

SIGNATURE OF LOCATOR:

By: _____

Signature

H. H. Tonking, Agent

BOOK 431 PAGE 122
OFFICIAL RECORDS
RECORDED AT THE REQUEST OF
Placer Dome Expl
2006 JAN 30 AM 9:39
EUREKA COUNTY, NEVADA
M.N. REBALEATI, RECORDER
FILE NO. FEES 20.50

203307

203307

**CERTIFICATE OF LOCATION
LODE MINING CLAIM**

TO ALL WHOM IT MAY CONCERN:

The undersigned hereby certifies that he has caused to be located the
TG 78 Lode Mining Claim in the following quarter sections(s):

<u>1/4</u>	<u>Section</u>	<u>Township</u>	<u>Range</u>	<u>Meridian</u>
NW	6	24 NORTH	50 EAST	MDB&M
NE	6	24 NORTH	50 EAST	MDB&M

BOOK 431 PAGE 123
OFFICIAL RECORDS
RECORDED AT THE REQUEST OF
Placer Dome Inc
2006 JAN 30 AM 9:39
EUREKA COUNTY, NEVADA
M.N. REBALEATI, RECORDER
FILE NO. FEES 20.50

203308

in Eureka County, Nevada, on the 19th day of November, 2005.

RECORDER'S STAMP

Name and mailing address of locator is: Placer Dome Exploration Inc.
240 S. Rock Blvd, Suite 117
Reno, Nevada 89502

The Claim is approximately 1500 feet long and 600 feet wide, such that 1490 feet are claimed in an East direction and 10 feet in a West direction from the point of discovery (monument of location), at which the Notice of Location was posted, together with 300 feet on each side of the monument of location and center line of the Claim. The general course of the lode or vein is from the East to the West direction.

The number, location and markings on each corner monument are as follows:

	<u>Location</u>	<u>Markings</u>	<u>Description</u>
No. 1:	Northwest Corner	N.W. Corner TG 78	2" x 2" x 4' wood post
No. 2:	Northeast Corner	N.E. Corner TG 78	2" x 2" x 4' wood post
No. 3:	Southeast Corner	S.E. Corner TG 78	2" x 2" x 4' wood post
No. 4:	Southwest Corner	S.W. Corner TG 78	2" x 2" x 4' wood post

As erected on the ground, each corner monument is marked as described above by scribed metal tags.

The work of location consisted of making a claim map as provided in NRS 517.040.

The undersigned hereby affirms that there is no Social Security number contained in this document.

Dated this 5th day of December, 2005

SIGNATURE OF LOCATOR:

By: H. H. Tonking
Signature
H. H. Tonking, Agent

203308

BOOK 431 PAGE 124
OFFICIAL RECORDS
RECORDED AT THE REQUEST OF
Placer Dome Expl
2006 JAN 30 AM 9:39

**CERTIFICATE OF LOCATION
LODE MINING CLAIM**

TO ALL WHOM IT MAY CONCERN:

The undersigned hereby certifies that he has caused to be located the
TG 79 Lode Mining Claim in the following quarter sections(s):

203309

EUREKA COUNTY, NEVADA
M.N. REBALEATI, RECORDER
FILE NO. FEES **20.50**

<u>1/4</u>	<u>Section</u>	<u>Township</u>	<u>Range</u>	<u>Meridian</u>
NE	1	24 NORTH	49 EAST	MDB&M
NW	6	24 NORTH	50 EAST	MDB&M

in Eureka County, Nevada, on the 19th day of November, 2005.

RECORDER'S STAMP

Name and mailing address of locator is: Placer Dome Exploration Inc.
240 S. Rock Blvd, Suite 117
Reno, Nevada 89502

The Claim is approximately 1500 feet long and 600 feet wide, such that 10 feet are claimed in an East direction and 1490 feet in a West direction from the point of discovery (monument of location), at which the Notice of Location was posted, together with 300 feet on each side of the monument of location and center line of the Claim. The general course of the lode or vein is from the East to the West direction.

The number, location and markings on each corner monument are as follows:

	<u>Location</u>	<u>Markings</u>	<u>Description</u>
No. 1:	Northwest Corner	N.W. Corner TG 79	2" x 2" x 4' wood post
No. 2:	Northeast Corner	N.E. Corner TG 79	2" x 2" x 4' wood post
No. 3:	Southeast Corner	S.E. Corner TG 79	2" x 2" x 4' wood post
No. 4:	Southwest Corner	S.W. Corner TG 79	2" x 2" x 4' wood post


As erected on the ground, each corner monument is marked as described above by scribed metal tags.

The work of location consisted of making a claim map as provided in NRS 517.040.

The undersigned hereby affirms that there is no Social Security number contained in this document.

Dated this 5th day of December, 2005

SIGNATURE OF LOCATOR:

By: 
Signature
H. H. Tonking, Agent

203309

BOOK 431 PAGE 125
OFFICIAL RECORDS
RECORDED AT THE REQUEST OF
Placer Dome Expl
2006 JAN 30 AM 9:40
EUREKA COUNTY, NEVADA
M.N. REBALEATI, RECORDER
FILE NO. FEES \$20.50

**CERTIFICATE OF LOCATION
LODE MINING CLAIM**

TO ALL WHOM IT MAY CONCERN:

The undersigned hereby certifies that he has caused to be located the
TG 80 Lode Mining Claim in the following quarter sections(s):

203310

<u>1/4</u>	<u>Section</u>	<u>Township</u>	<u>Range</u>	<u>Meridian</u>
NW	6	24 NORTH	50 EAST	MDB&M
NE	6	24 NORTH	50 EAST	MDB&M

in Eureka County, Nevada, on the 19th day of November, 2005.

RECORDER'S STAMP

Name and mailing address of locator is: Placer Dome Exploration Inc.
240 S. Rock Blvd, Suite 117
Reno, Nevada 89502

The Claim is approximately 1500 feet long and 600 feet wide, such that 1490 feet are claimed in an East direction and 10 feet in a West direction from the point of discovery (monument of location), at which the Notice of Location was posted, together with 300 feet on each side of the monument of location and center line of the Claim. The general course of the lode or vein is from the East to the West direction.

The number, location and markings on each corner monument are as follows:

	<u>Location</u>	<u>Markings</u>	<u>Description</u>
No. 1:	Northwest Corner	N.W. Corner TG 80	2" x 2" x 4' wood post
No. 2:	Northeast Corner	N.E. Corner TG 80	2" x 2" x 4' wood post
No. 3:	Southeast Corner	S.E. Corner TG 80	2" x 2" x 4' wood post
No. 4:	Southwest Corner	S.W. Corner TG 80	2" x 2" x 4' wood post

As erected on the ground, each corner monument is marked as described above by scribed metal tags.

The work of location consisted of making a claim map as provided in NRS 517.040.

The undersigned hereby affirms that there is no Social Security number contained in this document.

Dated this 5th day of December, 2005

SIGNATURE OF LOCATOR:

By: *H. H. Tonking*
Signature
H. H. Tonking, Agent

203310

BOOK 431 PAGE 126
OFFICIAL RECORDS
RECORDED AT THE REQUEST OF
Placer Dome Expl
2006 JAN 30 AM 9:40

**CERTIFICATE OF LOCATION
LODE MINING CLAIM**

TO ALL WHOM IT MAY CONCERN:

The undersigned hereby certifies that he has caused to be located the
TG 81 Lode Mining Claim in the following quarter sections(s):

EUREKA COUNTY, NEVADA
M.N. REBALEATI, RECORDER
FILE NO. FEES 20.50

203311

<u>1/4</u>	<u>Section</u>	<u>Township</u>	<u>Range</u>	<u>Meridian</u>
NE	1	24 NORTH	49 EAST	MDB&M
SE	1	24 NORTH	49 EAST	MDB&M
NW	6	24 NORTH	50 EAST	MDB&M
SW	6	24 NORTH	50 EAST	MDB&M

in Eureka County, Nevada, on the 19th day of November, 2005.

RECORDER'S STAMP

Name and mailing address of locator is: Placer Dome Exploration Inc.
240 S. Rock Blvd, Suite 117
Reno, Nevada 89502

The Claim is approximately 1500 feet long and 600 feet wide, such that 10 feet are claimed in an East direction and 1490 feet in a West direction from the point of discovery (monument of location), at which the Notice of Location was posted, together with 300 feet on each side of the monument of location and center line of the Claim. The general course of the lode or vein is from the East to the West direction.

The number, location and markings on each corner monument are as follows:

	<u>Location</u>	<u>Markings</u>	<u>Description</u>
No. 1:	Northwest Corner	N.W. Corner TG 81	2" x 2" x 4' wood post
No. 2:	Northeast Corner	N.E. Corner TG 81	2" x 2" x 4' wood post
No. 3:	Southeast Corner	S.E. Corner TG 81	2" x 2" x 4' wood post
No. 4:	Southwest Corner	S.W. Corner TG 81	2" x 2" x 4' wood post

As erected on the ground, each corner monument is marked as described above by scribed metal tags.

The work of location consisted of making a claim map as provided in NRS 517.040.

The undersigned hereby affirms that there is no Social Security number contained in this document.

Dated this 5th day of December, 2005

SIGNATURE OF LOCATOR:

By: [Signature]
Signature

H. H. Tonking, Agent

203311

**CERTIFICATE OF LOCATION
LODE MINING CLAIM**

TO ALL WHOM IT MAY CONCERN:

The undersigned hereby certifies that he has caused to be located the
TG 82 Lode Mining Claim in the following quarter sections(s):

<u>1/4</u>	<u>Section</u>	<u>Township</u>	<u>Range</u>	<u>Meridian</u>
NW	6	24 NORTH	50 EAST	MDB&M
NE	6	24 NORTH	50 EAST	MDB&M
SE	6	24 NORTH	50 EAST	MDB&M
SW	6	24 NORTH	50 EAST	MDB&M

in Eureka County, Nevada, on the 19th day of November, 2005.

RECORDER'S STAMP

Name and mailing address of locator is: Placer Dome Exploration Inc.
240 S. Rock Blvd, Suite 117
Reno, Nevada 89502

The Claim is approximately 1500 feet long and 600 feet wide, such that 1490 feet are claimed in an East direction and 10 feet in a West direction from the point of discovery (monument of location), at which the Notice of Location was posted, together with 300 feet on each side of the monument of location and center line of the Claim. The general course of the lode or vein is from the East to the West direction.

The number, location and markings on each corner monument are as follows:

	<u>Location</u>	<u>Markings</u>	<u>Description</u>
No. 1:	Northwest Corner	N.W. Corner TG 82	2" x 2" x 4' wood post
No. 2:	Northeast Corner	N.E. Corner TG 82	2" x 2" x 4' wood post
No. 3:	Southeast Corner	S.E. Corner TG 82	2" x 2" x 4' wood post
No. 4:	Southwest Corner	S.W. Corner TG 82	2" x 2" x 4' wood post

As erected on the ground, each corner monument is marked as described above by scribed metal tags.

The work of location consisted of making a claim map as provided in NRS 517.040.

The undersigned hereby affirms that there is no Social Security number contained in this document.

Dated this 5th day of December, 2005

SIGNATURE OF LOCATOR:

By: [Signature]
Signature

H. H. Tonking, Agent

BOOK 431 PAGE 127
OFFICIAL RECORDS
RECORDED AT THE REQUEST OF
Placer Dome Expl
2006 JAN 30 AM 9:40

EUREKA COUNTY, NEVADA
M.N. REBALEATI, RECORDER
FILE NO. FEES 20.50

203312

203312

**CERTIFICATE OF LOCATION
LODE MINING CLAIM**

TO ALL WHOM IT MAY CONCERN:

The undersigned hereby certifies that he has caused to be located the
TG 83 Lode Mining Claim in the following quarter sections(s):

<u>1/4</u>	<u>Section</u>	<u>Township</u>	<u>Range</u>	<u>Meridian</u>
SE	1	24 NORTH	49 EAST	MDB&M
SW	6	24 NORTH	50 EAST	MDB&M

in Eureka County, Nevada, on the 19th day of November, 2005.

RECORDER'S STAMP

Name and mailing address of locator is: Placer Dome Exploration Inc.
240 S. Rock Blvd, Suite 117
Reno, Nevada 89502

The Claim is approximately 1500 feet long and 600 feet wide, such that 10 feet are claimed in an East direction and 1490 feet in a West direction from the point of discovery (monument of location), at which the Notice of Location was posted, together with 300 feet on each side of the monument of location and center line of the Claim. The general course of the lode or vein is from the East to the West direction.

The number, location and markings on each corner monument are as follows:

	<u>Location</u>	<u>Markings</u>	<u>Description</u>
No. 1:	Northwest Corner	N.W. Corner TG 83	2" x 2" x 4' wood post
No. 2:	Northeast Corner	N.E. Corner TG 83	2" x 2" x 4' wood post
No. 3:	Southeast Corner	S.E. Corner TG 83	2" x 2" x 4' wood post
No. 4:	Southwest Corner	S.W. Corner TG 83	2" x 2" x 4' wood post

As erected on the ground, each corner monument is marked as described above by scribed metal tags.

The work of location consisted of making a claim map as provided in NRS 517.040.

The undersigned hereby affirms that there is no Social Security number contained in this document.

Dated this 5th day of December, 2005

SIGNATURE OF LOCATOR:

By: 
Signature

H. H. Tonking, Agent

BOOK 431 PAGE 128
OFFICIAL RECORDS
RECORDED AT THE REQUEST OF
Placer Dome Expl
2006 JAN 30 AM 9:40
EUREKA COUNTY, NEVADA
M.N. REBALEATI, RECORDER
FILE NO. 203313
FEES 20.50

203313

203313

**CERTIFICATE OF LOCATION
LODE MINING CLAIM**

BOOK 431 PAGE 129
OFFICIAL RECORDS
RECORDED AT THE REQUEST OF
Placer Dome Expl
2006 JAN 30 AM 9:40
EUREKA COUNTY, NEVADA
M.N. REBALEATI, RECORDER
FILE NO. FEES 20.50

TO ALL WHOM IT MAY CONCERN:

The undersigned hereby certifies that he has caused to be located the
TG 84 Lode Mining Claim in the following quarter sections(s):

203314

<u>1/4</u>	<u>Section</u>	<u>Township</u>	<u>Range</u>	<u>Meridian</u>
SW	6	24 NORTH	50 EAST	MDB&M
SE	6	24 NORTH	50 EAST	MDB&M

in Eureka County, Nevada, on the 19th day of November, 2005.

RECORDER'S STAMP

Name and mailing address of locator is: Placer Dome Exploration Inc.
240 S. Rock Blvd, Suite 117
Reno, Nevada 89502

The Claim is approximately 1500 feet long and 600 feet wide, such that 1490 feet are claimed in an East direction and 10 feet in a West direction from the point of discovery (monument of location), at which the Notice of Location was posted, together with 300 feet on each side of the monument of location and center line of the Claim. The general course of the lode or vein is from the East to the West direction.

The number, location and markings on each corner monument are as follows:

	<u>Location</u>	<u>Markings</u>	<u>Description</u>
No. 1:	Northwest Corner	N.W. Corner TG 84	2" x 2" x 4' wood post
No. 2:	Northeast Corner	N.E. Corner TG 84	2" x 2" x 4' wood post
No. 3:	Southeast Corner	S.E. Corner TG 84	2" x 2" x 4' wood post
No. 4:	Southwest Corner	S.W. Corner TG 84	2" x 2" x 4' wood post

As erected on the ground, each corner monument is marked as described above by scribed metal tags.

The work of location consisted of making a claim map as provided in NRS 517.040.

The undersigned hereby affirms that there is no Social Security number contained in this document.

Dated this 5th day of December, 2005

SIGNATURE OF LOCATOR:

By:

Signature

H. H. Tonking, Agent

203314

BOOK 431 PAGE 130
OFFICIAL RECORDS
RECORDED AT THE REQUEST OF
Placer Dome Expl
2006 JAN 30 AM 9:40

**CERTIFICATE OF LOCATION
LODE MINING CLAIM**

TO ALL WHOM IT MAY CONCERN:

The undersigned hereby certifies that he has caused to be located the
TG 85 Lode Mining Claim in the following quarter sections(s):

<u>1/4</u>	<u>Section</u>	<u>Township</u>	<u>Range</u>	<u>Meridian</u>
<u>SE</u>	<u>1</u>	<u>24 NORTH</u>	<u>49 EAST</u>	<u>MDB&M</u>
<u>SW</u>	<u>6</u>	<u>24 NORTH</u>	<u>50 EAST</u>	<u>MDB&M</u>

203315

EUREKA COUNTY, NEVADA
M.N. REBALEATI, RECORDER
FILE NO. FEES 20.50

in Eureka County, Nevada, on the 19th day of November, 2005.

RECORDER'S STAMP

Name and mailing address of locator is: Placer Dome Exploration Inc.
240 S. Rock Blvd, Suite 117
Reno, Nevada 89502

The Claim is approximately 1500 feet long and 600 feet wide, such that 10 feet are claimed in an East direction and 1490 feet in a West direction from the point of discovery (monument of location), at which the Notice of Location was posted, together with 300 feet on each side of the monument of location and center line of the Claim. The general course of the lode or vein is from the East to the West direction.

The number, location and markings on each corner monument are as follows:

	<u>Location</u>	<u>Markings</u>	<u>Description</u>
No. 1:	Northwest Corner	N.W. Corner TG 85	2" x 2" x 4' wood post
No. 2:	Northeast Corner	N.E. Corner TG 85	2" x 2" x 4' wood post
No. 3:	Southeast Corner	S.E. Corner TG 85	2" x 2" x 4' wood post
No. 4:	Southwest Corner	S.W. Corner TG 85	2" x 2" x 4' wood post

As erected on the ground, each corner monument is marked as described above by scribed metal tags.

The work of location consisted of making a claim map as provided in NRS 517.040.

The undersigned hereby affirms that there is no Social Security number contained in this document.

Dated this 5th day of December, 2005

SIGNATURE OF LOCATOR:

By: H. H. Tonking
Signature
H. H. Tonking, Agent

203315

**CERTIFICATE OF LOCATION
LODE MINING CLAIM**

TO ALL WHOM IT MAY CONCERN:

The undersigned hereby certifies that he has caused to be located the
TG 86 Lode Mining Claim in the following quarter sections(s):

<u>1/4</u>	<u>Section</u>	<u>Township</u>	<u>Range</u>	<u>Meridian</u>
SW	6	24 NORTH	50 EAST	MDB&M
SE	6	24 NORTH	50 EAST	MDB&M

in Eureka County, Nevada, on the 19th day of November, 2005.

RECORDER'S STAMP

Name and mailing address of locator is: Placer Dome Exploration Inc.
240 S. Rock Blvd, Suite 117
Reno, Nevada 89502

The Claim is approximately 1500 feet long and 600 feet wide, such that 1490 feet are claimed in an East direction and 10 feet in a West direction from the point of discovery (monument of location), at which the Notice of Location was posted, together with 300 feet on each side of the monument of location and center line of the Claim. The general course of the lode or vein is from the East to the West direction.

The number, location and markings on each corner monument are as follows:

	<u>Location</u>	<u>Markings</u>	<u>Description</u>
No. 1:	Northwest Corner	N.W. Corner TG 86	2" x 2" x 4' wood post
No. 2:	Northeast Corner	N.E. Corner TG 86	2" x 2" x 4' wood post
No. 3:	Southeast Corner	S.E. Corner TG 86	2" x 2" x 4' wood post
No. 4:	Southwest Corner	S.W. Corner TG 86	2" x 2" x 4' wood post


As erected on the ground, each corner monument is marked as described above by scribed metal tags.

The work of location consisted of making a claim map as provided in NRS 517.040.

The undersigned hereby affirms that there is no Social Security number contained in this document.

Dated this 5th day of December, 2005

SIGNATURE OF LOCATOR:

By: 
Signature

H. H. Tonking, Agent

BOOK 431 PAGE 131
OFFICIAL RECORDS
RECORDED AT THE REQUEST OF
Placer Dome Expl
2006 JAN 30 AM 9:40

EUREKA COUNTY, NEVADA
M.N. REBALEATI, RECORDER
FILE NO. FEES 20.50

203316

203316

**CERTIFICATE OF LOCATION
LODE MINING CLAIM**

TO ALL WHOM IT MAY CONCERN:

The undersigned hereby certifies that he has caused to be located the
TG 87 Lode Mining Claim in the following quarter sections(s):

<u>1/4</u>	<u>Section</u>	<u>Township</u>	<u>Range</u>	<u>Meridian</u>
SE	1	24 NORTH	49 EAST	MDB&M
SW	6	24 NORTH	50 EAST	MDB&M

in Eureka County, Nevada, on the 19th day of November, 2005.

RECORDER'S STAMP

Name and mailing address of locator is: Placer Dome Exploration Inc.
240 S. Rock Blvd, Suite 117
Reno, Nevada 89502

The Claim is approximately 1500 feet long and 600 feet wide, such that 10 feet are claimed in an East direction and 1490 feet in a West direction from the point of discovery (monument of location), at which the Notice of Location was posted, together with 300 feet on each side of the monument of location and center line of the Claim. The general course of the lode or vein is from the East to the West direction.

The number, location and markings on each corner monument are as follows:

	<u>Location</u>	<u>Markings</u>	<u>Description</u>
No. 1:	Northwest Corner	N.W. Corner TG 87	2" x 2" x 4' wood post
No. 2:	Northeast Corner	N.E. Corner TG 87	2" x 2" x 4' wood post
No. 3:	Southeast Corner	S.E. Corner TG 87	2" x 2" x 4' wood post
No. 4:	Southwest Corner	S.W. Corner TG 87	2" x 2" x 4' wood post

As erected on the ground, each corner monument is marked as described above by scribed metal tags.

The work of location consisted of making a claim map as provided in NRS 517.040.

The undersigned hereby affirms that there is no Social Security number contained in this document.

Dated this 5th day of December, 2005

SIGNATURE OF LOCATOR:

By: H. H. Tonking
Signature

H. H. Tonking, Agent

203317

BOOK 431 PAGE 132
OFFICIAL RECORDS
RECORDED AT THE REQUEST OF
Placer Dome Expl
2006 JAN 30 AM 9:40

EUREKA COUNTY, NEVADA
M.N. REGALEATI, RECORDER
FILE NO. 203317
FEES 20.50

**CERTIFICATE OF LOCATION
LODE MINING CLAIM**

BOOK 431 PAGE 133
OFFICIAL RECORDS
RECORDED AT THE REQUEST OF
Placer Dome Expl
2006 JAN 30 AM 9:40

EUREKA COUNTY, NEVADA
M.M. REBALEATI, RECORDER
FILE NO. 203318
FEES 20.50

TO ALL WHOM IT MAY CONCERN:

The undersigned hereby certifies that he has caused to be located the
TG 88 Lode Mining Claim in the following quarter sections(s):

<u>1/4</u>	<u>Section</u>	<u>Township</u>	<u>Range</u>	<u>Meridian</u>
SW	6	24 NORTH	50 EAST	MDB&M
SE	6	24 NORTH	50 EAST	MDB&M

in Eureka County, Nevada, on the 19th day of November, 2005.

RECORDER'S STAMP

Name and mailing address of locator is: Placer Dome Exploration Inc.
240 S. Rock Blvd, Suite 117
Reno, Nevada 89502

The Claim is approximately 1500 feet long and 600 feet wide, such that 1490 feet are claimed in an East direction and 10 feet in a West direction from the point of discovery (monument of location), at which the Notice of Location was posted, together with 300 feet on each side of the monument of location and center line of the Claim. The general course of the lode or vein is from the East to the West direction.

The number, location and markings on each corner monument are as follows:

	<u>Location</u>	<u>Markings</u>	<u>Description</u>
No. 1:	Northwest Corner	N.W. Corner TG 88	2" x 2" x 4' wood post
No. 2:	Northeast Corner	N.E. Corner TG 88	2" x 2" x 4' wood post
No. 3:	Southeast Corner	S.E. Corner TG 88	2" x 2" x 4' wood post
No. 4:	Southwest Corner	S.W. Corner TG 88	2" x 2" x 4' wood post

As erected on the ground, each corner monument is marked as described above by scribed metal tags.

The work of location consisted of making a claim map as provided in NRS 517.040.

The undersigned hereby affirms that there is no Social Security number contained in this document.

Dated this 5th day of December, 2005

SIGNATURE OF LOCATOR:

By: *H. H. Tonking*
Signature

H. H. Tonking, Agent

203318

**CERTIFICATE OF LOCATION
LODE MINING CLAIM**

TO ALL WHOM IT MAY CONCERN:

The undersigned hereby certifies that he has caused to be located the
TG 89 Lode Mining Claim in the following quarter sections(s):

<u>1/4</u>	<u>Section</u>	<u>Township</u>	<u>Range</u>	<u>Meridian</u>
SE	1	24 NORTH	49 EAST	MDB&M
NE	12	24 NORTH	49 EAST	MDB&M
SW	6	24 NORTH	50 EAST	MDB&M
NW	7	24 NORTH	50 EAST	MDB&M

in Eureka County, Nevada, on the 19th day of November, 2005.

Name and mailing address of locator is: Placer Dome Exploration Inc.
240 S. Rock Blvd, Suite 117
Reno, Nevada 89502

The Claim is approximately 1500 feet long and 600 feet wide, such that 10 feet are claimed in an East direction and 1490 feet in a West direction from the point of discovery (monument of location), at which the Notice of Location was posted, together with 300 feet on each side of the monument of location and center line of the Claim. The general course of the lode or vein is from the East to the West direction.

The number, location and markings on each corner monument are as follows:

	<u>Location</u>	<u>Markings</u>	<u>Description</u>
No. 1:	Northwest Corner	N.W. Corner TG 89	2" x 2" x 4' wood post
No. 2:	Northeast Corner	N.E. Corner TG 89	2" x 2" x 4' wood post
No. 3:	Southeast Corner	S.E. Corner TG 89	2" x 2" x 4' wood post
No. 4:	Southwest Corner	S.W. Corner TG 89	2" x 2" x 4' wood post

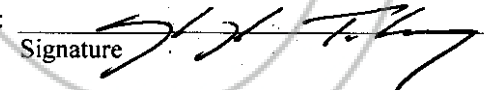
As erected on the ground, each corner monument is marked as described above by scribed metal tags.

The work of location consisted of making a claim map as provided in NRS 517.040.

The undersigned hereby affirms that there is no Social Security number contained in this document.

Dated this 5th day of December, 2005

SIGNATURE OF LOCATOR:

By: 
Signature
H. H. Tonking, Agent

BOOK 431 PAGE 134
OFFICIAL RECORDS
RECORDED AT THE REQUEST OF
Placer Dome Expl
2005 JAN 30 AM 9:40

EUREKA COUNTY, NEVADA
M.N. REBALEATI, RECORDER
FILE NO. 203319 FEES \$ 20.50

203319

RECORDER'S STAMP

203319

BOOK 431 PAGE 134

**CERTIFICATE OF LOCATION
LODE MINING CLAIM**

TO ALL WHOM IT MAY CONCERN:

The undersigned hereby certifies that he has caused to be located the
TG 90 Lode Mining Claim in the following quarter sections(s):

<u>1/4</u>	<u>Section</u>	<u>Township</u>	<u>Range</u>	<u>Meridian</u>
SW	6	24 NORTH	50 EAST	MDB&M
SE	6	24 NORTH	50 EAST	MDB&M
NW	7	24 NORTH	50 EAST	MDB&M
NE	7	24 NORTH	50 EAST	MDB&M

in Eureka County, Nevada, on the 19th day of November, 2005.

RECORDER'S STAMP

Name and mailing address of locator is: Placer Dome Exploration Inc.
240 S. Rock Blvd, Suite 117
Reno, Nevada 89502

The Claim is approximately 1500 feet long and 600 feet wide, such that 1490 feet are claimed in an East direction and 10 feet in a West direction from the point of discovery (monument of location), at which the Notice of Location was posted, together with 300 feet on each side of the monument of location and center line of the Claim. The general course of the lode or vein is from the East to the West direction.

The number, location and markings on each corner monument are as follows:

	<u>Location</u>	<u>Markings</u>	<u>Description</u>
No. 1:	Northwest Corner	N.W. Corner TG 90	2" x 2" x 4' wood post
No. 2:	Northeast Corner	N.E. Corner TG 90	2" x 2" x 4' wood post
No. 3:	Southeast Corner	S.E. Corner TG 90	2" x 2" x 4' wood post
No. 4:	Southwest Corner	S.W. Corner TG 90	2" x 2" x 4' wood post

As erected on the ground, each corner monument is marked as described above by scribed metal tags.

The work of location consisted of making a claim map as provided in NRS 517.040.

The undersigned hereby affirms that there is no Social Security number contained in this document.

Dated this 5th day of December, 2005

SIGNATURE OF LOCATOR:

By:

Signature

H. H. Tonking, Agent

BOOK 431 PAGE 135
OFFICIAL RECORDS
RECORDED AT THE REQUEST OF
Placer Dome Expl
2006 JAN 30 AM 9:41
EUREKA COUNTY, NEVADA
M.N. REBALEATI, RECORDER
FILE NO. 203320 FEES 20.50

203320

203320

BOOK 431 PAGE 135

**CERTIFICATE OF LOCATION
LODE MINING CLAIM**

TO ALL WHOM IT MAY CONCERN:

The undersigned hereby certifies that he has caused to be located the
TG 91 Lode Mining Claim in the following quarter sections(s):

<u>1/4</u>	<u>Section</u>	<u>Township</u>	<u>Range</u>	<u>Meridian</u>
NE	12	24 NORTH	49 EAST	MDB&M
NW	7	24 NORTH	50 EAST	MDB&M

in Eureka County, Nevada, on the 19th day of November, 2005.

Name and mailing address of locator is: Placer Dome Exploration Inc.
240 S. Rock Blvd, Suite 117
Reno, Nevada 89502

The Claim is approximately 1500 feet long and 600 feet wide, such that 10 feet are claimed in an East direction and 1490 feet in a West direction from the point of discovery (monument of location), at which the Notice of Location was posted, together with 300 feet on each side of the monument of location and center line of the Claim. The general course of the lode or vein is from the East to the West direction.

The number, location and markings on each corner monument are as follows:

	<u>Location</u>	<u>Markings</u>	<u>Description</u>
No. 1:	Northwest Corner	N.W. Corner TG 91	2" x 2" x 4' wood post
No. 2:	Northeast Corner	N.E. Corner TG 91	2" x 2" x 4' wood post
No. 3:	Southeast Corner	S.E. Corner TG 91	2" x 2" x 4' wood post
No. 4:	Southwest Corner	S.W. Corner TG 91	2" x 2" x 4' wood post

As erected on the ground, each corner monument is marked as described above by scribed metal tags.

The work of location consisted of making a claim map as provided in NRS 517.040.

The undersigned hereby affirms that there is no Social Security number contained in this document.

Dated this 5th day of December, 2005

SIGNATURE OF LOCATOR:

By:

Signature

H. H. Tonking, Agent

BOOK 431 PAGE 136
OFFICIAL RECORDS
RECORDED AT THE REQUEST OF
Placer Dome Exp
2005 JAN 30 AM 9:41

EUREKA COUNTY, NEVADA
M.H. REBALEATI, RECORDER
FILE NO. FEES 20.50

203321

RECORDER'S STAMP

203321

BOOK 431 PAGE 137
OFFICIAL RECORDS
RECORDED AT THE REQUEST OF
Placer Dome Expl
2005 JAN 30 AM 9:41
EUREKA COUNTY, NEVADA
M.N. REBALEATI, RECORDER
FILE NO. FEES 20.50

**CERTIFICATE OF LOCATION
LODE MINING CLAIM**

TO ALL WHOM IT MAY CONCERN:

The undersigned hereby certifies that he has caused to be located the
TG 92 Lode Mining Claim in the following quarter sections(s):

203322

<u>1/4</u>	<u>Section</u>	<u>Township</u>	<u>Range</u>	<u>Meridian</u>
NW	7	24 NORTH	50 EAST	MDB&M
NE	7	24 NORTH	50 EAST	MDB&M

in Eureka County, Nevada, on the 19th day of November, 2005.

RECORDER'S STAMP

Name and mailing address of locator is: Placer Dome Exploration Inc.
240 S. Rock Blvd, Suite 117
Reno, Nevada 89502

The Claim is approximately 1500 feet long and 600 feet wide, such that 1490 feet are claimed in an East direction and 10 feet in a West direction from the point of discovery (monument of location), at which the Notice of Location was posted, together with 300 feet on each side of the monument of location and center line of the Claim. The general course of the lode or vein is from the East to the West direction.

The number, location and markings on each corner monument are as follows:

	<u>Location</u>	<u>Markings</u>	<u>Description</u>
No. 1:	Northwest Corner	N.W. Corner TG 92	2" x 2" x 4' wood post
No. 2:	Northeast Corner	N.E. Corner TG 92	2" x 2" x 4' wood post
No. 3:	Southeast Corner	S.E. Corner TG 92	2" x 2" x 4' wood post
No. 4:	Southwest Corner	S.W. Corner TG 92	2" x 2" x 4' wood post

As erected on the ground, each corner monument is marked as described above by scribed metal tags.

The work of location consisted of making a claim map as provided in NRS 517.040.

The undersigned hereby affirms that there is no Social Security number contained in this document.

Dated this 5th day of December, 2005

SIGNATURE OF LOCATOR:

By: [Signature]
Signature
H. H. Tonking, Agent

203322

**CERTIFICATE OF LOCATION
LODE MINING CLAIM**

TO ALL WHOM IT MAY CONCERN:

The undersigned hereby certifies that he has caused to be located the
TG 93 Lode Mining Claim in the following quarter sections(s):

<u>1/4</u>	<u>Section</u>	<u>Township</u>	<u>Range</u>	<u>Meridian</u>
NE	12	24 NORTH	49 EAST	MDB&M
NW	7	24 NORTH	50 EAST	MDB&M

in Eureka County, Nevada, on the 19th day of November, 2005.

Name and mailing address of locator is: Placer Dome Exploration Inc.
240 S. Rock Blvd, Suite 117
Reno, Nevada 89502

The Claim is approximately 1500 feet long and 600 feet wide, such that 10 feet are claimed in an East direction and 1490 feet in a West direction from the point of discovery (monument of location), at which the Notice of Location was posted, together with 300 feet on each side of the monument of location and center line of the Claim. The general course of the lode or vein is from the East to the West direction.

The number, location and markings on each corner monument are as follows:

	<u>Location</u>	<u>Markings</u>	<u>Description</u>
No. 1:	Northwest Corner	N.W. Corner TG 93	2" x 2" x 4' wood post
No. 2:	Northeast Corner	N.E. Corner TG 93	2" x 2" x 4' wood post
No. 3:	Southeast Corner	S.E. Corner TG 93	2" x 2" x 4' wood post
No. 4:	Southwest Corner	S.W. Corner TG 93	2" x 2" x 4' wood post

As erected on the ground, each corner monument is marked as described above by scribed metal tags.

The work of location consisted of making a claim map as provided in NRS 517.040.

The undersigned hereby affirms that there is no Social Security number contained in this document.

Dated this 5th day of December, 2005

SIGNATURE OF LOCATOR:

By: H. H. Tonking
Signature

H. H. Tonking, Agent

BOOK 431 PAGE 138
OFFICIAL RECORDS
RECORDED AT THE REQUEST OF
Placer Dome Expl
2005 JAN 30 AM 9:41

EUREKA COUNTY, NEVADA
M.N. REBALEATI, RECORDER
FILE NO. 203323 FEES 20.50

203323

RECORDER'S STAMP

203323

**CERTIFICATE OF LOCATION
LODE MINING CLAIM**

TO ALL WHOM IT MAY CONCERN:

The undersigned hereby certifies that he has caused to be located the
TG 94 Lode Mining Claim in the following quarter sections(s):

<u>1/4</u>	<u>Section</u>	<u>Township</u>	<u>Range</u>	<u>Meridian</u>
NW	<u>7</u>	<u>24 NORTH</u>	<u>50 EAST</u>	<u>MDB&M</u>
NE	<u>7</u>	<u>24 NORTH</u>	<u>50 EAST</u>	<u>MDB&M</u>

in Eureka County, Nevada, on the 19th day of November, 2005.

Name and mailing address of locator is: Placer Dome Exploration Inc.
240 S. Rock Blvd, Suite 117
Reno, Nevada 89502

The Claim is approximately 1500 feet long and 600 feet wide, such that 1490 feet are claimed in an East direction and 10 feet in a West direction from the point of discovery (monument of location), at which the Notice of Location was posted, together with 300 feet on each side of the monument of location and center line of the Claim. The general course of the lode or vein is from the East to the West direction.

The number, location and markings on each corner monument are as follows:

	<u>Location</u>	<u>Markings</u>	<u>Description</u>
No. 1:	Northwest Corner	N.W. Corner TG 94	2" x 2" x 4' wood post
No. 2:	Northeast Corner	N.E. Corner TG 94	2" x 2" x 4' wood post
No. 3:	Southeast Corner	S.E. Corner TG 94	2" x 2" x 4' wood post
No. 4:	Southwest Corner	S.W. Corner TG 94	2" x 2" x 4' wood post

As erected on the ground, each corner monument is marked as described above by scribed metal tags.

The work of location consisted of making a claim map as provided in NRS 517.040.

The undersigned hereby affirms that there is no Social Security number contained in this document.

Dated this 5th day of December, 2005

SIGNATURE OF LOCATOR:

By:

Signature

H. H. Tonking, Agent

BOOK 431 PAGE 139
OFFICIAL RECORDS
RECORDED AT THE REQUEST OF
Placer Dome Expl
2006 JAN 30 AM 9:41

EUREKA COUNTY, NEVADA
M.H. REBALEATI, RECORDER
FILE NO. 203324
FEES 20.50

RECORDER'S STAMP

203324

**CERTIFICATE OF LOCATION
LODE MINING CLAIM**

TO ALL WHOM IT MAY CONCERN:

The undersigned hereby certifies that he has caused to be located the
TG 95 Lode Mining Claim in the following quarter sections(s):

<u>1/4</u>	<u>Section</u>	<u>Township</u>	<u>Range</u>	<u>Meridian</u>
<u>NE</u>	<u>6</u>	<u>24 NORTH</u>	<u>50 EAST</u>	<u>MDB&M</u>

in Eureka County, Nevada, on the 19th day of November, 2005.

RECORDER'S STAMP

Name and mailing address of locator is: Placer Dome Exploration Inc.
240 S. Rock Blvd, Suite 117
Reno, Nevada 89502

The Claim is approximately 1500 feet long and 600 feet wide, such that 10 feet are claimed in an East direction and 1490 feet in a West direction from the point of discovery (monument of location), at which the Notice of Location was posted, together with 300 feet on each side of the monument of location and center line of the Claim. The general course of the lode or vein is from the East to the West direction.

The number, location and markings on each corner monument are as follows:

	<u>Location</u>	<u>Markings</u>	<u>Description</u>
No. 1:	Northwest Corner	N.W. Corner TG 95	2" x 2" x 4' wood post
No. 2:	Northeast Corner	N.E. Corner TG 95	2" x 2" x 4' wood post
No. 3:	Southeast Corner	S.E. Corner TG 95	2" x 2" x 4' wood post
No. 4:	Southwest Corner	S.W. Corner TG 95	2" x 2" x 4' wood post


As erected on the ground, each corner monument is marked as described above by scribed metal tags.

The work of location consisted of making a claim map as provided in NRS 517.040.

The undersigned hereby affirms that there is no Social Security number contained in this document.

Dated this 5th day of December, 2005

SIGNATURE OF LOCATOR:

By: 
Signature
H. H. Tonking, Agent

BOOK 431 PAGE 40
OFFICIAL RECORDS
RECORDED AT THE REQUEST OF
Placer Dome Expl
2005 JAN 30 AM 9:41

EUREKA COUNTY, NEVADA
M.N. REBALEATI, RECORDER
FILE NO. FEES 20.50

203325

203325

BOOK 431 PAGE 40

BOOK 431 PAGE 141
OFFICIAL RECORDS
RECORDED AT THE REQUEST OF
Placer Dome Expl
2006 JAN 30 AM 9:42

**CERTIFICATE OF LOCATION
LODE MINING CLAIM**

TO ALL WHOM IT MAY CONCERN:

The undersigned hereby certifies that he has caused to be located the
TG 96 Lode Mining Claim in the following quarter sections(s):

<u>1/4</u>	<u>Section</u>	<u>Township</u>	<u>Range</u>	<u>Meridian</u>
NE	6	24 NORTH	50 EAST	MDB&M
NW	5	24 NORTH	50 EAST	MDB&M

203326

EUREKA COUNTY, NEVADA
M.N. REBALEATI, RECORDER
FILE NO. FEES 20.50

in Eureka County, Nevada, on the 19th day of November, 2005.

RECORDER'S STAMP

Name and mailing address of locator is: Placer Dome Exploration Inc.
240 S. Rock Blvd, Suite 117
Reno, Nevada 89502

The Claim is approximately 1500 feet long and 600 feet wide, such that 1490 feet are claimed in an East direction and 10 feet in a West direction from the point of discovery (monument of location), at which the Notice of Location was posted, together with 300 feet on each side of the monument of location and center line of the Claim. The general course of the lode or vein is from the East to the West direction.

The number, location and markings on each corner monument are as follows:

	<u>Location</u>	<u>Markings</u>	<u>Description</u>
No. 1:	Northwest Corner	N.W. Corner TG 96	2" x 2" x 4' wood post
No. 2:	Northeast Corner	N.E. Corner TG 96	2" x 2" x 4' wood post
No. 3:	Southeast Corner	S.E. Corner TG 96	2" x 2" x 4' wood post
No. 4:	Southwest Corner	S.W. Corner TG 96	2" x 2" x 4' wood post

As erected on the ground, each corner monument is marked as described above by scribed metal tags.

The work of location consisted of making a claim map as provided in NRS 517.040.

The undersigned hereby affirms that there is no Social Security number contained in this document.

Dated this 5th day of December, 2005

SIGNATURE OF LOCATOR:

By: [Signature]
Signature

H. H. Tonking, Agent

203326

**CERTIFICATE OF LOCATION
LODE MINING CLAIM**

TO ALL WHOM IT MAY CONCERN:

The undersigned hereby certifies that he has caused to be located the
TG 97 Lode Mining Claim in the following quarter sections(s):

<u>1/4</u>	<u>Section</u>	<u>Township</u>	<u>Range</u>	<u>Meridian</u>
<u>NE</u>	<u>6</u>	<u>24 NORTH</u>	<u>50 EAST</u>	<u>MDB&M</u>

in Eureka County, Nevada, on the 19th day of November, 2005.

RECORDER'S STAMP

Name and mailing address of locator is: Placer Dome Exploration Inc.
240 S. Rock Blvd, Suite 117
Reno, Nevada 89502

The Claim is approximately 1500 feet long and 600 feet wide, such that 10 feet are claimed in an East direction and 1490 feet in a West direction from the point of discovery (monument of location), at which the Notice of Location was posted, together with 300 feet on each side of the monument of location and center line of the Claim. The general course of the lode or vein is from the East to the West direction.

The number, location and markings on each corner monument are as follows:

	<u>Location</u>	<u>Markings</u>	<u>Description</u>
No. 1:	Northwest Corner	N.W. Corner TG 97	2" x 2" x 4' wood post
No. 2:	Northeast Corner	N.E. Corner TG 97	2" x 2" x 4' wood post
No. 3:	Southeast Corner	S.E. Corner TG 97	2" x 2" x 4' wood post
No. 4:	Southwest Corner	S.W. Corner TG 97	2" x 2" x 4' wood post

As erected on the ground, each corner monument is marked as described above by scribed metal tags.

The work of location consisted of making a claim map as provided in NRS 517.040.

The undersigned hereby affirms that there is no Social Security number contained in this document.

Dated this 5th day of December, 2005

SIGNATURE OF LOCATOR:

By: [Signature]
Signature

H. H. Tonking, Agent

BOOK 431 PAGE 142
OFFICIAL RECORDS
RECORDED AT THE REQUEST OF
Placer Dome Expl
2006 JAN 30 AM 9:42

EUREKA COUNTY, NEVADA
M.N. REBALEATI, RECORDER
FILE NO. **203327**
FEES 20.50

203327

**CERTIFICATE OF LOCATION
LODE MINING CLAIM**

TO ALL WHOM IT MAY CONCERN:

The undersigned hereby certifies that he has caused to be located the
TG 98 Lode Mining Claim in the following quarter sections(s):

<u>1/4</u>	<u>Section</u>	<u>Township</u>	<u>Range</u>	<u>Meridian</u>
NE	6	24 NORTH	50 EAST	MDB&M
NW	5	24 NORTH	50 EAST	MDB&M

in Eureka County, Nevada, on the 19th day of November, 2005.

RECORDER'S STAMP

Name and mailing address of locator is: Placer Dome Exploration Inc.
240 S. Rock Blvd, Suite 117
Reno, Nevada 89502

The Claim is approximately 1500 feet long and 600 feet wide, such that 1490 feet are claimed in an East direction and 10 feet in a West direction from the point of discovery (monument of location), at which the Notice of Location was posted, together with 300 feet on each side of the monument of location and center line of the Claim. The general course of the lode or vein is from the East to the West direction.

The number, location and markings on each corner monument are as follows:

	<u>Location</u>	<u>Markings</u>	<u>Description</u>
No. 1:	Northwest Corner	N.W. Corner TG 98	2" x 2" x 4' wood post
No. 2:	Northeast Corner	N.E. Corner TG 98	2" x 2" x 4' wood post
No. 3:	Southeast Corner	S.E. Corner TG 98	2" x 2" x 4' wood post
No. 4:	Southwest Corner	S.W. Corner TG 98	2" x 2" x 4' wood post

As erected on the ground, each corner monument is marked as described above by scribed metal tags.

The work of location consisted of making a claim map as provided in NRS 517.040.

The undersigned hereby affirms that there is no Social Security number contained in this document.

Dated this 5th day of December, 2005

SIGNATURE OF LOCATOR:

By: [Signature]
Signature

H. H. Tonking, Agent

BOOK 431 PAGE 143
OFFICIAL RECORDS
RECORDED AT THE REQUEST OF
Placer Dome Expl
2006 JAN 30 AM 9:42

EUREKA COUNTY, NEVADA
M.N. REBALEATI, RECORDER
FILE NO. 203328 FEES 20.50

203328

203328

BOOK 431 PAGE 143

**CERTIFICATE OF LOCATION
LODE MINING CLAIM**

TO ALL WHOM IT MAY CONCERN:

The undersigned hereby certifies that he has caused to be located the
TG 99 Lode Mining Claim in the following quarter sections(s):

<u>1/4</u>	<u>Section</u>	<u>Township</u>	<u>Range</u>	<u>Meridian</u>
<u>NE</u>	<u>6</u>	<u>24 NORTH</u>	<u>50 EAST</u>	<u>MDB&M</u>

in Eureka County, Nevada, on the 19th day of November, 2005.

RECORDER'S STAMP

Name and mailing address of locator is: Placer Dome Exploration Inc.
240 S. Rock Blvd, Suite 117
Reno, Nevada 89502

The Claim is approximately 1500 feet long and 600 feet wide, such that 10 feet are claimed in an East direction and 1490 feet in a West direction from the point of discovery (monument of location), at which the Notice of Location was posted, together with 300 feet on each side of the monument of location and center line of the Claim. The general course of the lode or vein is from the East to the West direction.

The number, location and markings on each corner monument are as follows:

	<u>Location</u>	<u>Markings</u>	<u>Description</u>
No. 1:	Northwest Corner	N.W. Corner TG 99	2" x 2" x 4' wood post
No. 2:	Northeast Corner	N.E. Corner TG 99	2" x 2" x 4' wood post
No. 3:	Southeast Corner	S.E. Corner TG 99	2" x 2" x 4' wood post
No. 4:	Southwest Corner	S.W. Corner TG 99	2" x 2" x 4' wood post


As erected on the ground, each corner monument is marked as described above by scribed metal tags.

The work of location consisted of making a claim map as provided in NRS 517.040.

The undersigned hereby affirms that there is no Social Security number contained in this document.

Dated this 5th day of December, 2005

SIGNATURE OF LOCATOR:

By: 
Signature
H. H. Tonking, Agent

BOOK 431 PAGE 144
OFFICIAL RECORDS
RECORDED AT THE REQUEST OF
Placer Dome Expl
2006 JAN 30 AM 9:42

EUREKA COUNTY, NEVADA
M.N. REBALEATI, RECORDER
FILE NO. FEES 20.50

203329

203329

BOOK 431 PAGE 144

BOOK 431 PAGE 145
OFFICIAL RECORDS
RECORDED AT THE REQUEST OF
Placer Dome Expl
2006 JAN 30 AM 9:42

**CERTIFICATE OF LOCATION
LODE MINING CLAIM**

TO ALL WHOM IT MAY CONCERN:

The undersigned hereby certifies that he has caused to be located the
TG 100 Lode Mining Claim in the following quarter sections(s):

EUREKA COUNTY, NEVADA
M.H. REBALEATI, RECORDER
FILE NO. FEES 20.50

203330

<u>1/4</u>	<u>Section</u>	<u>Township</u>	<u>Range</u>	<u>Meridian</u>
NE	6	24 NORTH	50 EAST	MDB&M
NW	5	24 NORTH	50 EAST	MDB&M

in Eureka County, Nevada, on the 19th day of November, 2005.

RECORDER'S STAMP

Name and mailing address of locator is: Placer Dome Exploration Inc.
240 S. Rock Blvd, Suite 117
Reno, Nevada 89502

The Claim is approximately 1500 feet long and 600 feet wide, such that 1490 feet are claimed in an East direction and 10 feet in a West direction from the point of discovery (monument of location), at which the Notice of Location was posted, together with 300 feet on each side of the monument of location and center line of the Claim. The general course of the lode or vein is from the East to the West direction.

The number, location and markings on each corner monument are as follows:

	<u>Location</u>	<u>Markings</u>	<u>Description</u>
No. 1:	Northwest Corner	N.W. Corner TG 100	2" x 2" x 4' wood post
No. 2:	Northeast Corner	N.E. Corner TG 100	2" x 2" x 4' wood post
No. 3:	Southeast Corner	S.E. Corner TG 100	2" x 2" x 4' wood post
No. 4:	Southwest Corner	S.W. Corner TG 100	2" x 2" x 4' wood post

As erected on the ground, each corner monument is marked as described above by scribed metal tags.

The work of location consisted of making a claim map as provided in NRS 517.040.

The undersigned hereby affirms that there is no Social Security number contained in this document.

Dated this 5th day of December, 2005

SIGNATURE OF LOCATOR:

By: [Signature]
Signature
H. H. Tonking, Agent

203330

**CERTIFICATE OF LOCATION
LODE MINING CLAIM**

TO ALL WHOM IT MAY CONCERN:

The undersigned hereby certifies that he has caused to be located the
TG 101 Lode Mining Claim in the following quarter sections(s):

<u>1/4</u>	<u>Section</u>	<u>Township</u>	<u>Range</u>	<u>Meridian</u>
<u>NE</u>	<u>6</u>	<u>24 NORTH</u>	<u>50 EAST</u>	<u>MDB&M</u>

in Eureka County, Nevada, on the 19th day of November, 2005.

RECORDER'S STAMP

Name and mailing address of locator is: Placer Dome Exploration Inc.
240 S. Rock Blvd, Suite 117
Reno, Nevada 89502

The Claim is approximately 1500 feet long and 600 feet wide, such that 10 feet are claimed in an East direction and 1490 feet in a West direction from the point of discovery (monument of location), at which the Notice of Location was posted, together with 300 feet on each side of the monument of location and center line of the Claim. The general course of the lode or vein is from the East to the West direction.

The number, location and markings on each corner monument are as follows:

	<u>Location</u>	<u>Markings</u>	<u>Description</u>
No. 1:	Northwest Corner	N.W. Corner TG 101	2" x 2" x 4' wood post
No. 2:	Northeast Corner	N.E. Corner TG 101	2" x 2" x 4' wood post
No. 3:	Southeast Corner	S.E. Corner TG 101	2" x 2" x 4' wood post
No. 4:	Southwest Corner	S.W. Corner TG 101	2" x 2" x 4' wood post


As erected on the ground, each corner monument is marked as described above by scribed metal tags.

The work of location consisted of making a claim map as provided in NRS 517.040.

The undersigned hereby affirms that there is no Social Security number contained in this document.

Dated this 5th day of December, 2005

SIGNATURE OF LOCATOR:

By: 
Signature
H. H. Tonking, Agent

BOOK 431 PAGE 146
OFFICIAL RECORDS
RECORDED AT THE REQUEST OF
Placer Dome Expl
2006 JAN 30 AM 9:43
EUREKA COUNTY, NEVADA
M.H. REBALEATI, RECORDER
FILE NO. FEES 20.50

203331

203331

**CERTIFICATE OF LOCATION
LODE MINING CLAIM**

TO ALL WHOM IT MAY CONCERN:

The undersigned hereby certifies that he has caused to be located the
TG 102 Lode Mining Claim in the following quarter sections(s):

<u>1/4</u>	<u>Section</u>	<u>Township</u>	<u>Range</u>	<u>Meridian</u>
<u>NE</u>	<u>6</u>	<u>24 NORTH</u>	<u>50 EAST</u>	<u>MDB&M</u>
<u>NW</u>	<u>5</u>	<u>24 NORTH</u>	<u>50 EAST</u>	<u>MDB&M</u>

in Eureka County, Nevada, on the 19th day of November, 2005.

Name and mailing address of locator is: Placer Dome Exploration Inc.
240 S. Rock Blvd, Suite 117
Reno, Nevada 89502

The Claim is approximately 1500 feet long and 600 feet wide, such that 1490 feet are claimed in an East direction and 10 feet in a West direction from the point of discovery (monument of location), at which the Notice of Location was posted, together with 300 feet on each side of the monument of location and center line of the Claim. The general course of the lode or vein is from the East to the West direction.

The number, location and markings on each corner monument are as follows:

	<u>Location</u>	<u>Markings</u>	<u>Description</u>
No. 1:	Northwest Corner	N.W. Corner TG 102	2" x 2" x 4' wood post
No. 2:	Northeast Corner	N.E. Corner TG 102	2" x 2" x 4' wood post
No. 3:	Southeast Corner	S.E. Corner TG 102	2" x 2" x 4' wood post
No. 4:	Southwest Corner	S.W. Corner TG 102	2" x 2" x 4' wood post


As erected on the ground, each corner monument is marked as described above by scribed metal tags.

The work of location consisted of making a claim map as provided in NRS 517.040.

The undersigned hereby affirms that there is no Social Security number contained in this document.

Dated this 5th day of December, 2005

SIGNATURE OF LOCATOR:

By: 
Signature
H. H. Tonking, Agent

BOOK 431 PAGE 147
OFFICIAL RECORDS
RECORDED AT THE REQUEST OF
Placer Dome Expl
2006 JAN 30 AM 9:43
EUREKA COUNTY, NEVADA
M.N. REBALEATI, RECORDER
FILE NO. 203332
FEES 20.50

203332

RECORDER'S STAMP

203332

BOOK 431 PAGE 147

**CERTIFICATE OF LOCATION
LODE MINING CLAIM**

TO ALL WHOM IT MAY CONCERN:

The undersigned hereby certifies that he has caused to be located the
TG 103 Lode Mining Claim in the following quarter sections(s):

<u>1/4</u>	<u>Section</u>	<u>Township</u>	<u>Range</u>	<u>Meridian</u>
NE	6	24 NORTH	50 EAST	MDB&M
SE	6	24 NORTH	50 EAST	MDB&M

in Eureka County, Nevada, on the 19th day of November, 2005.

RECORDER'S STAMP

Name and mailing address of locator is: Placer Dome Exploration Inc.
240 S. Rock Blvd, Suite 117
Reno, Nevada 89502

The Claim is approximately 1500 feet long and 600 feet wide, such that 10 feet are claimed in an East direction and 1490 feet in a West direction from the point of discovery (monument of location), at which the Notice of Location was posted, together with 300 feet on each side of the monument of location and center line of the Claim. The general course of the lode or vein is from the East to the West direction.

The number, location and markings on each corner monument are as follows:

	<u>Location</u>	<u>Markings</u>	<u>Description</u>
No. 1:	Northwest Corner	N.W. Corner TG 103	2" x 2" x 4' wood post
No. 2:	Northeast Corner	N.E. Corner TG 103	2" x 2" x 4' wood post
No. 3:	Southeast Corner	S.E. Corner TG 103	2" x 2" x 4' wood post
No. 4:	Southwest Corner	S.W. Corner TG 103	2" x 2" x 4' wood post

As erected on the ground, each corner monument is marked as described above by scribed metal tags.

The work of location consisted of making a claim map as provided in NRS 517.040.

The undersigned hereby affirms that there is no Social Security number contained in this document.

Dated this 5th day of December, 2005

SIGNATURE OF LOCATOR:

By:

Signature

H. H. Tonking, Agent

BOOK 431 PAGE 148
OFFICIAL RECORDS
RECORDED AT THE REQUEST OF
Placer Dome Expl
2006 JAN 30 AM 9:43
EUREKA COUNTY, NEVADA
M.N. REBALEATI, RECORDER
FILE NO. FEES 20.50

203333

203333

BOOK 431 PAGE 148

BOOK 431 PAGE 149
OFFICIAL RECORDS
RECORDED AT THE REQUEST OF
Placer Dome Expl
2006 JAN 30 AM 9:43

**CERTIFICATE OF LOCATION
LODE MINING CLAIM**

TO ALL WHOM IT MAY CONCERN:

The undersigned hereby certifies that he has caused to be located the
TG 104 Lode Mining Claim in the following quarter sections(s):

EUREKA COUNTY, NEVADA
M.N. REBALEATI, RECORDER
FILE NO. **203334** FEES 20.50

<u>1/4</u>	<u>Section</u>	<u>Township</u>	<u>Range</u>	<u>Meridian</u>
NE	6	24 NORTH	50 EAST	MDB&M
NW	5	24 NORTH	50 EAST	MDB&M
SW	5	24 NORTH	50 EAST	MDB&M
SE	6	24 NORTH	50 EAST	MDB&M

in Eureka County, Nevada, on the 19th day of November, 2005.

RECORDER'S STAMP

Name and mailing address of locator is: Placer Dome Exploration Inc.
240 S. Rock Blvd, Suite 117
Reno, Nevada 89502

The Claim is approximately 1500 feet long and 600 feet wide, such that 1490 feet are claimed in an East direction and 10 feet in a West direction from the point of discovery (monument of location), at which the Notice of Location was posted, together with 300 feet on each side of the monument of location and center line of the Claim. The general course of the lode or vein is from the East to the West direction.

The number, location and markings on each corner monument are as follows:

	<u>Location</u>	<u>Markings</u>	<u>Description</u>
No. 1:	Northwest Corner	N.W. Corner TG 104	2" x 2" x 4' wood post
No. 2:	Northeast Corner	N.E. Corner TG 104	2" x 2" x 4' wood post
No. 3:	Southeast Corner	S.E. Corner TG 104	2" x 2" x 4' wood post
No. 4:	Southwest Corner	S.W. Corner TG 104	2" x 2" x 4' wood post

As erected on the ground, each corner monument is marked as described above by scribed metal tags.

The work of location consisted of making a claim map as provided in NRS 517.040.

The undersigned hereby affirms that there is no Social Security number contained in this document.

Dated this 5th day of December, 2005

SIGNATURE OF LOCATOR:

By: [Signature]
Signature
H. H. Tonking, Agent

203334

BOOK 431 PAGE 149

BOOK 431 PAGE 150
OFFICIAL RECORDS
RECORDED AT THE REQUEST OF
Placer Dome Expl
2006 JAN 30 AM 9:43

**CERTIFICATE OF LOCATION
LODE MINING CLAIM**

TO ALL WHOM IT MAY CONCERN:

The undersigned hereby certifies that he has caused to be located the
TG 105 Lode Mining Claim in the following quarter sections(s):

<u>1/4</u>	<u>Section</u>	<u>Township</u>	<u>Range</u>	<u>Meridian</u>
NE	12	24 NORTH	49 EAST	MDB&M
NW	7	24 NORTH	50 EAST	MDB&M

EUREKA COUNTY, NEVADA
M.N. REBALEATI, RECORDER
FILE NO. **203335** FEES *20.50*

in Eureka County, Nevada, on the 20th day of November, 2005.

RECORDER'S STAMP

Name and mailing address of locator is: Placer Dome Exploration Inc.
240 S. Rock Blvd, Suite 117
Reno, Nevada 89502

The Claim is approximately 1500 feet long and 600 feet wide, such that 1490 feet are claimed in an East direction and 10 feet in a West direction from the point of discovery (monument of location), at which the Notice of Location was posted, together with 300 feet on each side of the monument of location and center line of the Claim. The general course of the lode or vein is from the East to the West direction.

The number, location and markings on each corner monument are as follows:

	<u>Location</u>	<u>Markings</u>	<u>Description</u>
No. 1:	Northwest Corner	N.W. Corner TG 105	2" x 2" x 4' wood post
No. 2:	Northeast Corner	N.E. Corner TG 105	2" x 2" x 4' wood post
No. 3:	Southeast Corner	S.E. Corner TG 105	2" x 2" x 4' wood post
No. 4:	Southwest Corner	S.W. Corner TG 105	2" x 2" x 4' wood post


As erected on the ground, each corner monument is marked as described above by scribed metal tags.

The work of location consisted of making a claim map as provided in NRS 517.040.

The undersigned hereby affirms that there is no Social Security number contained in this document.

Dated this 5th day of December, 2005

SIGNATURE OF LOCATOR:

By: 
Signature
H. H. Tonking, Agent

203335

BOOK 431 PAGE 150

BOOK 431 PAGE 151
OFFICIAL RECORDS
RECORDED AT THE REQUEST OF
Placer Dome Expl
2006 JAN 30 AM 9:43

EUREKA COUNTY, NEVADA
M.N. REBALEATI, RECORDER
FILE NO.

FEES \$20.50

203336

**CERTIFICATE OF LOCATION
LODE MINING CLAIM**

TO ALL WHOM IT MAY CONCERN:

The undersigned hereby certifies that he has caused to be located the
TG 106 Lode Mining Claim in the following quarter sections(s):

<u>1/4</u>	<u>Section</u>	<u>Township</u>	<u>Range</u>	<u>Meridian</u>
NE	12	24 NORTH	49 EAST	MDB&M
NW	7	24 NORTH	50 EAST	MDB&M

in Eureka County, Nevada, on the 20th day of November, 2005.

RECORDER'S STAMP

Name and mailing address of locator is: Placer Dome Exploration Inc.
240 S. Rock Blvd, Suite 117
Reno, Nevada 89502

The Claim is approximately 1500 feet long and 600 feet wide, such that 1490 feet are claimed in an East direction and 10 feet in a West direction from the point of discovery (monument of location), at which the Notice of Location was posted, together with 300 feet on each side of the monument of location and center line of the Claim. The general course of the lode or vein is from the East to the West direction.

The number, location and markings on each corner monument are as follows:

	<u>Location</u>	<u>Markings</u>	<u>Description</u>
No. 1:	Northwest Corner	N.W. Corner TG 106	2" x 2" x 4' wood post
No. 2:	Northeast Corner	N.E. Corner TG 106	2" x 2" x 4' wood post
No. 3:	Southeast Corner	S.E. Corner TG 106	2" x 2" x 4' wood post
No. 4:	Southwest Corner	S.W. Corner TG 106	2" x 2" x 4' wood post


As erected on the ground, each corner monument is marked as described above by scribed metal tags.

The work of location consisted of making a claim map as provided in NRS 517.040.

The undersigned hereby affirms that there is no Social Security number contained in this document.

Dated this 5th day of December, 2005

SIGNATURE OF LOCATOR:

By: 
Signature
H. H. Tonking, Agent

203336

BOOK 431 PAGE 151

**CERTIFICATE OF LOCATION
LODE MINING CLAIM**

TO ALL WHOM IT MAY CONCERN:

The undersigned hereby certifies that he has caused to be located the
TG 107 Lode Mining Claim in the following quarter sections(s):

<u>1/4</u>	<u>Section</u>	<u>Township</u>	<u>Range</u>	<u>Meridian</u>
<u>SW</u>	<u>11</u>	<u>24 NORTH</u>	<u>49 EAST</u>	<u>MDB&M</u>

in Eureka County, Nevada, on the 19th day of November, 2005.

RECORDER'S STAMP

Name and mailing address of locator is: Placer Dome Exploration Inc.
240 S. Rock Blvd, Suite 117
Reno, Nevada 89502

The Claim is approximately 1500 feet long and 200 feet wide, such that 10 feet are claimed in an East direction and 1490 feet in a West direction from the point of discovery (monument of location), at which the Notice of Location was posted, together with 100 feet on each side of the monument of location and center line of the Claim. The general course of the lode or vein is from the East to the West direction.

The number, location and markings on each corner monument are as follows:

	<u>Location</u>	<u>Markings</u>	<u>Description</u>
No. 1:	Northwest Corner	N.W. Corner TG 107	2" x 2" x 4' wood post
No. 2:	Northeast Corner	N.E. Corner TG 107	2" x 2" x 4' wood post
No. 3:	Southeast Corner	S.E. Corner TG 107	2" x 2" x 4' wood post
No. 4:	Southwest Corner	S.W. Corner TG 107	2" x 2" x 4' wood post

As erected on the ground, each corner monument is marked as described above by scribed metal tags.

The work of location consisted of making a claim map as provided in NRS 517.040.

The undersigned hereby affirms that there is no Social Security number contained in this document.

Dated this 5th day of December, 2005

SIGNATURE OF LOCATOR:

By: [Signature]
Signature
H. H. Tonking, Agent

BOOK 431 PAGE 152
OFFICIAL RECORDS
RECORDED AT THE REQUEST OF
Placer Dome Expl
2006 JAN 30 AM 9:43
EUREKA COUNTY, NEVADA
M.N. REBALEATI, RECORDER
FILE NO. 203337
FEES 20.50

203337

203337

BOOK 431 PAGE 152

**CERTIFICATE OF LOCATION
LODE MINING CLAIM**

TO ALL WHOM IT MAY CONCERN:

The undersigned hereby certifies that he has caused to be located the
TG 108 Lode Mining Claim in the following quarter sections(s):

<u>1/4</u>	<u>Section</u>	<u>Township</u>	<u>Range</u>	<u>Meridian</u>
<u>SE</u>	<u>11</u>	<u>24 NORTH</u>	<u>49 EAST</u>	<u>MDB&M</u>

in Eureka County, Nevada, on the 19th day of November, 2005.

RECORDER'S STAMP

Name and mailing address of locator is: Placer Dome Exploration Inc.
240 S. Rock Blvd, Suite 117
Reno, Nevada 89502

The Claim is approximately 1500 feet long and 200 feet wide, such that 1490 feet are claimed in an East direction and 10 feet in a West direction from the point of discovery (monument of location), at which the Notice of Location was posted, together with 100 feet on each side of the monument of location and center line of the Claim. The general course of the lode or vein is from the East to the West direction.

The number, location and markings on each corner monument are as follows:

	<u>Location</u>	<u>Markings</u>	<u>Description</u>
No. 1:	Northwest Corner	N.W. Corner TG 108	2" x 2" x 4' wood post
No. 2:	Northeast Corner	N.E. Corner TG 108	2" x 2" x 4' wood post
No. 3:	Southeast Corner	S.E. Corner TG 108	2" x 2" x 4' wood post
No. 4:	Southwest Corner	S.W. Corner TG 108	2" x 2" x 4' wood post

As erected on the ground, each corner monument is marked as described above by scribed metal tags.

The work of location consisted of making a claim map as provided in NRS 517.040.

The undersigned hereby affirms that there is no Social Security number contained in this document.

Dated this 5th day of December, 2005

SIGNATURE OF LOCATOR:

By: 

Signature

H. H. Tonking, Agent

BOOK 431 PAGE 153
OFFICIAL RECORDS
RECORDED AT THE REQUEST OF
Placer Dome Expl
2006 JAN 30 AM 9:43

EUREKA COUNTY, NEVADA
M.N. REBALEATI, RECORDER
FILE NO. 203338 FEES 20.50

203338

203338

BOOK 431 PAGE 154
OFFICIAL RECORDS
RECORDED AT THE REQUEST OF
Placer Dome Expl
2005 JAN 30 AM 9:43

**CERTIFICATE OF LOCATION
LODE MINING CLAIM**

TO ALL WHOM IT MAY CONCERN:

The undersigned hereby certifies that he has caused to be located the
TG 109 Lode Mining Claim in the following quarter sections(s):

EUREKA COUNTY, NEVADA
M.H. REBALEATI, RECORDER
FILE NO. FEES *20.50*

203339

<u>1/4</u>	<u>Section</u>	<u>Township</u>	<u>Range</u>	<u>Meridian</u>
SW	2	24 NORTH	49 EAST	MDB&M

in Eureka County, Nevada, on the 20th day of November, 2005.

RECORDER'S STAMP

Name and mailing address of locator is: Placer Dome Exploration Inc.
240 S. Rock Blvd, Suite 117
Reno, Nevada 89502

The Claim is approximately 1500 feet long and 600 feet wide, such that 10 feet are claimed in an East direction and 1490 feet in a West direction from the point of discovery (monument of location), at which the Notice of Location was posted, together with 300 feet on each side of the monument of location and center line of the Claim. The general course of the lode or vein is from the East to the West direction.

The number, location and markings on each corner monument are as follows:

	<u>Location</u>	<u>Markings</u>	<u>Description</u>
No. 1:	Northwest Corner	N.W. Corner TG 109	2" x 2" x 4' wood post
No. 2:	Northeast Corner	N.E. Corner TG 109	2" x 2" x 4' wood post
No. 3:	Southeast Corner	S.E. Corner TG 109	2" x 2" x 4' wood post
No. 4:	Southwest Corner	S.W. Corner TG 109	2" x 2" x 4' wood post

As erected on the ground, each corner monument is marked as described above by scribed metal tags.

The work of location consisted of making a claim map as provided in NRS 517.040.

The undersigned hereby affirms that there is no Social Security number contained in this document.

Dated this 5th day of December, 2005

SIGNATURE OF LOCATOR:

By:

H. H. Tonking
Signature

H. H. Tonking, Agent

203339

BOOK 431 PAGE 155
OFFICIAL RECORDS
RECORDED AT THE REQUEST OF
Placer Dome Expl
2006 JAN 30 AM 9:43

**CERTIFICATE OF LOCATION
LODE MINING CLAIM**

TO ALL WHOM IT MAY CONCERN:

The undersigned hereby certifies that he has caused to be located the
TG 110 Lode Mining Claim in the following quarter sections(s):

EUREKA COUNTY, NEVADA
M.N. REBALEATI, RECORDER
FILE NO. FEES 20.50

203340

<u>1/4</u>	<u>Section</u>	<u>Township</u>	<u>Range</u>	<u>Meridian</u>
SW	2	24 NORTH	49 EAST	MDB&M

in Eureka County, Nevada, on the 20th day of November, 2005.

RECORDER'S STAMP

Name and mailing address of locator is: Placer Dome Exploration Inc.
240 S. Rock Blvd, Suite 117
Reno, Nevada 89502

The Claim is approximately 1500 feet long and 600 feet wide, such that 10 feet are claimed in an East direction and 1490 feet in a West direction from the point of discovery (monument of location), at which the Notice of Location was posted, together with 300 feet on each side of the monument of location and center line of the Claim. The general course of the lode or vein is from the East to the West direction.

The number, location and markings on each corner monument are as follows:

	<u>Location</u>	<u>Markings</u>	<u>Description</u>
No. 1:	Northwest Corner	N.W. Corner TG 110	2" x 2" x 4' wood post
No. 2:	Northeast Corner	N.E. Corner TG 110	2" x 2" x 4' wood post
No. 3:	Southeast Corner	S.E. Corner TG 110	2" x 2" x 4' wood post
No. 4:	Southwest Corner	S.W. Corner TG 110	2" x 2" x 4' wood post

As erected on the ground, each corner monument is marked as described above by scribed metal tags.

The work of location consisted of making a claim map as provided in NRS 517.040.

The undersigned hereby affirms that there is no Social Security number contained in this document.

Dated this 5th day of December, 2005

SIGNATURE OF LOCATOR:

By:

[Signature]
Signature

H. H. Tonking, Agent

203340

BOOK 431 PAGE 156
OFFICIAL RECORDS
RECORDED AT THE REQUEST OF
Placer Dome Expl
2006 JAN 30 AM 9:43

EUREKA COUNTY, NEVADA
M.N. REBALEATI, RECORDER
FILE NO. 203341
FEES 20.50

**CERTIFICATE OF LOCATION
LODE MINING CLAIM**

TO ALL WHOM IT MAY CONCERN:

The undersigned hereby certifies that he has caused to be located the
TG 111 Lode Mining Claim in the following quarter sections(s):

<u>1/4</u>	<u>Section</u>	<u>Township</u>	<u>Range</u>	<u>Meridian</u>
NE	10	24 NORTH	49 EAST	MDB&M
SE	10	24 NORTH	49 EAST	MDB&M
NW	11	24 NORTH	49 EAST	MDB&M
SW	11	24 NORTH	49 EAST	MDB&M

in Eureka County, Nevada, on the 20th day of November, 2005.

RECORDER'S STAMP

Name and mailing address of locator is: Placer Dome Exploration Inc.
240 S. Rock Blvd, Suite 117
Reno, Nevada 89502

The Claim is approximately 1500 feet long and 600 feet wide, such that 10 feet are claimed in an East direction and 1490 feet in a West direction from the point of discovery (monument of location), at which the Notice of Location was posted, together with 300 feet on each side of the monument of location and center line of the Claim. The general course of the lode or vein is from the East to the West direction.

The number, location and markings on each corner monument are as follows:

	<u>Location</u>	<u>Markings</u>	<u>Description</u>
No. 1:	Northwest Corner	N.W. Corner TG 111	2" x 2" x 4' wood post
No. 2:	Northeast Corner	N.E. Corner TG 111	2" x 2" x 4' wood post
No. 3:	Southeast Corner	S.E. Corner TG 111	2" x 2" x 4' wood post
No. 4:	Southwest Corner	S.W. Corner TG 111	2" x 2" x 4' wood post

As erected on the ground, each corner monument is marked as described above by scribed metal tags.

The work of location consisted of making a claim map as provided in NRS 517.040.

The undersigned hereby affirms that there is no Social Security number contained in this document.

Dated this 5th day of December, 2005

SIGNATURE OF LOCATOR:

By: *H. H. Tonking*
Signature

H. H. Tonking, Agent

203341

BOOK 431 PAGE 156

BOOK 431 PAGE 157
OFFICIAL RECORDS
RECORDED AT THE REQUEST OF
Placer Dome Expl
2006 JAN 30 AM 9:43

**CERTIFICATE OF LOCATION
LODE MINING CLAIM**

TO ALL WHOM IT MAY CONCERN:

The undersigned hereby certifies that he has caused to be located the
TG 112 Lode Mining Claim in the following quarter sections(s):

203342

EUREKA COUNTY, NEVADA
M.N. REBALEATI, RECORDER
FILE NO. FEES \$20.50

<u>1/4</u>	<u>Section</u>	<u>Township</u>	<u>Range</u>	<u>Meridian</u>
SW	3	24 NORTH	49 EAST	MDB&M
NE	3	24 NORTH	49 EAST	MDB&M
SE	3	24 NORTH	49 EAST	MDB&M

in Eureka County, Nevada, on the 20th day of November, 2005.

RECORDER'S STAMP

Name and mailing address of locator is: Placer Dome Exploration Inc.
240 S. Rock Blvd, Suite 117
Reno, Nevada 89502

The Claim is approximately 1500 feet long and 600 feet wide, such that 800 feet are claimed in an S50°E direction and 700 feet in a N50°W direction from the point of discovery (monument of location), at which the Notice of Location was posted, together with 300 feet on each side of the monument of location and center line of the Claim. The general course of the lode or vein is from the S50°E to the N50°W direction.

The number, location and markings on each corner monument are as follows:

	<u>Location</u>	<u>Markings</u>	<u>Description</u>
No. 1:	Northwest Corner	N.W. Corner TG 112	2" x 2" x 4' wood post
No. 2:	Northeast Corner	N.E. Corner TG 112	2" x 2" x 4' wood post
No. 3:	Southeast Corner	S.E. Corner TG 112	2" x 2" x 4' wood post
No. 4:	Southwest Corner	S.W. Corner TG 112	2" x 2" x 4' wood post

As erected on the ground, each corner monument is marked as described above by scribed metal tags.

The work of location consisted of making a claim map as provided in NRS 517.040.

The undersigned hereby affirms that there is no Social Security number contained in this document.

Dated this 5th day of December, 2005

SIGNATURE OF LOCATOR:

By:

H. H. Tonking
Signature

H. H. Tonking, Agent

203342

BOOK 431 PAGE 157