

**CERTIFICATE OF LOCATION
LODE MINING CLAIM**

BOOK **431** PAGE **233**
OFFICIAL RECORDS
RECORDED AT THE REQUEST OF
JR Exploration
2006 FEB 13 AM 10:11

TO ALL WHOM IT MAY CONCERN:

The undersigned hereby certifies that he has caused to be located
The AP - 6 Lode Mining Claim in
the following quarter sections(s):

EUREKA COUNTY, NEVADA
M.N. REBALEATI, RECORDER
FILE NO. FEES **20.50**

<u>1/4</u>	<u>Section</u>	<u>Township</u>	<u>Range</u>	<u>Meridian</u>
<u>NE</u>	<u>14</u>	<u>27N</u>	<u>49E</u>	<u>MDBM</u>
<u>NW</u>	<u>13</u>	<u>u</u>	<u>u</u>	<u>u</u>

203374





in Eureka County, Nevada, on the 17th day of
November, 2005.

RECORDER'S STAMP

Name and mailing address of locator is: JR Exploration
9946 Aster Lane
Sandy, Utah 84094

The Claim is approximately 1500 feet long and 600 feet wide, such that 1495 feet
are claimed in an easterly direction and 5 feet in a westerly direction from the point of
discovery (monument of location), at which the Notice of Location was posted, together with 300
feet on each side of the monument of location and center line of the Claim. The general course of the
lode or vein is from the east to the west direction.

The number, location and markings on each corner monument are as follows:

	<u>Location</u>	<u>Markings Description</u>	<u>Description</u>
No.1:	NW corner		2"x2"x4" wooden post
No.2:	NE corner		2"x2"x4" wooden post
No.3:	SE corner		2"x2"x4" wooden post
No.4:	SW corner		2"x2"x4" wooden post

As erected on the ground, each corner monument is marked as described above by
metal tags on posts.

The work of location consisted of making a claim map as provided in NRS 517.040.

Dated this 12th day of February, 2006.

SIGNATURE OF LOCATOR:

By



E.L. Hunsaker III, Agent

203374