

AFTER RECORDING RETURN TO:
ALAN BRANHAM
2778 Spokane Creed Rd.
East Helena, MT 59635

BOOK **436** PAGE **127**
OFFICIAL RECORDS
RECORDED AT THE REQUEST OF
Alan Branham
2006 MAY 17 PM 4:27

EUREKA COUNTY, NEVADA
M.H. REBALEATI, RECORDER
FILE NO. FEES **20.50**

**CERTIFICATE OF LOCATION
LODE MINING CLAIM
EUREKA COUNTY, NEVADA**

204755

The undersigned affirms that this document does not contain a social security number.

KNOW ALL MEN BY THESE PRESENTS, That the undersigned hereby certifies that:

ALAN BRANHAM
2778 Spokane Creed Rd.
East Helena, MT 59635

has located the DAN 1 Lode Mining Claim on the 5 day of March, 2006 whose dimensions are approximately 1500 feet by 600 feet. By this Declaration and such location, the above named locator(s) claim all veins, lodes, ledges, deposits and surface ground within the boundaries of said claim.

Said claim is a lode it being situated in the above mentioned county and state, and it is distinctly marked on the ground so that its boundaries may be readily traced by four 2" x 2" wooden post four feet long. Each monument is marked with a scribed metal tag, which states the claim name and number, and the location of the monument with respect to the claim.

Beginning at the NE corner (Cor. No. 1), thence 1500 feet S47°28'E to the SE Corner (Cor. No. 2), thence 600 feet S52°32'W to the SW Corner (Cor. No. 3), thence 1500 feet N47°28'E to the NW Corner (Cor. No. 4), thence 600 feet N52°32'E to the Point of Beginning.


The Claim is approximately 1500 feet long and 600 feet wide, such that 10 feet are claimed in a N47°28'W direction and 1490 feet in a S47°28'E direction from the point of discovery (monument of location), at which the Notice of Location was posted, together with 300 feet on each side of the monument of location and center line of the Claim. The general course of the lode or vein is from the N47°28'W to the S47°28'E direction.

This claim is located in all or part of the following quarter section(s):

NE 1/4 of Section 34, T 16 N, R 52 E, M.D.M.
NW 1/4 of Section 35, T 16 N, R 52 E, M.D.M.
SE 1/4 of Section 34, T 16 N, R 52 E, M.D.M.
SW 1/4 of Section 35, T 16 N, R 52 E, M.D.M.

in EUREKA County, State of Nevada.

The work of location consisted of making a claim map as provided in N.R.S. 517.040.


Agent - Alan R. Day

204755

BOOK **436** PAGE **127**

AFTER RECORDING RETURN TO:
ALAN BRANHAM
2778 Spokane Creed Rd.
East Helena, MT 59635

BOOK 436 PAGE 128
OFFICIAL RECORDS
RECORDED AT THE REQUEST OF
Alan Branham
2006 MAY 17 PM 4:27
EUREKA COUNTY, NEVADA
M.H. REDELEATH, RECORDER
FILE NO. FEES 20.50

**CERTIFICATE OF LOCATION
LODE MINING CLAIM
EUREKA COUNTY, NEVADA**

204756

The undersigned affirms that this document does not contain a social security number.

KNOW ALL MEN BY THESE PRESENTS, That the undersigned hereby certifies that:

ALAN BRANHAM
2778 Spokane Creed Rd.
East Helena, MT 59635

has located the DAN 2 Lode Mining Claim on the 5 day of March, 2006 whose dimensions are approximately 1500 feet by 600 feet. By this Declaration and such location, the above named locator(s) claim all veins, lodes, ledges, deposits and surface ground within the boundaries of said claim.

Said claim is a lode it being situated in the above mentioned county and state, and it is distinctly marked on the ground so that its boundaries may be readily traced by four 2" x 2" wooden post four feet long. Each monument is marked with a scribed metal tag, which states the claim name and number, and the location of the monument with respect to the claim.

Beginning at the NE corner (Cor. No. 1), thence 1500 feet S47°28'E to the SE Corner (Cor. No. 2), thence 600 feet S52°32'W to the SW Corner (Cor. No. 3), thence 1500 feet N47°28'E to the NW Corner (Cor. No. 4), thence 600 feet N52°32'E to the Point of Beginning.

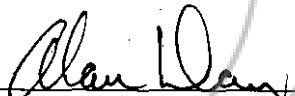
The Claim is approximately 1500 feet long and 600 feet wide, such that 10 feet are claimed in a N47°28'W direction and 1490 feet in a S47°28'E direction from the point of discovery (monument of location), at which the Notice of Location was posted, together with 300 feet on each side of the monument of location and center line of the Claim. The general course of the lode or vein is from the N47°28'W to the S47°28'E direction.

This claim is located in all or part of the following quarter section(s):

SE 1/4 of Section 34, T 16 N, R 52 E, M.D.M.

in EUREKA County, State of Nevada.

The work of location consisted of making a claim map as provided in N.R.S. 517.040.


Agent - Alan R. Day

204756

AFTER RECORDING RETURN TO:

ALAN BRANHAM
2778 Spokane Creed Rd.
East Helena, MT 59635

**CERTIFICATE OF LOCATION
LODE MINING CLAIM
EUREKA COUNTY, NEVADA**

BOOK **436** PAGE **129**
OFFICIAL RECORDS
RECORDED AT THE REQUEST OF
Alan Branham
2006 MAY 17 PM 4:27

EUREKA COUNTY, NEVADA
M.N. REBALENTI, RECORDER
FILE NO. **204757** FEES **20.50**

The undersigned affirms that this document does not contain a social security number.

KNOW ALL MEN BY THESE PRESENTS, That the undersigned hereby certifies that:

ALAN BRANHAM
2778 Spokane Creed Rd.
East Helena, MT 59635

has located the DAN 3 Lode Mining Claim on the 5 day of March, 2006 whose dimensions are approximately 1500 feet by 600 feet. By this Declaration and such location, the above named locator(s) claim all veins, lodes, ledges, deposits and surface ground within the boundaries of said claim.

Said claim is a lode it being situated in the above mentioned county and state, and it is distinctly marked on the ground so that its boundaries may be readily traced by four 2" x 2" wooden post four feet long. Each monument is marked with a scribed metal tag, which states the claim name and number, and the location of the monument with respect to the claim.

Beginning at the NE corner (Cor. No. 1), thence 1500 feet S47°28'E to the SE Corner (Cor. No. 2), thence 600 feet S52°32'W to the SW Corner (Cor. No. 3), thence 1500 feet N47°28'E to the NW Corner (Cor. No. 4), thence 600 feet N52°32'E to the Point of Beginning.


The Claim is approximately 1500 feet long and 600 feet wide, such that 10 feet are claimed in a N47°28'W direction and 1490 feet in a S47°28'E direction from the point of discovery (monument of location), at which the Notice of Location was posted, together with 300 feet on each side of the monument of location and center line of the Claim. The general course of the lode or vein is from the N47°28'W to the S47°28'E direction.

This claim is located in all or part of the following quarter section(s):

SE 1/4 of Section 34, T 16 N, R 52 E, M.D.M.

in EUREKA County, State of Nevada.

The work of location consisted of making a claim map as provided in N.R.S. 517.040.


Agent - Alan R. Day

204757

AFTER RECORDING RETURN TO:

ALAN BRANHAM
2778 Spokane Creed Rd.
East Helena, MT 59635

BOOK **436** PAGE **130**
OFFICIAL RECORDS
RECORDED AT THE REQUEST OF
Alan Branham
2006 MAY 17 PM 4:27

EUREKA COUNTY, NEVADA
M.N. REDEALATION RECORDER
FILE NO. FEES **20.50**

**CERTIFICATE OF LOCATION
LODE MINING CLAIM
EUREKA COUNTY, NEVADA**

204758

The undersigned affirms that this document does not contain a social security number.

KNOW ALL MEN BY THESE PRESENTS, That the undersigned hereby certifies that:

ALAN BRANHAM
2778 Spokane Creed Rd.
East Helena, MT 59635

has located the DAN 4 Lode Mining Claim on the 5 day of March, 2006 whose dimensions are approximately 1500 feet by 600 feet. By this Declaration and such location, the above named locator(s) claim all veins, lodes, ledges, deposits and surface ground within the boundaries of said claim.

Said claim is a lode it being situated in the above mentioned county and state, and it is distinctly marked on the ground so that its boundaries may be readily traced by four 2" x 2" wooden post four feet long. Each monument is marked with a scribed metal tag, which states the claim name and number, and the location of the monument with respect to the claim.

Beginning at the NE corner (Cor. No. 1), thence 1500 feet southerly to the SE Corner (Cor. No. 2), thence 600 feet westerly to the SW Corner (Cor. No. 3), thence 1500 feet northerly to the NW Corner (Cor. No. 4), thence 600 feet easterly to the Point of Beginning.


The Claim is approximately 1500 feet long and 600 feet wide, such that 1490 feet are claimed in a northerly direction and 10 feet in a southerly direction from the point of discovery (monument of location), at which the Notice of Location was posted, together with 300 feet on each side of the monument of location and center line of the Claim. The general course of the lode or vein is from the northerly to the southerly direction.

This claim is located in all or part of the following quarter section(s):

NE 1/4 of Section 3, T 15 N, R 52 E, M.D.M.
NW 1/4 of Section 3, T 15 N, R 52 E, M.D.M.

in EUREKA County, State of Nevada.

The work of location consisted of making a claim map as provided in N.R.S. 517.040.


Agent - Alan R. Day

204758

AFTER RECORDING RETURN TO:

ALAN BRANHAM
2778 Spokane Creed Rd.
East Helena, MT 59635

BOOK 436 PAGE 131
OFFICIAL RECORDS
RECORDED AT THE REQUEST OF
Alan Branham
2006 MAY 17 PM 4:28

EUREKA COUNTY, NEVADA
M.N. REDEVELOPMENT RECORDER
FILE NO. FEES 20.50

204759

**CERTIFICATE OF LOCATION
LODE MINING CLAIM
EUREKA COUNTY, NEVADA**

The undersigned affirms that this document does not contain a social security number.

KNOW ALL MEN BY THESE PRESENTS, That the undersigned hereby certifies that:

ALAN BRANHAM
2778 Spokane Creed Rd.
East Helena, MT 59635

has located the DAN 5 Lode Mining Claim on the 5 day of March, 2006 whose dimensions are approximately 1500 feet by 600 feet. By this Declaration and such location, the above named locator(s) claim all veins, lodes, ledges, deposits and surface ground within the boundaries of said claim.

Said claim is a lode it being situated in the above mentioned county and state, and it is distinctly marked on the ground so that its boundaries may be readily traced by four 2" x 2" wooden post four feet long. Each monument is marked with a scribed metal tag, which states the claim name and number, and the location of the monument with respect to the claim.

Beginning at the NE corner (Cor. No. 1), thence 1500 feet southerly to the SE Corner (Cor. No. 2), thence 600 feet westerly to the SW Corner (Cor. No. 3), thence 1500 feet northerly to the NW Corner (Cor. No. 4), thence 600 feet easterly to the Point of Beginning.


The Claim is approximately 1500 feet long and 600 feet wide, such that 10 feet are claimed in a northerly direction and 1490 feet in a southerly direction from the point of discovery (monument of location), at which the Notice of Location was posted, together with 300 feet on each side of the monument of location and center line of the Claim. The general course of the lode or vein is from the northerly to the southerly direction.

This claim is located in all or part of the following quarter section(s):

NE 1/4 of Section 3, T 15 N, R 52 E, M.D.M.
NW 1/4 of Section 3, T 15 N, R 52 E, M.D.M.
SE 1/4 of Section 3, T 15 N, R 52 E, M.D.M.
SW 1/4 of Section 3, T 15 N, R 52 E, M.D.M.

in EUREKA County, State of Nevada.

The work of location consisted of making a claim map as provided in N.R.S. 517.040.


Agent - Alan R. Day

204759

BOOK 436 PAGE 131

AFTER RECORDING RETURN TO:

ALAN BRANHAM
2778 Spokane Creed Rd.
East Helena, MT 59635

CERTIFICATE OF LOCATION
LODE MINING CLAIM
EUREKA COUNTY, NEVADA

BOOK 436 PAGE 132
OFFICIAL RECORDS
RECORDED AT THE REQUEST OF
Alan Branham
2006 MAY 17 PM 4:28

EUREKA COUNTY, NEVADA
M.N. REBALEATI, RECORDER
FILE NO. **204760** FEES 20.50

The undersigned affirms that this document does not contain a social security number.

KNOW ALL MEN BY THESE PRESENTS, That the undersigned hereby certifies that:

ALAN BRANHAM
2778 Spokane Creed Rd.
East Helena, MT 59635

has located the DAN 6 Lode Mining Claim on the 5 day of March, 2006 whose dimensions are approximately 1500 feet by 600 feet. By this Declaration and such location, the above named locator(s) claim all veins, lodes, ledges, deposits and surface ground within the boundaries of said claim.

Said claim is a lode it being situated in the above mentioned county and state, and it is distinctly marked on the ground so that its boundaries may be readily traced by four 2" x 2" wooden post four feet long. Each monument is marked with a scribed metal tag, which states the claim name and number, and the location of the monument with respect to the claim.

Beginning at the NE corner (Cor. No. 1), thence 600 feet southerly to the SE Corner (Cor. No. 2), thence 1500 feet westerly to the SW Corner (Cor. No. 3), thence 600 feet northerly to the NW Corner (Cor. No. 4), thence 1500 feet easterly to the Point of Beginning.


The Claim is approximately 1500 feet long and 600 feet wide, such that 10 feet are claimed in a easterly direction and 1490 feet in a westerly direction from the point of discovery (monument of location), at which the Notice of Location was posted, together with 300 feet on each side of the monument of location and center line of the Claim. The general course of the lode or vein is from the easterly to the westerly direction.

This claim is located in all or part of the following quarter section(s):

NE 1/4 of Section 3, T 15 N, R 52 E, M.D.M.

in EUREKA County, State of Nevada.

The work of location consisted of making a claim map as provided in N.R.S. 517.040.


Agent - Alan R. Day

204760

BOOK 436 PAGE 132

AFTER RECORDING RETURN TO:

ALAN BRANHAM
2778 Spokane Creed Rd.
East Helena, MT 59635

BOOK 436 PAGE 133
OFFICIAL RECORDS
RECORDED AT THE REQUEST OF
Alan Branham
2006 MAY 17 PM 4:28

EUREKA COUNTY, NEVADA
M.N. REBALEATI, RECORDER
FILE NO.

204761

FEES 20.50

**CERTIFICATE OF LOCATION
LODE MINING CLAIM
EUREKA COUNTY, NEVADA**

The undersigned affirms that this document does not contain a social security number.

KNOW ALL MEN BY THESE PRESENTS, That the undersigned hereby certifies that:

ALAN BRANHAM
2778 Spokane Creed Rd.
East Helena, MT 59635

has located the DAN 7 Lode Mining Claim on the 5 day of March, 2006 whose dimensions are approximately 1500 feet by 600 feet. By this Declaration and such location, the above named locator(s) claim all veins, lodes, ledges, deposits and surface ground within the boundaries of said claim.

Said claim is a lode it being situated in the above mentioned county and state, and it is distinctly marked on the ground so that its boundaries may be readily traced by four 2" x 2" wooden post four feet long. Each monument is marked with a scribed metal tag, which states the claim name and number, and the location of the monument with respect to the claim.

Beginning at the NE corner (Cor. No. 1), thence 600 feet southerly to the SE Corner (Cor. No. 2), thence 1500 feet westerly to the SW Corner (Cor. No. 3), thence 600 feet northerly to the NW Corner (Cor. No. 4), thence 1500 feet easterly to the Point of Beginning.


The Claim is approximately 1500 feet long and 600 feet wide, such that 10 feet are claimed in a easterly direction and 1490 feet in a westerly direction from the point of discovery (monument of location), at which the Notice of Location was posted, together with 300 feet on each side of the monument of location and center line of the Claim. The general course of the lode or vein is from the easterly to the westerly direction.

This claim is located in all or part of the following quarter section(s):

NE 1/4 of Section 3, T 15 N, R 52 E, M.D.M.

in EUREKA County, State of Nevada.

The work of location consisted of making a claim map as provided in N.R.S. 517.040.


Agent - Alan R. Day

204761

BOOK 436 PAGE 133

AFTER RECORDING RETURN TO:

ALAN BRANHAM
2778 Spokane Creed Rd.
East Helena, MT 59635

BOOK **436** PAGE **134**
OFFICIAL RECORDS
RECORDED AT THE REQUEST OF
Alan Branham
2006 MAY 17 PM 4:28

EUREKA COUNTY, NEVADA
M.N. REBALEATI, RECORDER
FILE NO. FEES **20.50**

**CERTIFICATE OF LOCATION
LODE MINING CLAIM
EUREKA COUNTY, NEVADA**

204762

The undersigned affirms that this document does not contain a social security number.

KNOW ALL MEN BY THESE PRESENTS, That the undersigned hereby certifies that:

ALAN BRANHAM
2778 Spokane Creed Rd.
East Helena, MT 59635

has located the DAN 8 Lode Mining Claim on the 5 day of March, 2006 whose dimensions are approximately 1500 feet by 600 feet. By this Declaration and such location, the above named locator(s) claim all veins, lodes, ledges, deposits and surface ground within the boundaries of said claim.

Said claim is a lode it being situated in the above mentioned county and state, and it is distinctly marked on the ground so that its boundaries may be readily traced by four 2" x 2" wooden post four feet long. Each monument is marked with a scribed metal tag, which states the claim name and number, and the location of the monument with respect to the claim.

Beginning at the NE corner (Cor. No. 1), thence 600 feet southerly to the SE Corner (Cor. No. 2), thence 1500 feet westerly to the SW Corner (Cor. No. 3), thence 600 feet northerly to the NW Corner (Cor. No. 4), thence 1500 feet easterly to the Point of Beginning.


The Claim is approximately 1500 feet long and 600 feet wide, such that 10 feet are claimed in a easterly direction and 1490 feet in a westerly direction from the point of discovery (monument of location), at which the Notice of Location was posted, together with 300 feet on each side of the monument of location and center line of the Claim. The general course of the lode or vein is from the easterly to the westerly direction.

This claim is located in all or part of the following quarter section(s):

NE 1/4 of Section 3, T 15 N, R 52 E, M.D.M.
SE 1/4 of Section 3, T 15 N, R 52 E, M.D.M.

in EUREKA County, State of Nevada.

The work of location consisted of making a claim map as provided in N.R.S. 517.040.


Agent - Alan R. Day

204762

BOOK **436** PAGE **134**

AFTER RECORDING RETURN TO:

ALAN BRANHAM
2778 Spokane Creed Rd.
East Helena, MT 59635

BOOK 436 PAGE 135
OFFICIAL RECORDS
RECORDED AT THE REQUEST OF
Alan Branham
2006 MAY 17 PM 4:28

EUREKA COUNTY, NEVADA
M.N. REBALANCE RECORDER
FILE NO. FEES 20.50

**CERTIFICATE OF LOCATION
LODE MINING CLAIM
EUREKA COUNTY, NEVADA**

204763

The undersigned affirms that this document does not contain a social security number.

KNOW ALL MEN BY THESE PRESENTS, That the undersigned hereby certifies that:

ALAN BRANHAM
2778 Spokane Creed Rd.
East Helena, MT 59635

has located the DAN 9 Lode Mining Claim on the 5 day of March, 2006 whose dimensions are approximately 1500 feet by 600 feet. By this Declaration and such location, the above named locator(s) claim all veins, lodes, ledges, deposits and surface ground within the boundaries of said claim.

Said claim is a lode it being situated in the above mentioned county and state, and it is distinctly marked on the ground so that its boundaries may be readily traced by four 2" x 2" wooden post four feet long. Each monument is marked with a scribed metal tag, which states the claim name and number, and the location of the monument with respect to the claim.

Beginning at the NE corner (Cor. No. 1), thence 600 feet southerly to the SE Corner (Cor. No. 2), thence 1500 feet westerly to the SW Corner (Cor. No. 3), thence 600 feet northerly to the NW Corner (Cor. No. 4), thence 1500 feet easterly to the Point of Beginning.


The Claim is approximately 1500 feet long and 600 feet wide, such that 10 feet are claimed in a easterly direction and 1490 feet in a westerly direction from the point of discovery (monument of location), at which the Notice of Location was posted, together with 300 feet on each side of the monument of location and center line of the Claim. The general course of the lode or vein is from the easterly to the westerly direction.

This claim is located in all or part of the following quarter section(s):

SE 1/4 of Section 3, T 15 N, R 52 E, M.D.M.

in EUREKA County, State of Nevada.

The work of location consisted of making a claim map as provided in N.R.S. 517.040.


Agent - Alan R. Day

204763

AFTER RECORDING RETURN TO:

ALAN BRANHAM
2778 Spokane Creed Rd.
East Helena, MT 59635

CERTIFICATE OF LOCATION
LODE MINING CLAIM
EUREKA COUNTY, NEVADA

BOOK **436** PAGE **136**
OFFICIAL RECORDS
RECORDED AT THE REQUEST OF
alan Branham
2006 MAY 17 PM 4:28
EUREKA COUNTY, NEVADA
M.N. REBALEATI, RECORDER
FILE NO. FEES **20.50**

204764

The undersigned affirms that this document does not contain a social security number.

KNOW ALL MEN BY THESE PRESENTS, That the undersigned hereby certifies that:

ALAN BRANHAM
2778 Spokane Creed Rd.
East Helena, MT 59635

has located the DAN 10 Lode Mining Claim on the 5 day of March, 2006 whose dimensions are approximately 1500 feet by 600 feet. By this Declaration and such location, the above named locator(s) claim all veins, lodes, ledges, deposits and surface ground within the boundaries of said claim.

Said claim is a lode it being situated in the above mentioned county and state, and it is distinctly marked on the ground so that its boundaries may be readily traced by four 2" x 2" wooden post four feet long. Each monument is marked with a scribed metal tag, which states the claim name and number, and the location of the monument with respect to the claim.

Beginning at the NE corner (Cor. No. 1), thence 600 feet southerly to the SE Corner (Cor. No. 2), thence 1500 feet westerly to the SW Corner (Cor. No. 3), thence 600 feet northerly to the NW Corner (Cor. No. 4), thence 1500 feet easterly to the Point of Beginning.


The Claim is approximately 1500 feet long and 600 feet wide, such that 1490 feet are claimed in a easterly direction and 10 feet in a westerly direction from the point of discovery (monument of location), at which the Notice of Location was posted, together with 300 feet on each side of the monument of location and center line of the Claim. The general course of the lode or vein is from the easterly to the westerly direction.

This claim is located in all or part of the following quarter section(s):

NE 1/4 of Section 3, T 15 N, R 52 E, M.D.M.
NW 1/4 of Section 2, T 15 N, R 52 E, M.D.M.
SE 1/4 of Section 3, T 15 N, R 52 E, M.D.M.
SW 1/4 of Section 2, T 15 N, R 52 E, M.D.M.

in EUREKA County, State of Nevada.

The work of location consisted of making a claim map as provided in N.R.S. 517.040.


Agent - Alan R. Day

204764

AFTER RECORDING RETURN TO:

ALAN BRANHAM
2778 Spokane Creed Rd.
East Helena, MT 59635

**CERTIFICATE OF LOCATION
LODE MINING CLAIM
EUREKA COUNTY, NEVADA**

BOOK **436** PAGE **137**
OFFICIAL RECORDS
RECORDED AT THE REQUEST OF
Alan Branham
2006 MAY 17 PM 4:29

EUREKA COUNTY, NEVADA
M.N. REBALEATI, RECORDER
FILE NO.

204765

FEES **20.50**

The undersigned affirms that this document does not contain a social security number.

KNOW ALL MEN BY THESE PRESENTS, That the undersigned hereby certifies that:

ALAN BRANHAM
2778 Spokane Creed Rd.
East Helena, MT 59635

has located the DAN 11 Lode Mining Claim on the 5 day of March, 2006 whose dimensions are approximately 1500 feet by 600 feet. By this Declaration and such location, the above named locator(s) claim all veins, lodes, ledges, deposits and surface ground within the boundaries of said claim.

Said claim is a lode it being situated in the above mentioned county and state, and it is distinctly marked on the ground so that its boundaries may be readily traced by four 2" x 2" wooden post four feet long. Each monument is marked with a scribed metal tag, which states the claim name and number, and the location of the monument with respect to the claim.

Beginning at the NE corner (Cor. No. 1), thence 600 feet southerly to the SE Corner (Cor. No. 2), thence 1500 feet westerly to the SW Corner (Cor. No. 3), thence 600 feet northerly to the NW Corner (Cor. No. 4), thence 1500 feet easterly to the Point of Beginning.


The Claim is approximately 1500 feet long and 600 feet wide, such that 1490 feet are claimed in a easterly direction and 10 feet in a westerly direction from the point of discovery (monument of location), at which the Notice of Location was posted, together with 300 feet on each side of the monument of location and center line of the Claim. The general course of the lode or vein is from the easterly to the westerly direction.

This claim is located in all or part of the following quarter section(s):

SE 1/4 of Section 3, T 15 N, R 52 E, M.D.M.
SW 1/4 of Section 2, T 15 N, R 52 E, M.D.M.

in EUREKA County, State of Nevada.

The work of location consisted of making a claim map as provided in N.R.S. 517.040.


Agent - Alan R. Day

204765

AFTER RECORDING RETURN TO:

ALAN BRANHAM
2778 Spokane Creed Rd.
East Helena, MT 59635

**CERTIFICATE OF LOCATION
LODE MINING CLAIM
EUREKA COUNTY, NEVADA**

BOOK **436** PAGE **138**
OFFICIAL RECORDS
RECORDED AT THE REQUEST OF
Alan Branham
2006 MAY 17 PM 4:29

EUREKA COUNTY, NEVADA
M.N. REBALEATI, RECORDER
FILE NO. FEES **20.50**

204766

The undersigned affirms that this document does not contain a social security number.

KNOW ALL MEN BY THESE PRESENTS, That the undersigned hereby certifies that:

ALAN BRANHAM
2778 Spokane Creed Rd.
East Helena, MT 59635

has located the DAN 12 Lode Mining Claim on the 6 day of March, 2006 whose dimensions are approximately 1500 feet by 600 feet. By this Declaration and such location, the above named locator(s) claim all veins, lodes, ledges, deposits and surface ground within the boundaries of said claim.

Said claim is a lode it being situated in the above mentioned county and state, and it is distinctly marked on the ground so that its boundaries may be readily traced by four 2" x 2" wooden post four feet long. Each monument is marked with a scribed metal tag, which states the claim name and number, and the location of the monument with respect to the claim.

Beginning at the NE corner (Cor. No. 1), thence 600 feet southerly to the SE Corner (Cor. No. 2), thence 1500 feet westerly to the SW Corner (Cor. No. 3), thence 600 feet northerly to the NW Corner (Cor. No. 4), thence 1500 feet easterly to the Point of Beginning.


The Claim is approximately 1500 feet long and 600 feet wide, such that 10 feet are claimed in a easterly direction and 1490 feet in a westerly direction from the point of discovery (monument of location), at which the Notice of Location was posted, together with 300 feet on each side of the monument of location and center line of the Claim. The general course of the lode or vein is from the easterly to the westerly direction.

This claim is located in all or part of the following quarter section(s):

SW 1/4 of Section 2, T 15 N, R 52 E, M.D.M.

in EUREKA County, State of Nevada.

The work of location consisted of making a claim map as provided in N.R.S. 517.040.


Agent - Alan R. Day

204766

BOOK **436** PAGE **138**

AFTER RECORDING RETURN TO:

ALAN BRANHAM
2778 Spokane Creed Rd.
East Helena, MT 59635

CERTIFICATE OF LOCATION
LODE MINING CLAIM
EUREKA COUNTY, NEVADA

BOOK **436** PAGE **139**
OFFICIAL RECORDS
RECORDED AT THE REQUEST OF
Alan Branham
2006 MAY 17 PM 4:29

EUREKA COUNTY, NEVADA
M.N. REBALENTI, RECORDER
FILE NO. **204767** FEES **20.50**

The undersigned affirms that this document does not contain a social security number.

KNOW ALL MEN BY THESE PRESENTS, That the undersigned hereby certifies that:

ALAN BRANHAM
2778 Spokane Creed Rd.
East Helena, MT 59635

has located the DAN 13 Lode Mining Claim on the 6 day of March, 2006 whose dimensions are approximately 1500 feet by 600 feet. By this Declaration and such location, the above named locator(s) claim all veins, lodes, ledges, deposits and surface ground within the boundaries of said claim.

Said claim is a lode it being situated in the above mentioned county and state, and it is distinctly marked on the ground so that its boundaries may be readily traced by four 2" x 2" wooden post four feet long. Each monument is marked with a scribed metal tag, which states the claim name and number, and the location of the monument with respect to the claim.

Beginning at the NE corner (Cor. No. 1), thence 600 feet southerly to the SE Corner (Cor. No. 2), thence 1500 feet westerly to the SW Corner (Cor. No. 3), thence 600 feet northerly to the NW Corner (Cor. No. 4), thence 1500 feet easterly to the Point of Beginning.

The Claim is approximately 1500 feet long and 600 feet wide, such that 1490 feet are claimed in a easterly direction and 10 feet in a westerly direction from the point of discovery (monument of location), at which the Notice of Location was posted, together with 300 feet on each side of the monument of location and center line of the Claim. The general course of the lode or vein is from the easterly to the westerly direction.

This claim is located in all or part of the following quarter section(s):

SE 1/4 of Section 2, T 15 N, R 52 E, M.D.M.
SW 1/4 of Section 2, T 15 N, R 52 E, M.D.M.

in EUREKA County, State of Nevada.

The work of location consisted of making a claim map as provided in N.R.S. 517.040.


Agent - Alan R. Day

204767

BOOK **436** PAGE **139**

AFTER RECORDING RETURN TO:
ALAN BRANHAM
2778 Spokane Creed Rd.
East Helena, MT 59635

BOOK **436** PAGE **140**
OFFICIAL RECORDS
RECORDED AT THE OFFICE OF
Alan Branham
2006 MAY 17 PM 4:29

EUREKA COUNTY, NEVADA
M.N. REBALEATI, RECORDER
FILE NO.

204768

FEES **20.50**

**CERTIFICATE OF LOCATION
LODE MINING CLAIM
EUREKA COUNTY, NEVADA**

The undersigned affirms that this document does not contain a social security number.

KNOW ALL MEN BY THESE PRESENTS, That the undersigned hereby certifies that:

ALAN BRANHAM
2778 Spokane Creed Rd.
East Helena, MT 59635

has located the DAN 14 Lode Mining Claim on the 6 day of March, 2006 whose dimensions are approximately 1500 feet by 600 feet. By this Declaration and such location, the above named locator(s) claim all veins, lodes, ledges, deposits and surface ground within the boundaries of said claim.

Said claim is a lode it being situated in the above mentioned county and state, and it is distinctly marked on the ground so that its boundaries may be readily traced by four 2" x 2" wooden post four feet long. Each monument is marked with a scribed metal tag, which states the claim name and number, and the location of the monument with respect to the claim.

Beginning at the NE corner (Cor. No. 1), thence 1500 feet southerly to the SE Corner (Cor. No. 2), thence 600 feet westerly to the SW Corner (Cor. No. 3), thence 1500 feet northerly to the NW Corner (Cor. No. 4), thence 600 feet easterly to the Point of Beginning.

The Claim is approximately 1500 feet long and 600 feet wide, such that 1490 feet are claimed in a northerly direction and 10 feet in a southerly direction from the point of discovery (monument of location), at which the Notice of Location was posted, together with 300 feet on each side of the monument of location and center line of the Claim. The general course of the lode or vein is from the northerly to the southerly direction.

This claim is located in all or part of the following quarter section(s):

NW 1/4 of Section 2, T 15 N, R 52 E, M.D.M.
SW 1/4 of Section 2, T 15 N, R 52 E, M.D.M.

in EUREKA County, State of Nevada.

The work of location consisted of making a claim map as provided in N.R.S. 517.040.


Agent - Alan R. Day

204768

BOOK **436** PAGE **140**

AFTER RECORDING RETURN TO:

ALAN BRANHAM
2778 Spokane Creed Rd.
East Helena, MT 59635

**CERTIFICATE OF LOCATION
LODE MINING CLAIM
EUREKA COUNTY, NEVADA**

BOOK 436 PAGE 141
OFFICIAL RECORDS
RECORDED AT THE REQUEST OF
Alan Branham
2006 MAY 17 PM 4:29
EUREKA COUNTY, NEVADA
M.N. REBALEATI RECORDER
FILE NO. FEES 20.50

204769

The undersigned affirms that this document does not contain a social security number.

KNOW ALL MEN BY THESE PRESENTS, That the undersigned hereby certifies that:

ALAN BRANHAM
2778 Spokane Creed Rd.
East Helena, MT 59635

has located the DAN 15 Lode Mining Claim on the 6 day of March, 2006 whose dimensions are approximately 1500 feet by 600 feet. By this Declaration and such location, the above named locator(s) claim all veins, lodes, ledges, deposits and surface ground within the boundaries of said claim.

Said claim is a lode it being situated in the above mentioned county and state, and it is distinctly marked on the ground so that its boundaries may be readily traced by four 2" x 2" wooden post four feet long. Each monument is marked with a scribed metal tag, which states the claim name and number, and the location of the monument with respect to the claim.

Beginning at the NE corner (Cor. No. 1), thence 1500 feet southerly to the SE Corner (Cor. No. 2), thence 600 feet westerly to the SW Corner (Cor. No. 3), thence 1500 feet northerly to the NW Corner (Cor. No. 4), thence 600 feet easterly to the Point of Beginning.


The Claim is approximately 1500 feet long and 600 feet wide, such that 1490 feet are claimed in a northerly direction and 10 feet in a southerly direction from the point of discovery (monument of location), at which the Notice of Location was posted, together with 300 feet on each side of the monument of location and center line of the Claim. The general course of the lode or vein is from the northerly to the southerly direction.

This claim is located in all or part of the following quarter section(s):

NE 1/4 of Section 2, T 15 N, R 52 E, M.D.M.
NW 1/4 of Section 2, T 15 N, R 52 E, M.D.M.
SE 1/4 of Section 2, T 15 N, R 52 E, M.D.M.
SW 1/4 of Section 2, T 15 N, R 52 E, M.D.M.

in EUREKA County, State of Nevada.

The work of location consisted of making a claim map as provided in N.R.S. 517.040.


Agent -- Alan R. Day

204769

BOOK 436 PAGE 141

AFTER RECORDING RETURN TO:

ALAN BRANHAM
2778 Spokane Creed Rd.
East Helena, MT 59635

BOOK **436** PAGE **142**
OFFICIAL RECORDS
RECORDED AT THE REQUEST OF
Alan Branham
2006 MAY 17 PM 4:29

EUREKA COUNTY, NEVADA
M.N. REBALEATI, RECORDER
FILE NO. FEES **20.50**

**CERTIFICATE OF LOCATION
LODE MINING CLAIM
EUREKA COUNTY, NEVADA**

204770

The undersigned affirms that this document does not contain a social security number.

KNOW ALL MEN BY THESE PRESENTS, That the undersigned hereby certifies that:

ALAN BRANHAM
2778 Spokane Creed Rd.
East Helena, MT 59635

has located the DAN 16 Lode Mining Claim on the 6 day of March, 2006 whose dimensions are approximately 1500 feet by 600 feet. By this Declaration and such location, the above named locator(s) claim all veins, lodes, ledges, deposits and surface ground within the boundaries of said claim.

Said claim is a lode it being situated in the above mentioned county and state, and it is distinctly marked on the ground so that its boundaries may be readily traced by four 2" x 2" wooden post four feet long. Each monument is marked with a scribed metal tag, which states the claim name and number, and the location of the monument with respect to the claim.

Beginning at the NE corner (Cor. No. 1), thence 1500 feet southerly to the SE Corner (Cor. No. 2), thence 600 feet westerly to the SW Corner (Cor. No. 3), thence 1500 feet northerly to the NW Corner (Cor. No. 4), thence 600 feet easterly to the Point of Beginning.

The Claim is approximately 1500 feet long and 600 feet wide, such that 1490 feet are claimed in a northerly direction and 10 feet in a southerly direction from the point of discovery (monument of location), at which the Notice of Location was posted, together with 300 feet on each side of the monument of location and center line of the Claim. The general course of the lode or vein is from the northerly to the southerly direction.

This claim is located in all or part of the following quarter section(s):

NE 1/4 of Section 2, T 15 N, R 52 E, M.D.M.
SE 1/4 of Section 2, T 15 N, R 52 E, M.D.M.

in EUREKA County, State of Nevada.

The work of location consisted of making a claim map as provided in N.R.S. 517.040.


Agent - Alan R. Day

204770

BOOK **436** PAGE **142**

AFTER RECORDING RETURN TO:

ALAN BRANHAM
2778 Spokane Creed Rd.
East Helena, MT 59635

BOOK 436 PAGE 143
OFFICIAL RECORDS
RECORDED AT THE REQUEST OF
Alan Branham
2006 MAY 17 PM 4:29

EUREKA COUNTY, NEVADA
M.N. REBALANCE RECORDER
FILE NO. FEES 20.50

**CERTIFICATE OF LOCATION
LODE MINING CLAIM
EUREKA COUNTY, NEVADA**

204771

The undersigned affirms that this document does not contain a social security number.

KNOW ALL MEN BY THESE PRESENTS, That the undersigned hereby certifies that:

ALAN BRANHAM
2778 Spokane Creed Rd.
East Helena, MT 59635

has located the DAN 17 Lode Mining Claim on the 6 day of March, 2006 whose dimensions are approximately 1500 feet by 400 feet. By this Declaration and such location, the above named locator(s) claim all veins, lodes, ledges, deposits and surface ground within the boundaries of said claim.

Said claim is a lode it being situated in the above mentioned county and state, and it is distinctly marked on the ground so that its boundaries may be readily traced by four 2" x 2" wooden post four feet long. Each monument is marked with a scribed metal tag, which states the claim name and number, and the location of the monument with respect to the claim.

Beginning at the NE corner (Cor. No. 1), thence 400 feet southerly to the SE Corner (Cor. No. 2), thence 1500 feet westerly to the SW Corner (Cor. No. 3), thence 400 feet northerly to the NW Corner (Cor. No. 4), thence 1500 feet easterly to the Point of Beginning.

The Claim is approximately 1500 feet long and 400 feet wide, such that 1100 feet are claimed in a easterly direction and 400 feet in a westerly direction from the point of discovery (monument of location), at which the Notice of Location was posted, together with 200 feet on each side of the monument of location and center line of the Claim. The general course of the lode or vein is from the easterly to the westerly direction.

This claim is located in all or part of the following quarter section(s):

NE 1/4 of Section 2, T 15 N, R 52 E, M.D.M.
NW 1/4 of Section 2, T 15 N, R 52 E, M.D.M.

in EUREKA County, State of Nevada.

The work of location consisted of making a claim map as provided in N.R.S. 517.040.

Alan R. Day
Agent - Alan R. Day

204771

BOOK 436 PAGE 143

AFTER RECORDING RETURN TO:

ALAN BRANHAM
2778 Spokane Creed Rd.
East Helena, MT 59635

BOOK **436** PAGE **144**
OFFICIAL RECORDS
RECORDED AT THE REQUEST OF
Alan Branham
2006 MAY 17 PM 4:29

EUREKA COUNTY, NEVADA
M.N. REBALEATI, RECORDER
FILE NO. **204772** FEE \$ **20.50**

**CERTIFICATE OF LOCATION
LODE MINING CLAIM
EUREKA COUNTY, NEVADA**

The undersigned affirms that this document does not contain a social security number.

KNOW ALL MEN BY THESE PRESENTS, That the undersigned hereby certifies that:

ALAN BRANHAM
2778 Spokane Creed Rd.
East Helena, MT 59635

has located the DAN 18 Lode Mining Claim on the 6 day of March, 2006 whose dimensions are approximately 1500 feet by 400 feet. By this Declaration and such location, the above named locator(s) claim all veins, lodes, ledges, deposits and surface ground within the boundaries of said claim.

Said claim is a lode it being situated in the above mentioned county and state, and it is distinctly marked on the ground so that its boundaries may be readily traced by four 2" x 2" wooden post four feet long. Each monument is marked with a scribed metal tag, which states the claim name and number, and the location of the monument with respect to the claim.

Beginning at the NE corner (Cor. No. 1), thence 1500 feet S10°W to the SE Corner (Cor. No. 2), thence 400 feet N80°W to the SW Corner (Cor. No. 3), thence 1500 feet N10°E to the NW Corner (Cor. No. 4), thence 400 feet S80°E to the Point of Beginning.

The Claim is approximately 1500 feet long and 400 feet wide, such that 10 feet are claimed in a N10°E direction and 1490 feet in a S10°W direction from the point of discovery (monument of location), at which the Notice of Location was posted, together with 200 feet on each side of the monument of location and center line of the Claim. The general course of the lode or vein is from the N10°E to the S10°W direction.

This claim is located in all or part of the following quarter section(s):

NE 1/4 of Section 35, T 16 N, R 52 E, M.D.M.
NW 1/4 of Section 35, T 16 N, R 52 E, M.D.M.
SE 1/4 of Section 35, T 16 N, R 52 E, M.D.M.
SW 1/4 of Section 35, T 16 N, R 52 E, M.D.M.

in EUREKA County, State of Nevada.

The work of location consisted of making a claim map as provided in N.R.S. 517.040.


Agent - Alan R. Day

204772

BOOK **436** PAGE **144**

AFTER RECORDING RETURN TO:

ALAN BRANHAM
2778 Spokane Creed Rd.
East Helena, MT 59635

CERTIFICATE OF LOCATION
LODE MINING CLAIM
EUREKA COUNTY, NEVADA

BOOK **436** PAGE **145**
OFFICIAL RECORDS
RECORDED AT THE REQUEST OF
Alan Branham
2006 MAY 17 PM 4:29

EUREKA COUNTY, NEVADA
M.N. REBALEATI, RECORDER
FILE NO. FEES **20.50**

204773

The undersigned affirms that this document does not contain a social security number.

KNOW ALL MEN BY THESE PRESENTS, That the undersigned hereby certifies that:

ALAN BRANHAM
2778 Spokane Creed Rd.
East Helena, MT 59635

has located the DAN 19 Lode Mining Claim on the 6 day of March, 2006 whose dimensions are approximately 1500 feet by 600 feet. By this Declaration and such location, the above named locator(s) claim all veins, lodes, ledges, deposits and surface ground within the boundaries of said claim.

Said claim is a lode it being situated in the above mentioned county and state, and it is distinctly marked on the ground so that its boundaries may be readily traced by four 2" x 2" wooden post four feet long. Each monument is marked with a scribed metal tag, which states the claim name and number, and the location of the monument with respect to the claim.

Beginning at the NE corner (Cor. No. 1), thence 1500 feet S10°W to the SE Corner (Cor. No. 2), thence 600 feet N80°W to the SW Corner (Cor. No. 3), thence 1500 feet N10°E to the NW Corner (Cor. No. 4), thence 600 feet S80°E to the Point of Beginning.


The Claim is approximately 1500 feet long and 600 feet wide, such that 10 feet are claimed in a N10°E direction and 1490 feet in a S10°W direction from the point of discovery (monument of location), at which the Notice of Location was posted, together with 300 feet on each side of the monument of location and center line of the Claim. The general course of the lode or vein is from the N10°E to the S10°W direction.

This claim is located in all or part of the following quarter section(s):

NW 1/4 of Section 35, T 16 N, R 52 E, M.D.M.
SW 1/4 of Section 35, T 16 N, R 52 E, M.D.M.

in EUREKA County, State of Nevada.

The work of location consisted of making a claim map as provided in N.R.S. 517.040.


Agent - Alan R. Day

204773