

**CERTIFICATE OF LOCATION
LODE MINING CLAIM**

BOOK 436 PAGE 297
 OFFICIAL RECORDS
 RECORDED AT THE REQUEST OF
Britannia Gold
 2006 JUN -2 PM 1:57

TO ALL WHOM IT MAY CONCERN:

The undersigned hereby certifies that he has caused to be located the
AP 13 Lode Mining Claim in the following
 quarter section(s):

EUREKA COUNTY, NEVADA
 M.N. REBALEATI, RECORDER
 FILE NO. _____ FEES \$ 20.50
204869

Quarter	Section	Township	Range	Meridian
NE				Mount Diablo
SE				Mount Diablo
SW	15	27N	49E	Mount Diablo
NW	15	27N	49E	Mount Diablo

in Eureka County, Nevada, on the 3RD day of
May, 2006.

RECORDER'S STAMP

Name and mailing address of Locator is: Britannia Gold Corp.
P.O. Box 2021
Elko NV 89803

The Claim is approximately 1500 feet long and 600 feet wide, such that 5
 feet are claimed in a East direction and 1495 feet in a West direction
 from the point of discovery (monument of location), at which the Notice of Location is posted, together with
300 feet on each side of the monument of location and center line of the Claim.

The general course of the lode or vein is from the East to the West direction.

The number, location and markings on each corner monument are as follows:

No.	Location	Markings	Description
No. 1	NE	<u>15 16</u> <u>13 14</u>	<u>2" x 2" x 4' wooden post</u>
No. 2	SE	<u>13 14</u>	<u>2" x 2" x 4' wooden post</u>
No. 3	SW	<u>13</u>	<u>2" x 2" x 4' wooden post</u>
No. 4	NW	<u>15</u> <u>13</u>	<u>2" x 2" x 4' wooden post</u>

As erected on the ground, each corner monument is marked as described above by: Metal Tags
 (eg. Metal tags, paint on posts)

The work of Location consisted of making a claim map as provided in NRS 517.040.

Dated this 4th day of May, 2006.

SIGNATURE OF LOCATOR:

By *Dan Harmening*
 Owner, Claimant or Agent Signature

Dan Harmening
 Owner, Claimant or Agent Name (printed)

Suggested Form - Nevada Division of Minerals (REV. 6/29/05 LV)
 Nevada Lode Certificate of Location - NRS 517.050

**CERTIFICATE OF LOCATION
LODE MINING CLAIM**

BOOK 436 PAGE 298
 OFFICIAL RECORDS
 RECORDED AT THE REQUEST OF
Britannia Gold
 2006 JUN -2 PM 1:57

TO ALL WHOM IT MAY CONCERN:

The undersigned hereby certifies that he has caused to be located the
AP 14 Lode Mining Claim in the following
 quarter section(s):

EUREKA COUNTY, NEVADA
 M.N. REBALEATI, RECORDER
 FILE NO. 204870
 FEES \$ 20.50

Quarter	Section	Township	Range	Meridian
NE	15	27N	49E	Mount Diablo
SE	15	27N	49E	Mount Diablo
SW	15	27N	49E	Mount Diablo
NW	15	27N	49E	Mount Diablo

in Eureka County, Nevada, on the 3RD day of
May, 2006.

RECORDER'S STAMP

Name and mailing address of Locator is: Britannia Gold Corp.
P.O. Box 2021
Elko NV 89803

The Claim is approximately 1500 feet long and 600 feet wide, such that 5
 feet are claimed in a West direction and 1495 feet in a East direction
 from the point of discovery (monument of location), at which the Notice of Location is posted, together with
300 feet on each side of the monument of location and center line of the Claim.

The general course of the lode or vein is from the East to the West direction.

The number, location and markings on each corner monument are as follows:

No.	Location	Markings	Description
No. 1	NE	<u>16 40</u> <u>14 39</u>	<u>2" x 2" x 4' wooden post</u>
No. 2	SE	<u>14 39</u>	<u>2" x 2" x 4' wooden post</u>
No. 3	SW	<u>13 14</u>	<u>2" x 2" x 4' wooden post</u>
No. 4	NW	<u>15 16</u> <u>13 14</u>	<u>2" x 2" x 4' wooden post</u>

As erected on the ground, each corner monument is marked as described above by: Metal Tags
 (eg. Metal tags, paint on posts)

The work of Location consisted of making a claim map as provided in NRS 517.040.

Dated this 4th day of May, 2006.

SIGNATURE OF LOCATOR:

By *Dan Harmening*
 Owner, Claimant or Agent Signature

Dan Harmening
 Owner, Claimant or Agent Name (printed)

Suggested Form - Nevada Division of Minerals (REV. 6/29/05 LV)
 Nevada Lode Certificate of Location - NRS 517.050

204870

**CERTIFICATE OF LOCATION
LODE MINING CLAIM**

BOOK 436 PAGE 299
OFFICIAL RECORDS
RECORDED AT THE REQUEST OF
Britannia Gold
2006 JUN -2 PM 1:57

TO ALL WHOM IT MAY CONCERN:

The undersigned hereby certifies that he has caused to be located the
AP 15 Lode Mining Claim in the following
quarter section(s):

EUREKA COUNTY, NEVADA
M.H. REBALEATI, RECORDER
FILE NO. FEES 20.50

204871

Quarter	Section	Township	Range	Meridian
NE				Mount Diablo
SE				Mount Diablo
SW				Mount Diablo
NW	15	27N	49E	Mount Diablo

in Eureka County, Nevada, on the 3RD day of
May, 2006.

RECORDER'S STAMP

Name and mailing address of Locator is: Britannia Gold Corp.
P.O. Box 2021
Elko NV 89803

The Claim is approximately 1500 feet long and 600 feet wide, such that 5
feet are claimed in a East direction and 1495 feet in a West direction
from the point of discovery (monument of location), at which the Notice of Location is posted, together with
300 feet on each side of the monument of location and center line of the Claim.

The general course of the lode or vein is from the East to the West direction.

The number, location and markings on each corner monument are as follows:

No.	Location	Markings	Description
No. 1	NE	<u>17 18</u> <u>15 16</u>	<u>2" x 2" x 4' wooden post</u>
No. 2	SE	<u>15 16</u> <u>13 14</u>	<u>2" x 2" x 4' wooden post</u>
No. 3	SW	<u>15</u> <u>13</u>	<u>2" x 2" x 4' wooden post</u>
No. 4	NW	<u>17</u> <u>15</u>	<u>2" x 2" x 4' wooden post</u>

As erected on the ground, each corner monument is marked as described above by: Metal Tags
(eg. Metal tags, paint on posts)

The work of Location consisted of making a claim map as provided in NRS 517.040.

Dated this 4th day of May, 2006.

SIGNATURE OF LOCATOR:

By *Dan Harmening*
Owner, Claimant or Agent Signature

Dan Harmening
Owner, Claimant or Agent Name (printed)

Suggested Form - Nevada Division of Minerals (REV. 6/29/05 LV)
Nevada Lode Certificate of Location - NRS 517.050

204871

BOOK 436 PAGE 299

**CERTIFICATE OF LOCATION
LODE MINING CLAIM**

BOOK 436 PAGE 300
OFFICIAL RECORDS
RECORDED AT THE REQUEST OF
Britannia Gold
2006 JUN -2 PM 1:57

TO ALL WHOM IT MAY CONCERN:

The undersigned hereby certifies that he has caused to be located the
AP 16 Lode Mining Claim in the following
quarter section(s):

EUREKA COUNTY, NEVADA
M.N. REBALEATI, RECORDER
FILE NO. FEES 20.50
204872

Quarter	Section	Township	Range	Meridian
NE	15	27N	49E	Mount Diablo
SE				Mount Diablo
SW				Mount Diablo
NW	15	27N	49E	Mount Diablo

in Eureka County, Nevada, on the 3RD day of
May, 2006.

RECORDER'S STAMP

Name and mailing address of Locator is: Britannia Gold Corp.
P.O. Box 2021
Elko NV 89803

The Claim is approximately 1500 feet long and 600 feet wide, such that 5
feet are claimed in a West direction and 1495 feet in a East direction
from the point of discovery (monument of location), at which the Notice of Location is posted, together with
300 feet on each side of the monument of location and center line of the Claim.

The general course of the lode or vein is from the East to the West direction.

The number, location and markings on each corner monument are as follows:

No.	Location	Markings	Description
No. 1	NE	<u>18 41</u> <u>16 40</u>	<u>2" x 2" x 4' wooden post</u>
No. 2	SE	<u>16 40</u> <u>14 39</u>	<u>2" x 2" x 4' wooden post</u>
No. 3	SW	<u>15 16</u> <u>13 14</u>	<u>2" x 2" x 4' wooden post</u>
No. 4	NW	<u>17 18</u> <u>15 16</u>	<u>2" x 2" x 4' wooden post</u>

As erected on the ground, each corner monument is marked as described above by: Metal Tags
(eg. Metal tags, paint on posts)

The work of Location consisted of making a claim map as provided in NRS 517.040.

Dated this 4th day of May, 2006.

SIGNATURE OF LOCATOR:

By *Dan Harmening*
Owner, Claimant or Agent Signature

Dan Harmening
Owner, Claimant or Agent Name (printed)

Suggested Form - Nevada Division of Minerals (REV. 6/29/05 LV)
Nevada Lode Certificate of Location - NRS 517.050

204872

BOOK 436 PAGE 300

BOOK 436 PAGE 301
 OFFICIAL RECORDS
 RECORDED AT THE REQUEST OF
Britannia Gold
 2006 JUN -2 PM 1:57

**CERTIFICATE OF LOCATION
 LODE MINING CLAIM**

TO ALL WHOM IT MAY CONCERN:

The undersigned hereby certifies that he has caused to be located the
AP 17 Lode Mining Claim in the following
 quarter section(s):

EUREKA COUNTY, NEVADA
 M.N. REBALEATI, RECORDER
 FILE NO. **204873** FEES 20.50

Quarter	Section	Township	Range	Meridian
NE				Mount Diablo
SE				Mount Diablo
SW				Mount Diablo
NW	15	27N	49E	Mount Diablo

in Eureka County, Nevada, on the 3RD day of
May, 2006.

RECORDER'S STAMP

Name and mailing address of Locator is: Britannia Gold Corp.
P.O. Box 2021
Elko NV 89803

The Claim is approximately 1500 feet long and 600 feet wide, such that 5
 feet are claimed in a East direction and 1495 feet in a West direction
 from the point of discovery (monument of location), at which the Notice of Location is posted, together with
300 feet on each side of the monument of location and center line of the Claim.
 The general course of the lode or vein is from the East to the West direction.

The number, location and markings on each corner monument are as follows:

No.	Location	Markings	Description
No. 1	NE	<u>19 20</u> <u>17 18</u>	<u>2" x 2" x 4' wooden post</u>
No. 2	SE	<u>17 18</u> <u>15 16</u>	<u>2" x 2" x 4' wooden post</u>
No. 3	SW	<u>17</u> <u>15</u>	<u>2" x 2" x 4' wooden post</u>
No. 4	NW	<u>19</u> <u>17</u>	<u>2" x 2" x 4' wooden post</u>

As erected on the ground, each corner monument is marked as described above by: Metal Tags
 (eg. Metal tags, paint on posts)

The work of Location consisted of making a claim map as provided in NRS 517.040.

Dated this 4th day of May, 2006.

SIGNATURE OF LOCATOR:

By *Dan Harmening*
 Owner, Claimant or Agent Signature

Dan Harmening
 Owner, Claimant or Agent Name (printed)

Suggested Form - Nevada Division of Minerals (REV. 6/29/05 LV)
 Nevada Lode Certificate of Location - NRS 517.050

BOOK 436 PAGE 302
OFFICIAL RECORDS
RECORDED AT THE REQUEST OF
Britannia Gold
2006 JUN -2 PH 1:57

**CERTIFICATE OF LOCATION
LODE MINING CLAIM**

TO ALL WHOM IT MAY CONCERN:

The undersigned hereby certifies that he has caused to be located the
AP 18 Lode Mining Claim in the following
quarter section(s):

EUREKA COUNTY, NEVADA
M.N. REBALEATI, RECORDER
FILE NO. FEES 20.50

204874

Quarter	Section	Township	Range	Meridian
NE	15	27N	49E	Mount Diablo
SE				Mount Diablo
SW				Mount Diablo
NW	15	27N	49E	Mount Diablo

in Eureka County, Nevada, on the 3RD day of
MAY, 2006.

RECORDER'S STAMP

Name and mailing address of Locator is: Britannia Gold Corp.
P.O. Box 2021
Elko NV 89803

The Claim is approximately 1500 feet long and 600 feet wide, such that 5
feet are claimed in a West direction and 1495 feet in a East direction
from the point of discovery (monument of location), at which the Notice of Location is posted, together with
300 feet on each side of the monument of location and center line of the Claim.

The general course of the lode or vein is from the East to the West direction.

The number, location and markings on each corner monument are as follows:

No.	Location	Markings	Description
No. 1	NE	20 42 18 41	2" x 2" x 4' wooden post
No. 2	SE	18 41 16 40	2" x 2" x 4' wooden post
No. 3	SW	17 18 15 16	2" x 2" x 4' wooden post
No. 4	NW	19 20 17 18	2" x 2" x 4' wooden post

As erected on the ground, each corner monument is marked as described above by: Metal Tags
(eg. Metal tags, paint on posts)

The work of Location consisted of making a claim map as provided in NRS 517.040.

Dated this 4th day of May, 2006.

SIGNATURE OF LOCATOR:

By *Dan Harmening*
Owner, Claimant or Agent Signature

Dan Harmening

Owner, Claimant or Agent Name (printed)

Suggested Form - Nevada Division of Minerals (REV. 6/29/05 LV)
Nevada Lode Certificate of Location - NRS 517.050

204874

BOOK 436 PAGE 302

**CERTIFICATE OF LOCATION
LODE MINING CLAIM**

BOOK 436 PAGE 303
OFFICIAL RECORDS
RECORDED AT THE REQUEST OF
Britannia Gold
2006 JUN -2 PM 1:57

TO ALL WHOM IT MAY CONCERN:

The undersigned hereby certifies that he has caused to be located the
AP 19 Lode Mining Claim in the following
quarter section(s):

EUREKA COUNTY, NEVADA
M.N. REBALEATI, RECORDER
FILE NO. FEES 20.50

204875

Quarter	Section	Township	Range	Meridian
NE				Mount Diablo
SE				Mount Diablo
SW				Mount Diablo
NW	15	27N	49E	Mount Diablo

in Eureka County, Nevada, on the 3RD day of
May, 2006.

RECORDER'S STAMP

Name and mailing address of Locator is: Britannia Gold Corp.
P.O. Box 2021
Elko NV 89803

The Claim is approximately 1500 feet long and 600 feet wide, such that 5
feet are claimed in a East direction and 1495 feet in a West direction
from the point of discovery (monument of location), at which the Notice of Location is posted, together with
300 feet on each side of the monument of location and center line of the Claim.

The general course of the lode or vein is from the East to the West direction.

The number, location and markings on each corner monument are as follows:

No.	Location	Markings	Description
No. 1	NE	$\frac{21}{19} \frac{22}{20}$	<u>2" x 2" x 4' wooden post</u>
No. 2	SE	$\frac{19}{17} \frac{20}{18}$	<u>2" x 2" x 4' wooden post</u>
No. 3	SW	$\frac{19}{17}$	<u>2" x 2" x 4' wooden post</u>
No. 4	NW	$\frac{21}{19}$	<u>2" x 2" x 4' wooden post</u>

As erected on the ground, each corner monument is marked as described above by: Metal Tags
(eg. Metal tags, paint on posts)

The work of Location consisted of making a claim map as provided in NRS 517.040.

Dated this 4th day of May, 2006.

SIGNATURE OF LOCATOR:

By *Dan Harmening*
Owner, Claimant or Agent Signature

Dan Harmening
Owner, Claimant or Agent Name (printed)

Suggested Form - Nevada Division of Minerals (REV. 6/29/05 LV)
Nevada Lode Certificate of Location - NRS 517.050

**CERTIFICATE OF LOCATION
LODE MINING CLAIM**

BOOK 436 PAGE 304
OFFICIAL RECORDS
RECORDED AT THE REQUEST OF
Britannia Gold
2006 JUN -2 PM 1:57

TO ALL WHOM IT MAY CONCERN:

The undersigned hereby certifies that he has caused to be located the
AP 20 Lode Mining Claim in the following
quarter section(s):

EUREKA COUNTY, NEVADA
M.N. REBALEATI, RECORDER
FILE NO. FEES 20.50
204876

Quarter	Section	Township	Range	Meridian
NE	15	27N	49E	Mount Diablo
SE				Mount Diablo
SW				Mount Diablo
NW	15	27N	49E	Mount Diablo

in Eureka County, Nevada, on the 3RD day of
MAY, 2006.

RECORDER'S STAMP

Name and mailing address of Locator is: Britannia Gold Corp.
P.O. Box 201
Elko NV 89803

The Claim is approximately 1500 feet long and 600 feet wide, such that 5
feet are claimed in a West direction and 1495 feet in a East direction
from the point of discovery (monument of location), at which the Notice of Location is posted, together with
300 feet on each side of the monument of location and center line of the Claim.
The general course of the lode or vein is from the East to the West direction.

The number, location and markings on each corner monument are as follows:

No.	Location	Markings	Description
<u>No. 1</u>	<u>NE</u>	<u>22 43</u> <u>20 42</u>	<u>2" x 2" x 4' wooden post</u>
<u>No. 2</u>	<u>SE</u>	<u>20 42</u> <u>18 41</u>	<u>2" x 2" x 4' wooden post</u>
<u>No. 3</u>	<u>SW</u>	<u>19 20</u> <u>17 18</u>	<u>2" x 2" x 4' wooden post</u>
<u>No. 4</u>	<u>NW</u>	<u>21 22</u> <u>19 20</u>	<u>2" x 2" x 4' wooden post</u>

As erected on the ground, each corner monument is marked as described above by: Metal Tags
(eg. Metal tags, paint on posts)

The work of Location consisted of making a claim map as provided in NRS 517.040.

Dated this 4th day of May, 2006.

SIGNATURE OF LOCATOR:

By *Dan Harmening*
Owner, Claimant or Agent Signature

Dan Harmening
Owner, Claimant or Agent Name (printed)

Suggested Form - Nevada Division of Minerals (REV. 6/29/05 LV)
Nevada Lode Certificate of Location - NRS 517.050

204876

BOOK 436 PAGE 304

**CERTIFICATE OF LOCATION
LODE MINING CLAIM**

BOOK 436 PAGE 305
OFFICIAL RECORDS
RECORDED AT THE REQUEST OF
Britannia Gold
2006 JUN -2 PM 1:58

TO ALL WHOM IT MAY CONCERN:

The undersigned hereby certifies that he has caused to be located the
AP 21 Lode Mining Claim in the following
quarter section(s):

EUREKA COUNTY, NEVADA
M.N. REBALEATI, RECORDER
FILE NO. FEES 20.50

Quarter	Section	Township	Range	Meridian
NE				Mount Diablo
SE				Mount Diablo
SW	10	27N	49E	Mount Diablo
NW	15	27N	49E	Mount Diablo

204877

in Eureka County, Nevada, on the 3RD day of
May, 2006.

RECORDER'S STAMP

Name and mailing address of Locator is: Britannia Gold Corp.
P.O. Box 2021
Elko NV 89803

The Claim is approximately 1500 feet long and 600 feet wide, such that 5
feet are claimed in a East direction and 1495 feet in a West direction
from the point of discovery (monument of location), at which the Notice of Location is posted, together with
300 feet on each side of the monument of location and center line of the Claim.

The general course of the lode or vein is from the East to the West direction.

The number, location and markings on each corner monument are as follows:


No.	Location	Markings	Description
<u>No. 1</u>	<u>NE</u>	<u>23 24</u> <u>21 22</u>	<u>2" x 2" x 4' wooden post</u>
<u>No. 2</u>	<u>SE</u>	<u>21 22</u> <u>19 20</u>	<u>2" x 2" x 4' wooden post</u>
<u>No. 3</u>	<u>SW</u>	<u> 21</u> <u> 19</u>	<u>2" x 2" x 4' wooden post</u>
<u>No. 4</u>	<u>NW</u>	<u> 23</u> <u> 21</u>	<u>2" x 2" x 4' wooden post</u>

As erected on the ground, each corner monument is marked as described above by: Metal Tags
(eg. Metal tags, paint on posts)

The work of Location consisted of making a claim map as provided in NRS 517.040.

Dated this 4th day of May, 2006.

SIGNATURE OF LOCATOR:

By 
Owner, Claimant or Agent Signature

Dan Harmening
Owner, Claimant or Agent Name (printed)

Suggested Form - Nevada Division of Minerals (REV. 6/29/05 LV)
Nevada Lode Certificate of Location - NRS 517.050

204877

**CERTIFICATE OF LOCATION
LODE MINING CLAIM**

BOOK 436 PAGE 306
OFFICIAL RECORDS
RECORDED AT THE REQUEST OF
Britannia Gold
2006 JUN -2 PM 1:58

TO ALL WHOM IT MAY CONCERN:

The undersigned hereby certifies that he has caused to be located the
AP 22 Lode Mining Claim in the following
quarter section(s):

EUREKA COUNTY, NEVADA
M.N. REBALEATI, RECORDER
FILE NO. FEES 20.50

204878

Quarter	Section	Township	Range	Meridian
NE	15	27N	49E	Mount Diablo
SE	10	27N	49E	Mount Diablo
SW	10	27N	49E	Mount Diablo
NW	15	27N	49E	Mount Diablo

in Eureka County, Nevada, on the 3RD day of
May, 2006.

RECORDER'S STAMP

Name and mailing address of Locator is: Britannia Gold Corp.
P.O. Box 2021
Elko NV 89803

The Claim is approximately 1500 feet long and 600 feet wide, such that 5
feet are claimed in a West direction and 1495 feet in a East direction
from the point of discovery (monument of location), at which the Notice of Location is posted, together with
300 feet on each side of the monument of location and center line of the Claim.

The general course of the lode or vein is from the East to the West direction.

The number, location and markings on each corner monument are as follows:

No.	Location	Markings	Description
No. 1	NE	21 44 22 43	<u>2" x 2" x 4' wooden post</u>
No. 2	SE	22 43 20 42	<u>2" x 2" x 4' wooden post</u>
No. 3	SW	21 22 19 20	<u>2" x 2" x 4' wooden post</u>
No. 4	NW	23 24 21 22	<u>2" x 2" x 4' wooden post</u>

As erected on the ground, each corner monument is marked as described above by: Metal Tags
(eg. Metal tags, paint on posts)

The work of Location consisted of making a claim map as provided in NRS 517.040.

Dated this 4th day of May, 2006.

SIGNATURE OF LOCATOR:

By *Dan Harmening*
Owner, Claimant or Agent Signature
Dan Harmening
Owner, Claimant or Agent Name (printed)

Suggested Form - Nevada Division of Minerals (REV. 6/29/05 LV)
Nevada Lode Certificate of Location - NRS 517.050

204878

BOOK 436 PAGE 306

BOOK 436 PAGE 307
 OFFICIAL RECORDS
 RECORDED AT THE REQUEST OF
Britannia Gold
 2006 JUN -2 PM 1:58

**CERTIFICATE OF LOCATION
 LODE MINING CLAIM**

TO ALL WHOM IT MAY CONCERN:

The undersigned hereby certifies that he has caused to be located the
AP 23 Lode Mining Claim in the following
 quarter section(s):

EUREKA COUNTY, NEVADA
 M.N. REBALEATI, RECORDER
 FILE NO. 204879 FEES 20.50

Quarter	Section	Township	Range	Meridian
NE				Mount Diablo
SE				Mount Diablo
SW	10	27N	49E	Mount Diablo
NW				Mount Diablo

in Eureka County, Nevada, on the 3RD day of
May, 2006.

RECORDER'S STAMP

Name and mailing address of Locator is: Britannia Gold Corp.
P.O. Box 2021
Elko NV 89803

The Claim is approximately 1500 feet long and 600 feet wide, such that 5
 feet are claimed in a East direction and 1495 feet in a West direction
 from the point of discovery (monument of location), at which the Notice of Location is posted, together with
300 feet on each side of the monument of location and center line of the Claim.

The general course of the lode or vein is from the East to the West direction.

The number, location and markings on each corner monument are as follows:

No.	Location	Markings	Description
No. 1	NE	25 26 23 24	2" x 2" x 4' wooden post
No. 2	SE	23 24 21 22	2" x 2" x 4' wooden post
No. 3	SW	23 21	2" x 2" x 4' wooden post
No. 4	NW	25 23	2" x 2" x 4' wooden post

As erected on the ground, each corner monument is marked as described above by: Metal Tags
 (eg. Metal tags, paint on posts)

The work of Location consisted of making a claim map as provided in NRS 517.040.

Dated this 4th day of May, 2006.

SIGNATURE OF LOCATOR:

By *Dan Harmening*
 Owner, Claimant or Agent Signature

Dan Harmening
 Owner, Claimant or Agent Name (printed)

Suggested Form - Nevada Division of Minerals (REV. 6/29/05 LV)
 Nevada Lode Certificate of Location - NRS 517.050

**CERTIFICATE OF LOCATION
LODE MINING CLAIM**

BOOK 436 PAGE 308
OFFICIAL RECORDS
RECORDED AT THE REQUEST OF
Britannia Gold
2006 JUN -2 PM 1:58

TO ALL WHOM IT MAY CONCERN:

The undersigned hereby certifies that he has caused to be located the
AP 24 Lode Mining Claim in the following
quarter section(s):

EUREKA COUNTY, NEVADA
M.N. REBALEATI, RECORDER
FILE NO. **204880**
FEES \$ 20.50

Quarter	Section	Township	Range	Meridian
NE				Mount Diablo
SE	<u>10</u>	<u>27N</u>	<u>49E</u>	Mount Diablo
SW	<u>10</u>	<u>27N</u>	<u>49E</u>	Mount Diablo
NW				Mount Diablo

in Eureka County, Nevada, on the 3RD day of
May, 2006.

RECORDER'S STAMP

Name and mailing address of Locator is: Britannia Gold Corp.
P.O. Box 2021
Elko NV 89803

The Claim is approximately 1500 feet long and 600 feet wide, such that 5
feet are claimed in a West direction and 1495 feet in a East direction
from the point of discovery (monument of location), at which the Notice of Location is posted, together with
300 feet on each side of the monument of location and center line of the Claim.

The general course of the lode or vein is from the East to the West direction.

The number, location and markings on each corner monument are as follows:


No.	Location	Markings	Description
<u>No. 1</u>	<u>NE</u>	<u>26 45</u> <u>24 44</u>	<u>2" x 2" x 4' wooden post</u>
<u>No. 2</u>	<u>SE</u>	<u>24 44</u> <u>22 43</u>	<u>2" x 2" x 4' wooden post</u>
<u>No. 3</u>	<u>SW</u>	<u>23 24</u> <u>21 22</u>	<u>2" x 2" x 4' wooden post</u>
<u>No. 4</u>	<u>NW</u>	<u>25 26</u> <u>23 24</u>	<u>2" x 2" x 4' wooden post</u>

As erected on the ground, each corner monument is marked as described above by: Metal Tags
(eg. Metal tags, paint on posts)

The work of Location consisted of making a claim map as provided in NRS 517.040.

Dated this 4th day of May, 2006.

SIGNATURE OF LOCATOR:

By 
Owner, Claimant or Agent Signature

Dan Harmening
Owner, Claimant or Agent Name (printed)

Suggested Form - Nevada Division of Minerals (REV. 6/29/05 LV)
Nevada Lode Certificate of Location - NRS 517.050

**CERTIFICATE OF LOCATION
 LODGE MINING CLAIM**

TO ALL WHOM IT MAY CONCERN:

The undersigned hereby certifies that he has caused to be located the
AP 25 Lode Mining Claim in the following
 quarter section(s):

EUREKA COUNTY, NEVADA
 M.N. REBAL EATL RECORDER
 FILE NO. **204881** FEES 20.50

Quarter	Section	Township	Range	Meridian
NE				Mount Diablo
SE				Mount Diablo
SW	<u>10</u>	<u>27N</u>	<u>49E</u>	Mount Diablo
NW				Mount Diablo

in Eureka County, Nevada, on the 3RD day of
May, 2006.

RECORDER'S STAMP

Name and mailing address of Locator is: Britannia Gold Corp.
P.O. Box 2021
Elko NV 89803

The Claim is approximately 1500 feet long and 600 feet wide, such that 5
 feet are claimed in a East direction and 1495 feet in a West direction
 from the point of discovery (monument of location), at which the Notice of Location is posted, together with
300 feet on each side of the monument of location and center line of the Claim.

The general course of the lode or vein is from the East to the West direction.

The number, location and markings on each corner monument are as follows:

No.	Location	Markings	Description
<u>No. 1</u>	<u>NE</u>	<u>27 28</u> <u>25 26</u>	<u>2" x 2" x 4' wooden post</u>
<u>No. 2</u>	<u>SE</u>	<u>25 26</u> <u>23 24</u>	<u>2" x 2" x 4' wooden post</u>
<u>No. 3</u>	<u>SW</u>	<u>25</u> <u>23</u>	<u>2" x 2" x 4' wooden post</u>
<u>No. 4</u>	<u>NW</u>	<u>27</u> <u>25</u>	<u>2" x 2" x 4' wooden post</u>

As erected on the ground, each corner monument is marked as described above by: Metal Tags
 (eg. Metal tags, paint on posts)

The work of Location consisted of making a claim map as provided in NRS 517.040.

Dated this 4th day of May, 2006.

SIGNATURE OF LOCATOR:

By *Dan Harmening*
 Owner, Claimant or Agent Signature

Dan Harmening
 Owner, Claimant or Agent Name (printed)

204881

**CERTIFICATE OF LOCATION
LODE MINING CLAIM**

BOOK 436 PAGE 310
OFFICIAL RECORDS
RECORDED AT THE REQUEST OF
Britannia Gold
2006 JUN -2 PM 1:58

TO ALL WHOM IT MAY CONCERN:

The undersigned hereby certifies that he has caused to be located the
AP 26 Lode Mining Claim in the following
quarter section(s):

EUREKA COUNTY, NEVADA
M.N. REBALEATI, RECORDER
FILE NO. FEES 20.50

204882

Quarter	Section	Township	Range	Meridian
NE				Mount Diablo
SE	10	27N	49E	Mount Diablo
SW	10	27N	49E	Mount Diablo
NW				Mount Diablo

in Eureka County, Nevada, on the 3RD day of
May, 2006.

RECORDER'S STAMP

Name and mailing address of Locator is: Britannia Gold Corp.
P.O. Box 2021
Elko NV 89803

The Claim is approximately 1500 feet long and 600 feet wide, such that 5
feet are claimed in a West direction and 1495 feet in a East direction
from the point of discovery (monument of location), at which the Notice of Location is posted, together with
300 feet on each side of the monument of location and center line of the Claim.

The general course of the lode or vein is from the East to the West direction.

The number, location and markings on each corner monument are as follows:

No.	Location	Markings	Description
<u>No. 1</u>	<u>NE</u>	<u>28 47</u> <u>26 45</u>	<u>2" x 2" x 4' wooden post</u>
<u>No. 2</u>	<u>SE</u>	<u>26 45</u> <u>24 44</u>	<u>2" x 2" x 4' wooden post</u>
<u>No. 3</u>	<u>SW</u>	<u>25 26</u> <u>23 24</u>	<u>2" x 2" x 4' wooden post</u>
<u>No. 4</u>	<u>NW</u>	<u>27 28</u> <u>25 26</u>	<u>2" x 2" x 4' wooden post</u>

As erected on the ground, each corner monument is marked as described above by: Metal Tags
(eg. Metal tags, paint on posts)

The work of Location consisted of making a claim map as provided in NRS 517.040.

Dated this 4th day of May, 2006.

SIGNATURE OF LOCATOR:

By *Dan Harmening*
Owner, Claimant or Agent Signature

Dan Harmening
Owner, Claimant or Agent Name (printed)

Suggested Form - Nevada Division of Minerals (REV. 6/29/05 LV)
Nevada Lode Certificate of Location - NRS 517.050

204882

BOOK 436 PAGE 310

**CERTIFICATE OF LOCATION
LODE MINING CLAIM**

BOOK 436 PAGE 311
OFFICIAL RECORDS
RECORDED AT THE REQUEST OF
Britannia Gold
2006 JUN -2 PM 1:58

TO ALL WHOM IT MAY CONCERN:

The undersigned hereby certifies that he has caused to be located the
AP 27 Lode Mining Claim in the following
quarter section(s):

EUREKA COUNTY, NEVADA
M.N. REBALEATI, RECORDER
FILE NO. FEES 20.50

204883

Quarter	Section	Township	Range	Meridian
NE				Mount Diablo
SE				Mount Diablo
SW	10	27N	49E	Mount Diablo
NW				Mount Diablo

in Eureka County, Nevada, on the 3RD day of
May, 2006.

RECORDER'S STAMP

Name and mailing address of Locator is: Britannia Gold Corp.
P.O. Box 2021
Elko NV 89803

The Claim is approximately 1500 feet long and 600 feet wide, such that 5
feet are claimed in a East direction and 1495 feet in a West direction
from the point of discovery (monument of location), at which the Notice of Location is posted, together with
300 feet on each side of the monument of location and center line of the Claim.

The general course of the lode or vein is from the East to the West direction.

The number, location and markings on each corner monument are as follows:


No.	Location	Markings	Description
No. 1	NE	<u>29 30</u> <u>27 28</u>	<u>2" x 2" x 4' wooden post</u>
No. 2	SE	<u>27 28</u> <u>25 26</u>	<u>2" x 2" x 4' wooden post</u>
No. 3	SW	<u> 27</u> <u> 25</u>	<u>2" x 2" x 4' wooden post</u>
No. 4	NW	<u> 29</u> <u> 27</u>	<u>2" x 2" x 4' wooden post</u>

As erected on the ground, each corner monument is marked as described above by: Metal Tags
(eg. Metal tags, paint on posts)

The work of Location consisted of making a claim map as provided in NRS 517.040.

Dated this 4th day of May, 2006.

SIGNATURE OF LOCATOR:

By 
Owner, Claimant or Agent Signature

Dan Harmening
Owner, Claimant or Agent Name (printed)

Suggested Form - Nevada Division of Minerals (REV. 6/29/05 LV)
Nevada Lode Certificate of Location - NRS 517.050

204883

**CERTIFICATE OF LOCATION
LODE MINING CLAIM**

BOOK 436 PAGE 312
OFFICIAL RECORDS
RECORDED AT THE REQUEST OF
Britannia Gold
2006 JUN -2 PM 1:58

TO ALL WHOM IT MAY CONCERN:

The undersigned hereby certifies that he has caused to be located the
AP 28 Lode Mining Claim in the following
quarter section(s):

EUREKA COUNTY, NEVADA
M.N. REBALEATI, RECORDER
FILE NO. FEES 20.50

204884

Quarter	Section	Township	Range	Meridian
NE				Mount Diablo
SE	10	27N	49E	Mount Diablo
SW	10	27N	49E	Mount Diablo
NW				Mount Diablo

in Eureka County, Nevada, on the 3rd day of
May, 2006.

RECORDER'S STAMP

Name and mailing address of Locator is: Britannia Gold Corp.
P.O. Box 2021
Elko NV 89803

The Claim is approximately 1500 feet long and 600 feet wide, such that 5
feet are claimed in a West direction and 1495 feet in a East direction
from the point of discovery (monument of location), at which the Notice of Location is posted, together with
300 feet on each side of the monument of location and center line of the Claim.

The general course of the lode or vein is from the East to the West direction.

The number, location and markings on each corner monument are as follows:

No.	Location	Markings	Description
No. 1	NE	<u>30 49</u> <u>28 47</u>	<u>2" x 2" x 4' wooden post</u>
No. 2	SE	<u>28 47</u> <u>26 45</u>	<u>2" x 2" x 4' wooden post</u>
No. 3	SW	<u>27 28</u> <u>25 26</u>	<u>2" x 2" x 4' wooden post</u>
No. 4	NW	<u>29 30</u> <u>27 28</u>	<u>2" x 2" x 4' wooden post</u>

As erected on the ground, each corner monument is marked as described above by: Metal Tags
(eg. Metal tags, paint on posts)

The work of Location consisted of making a claim map as provided in NRS 517.040.

Dated this 4th day of May, 2006.

SIGNATURE OF LOCATOR:

By *Dan Harmening*
Owner, Claimant or Agent Signature

Dan Harmening
Owner, Claimant or Agent Name (printed)

Suggested Form - Nevada Division of Minerals (REV. 6/29/05 LV)
Nevada Lode Certificate of Location - NRS 517.050

204884

BOOK 436 PAGE 312

**CERTIFICATE OF LOCATION
LODE MINING CLAIM**

BOOK 436 PAGE 313
OFFICIAL RECORDS
RECORDED AT THE REQUEST OF
Britannia Gold
2006 JUN -2 PM 1:58

TO ALL WHOM IT MAY CONCERN:

The undersigned hereby certifies that he has caused to be located the
AP 29 Lode Mining Claim in the following
quarter section(s):

EUREKA COUNTY, NEVADA
M.N. REBALEATI, RECORDER
FILE NO. 204885 FEES 20.50

Quarter	Section	Township	Range	Meridian
NE				Mount Diablo
SE				Mount Diablo
SW	10	27N	49E	Mount Diablo
NW	10	27N	49E	Mount Diablo

in Eureka County, Nevada, on the 3rd day of
May, 2006.

RECORDER'S STAMP

Name and mailing address of Locator is: Britannia Gold Corp.
P.O. Box 2021
Elko NV 89803

The Claim is approximately 1500 feet long and 600 feet wide, such that 5
feet are claimed in a East direction and 1495 feet in a West direction
from the point of discovery (monument of location), at which the Notice of Location is posted, together with
300 feet on each side of the monument of location and center line of the Claim.

The general course of the lode or vein is from the East to the West direction.

The number, location and markings on each corner monument are as follows:

No.	Location	Markings	Description
No. 1	NE	<u>31</u> <u>32</u> <u>29</u> <u>30</u>	<u>2" x 2" x 4' wooden post</u>
No. 2	SE	<u>29</u> <u>30</u> <u>27</u> <u>28</u>	<u>2" x 2" x 4' wooden post</u>
No. 3	SW	<u>29</u> <u>27</u>	<u>2" x 2" x 4' wooden post</u>
No. 4	NW	<u>31</u> <u>29</u>	<u>2" x 2" x 4' wooden post</u>

As erected on the ground, each corner monument is marked as described above by: Metal Tags
(eg. Metal tags, paint on posts)

The work of Location consisted of making a claim map as provided in NRS 517.040.

Dated this 4th day of May, 2006.

SIGNATURE OF LOCATOR:

By *Dan Harmening*
Owner, Claimant or Agent Signature

Dan Harmening
Owner, Claimant or Agent Name (printed)

Suggested Form - Nevada Division of Minerals (REV. 6/29/05 LV)
Nevada Lode Certificate of Location - NRS 517.050

204885

BOOK 436 PAGE 313

**CERTIFICATE OF LOCATION
LODE MINING CLAIM**

BOOK 436 PAGE 314
OFFICIAL RECORDS
RECORDED AT THE REQUEST OF
Britannia Gold
2006 JUN -2 PM 1:58

TO ALL WHOM IT MAY CONCERN:

The undersigned hereby certifies that he has caused to be located the
AP 30 Lode Mining Claim in the following
quarter section(s):

EUREKA COUNTY, NEVADA
M.N. REBALEATI, RECORDER
FILE NO. FEES 20.50

204886

Quarter	Section	Township	Range	Meridian
NE	10	27N	49E	Mount Diablo
SE	10	27N	49E	Mount Diablo
SW	10	27N	49E	Mount Diablo
NW	10	27N	49E	Mount Diablo

in Eureka County, Nevada, on the 3RD day of
May, 2006.

RECORDER'S STAMP

Name and mailing address of Locator is: Britannia Gold Corp.
P.O. Box 2021
Elko NV 89803

The Claim is approximately 1500 feet long and 600 feet wide, such that 5
feet are claimed in a West direction and 1495 feet in a East direction
from the point of discovery (monument of location), at which the Notice of Location is posted, together with
300 feet on each side of the monument of location and center line of the Claim.
The general course of the lode or vein is from the East to the West direction.

The number, location and markings on each corner monument are as follows:

No.	Location	Markings	Description
No. 1	NE	32 51 30 49	<u>2" x 2" x 4' wooden post</u>
No. 2	SE	30 49 28 47	<u>2" x 2" x 4' wooden post</u>
No. 3	SW	29 30 27 28	<u>2" x 2" x 4' wooden post</u>
No. 4	NW	31 32 29 30	<u>2" x 2" x 4' wooden post</u>

As erected on the ground, each corner monument is marked as described above by: Metal Tags
(eg. Metal tags, paint on posts)

The work of Location consisted of making a claim map as provided in NRS 517.040.

Dated this 4th day of May, 2006.

SIGNATURE OF LOCATOR:

By *Dan Harmening*
Owner, Claimant or Agent Signature

Dan Harmening
Owner, Claimant or Agent Name (printed)

Suggested Form - Nevada Division of Minerals (REV. 6/29/05 LV)
Nevada Lode Certificate of Location - NRS 517.050

**CERTIFICATE OF LOCATION
LODE MINING CLAIM**

BOOK 436 PAGE 315
OFFICIAL RECORDS
RECORDED AT THE REQUEST OF
Britannia Gold
2006 JUN -2 PM 1:58

TO ALL WHOM IT MAY CONCERN:

The undersigned hereby certifies that he has caused to be located the
AP 31 Lode Mining Claim in the following
quarter section(s):

EUREKA COUNTY, NEVADA
M.N. REBALDINI, RECORDER
FILE NO. FEES 20.50
204887

Quarter	Section	Township	Range	Meridian
NE				Mount Diablo
SE				Mount Diablo
SW				Mount Diablo
NW	<u>10</u>	<u>27N</u>	<u>49E</u>	Mount Diablo

in Eureka County, Nevada, on the 3RD day of
May, 2006.

RECORDER'S STAMP

Name and mailing address of Locator is: Britannia Gold Corp.
P.O. Box 2021
Elko NV 89803

The Claim is approximately 1500 feet long and 600 feet wide, such that 5
feet are claimed in a East direction and 1495 feet in a West direction
from the point of discovery (monument of location), at which the Notice of Location is posted, together with
300 feet on each side of the monument of location and center line of the Claim.

The general course of the lode or vein is from the East to the West direction.

The number, location and markings on each corner monument are as follows:

No.	Location	Markings	Description
No. 1	NE	<u>33</u> <u>34</u> <u>31</u> <u>32</u>	<u>2" x 2" x 4' wooden post</u>
No. 2	SE	<u>31</u> <u>32</u> <u>29</u> <u>30</u>	<u>2" x 2" x 4' wooden post</u>
No. 3	SW	<u>31</u> <u>29</u>	<u>2" x 2" x 4' wooden post</u>
No. 4	NW	<u>33</u> <u>31</u>	<u>2" x 2" x 4' wooden post</u>

As erected on the ground, each corner monument is marked as described above by: Metal Tags
(eg. Metal tags, paint on posts)

The work of Location consisted of making a claim map as provided in NRS 517.040.

Dated this 4th day of May, 2006.

SIGNATURE OF LOCATOR:

By *Dan Harmening*
Owner, Claimant or Agent Signature

Dan Harmening
Owner, Claimant or Agent Name (printed)

Suggested Form - Nevada Division of Minerals (REV. 6/29/05 LV)
Nevada Lode Certificate of Location - NRS 517.050

204887

BOOK 436 PAGE 315

**CERTIFICATE OF LOCATION
LODE MINING CLAIM**

BOOK 436 PAGE 316
OFFICIAL RECORDS
RECORDED AT THE REQUEST OF
Britannia Gold
2006 JUN -2 PM 1:58

TO ALL WHOM IT MAY CONCERN:

The undersigned hereby certifies that he has caused to be located the
AP 32 Lode Mining Claim in the following
quarter section(s):

EUREKA COUNTY, NEVADA
M.N. REBALEATI, RECORDER
FILE NO. **204888** FEES 20.50

Quarter	Section	Township	Range	Meridian
NE	10	27N	49E	Mount Diablo
SE				Mount Diablo
SW				Mount Diablo
NW	10	27N	49E	Mount Diablo

in Eureka County, Nevada, on the 3RD day of
May, 2006.

RECORDER'S STAMP

Name and mailing address of Locator is: Britannia Gold Corp.
P.O. Box 2021
Elko NV 89803

The Claim is approximately 1500 feet long and 600 feet wide, such that 5
feet are claimed in a West direction and 1495 feet in a East direction
from the point of discovery (monument of location), at which the Notice of Location is posted, together with
300 feet on each side of the monument of location and center line of the Claim.

The general course of the lode or vein is from the East to the West direction.

The number, location and markings on each corner monument are as follows:

No.	Location	Markings	Description
No. 1	NE	34 53 32 51	2" x 2" x 4' wooden post
No. 2	SE	32 51 30 49	2" x 2" x 4' wooden post
No. 3	SW	31 32 29 30	2" x 2" x 4' wooden post
No. 4	NW	33 34 31 32	2" x 2" x 4' wooden post

As erected on the ground, each corner monument is marked as described above by: Metal Tags
(eg. Metal tags, paint on posts)

The work of Location consisted of making a claim map as provided in NRS 517.040.

Dated this 4th day of May, 2006.

SIGNATURE OF LOCATOR:

By *Dan Harmening*
Owner, Claimant or Agent Signature

Dan Harmening
Owner, Claimant or Agent Name (printed)

Suggested Form - Nevada Division of Minerals (REV. 6/29/05 LV)
Nevada Lode Certificate of Location - NRS 517.050

204888

BOOK 436 PAGE 316

**CERTIFICATE OF LOCATION
LODE MINING CLAIM**

BOOK 436 PAGE 317
OFFICIAL RECORDS
RECORDED AT THE REQUEST OF
Britannia Gold
2006 JUN -2 PM 1:59

TO ALL WHOM IT MAY CONCERN:

The undersigned hereby certifies that he has caused to be located the
AP 33 Lode Mining Claim in the following
quarter section(s):

EUREKA COUNTY, NEVADA
M.N. REBALEATI, RECORDER
FILE NO. FEES 20.50

204889

Quarter	Section	Township	Range	Meridian
NE				Mount Diablo
SE				Mount Diablo
SW				Mount Diablo
NW	<u>10</u>	<u>27N</u>	<u>49E</u>	Mount Diablo

in Eureka County, Nevada, on the 3RD day of
May, 2006.

RECORDER'S STAMP

Name and mailing address of Locator is: Britannia Gold Corp.
P.O. Box 2021
Elko NV 89803

The Claim is approximately 1500 feet long and 600 feet wide, such that 5
feet are claimed in a East direction and 1495 feet in a West direction
from the point of discovery (monument of location), at which the Notice of Location is posted, together with
300 feet on each side of the monument of location and center line of the Claim.

The general course of the lode or vein is from the East to the West direction.

The number, location and markings on each corner monument are as follows:

No.	Location	Markings	Description
<u>No. 1</u>	<u>NE</u>	<u>35 36</u> <u>33 34</u>	<u>2" x 2" x 4' wooden post</u>
<u>No. 2</u>	<u>SE</u>	<u>33 34</u> <u>31 32</u>	<u>2" x 2" x 4' wooden post</u>
<u>No. 3</u>	<u>SW</u>	<u> 33</u> <u>31</u>	<u>2" x 2" x 4' wooden post</u>
<u>No. 4</u>	<u>NW</u>	<u> 35</u> <u>33</u>	<u>2" x 2" x 4' wooden post</u>

As erected on the ground, each corner monument is marked as described above by: Metal Tags
(eg. Metal tags, paint on posts)

The work of Location consisted of making a claim map as provided in NRS 517.040.

Dated this 4th day of May, 2006.

SIGNATURE OF LOCATOR:

By *Dan Harmening*
Owner, Claimant or Agent Signature

Dan Harmening
Owner, Claimant or Agent Name (printed)

Suggested Form - Nevada Division of Minerals (REV. 6/29/05 LV)
Nevada Lode Certificate of Location - NRS 517.050

204889

BOOK 436 PAGE 317

**CERTIFICATE OF LOCATION
LODE MINING CLAIM**

BOOK 436 PAGE 318
OFFICIAL RECORDS
RECORDED AT THE REQUEST OF
Britannia Gold
2006 JUN -2 PM 1:59

TO ALL WHOM IT MAY CONCERN:

The undersigned hereby certifies that he has caused to be located the
AP 34 Lode Mining Claim in the following
quarter section(s):

EUREKA COUNTY, NEVADA
M.H. REBALEATI, RECORDER
FILE NO. _____ FEES 20.50
204890

Quarter	Section	Township	Range	Meridian
NE	10	27N	49E	Mount Diablo
SE				Mount Diablo
SW				Mount Diablo
NW	10	27N	49E	Mount Diablo

in Eureka County, Nevada, on the 3RD day of
May, 2006.

RECORDER'S STAMP

Name and mailing address of Locator is: Britannia Gold Corp.
P.O. Box 2021
Elko NV 89803

The Claim is approximately 1500 feet long and 600 feet wide, such that 5
feet are claimed in a West direction and 1495 feet in a East direction
from the point of discovery (monument of location), at which the Notice of Location is posted, together with
300 feet on each side of the monument of location and center line of the Claim.

The general course of the lode or vein is from the East to the West direction.

The number, location and markings on each corner monument are as follows:


No.	Location	Markings	Description
No. 1	NE	<u>36</u> <u>55</u> <u>34</u> <u>53</u>	<u>2" x 2" x 4' wooden post</u>
No. 2	SE	<u>34</u> <u>53</u> <u>32</u> <u>51</u>	<u>2" x 2" x 4' wooden post</u>
No. 3	SW	<u>33</u> <u>34</u> <u>31</u> <u>32</u>	<u>2" x 2" x 4' wooden post</u>
No. 4	NW	<u>35</u> <u>36</u> <u>33</u> <u>34</u>	<u>2" x 2" x 4' wooden post</u>

As erected on the ground, each corner monument is marked as described above by: Metal Tags
(eg. Metal tags, paint on posts)

The work of Location consisted of making a claim map as provided in NRS 517.040.

Dated this 4th day of May, 2006.

SIGNATURE OF LOCATOR:

By 
Owner, Claimant or Agent Signature

Dan Harmening
Owner, Claimant or Agent Name (printed)

Suggested Form - Nevada Division of Minerals (REV. 6/29/05 LV)
Nevada Lode Certificate of Location - NRS 517.050

204890

BOOK 436 PAGE 318

BOOK 436 PAGE 319
 OFFICIAL RECORDS
 RECORDED AT THE REQUEST OF
Britannia Gold
 2006 JUN -2 PM 1:59

**CERTIFICATE OF LOCATION
 LODE MINING CLAIM**

TO ALL WHOM IT MAY CONCERN:

The undersigned hereby certifies that he has caused to be located the
AP 35 Lode Mining Claim in the following
 quarter section(s):

EUREKA COUNTY, NEVADA
 M.N. REBALEATI, RECORDER
 FILE NO. FEES 20.50

204891

Quarter	Section	Township	Range	Meridian
NE				Mount Diablo
SE				Mount Diablo
SW				Mount Diablo
NW	<u>10</u>	<u>27N</u>	<u>49E</u>	Mount Diablo

in Eureka County, Nevada, on the 3RD day of
May, 2006.

RECORDER'S STAMP

Name and mailing address of Locator is: Britannia Gold Corp.
P.O. Box 2021
Elko NV 89803

The Claim is approximately 1500 feet long and 600 feet wide, such that 5
 feet are claimed in a East direction and 1495 feet in a West direction
 from the point of discovery (monument of location), at which the Notice of Location is posted, together with
300 feet on each side of the monument of location and center line of the Claim.

The general course of the lode or vein is from the East to the West direction.

The number, location and markings on each corner monument are as follows:

No.	Location	Markings	Description
No. 1	NE	<u>37 38</u> <u>35 36</u>	<u>2" x 2" x 4' wooden post</u>
No. 2	SE	<u>35 36</u> <u>33 34</u>	<u>2" x 2" x 4' wooden post</u>
No. 3	SW	<u> 35</u> <u> 33</u>	<u>2" x 2" x 4' wooden post</u>
No. 4	NW	<u> 37</u> <u> 35</u>	<u>2" x 2" x 4' wooden post</u>

As erected on the ground, each corner monument is marked as described above by: Metal Tags
 (eg. Metal tags, paint on posts)

The work of Location consisted of making a claim map as provided in NRS 517.040.

Dated this 4th day of May, 2006.

SIGNATURE OF LOCATOR:

By *Dan Harmening*
 Owner, Claimant or Agent Signature

Dan Harmening
 Owner, Claimant or Agent Name (printed)

Suggested Form - Nevada Division of Minerals (REV. 6/29/05 LV)
 Nevada Lode Certificate of Location - NRS 517.050

204891

**CERTIFICATE OF LOCATION
LODE MINING CLAIM**

BOOK 436 PAGE 320
 OFFICIAL RECORDS
 RECORDED AT THE REQUEST OF
Britannia Gold
 2006 JUN -2 PM 1:59
 EUREKA COUNTY, NEVADA
 M.N. REBALEATI, RECORDER
 FILE NO. 204892 FEES 20.50

TO ALL WHOM IT MAY CONCERN:

The undersigned hereby certifies that he has caused to be located the
AP 36 Lode Mining Claim in the following
 quarter section(s):

Quarter	Section	Township	Range	Meridian
NE	10	27N	49E	Mount Diablo
SE				Mount Diablo
SW				Mount Diablo
NW	10	27N	49E	Mount Diablo

in Eureka County, Nevada, on the 3RD day of
May, 2006.

RECORDER'S STAMP

Name and mailing address of Locator is: Britannia Gold Corp.
P.O. Box 2021
Elko NV 89803

The Claim is approximately 1500 feet long and 600 feet wide, such that 5
 feet are claimed in a West direction and 1495 feet in a East direction
 from the point of discovery (monument of location), at which the Notice of Location is posted, together with
300 feet on each side of the monument of location and center line of the Claim.

The general course of the lode or vein is from the East to the West direction.

The number, location and markings on each corner monument are as follows:

No.	Location	Markings	Description
No. 1	NE	<u>38 57</u> <u>36 55</u>	<u>2" x 2" x 4' wooden post</u>
No. 2	SE	<u>36 55</u> <u>34 53</u>	<u>2" x 2" x 4' wooden post</u>
No. 3	SW	<u>35 36</u> <u>33 34</u>	<u>2" x 2" x 4' wooden post</u>
No. 4	NW	<u>37 38</u> <u>35 36</u>	<u>2" x 2" x 4' wooden post</u>

As erected on the ground, each corner monument is marked as described above by: Metal Tags
 (eg. Metal tags, paint on posts)

The work of Location consisted of making a claim map as provided in NRS 517.040.

Dated this 4th day of May, 2006.

SIGNATURE OF LOCATOR:

By *Dan Harmening*
 Owner, Claimant or Agent Signature

Dan Harmening
 Owner, Claimant or Agent Name (printed)

Suggested Form - Nevada Division of Minerals (REV. 6/29/05 LV)
 Nevada Lode Certificate of Location - NRS 517.050

204892

**CERTIFICATE OF LOCATION
LODE MINING CLAIM**

BOOK 436 PAGE 321
OFFICIAL RECORDS
RECORDED AT THE REQUEST OF
Britannia Gold
2006 JUN -2 PM 1:59

TO ALL WHOM IT MAY CONCERN:

The undersigned hereby certifies that he has caused to be located the
AP 37 Lode Mining Claim in the following
quarter section(s):

EUREKA COUNTY, NEVADA
M.N. REBALEATI, RECORDER
FILE NO. FEES 20.50

204893

Quarter	Section	Township	Range	Meridian
NE				Mount Diablo
SE	33	28N	49E	Mount Diablo
SW	34	28N	49E	Mount Diablo
NW	10	27N	49E	Mount Diablo

in Eureka County, Nevada, on the 3RD day of
May, 2006.

RECORDER'S STAMP

Name and mailing address of Locator is: Britannia Gold Corp.
P.O. Box 2021
Elko NV 89803

The Claim is approximately 1500 feet long and 600 feet wide, such that 5
feet are claimed in a East direction and 1495 feet in a West direction
from the point of discovery (monument of location), at which the Notice of Location is posted, together with
300 feet on each side of the monument of location and center line of the Claim.

The general course of the lode or vein is from the East to the West direction.

The number, location and markings on each corner monument are as follows:

No.	Location	Markings	Description
No. 1	NE	37 38	2" x 2" x 4' wooden post
No. 2	SE	37 38 35 36	2" x 2" x 4' wooden post
No. 3	SW	↑ 37 35	2" x 2" x 4' wooden post
No. 4	NW	└ 37	2" x 2" x 4' wooden post

As erected on the ground, each corner monument is marked as described above by: Metal Tags
(eg. Metal tags, paint on posts)

The work of Location consisted of making a claim map as provided in NRS 517.040.

Dated this 4th day of May, 2006.

SIGNATURE OF LOCATOR:

By *Dan Harmening*
Owner, Claimant or Agent Signature

Dan Harmening
Owner, Claimant or Agent Name (printed)

Suggested Form - Nevada Division of Minerals (REV. 6/29/05 LV)
Nevada Lode Certificate of Location - NRS 517.050

204893

**CERTIFICATE OF LOCATION
LODE MINING CLAIM**

BOOK 436 PAGE 322
OFFICIAL RECORDS
RECORDED AT THE REQUEST OF
Britannia Gold
2006 JUN -2 PM 2:00

TO ALL WHOM IT MAY CONCERN:

The undersigned hereby certifies that he has caused to be located the
AP 38 Lode Mining Claim in the following
quarter section(s):

EUREKA COUNTY, NEVADA
M.H. REBALEATI, RECORDER
FILE NO. FEES \$ 20.50

Quarter	Section	Township	Range	Meridian
NE	10	27N	49E	Mount Diablo
SE	34	28N	49E	Mount Diablo
SW	34	28N	49E	Mount Diablo
NW	10	27N	49E	Mount Diablo

204894

in Eureka County, Nevada, on the 3RD day of
May, 2006.

RECORDER'S STAMP

Name and mailing address of Locator is: Britannia Gold Corp.
P.O. Box 2021
Elko NV 89803

The Claim is approximately 1500 feet long and 600 feet wide, such that 5
feet are claimed in a West direction and 1495 feet in a East direction
from the point of discovery (monument of location), at which the Notice of Location is posted, together with
300 feet on each side of the monument of location and center line of the Claim.

The general course of the lode or vein is from the East to the West direction.

The number, location and markings on each corner monument are as follows:

No.	Location	Markings	Description
No. 1	NE	38 57	2" x 2" x 4' wooden post
No. 2	SE	36 55	2" x 2" x 4' wooden post
No. 3	SW	37 38	2" x 2" x 4' wooden post
No. 4	NW	35 36	2" x 2" x 4' wooden post

As erected on the ground, each corner monument is marked as described above by: Metal Tags
(eg. Metal tags, paint on posts)

The work of Location consisted of making a claim map as provided in NRS 517.040.

Dated this 4th day of May, 2006.

SIGNATURE OF LOCATOR:

By *Dan Harmening*
Owner, Claimant or Agent Signature

Dan Harmening
Owner, Claimant or Agent Name (printed)

Suggested Form - Nevada Division of Minerals (REV. 6/29/05 LV)
Nevada Lode Certificate of Location - NRS 517.050

204894

**CERTIFICATE OF LOCATION
LODE MINING CLAIM**

BOOK 436 PAGE 323
OFFICIAL RECORDS
RECORDED AT THE REQUEST OF
Britannia Gold
2006 JUN -2 PM 2:00

TO ALL WHOM IT MAY CONCERN:

The undersigned hereby certifies that he has caused to be located the
AP 39 Lode Mining Claim in the following
quarter section(s):

EUREKA COUNTY, NEVADA
M.H. REBALEATI, RECORDER
FILE NO. FEES 20.50

Quarter	Section	Township	Range	Meridian
NE	15	27N	49E	Mount Diablo
SE	15	27N	49E	Mount Diablo
SW				Mount Diablo
NW				Mount Diablo

204895

in Eureka County, Nevada, on the 3RD day of
May, 2006.

RECORDER'S STAMP

Name and mailing address of Locator is: Britannia Gold Corp.
P.O. Box 2021
Elko NV 89803

The Claim is approximately 1500 feet long and 600 feet wide, such that 5
feet are claimed in a West direction and 1495 feet in a East direction
from the point of discovery (monument of location), at which the Notice of Location is posted, together with
300 feet on each side of the monument of location and center line of the Claim.

The general course of the lode or vein is from the East to the West direction.

The number, location and markings on each corner monument are as follows:

No.	Location	Markings	Description
No. 1	NE	<u>40</u> <u>39</u>	<u>2" x 2" x 4' wooden post</u>
No. 2	SE	<u>39</u>	<u>2" x 2" x 4' wooden post</u>
No. 3	SW	<u>14</u> <u>39</u>	<u>2" x 2" x 4' wooden post</u>
No. 4	NW	<u>16</u> <u>40</u> <u>14</u> <u>39</u>	<u>2" x 2" x 4' wooden post</u>

As erected on the ground, each corner monument is marked as described above by: Metal Tags
(eg. Metal tags, paint on posts)

The work of Location consisted of making a claim map as provided in NRS 517.040.

Dated this 4th day of May, 2006.

SIGNATURE OF LOCATOR:

By *Dan Harmening*
Owner, Claimant or Agent Signature

Dan Harmening
Owner, Claimant or Agent Name (printed)

Suggested Form - Nevada Division of Minerals (REV. 6/29/05 LV)
Nevada Lode Certificate of Location - NRS 517.050

204895

BOOK 436 PAGE 323

**CERTIFICATE OF LOCATION
LODE MINING CLAIM**

BOOK 436 PAGE 324
OFFICIAL RECORDS
RECORDED AT THE REQUEST OF
Britannia Gold
2006 JUN -2 PM 2:00

TO ALL WHOM IT MAY CONCERN:

The undersigned hereby certifies that he has caused to be located the
AP 40 Lode Mining Claim in the following
quarter section(s):

EUREKA COUNTY, NEVADA
M.H. REBALEATH, RECORDER
FILE NO. FEES 20.50
204896

Quarter	Section	Township	Range	Meridian
NE	15	27N	49E	Mount Diablo
SE				Mount Diablo
SW				Mount Diablo
NW				Mount Diablo

in Eureka County, Nevada, on the 3RD day of
May, 2006.

RECORDER'S STAMP

Name and mailing address of Locator is: Britannia Gold Corp.
P.O. Box 2021
Elko NV 89803

The Claim is approximately 1500 feet long and 600 feet wide, such that 5
feet are claimed in a West direction and 1495 feet in a East direction
from the point of discovery (monument of location), at which the Notice of Location is posted, together with
300 feet on each side of the monument of location and center line of the Claim.

The general course of the lode or vein is from the East to the West direction.

The number, location and markings on each corner monument are as follows:

No.	Location	Markings	Description
No. 1	NE	<u>41</u> <u>40</u>	<u>2" x 2" x 4' wooden post</u>
No. 2	SE	<u>40</u> <u>39</u>	<u>2" x 2" x 4' wooden post</u>
No. 3	SW	<u>16</u> <u>40</u> <u>14</u> <u>39</u>	<u>2" x 2" x 4' wooden post</u>
No. 4	NW	<u>18</u> <u>41</u> <u>16</u> <u>40</u>	<u>2" x 2" x 4' wooden post</u>

As erected on the ground, each corner monument is marked as described above by: Metal Tags
(eg. Metal tags, paint on posts)

The work of Location consisted of making a claim map as provided in NRS 517.040.

Dated this 4th day of May, 2006.

SIGNATURE OF LOCATOR:

By *Dan Harmening*
Owner, Claimant or Agent Signature

Dan Harmening
Owner, Claimant or Agent Name (printed)

Suggested Form - Nevada Division of Minerals (REV. 6/29/05 LV)
Nevada Lode Certificate of Location - NRS 517.050

204896

BOOK 436 PAGE 324

**CERTIFICATE OF LOCATION
LODE MINING CLAIM**

BOOK 436 PAGE 325
OFFICIAL RECORDS
RECORDED AT THE REQUEST OF
Britannia Gold
2006 JUN -2 PM 2:00

TO ALL WHOM IT MAY CONCERN:

The undersigned hereby certifies that he has caused to be located the
AP 41 Lode Mining Claim in the following
quarter section(s):

EUREKA COUNTY, NEVADA
M.H. REBALEATI, RECORDER
FILE NO. FEES 20.50
204897

Quarter	Section	Township	Range	Meridian
NE	<u>15</u>	<u>27N</u>	<u>49E</u>	Mount Diablo
SE				Mount Diablo
SW				Mount Diablo
NW				Mount Diablo

in Eureka County, Nevada, on the 3RD day of
May, 2006.

RECORDER'S STAMP

Name and mailing address of Locator is: Britannia Gold Corp.
P.O. Box 2021
Elko NV 89803

The Claim is approximately 1500 feet long and 600 feet wide, such that 5
feet are claimed in a West direction and 1495 feet in a East direction
from the point of discovery (monument of location), at which the Notice of Location is posted, together with
300 feet on each side of the monument of location and center line of the Claim.

The general course of the lode or vein is from the East to the West direction.

The number, location and markings on each corner monument are as follows:

No.	Location	Markings	Description
<u>No. 1</u>	<u>NE</u>	<u>42</u> <u>41</u>	<u>2" x 2" x 4' wooden post</u>
<u>No. 2</u>	<u>SE</u>	<u>41</u> <u>40</u>	<u>2" x 2" x 4' wooden post</u>
<u>No. 3</u>	<u>SW</u>	<u>18</u> <u>41</u> <u>16</u> <u>40</u>	<u>2" x 2" x 4' wooden post</u>
<u>No. 4</u>	<u>NW</u>	<u>20</u> <u>42</u> <u>18</u> <u>41</u>	<u>2" x 2" x 4' wooden post</u>

As erected on the ground, each corner monument is marked as described above by: Metal Tags
(eg. Metal tags, paint on posts)

The work of Location consisted of making a claim map as provided in NRS 517.040.

Dated this 4th day of May, 2006.

SIGNATURE OF LOCATOR:

By *Dan Harmening*
Owner, Claimant or Agent Signature

Dan Harmening
Owner, Claimant or Agent Name (printed)

Suggested Form - Nevada Division of Minerals (REV. 6/29/05 LV)
Nevada Lode Certificate of Location - NRS 517.050

204897

BOOK 436 PAGE 325

**CERTIFICATE OF LOCATION
LODE MINING CLAIM**

BOOK 436 PAGE 326
OFFICIAL RECORDS
RECORDED AT THE REQUEST OF
Britannia Gold
2006 JUN -2 PM 2:00

TO ALL WHOM IT MAY CONCERN:

The undersigned hereby certifies that he has caused to be located the
AP 42 Lode Mining Claim in the following
quarter section(s):

EUREKA COUNTY, NEVADA
M.N. REBALEATI, RECORDER
FILE NO. FEES 20.50

204898

Quarter	Section	Township	Range	Meridian
NE	15	27N	49E	Mount Diablo
SE				Mount Diablo
SW				Mount Diablo
NW				Mount Diablo

in Eureka County, Nevada, on the 3RD day of
May, 2006.

RECORDER'S STAMP

Name and mailing address of Locator is: Britannia Gold Corp.
P.O. Box 2021
Elko NV 89803

The Claim is approximately 1500 feet long and 600 feet wide, such that 5
feet are claimed in a West direction and 1495 feet in a East direction
from the point of discovery (monument of location), at which the Notice of Location is posted, together with
300 feet on each side of the monument of location and center line of the Claim.

The general course of the lode or vein is from the East to the West direction.

The number, location and markings on each corner monument are as follows:


No.	Location	Markings	Description
<u>No. 1</u>	<u>NE</u>	<u>43</u> <u>42</u>	<u>2" x 2" x 4' wooden post</u>
<u>No. 2</u>	<u>SE</u>	<u>42</u> <u>41</u>	<u>2" x 2" x 4' wooden post</u>
<u>No. 3</u>	<u>SW</u>	<u>20</u> <u>42</u> <u>18</u> <u>41</u>	<u>2" x 2" x 4' wooden post</u>
<u>No. 4</u>	<u>NW</u>	<u>22</u> <u>43</u> <u>20</u> <u>42</u>	<u>2" x 2" x 4' wooden post</u>

As erected on the ground, each corner monument is marked as described above by: Metal Tags
(eg. Metal tags, paint on posts)

The work of Location consisted of making a claim map as provided in NRS 517.040.

Dated this 4th day of May, 2006.

SIGNATURE OF LOCATOR:

By 
Owner, Claimant or Agent Signature

Dan Harmening
Owner, Claimant or Agent Name (printed)

Suggested Form - Nevada Division of Minerals (REV. 6/29/05 LV)
Nevada Lode Certificate of Location - NRS 517.050

204898

BOOK 436 PAGE 326

**CERTIFICATE OF LOCATION
LODE MINING CLAIM**

BOOK 436 PAGE 327
OFFICIAL RECORDS
RECORDED AT THE REQUEST OF
Britannia Gold
2006 JUN -2 PM 2:01

TO ALL WHOM IT MAY CONCERN:

The undersigned hereby certifies that he has caused to be located the
AP 43 Lode Mining Claim in the following
quarter section(s):

EUREKA COUNTY, NEVADA
M.N. REBALEATI, RECORDER
FILE NO. **204899** FEES 20.50

Quarter	Section	Township	Range	Meridian
NE	15	27N	49E	Mount Diablo
SE	10	27N	49E	Mount Diablo
SW				Mount Diablo
NW				Mount Diablo

in Eureka County, Nevada, on the 3RD day of
May, 2006.

RECORDER'S STAMP

Name and mailing address of Locator is: Britannia Gold Corp.
P.O. Box 2021
Elko NV 89803

The Claim is approximately 1500 feet long and 600 feet wide, such that 5
feet are claimed in a West direction and 1495 feet in a East direction
from the point of discovery (monument of location), at which the Notice of Location is posted, together with
300 feet on each side of the monument of location and center line of the Claim.

The general course of the lode or vein is from the East to the West direction.

The number, location and markings on each corner monument are as follows:

No.	Location	Markings	Description
No. 1	NE	<u>44</u> <u>43</u>	<u>2" x 2" x 4' wooden post</u>
No. 2	SE	<u>43</u> <u>42</u>	<u>2" x 2" x 4' wooden post</u>
No. 3	SW	<u>22</u> <u>43</u> <u>20</u> <u>42</u>	<u>2" x 2" x 4' wooden post</u>
No. 4	NW	<u>24</u> <u>44</u> <u>22</u> <u>43</u>	<u>2" x 2" x 4' wooden post</u>

As erected on the ground, each corner monument is marked as described above by: Metal Tags
(eg. Metal tags, paint on posts)

The work of Location consisted of making a claim map as provided in NRS 517.040.

Dated this 4th day of May, 2006.

SIGNATURE OF LOCATOR:

By *Dan Harmening*
Owner, Claimant or Agent Signature

Dan Harmening
Owner, Claimant or Agent Name (printed)

Suggested Form - Nevada Division of Minerals (REV. 6/29/05 LV)
Nevada Lode Certificate of Location - NRS 517.050

204899

BOOK 436 PAGE 328
 OFFICIAL RECORDS
 RECORDED AT THE REQUEST OF
Britannia Gold
 2006 JUN -2 PM 2: 01

**CERTIFICATE OF LOCATION
 LODE MINING CLAIM**

TO ALL WHOM IT MAY CONCERN:

The undersigned hereby certifies that he has caused to be located the
AP 44 Lode Mining Claim in the following
 quarter section(s):

EUREKA COUNTY, NEVADA
 M.N. REBALEATI, RECORDER
 FILE NO. FEES 20.50

204900

Quarter	Section	Township	Range	Meridian
NE				Mount Diablo
SE	10	27N	49E	Mount Diablo
SW				Mount Diablo
NW				Mount Diablo

in Eureka County, Nevada, on the 3RD day of
May, 2006.

RECORDER'S STAMP

Name and mailing address of Locator is: Britannia Gold Corp.
 P.O. Box 2021
 Elko NV 89803

The Claim is approximately 1500 feet long and 600 feet wide, such that 5
 feet are claimed in a West direction and 1495 feet in a East direction
 from the point of discovery (monument of location), at which the Notice of Location is posted, together with
300 feet on each side of the monument of location and center line of the Claim.

The general course of the lode or vein is from the East to the West direction.

The number, location and markings on each corner monument are as follows:

No.	Location	Markings	Description
No. 1	NE	45 46 44	2" x 2" x 4' wooden post
No. 2	SE	44 43	2" x 2" x 4' wooden post
No. 3	SW	24 44 22 43	2" x 2" x 4' wooden post
No. 4	NW	26 45 24 44	2" x 2" x 4' wooden post

As erected on the ground, each corner monument is marked as described above by: Metal Tags
 (eg. Metal tags, paint on posts)

The work of Location consisted of making a claim map as provided in NRS 517.040.

Dated this 4th day of May, 2006.

SIGNATURE OF LOCATOR:

By *Dan Harmening*
 Owner, Claimant or Agent Signature

Dan Harmening
 Owner, Claimant or Agent Name (printed)

Suggested Form - Nevada Division of Minerals (REV. 6/29/05 LV)
 Nevada Lode Certificate of Location - NRS 517.050

204900

**CERTIFICATE OF LOCATION
LODE MINING CLAIM**

BOOK 436 PAGE 329
OFFICIAL RECORDS
RECORDED AT THE REQUEST OF
Britannia Gold
2006 JUN -2 PM 2:01

TO ALL WHOM IT MAY CONCERN:

The undersigned hereby certifies that he has caused to be located the
AP 45 Lode Mining Claim in the following
quarter section(s):

EUREKA COUNTY, NEVADA
M.N. REBELEAU, RECORDER
FILE NO. FEES 20.50

204901

Quarter	Section	Township	Range	Meridian
NE				Mount Diablo
SE	10	27N	49E	Mount Diablo
SW				Mount Diablo
NW				Mount Diablo

in Eureka County, Nevada, on the 3RD day of
May, 2006.

RECORDER'S STAMP

Name and mailing address of Locator is: Britannia Gold Corp.
P.O. Box 2021
Elko NV 89803

The Claim is approximately 1500 feet long and 600 feet wide, such that 5
feet are claimed in a East direction and 1495 feet in a West direction
from the point of discovery (monument of location), at which the Notice of Location is posted, together with
300 feet on each side of the monument of location and center line of the Claim.

The general course of the lode or vein is from the East to the West direction.

The number, location and markings on each corner monument are as follows:

No.	Location	Markings	Description
No. 1	NE	<u>47 48</u> <u>45 46</u>	<u>2" x 2" x 4' wooden post</u>
No. 2	SE	<u>45 46</u> <u>44 </u>	<u>2" x 2" x 4' wooden post</u>
No. 3	SW	<u>26 45</u> <u>24 44</u>	<u>2" x 2" x 4' wooden post</u>
No. 4	NW	<u>28 47</u> <u>26 45</u>	<u>2" x 2" x 4' wooden post</u>

As erected on the ground, each corner monument is marked as described above by: Metal Tags
(eg. Metal tags, paint on posts)

The work of Location consisted of making a claim map as provided in NRS 517.040.

Dated this 4th day of May, 2006.

SIGNATURE OF LOCATOR:

By *Dan Harmening*
Owner, Claimant or Agent Signature

Dan Harmening
Owner, Claimant or Agent Name (printed)

Suggested Form - Nevada Division of Minerals (REV. 6/29/05 LV)
Nevada Lode Certificate of Location - NRS 517.050

204901

BOOK 436 PAGE 329

**CERTIFICATE OF LOCATION
LODE MINING CLAIM**

BOOK 436 PAGE 330
OFFICIAL RECORDS
RECORDED AT THE REQUEST OF
Britannia Gold
2006 JUN -2 PM 2:01

TO ALL WHOM IT MAY CONCERN:

The undersigned hereby certifies that he has caused to be located the
AP 46 Lode Mining Claim in the following
quarter section(s):

EUREKA COUNTY, NEVADA
M.N. REBALEATI, RECORDER
FILE NO. FEES \$ 20.50

Quarter	Section	Township	Range	Meridian
NE				Mount Diablo
SE	10	27N	49E	Mount Diablo
SW	11	27N	49E	Mount Diablo
NW				Mount Diablo

204902

in Eureka County, Nevada, on the 3RD day of
May, 2006.

RECORDER'S STAMP

Name and mailing address of Locator is: Britannia Gold Corp.
P.O. Box 2021
Elko NV 89803

The Claim is approximately 1500 feet long and 600 feet wide, such that 5
feet are claimed in a West direction and 1495 feet in a East direction
from the point of discovery (monument of location), at which the Notice of Location is posted, together with
300 feet on each side of the monument of location and center line of the Claim.
The general course of the lode or vein is from the East to the West direction.

The number, location and markings on each corner monument are as follows:

No.	Location	Markings	Description
No. 1	NE	<u>48 61</u> <u>46 59</u>	<u>2" x 2" x 4' wooden post</u>
No. 2	SE	<u>46 59</u>	<u>2" x 2" x 4' wooden post</u>
No. 3	SW	<u>45 46</u> <u>44 </u>	<u>2" x 2" x 4' wooden post</u>
No. 4	NW	<u>47 48</u> <u>45 46</u>	<u>2" x 2" x 4' wooden post</u>

As erected on the ground, each corner monument is marked as described above by: Metal Tags
(eg. Metal tags, paint on posts)

The work of Location consisted of making a claim map as provided in NRS 517.040.

Dated this 4th day of May, 2006.

SIGNATURE OF LOCATOR:

By *Dan Harmening*
Owner, Claimant or Agent Signature

Dan Harmening
Owner, Claimant or Agent Name (printed)

204902

BOOK 436 PAGE 331
 OFFICIAL RECORDS
 RECORDED AT THE REQUEST OF
Britannia Gold Corp
 2006 JUN -2 PM 2:01

**CERTIFICATE OF LOCATION
 LODE MINING CLAIM**

TO ALL WHOM IT MAY CONCERN:

The undersigned hereby certifies that he has caused to be located the
AP 47 Lode Mining Claim in the following
 quarter section(s):

EUREKA COUNTY, NEVADA
 M.N. REBALEATI, RECORDER
 FILE NO. 204903
 FEES \$20.50

Quarter	Section	Township	Range	Meridian
NE				Mount Diablo
SE	<u>10</u>	<u>27N</u>	<u>49E</u>	Mount Diablo
SW				Mount Diablo
NW				Mount Diablo

in Eureka County, Nevada, on the 3rd day of
May, 2006.

RECORDER'S STAMP

Name and mailing address of Locator is: Britannia Gold Corp.
P.O. Box 2021
Elko NV 89803

The Claim is approximately 1500 feet long and 600 feet wide, such that 5
 feet are claimed in a East direction and 1495 feet in a West direction
 from the point of discovery (monument of location), at which the Notice of Location is posted, together with
300 feet on each side of the monument of location and center line of the Claim.
 The general course of the lode or vein is from the East to the West direction.

The number, location and markings on each corner monument are as follows:


No.	Location	Markings	Description
<u>No. 1</u>	<u>NE</u>	<u>49 50</u> <u>47 48</u>	<u>2" x 2" x 4' wooden post</u>
<u>No. 2</u>	<u>SE</u>	<u>47 48</u> <u>45 46</u>	<u>2" x 2" x 4' wooden post</u>
<u>No. 3</u>	<u>SW</u>	<u>28 47</u> <u>26 45</u>	<u>2" x 2" x 4' wooden post</u>
<u>No. 4</u>	<u>NW</u>	<u>30 49</u> <u>28 47</u>	<u>2" x 2" x 4' wooden post</u>

As erected on the ground, each corner monument is marked as described above by: Metal Tags
 (eg. Metal tags, paint on posts)

The work of Location consisted of making a claim map as provided in NRS 517.040.

Dated this 4th day of May, 2006.

SIGNATURE OF LOCATOR:

By 
 Owner, Claimant or Agent Signature

Dan Harmening
 Owner, Claimant or Agent Name (printed)

Suggested Form - Nevada Division of Minerals (REV. 6/29/05 LV)
 Nevada Lode Certificate of Location - NRS 517.050

204903

**CERTIFICATE OF LOCATION
LODE MINING CLAIM**

BOOK 436 PAGE 332
OFFICIAL RECORDS
RECORDED AT THE REQUEST OF
Britannia Gold Corp
2006 JUN -2 PM 2:01

EUREKA COUNTY, NEVADA
M.H. REBALEATI, RECORDER
FILE NO. 204904 FEES 20.50

TO ALL WHOM IT MAY CONCERN:

The undersigned hereby certifies that he has caused to be located the
AP 48 Lode Mining Claim in the following
quarter section(s):

Quarter	Section	Township	Range	Meridian
NE				Mount Diablo
SE	10	27N	49E	Mount Diablo
SW	11	27N	49E	Mount Diablo
NW				Mount Diablo

in Eureka County, Nevada, on the 3RD day of
May, 2006.

RECORDER'S STAMP

Name and mailing address of Locator is: Britannia Gold Corp.
P.O. Box 2021
Elko NV 89803

The Claim is approximately 1500 feet long and 600 feet wide, such that 5
feet are claimed in a West direction and 1495 feet in a East direction
from the point of discovery (monument of location), at which the Notice of Location is posted, together with
300 feet on each side of the monument of location and center line of the Claim.

The general course of the lode or vein is from the East to the West direction.

The number, location and markings on each corner monument are as follows:

No.	Location	Markings	Description
No. 1	NE	<u>50 63</u> <u>48 61</u>	<u>2" x 2" x 4' wooden post</u>
No. 2	SE	<u>48 61</u> <u>46 59</u>	<u>2" x 2" x 4' wooden post</u>
No. 3	SW	<u>47 48</u> <u>45 46</u>	<u>2" x 2" x 4' wooden post</u>
No. 4	NW	<u>49 50</u> <u>47 48</u>	<u>2" x 2" x 4' wooden post</u>

As erected on the ground, each corner monument is marked as described above by: Metal Tags
(eg. Metal tags, paint on posts)

The work of Location consisted of making a claim map as provided in NRS 517.040.

Dated this 4th day of May, 2006.

SIGNATURE OF LOCATOR:

By *Dan Harmening*
Owner, Claimant or Agent Signature

Dan Harmening
Owner, Claimant or Agent Name (printed)

Suggested Form - Nevada Division of Minerals (REV. 6/29/05 LV)
Nevada Lode Certificate of Location - NRS 517.050

204904

BOOK 436 PAGE 332

**CERTIFICATE OF LOCATION
LODE MINING CLAIM**

BOOK 436 PAGE 333
OFFICIAL RECORDS
RECORDED AT THE REQUEST OF
Britannia Gold Corp
2006 JUN -2 PM 2:01

TO ALL WHOM IT MAY CONCERN:

The undersigned hereby certifies that he has caused to be located the
AP 49 Lode Mining Claim in the following
quarter section(s):

EUREKA COUNTY, NEVADA
M.N. REBALEATI, RECORDER
FILE NO. FEES 20.50

Quarter	Section	Township	Range	Meridian
NE	10	27N	49E	Mount Diablo
SE	10	27N	49E	Mount Diablo
SW				Mount Diablo
NW				Mount Diablo

204905

in Eureka County, Nevada, on the 3RD day of
May, 2006.

RECORDER'S STAMP

Name and mailing address of Locator is: Britannia Gold Corp.
P.O. Box 2021
Elko NV 89803

The Claim is approximately 1500 feet long and 600 feet wide, such that 5
feet are claimed in a East direction and 1495 feet in a West direction
from the point of discovery (monument of location), at which the Notice of Location is posted, together with
300 feet on each side of the monument of location and center line of the Claim.

The general course of the lode or vein is from the East to the West direction.

The number, location and markings on each corner monument are as follows:


No.	Location	Markings	Description
No. 1	NE	51 52 49 50	<u>2" x 2" x 4' wooden post</u>
No. 2	SE	49 50 47 48	<u>2" x 2" x 4' wooden post</u>
No. 3	SW	30 49 28 47	<u>2" x 2" x 4' wooden post</u>
No. 4	NW	32 51 30 49	<u>2" x 2" x 4' wooden post</u>

As erected on the ground, each corner monument is marked as described above by: Metal Tags
(eg. Metal tags, paint on posts)

The work of Location consisted of making a claim map as provided in NRS 517.040.

Dated this 4th day of May, 2006.

SIGNATURE OF LOCATOR:

By 
Owner, Claimant or Agent Signature

Dan Harmening
Owner, Claimant or Agent Name (printed)

Suggested Form - Nevada Division of Minerals (REV. 6/29/05 LV)
Nevada Lode Certificate of Location - NRS 517.050

204905

BOOK 436 PAGE 333

BOOK 436 PAGE 334
 OFFICIAL RECORDS
 RECORDED AT THE REQUEST OF
 Britannia Gold Corp
 2006 JUN -2 PM 2:01

**CERTIFICATE OF LOCATION
 LODE MINING CLAIM**

TO ALL WHOM IT MAY CONCERN:

The undersigned hereby certifies that he has caused to be located the
AP 50 Lode Mining Claim in the following
 quarter section(s):

Quarter	Section	Township	Range	Meridian
NE	10	27N	49E	Mount Diablo
SE	10	27N	49E	Mount Diablo
SW	11	27N	49E	Mount Diablo
NW	11	27N	49E	Mount Diablo

EUREKA COUNTY, NEVADA
 M.N. REBALEATI, RECORDER
 FILE NO. 204906 FEES 20.50

in Eureka County, Nevada, on the 3rd day of
May, 2006.

RECORDER'S STAMP

Name and mailing address of Locator is: Britannia Gold Corp.
 P.O. Box 2021
 Elko NV 89803

The Claim is approximately 1500 feet long and 600 feet wide, such that 5
 feet are claimed in a West direction and 1495 feet in a East direction
 from the point of discovery (monument of location), at which the Notice of Location is posted, together with
300 feet on each side of the monument of location and center line of the Claim.

The general course of the lode or vein is from the East to the West direction.

The number, location and markings on each corner monument are as follows:

No.	Location	Markings	Description
No. 1	NE	52 65 50 63	2" x 2" x 4' wooden post
No. 2	SE	50 63 48 61	2" x 2" x 4' wooden post
No. 3	SW	49 50 47 48	2" x 2" x 4' wooden post
No. 4	NW	51 52 49 50	2" x 2" x 4' wooden post

As erected on the ground, each corner monument is marked as described above by: Metal Tags
 (eg. Metal tags, paint on posts)

The work of Location consisted of making a claim map as provided in NRS 517.040.

Dated this 4th day of May, 2006.

SIGNATURE OF LOCATOR:

By Dan Harmening
 Owner, Claimant or Agent Signature

Dan Harmening
 Owner, Claimant or Agent Name (printed)

Suggested Form - Nevada Division of Minerals (REV. 6/29/05 LV)
 Nevada Lode Certificate of Location - NRS 517.050

204906

BOOK 436 PAGE 334

**CERTIFICATE OF LOCATION
LODE MINING CLAIM**

BOOK 436 PAGE 335
OFFICIAL RECORDS
RECORDED AT THE REQUEST OF
Britannia Gold Corp
2006 JUN -2 PM 2:01

TO ALL WHOM IT MAY CONCERN:

The undersigned hereby certifies that he has caused to be located the
AP 51 Lode Mining Claim in the following
quarter section(s):

EUREKA COUNTY, NEVADA
M.N. REBALEATI, RECORDER
FILE NO. FEES 20.50

204907

Quarter	Section	Township	Range	Meridian
NE	10	27N	49E	Mount Diablo
SE				Mount Diablo
SW				Mount Diablo
NW				Mount Diablo

in Eureka County, Nevada, on the 3RD day of
MAY, 2006.

RECORDER'S STAMP

Name and mailing address of Locator is: Britannia Gold Corp.
P.O. Box 2021
Elko NV 89803

The Claim is approximately 1500 feet long and 600 feet wide, such that 5
feet are claimed in a East direction and 1495 feet in a West direction
from the point of discovery (monument of location), at which the Notice of Location is posted, together with
300 feet on each side of the monument of location and center line of the Claim.

The general course of the lode or vein is from the East to the West direction.

The number, location and markings on each corner monument are as follows:


No.	Location	Markings	Description
No. 1	NE	<u>53 54</u> <u>51 52</u>	<u>2" x 2" x 4' wooden post</u>
No. 2	SE	<u>51 52</u> <u>49 50</u>	<u>2" x 2" x 4' wooden post</u>
No. 3	SW	<u>32 51</u> <u>30 49</u>	<u>2" x 2" x 4' wooden post</u>
No. 4	NW	<u>34 53</u> <u>32 51</u>	<u>2" x 2" x 4' wooden post</u>

As erected on the ground, each corner monument is marked as described above by: Metal Tags
(eg. Metal tags, paint on posts)

The work of Location consisted of making a claim map as provided in NRS 517.040.

Dated this 4th day of May, 2006.

SIGNATURE OF LOCATOR:

By 
Owner, Claimant or Agent Signature

Dan Harmening
Owner, Claimant or Agent Name (printed)

Suggested Form - Nevada Division of Minerals (REV. 6/29/05 LV)
Nevada Lode Certificate of Location - NRS 517.050

204907

BOOK 436 PAGE 335

**CERTIFICATE OF LOCATION
LODE MINING CLAIM**

BOOK 436 PAGE 336
OFFICIAL RECORDS
RECORDED AT THE REQUEST OF
Britannia Gold Corp
2006 JUN -2 PM 2:01

TO ALL WHOM IT MAY CONCERN:

The undersigned hereby certifies that he has caused to be located the
AP 52 Lode Mining Claim in the following
quarter section(s):

EUREKA COUNTY, NEVADA
M.N. REBALEATI, RECORDER
FILE NO. 204908 FEES 20.50

Quarter	Section	Township	Range	Meridian
NE	10	27N	49E	Mount Diablo
SE				Mount Diablo
SW				Mount Diablo
NW	11	27N	49E	Mount Diablo

in Eureka County, Nevada, on the 32^d day of
May, 2006.

RECORDER'S STAMP

Name and mailing address of Locator is: Britannia Gold Corp.
P.O. Box 2021
Elko NV 89803

The Claim is approximately 1500 feet long and 600 feet wide, such that 5
feet are claimed in a West direction and 1495 feet in a East direction
from the point of discovery (monument of location), at which the Notice of Location is posted, together with
300 feet on each side of the monument of location and center line of the Claim.

The general course of the lode or vein is from the East to the West direction.

The number, location and markings on each corner monument are as follows:

No.	Location	Markings	Description
No. 1	NE	54 67 52 65	2" x 2" x 4' wooden post
No. 2	SE	50 63 51 52	2" x 2" x 4' wooden post
No. 3	SW	49 50 53 54	2" x 2" x 4' wooden post
No. 4	NW	51 52	2" x 2" x 4' wooden post

As erected on the ground, each corner monument is marked as described above by: Metal Tags
(eg. Metal tags, paint on posts)

The work of Location consisted of making a claim map as provided in NRS 517.040.

Dated this 4th day of May, 2006.

SIGNATURE OF LOCATOR:

By *Dan Harmening*
Owner, Claimant or Agent Signature

Dan Harmening
Owner, Claimant or Agent Name (printed)

Suggested Form - Nevada Division of Minerals (REV. 6/29/05 LV)
Nevada Lode Certificate of Location - NRS 517.050

**CERTIFICATE OF LOCATION
LODE MINING CLAIM**

BOOK 436 PAGE 337
OFFICIAL RECORDS
RECORDED AT THE REQUEST OF
Britannia Gold Corp
2006 JUN -2 PM 2:01

TO ALL WHOM IT MAY CONCERN:

The undersigned hereby certifies that he has caused to be located the
AP 53 Lode Mining Claim in the following
quarter section(s):

Quarter	Section	Township	Range	Meridian
NE	10	27N	49E	Mount Diablo
SE				Mount Diablo
SW				Mount Diablo
NW				Mount Diablo

EUREKA COUNTY, NEVADA
M.N. REBALEATI, RECORDER
FILE NO. 204909
FEES \$ 20.50

in Eureka County, Nevada, on the 3RD day of
May, 2006.

RECORDER'S STAMP

Name and mailing address of Locator is: Britannia Gold Corp.
P.O. Box 2021
Elko NV 89803

The Claim is approximately 1500 feet long and 600 feet wide, such that 5
feet are claimed in a East direction and 1495 feet in a West direction
from the point of discovery (monument of location), at which the Notice of Location is posted, together with
300 feet on each side of the monument of location and center line of the Claim.

The general course of the lode or vein is from the East to the West direction.

The number, location and markings on each corner monument are as follows:


No.	Location	Markings	Description
No. 1	NE	<u>55 56</u> <u>53 54</u>	<u>2" x 2" x 4' wooden post</u>
No. 2	SE	<u>53 54</u> <u>51 52</u>	<u>2" x 2" x 4' wooden post</u>
No. 3	SW	<u>34 53</u> <u>32 51</u>	<u>2" x 2" x 4' wooden post</u>
No. 4	NW	<u>36 55</u> <u>34 53</u>	<u>2" x 2" x 4' wooden post</u>

As erected on the ground, each corner monument is marked as described above by: Metal Tags
(eg. Metal tags, paint on posts)

The work of Location consisted of making a claim map as provided in NRS 517.040.

Dated this 4th day of May, 2006.

SIGNATURE OF LOCATOR:

By 
Owner, Claimant or Agent Signature

Dan Harmening
Owner, Claimant or Agent Name (printed)

Suggested Form - Nevada Division of Minerals (REV. 6/29/05 LV)
Nevada Lode Certificate of Location - NRS 517.050

204909

BOOK 436 PAGE 337

BOOK 436 PAGE 338
 OFFICIAL RECORDS
 RECORDED AT THE REQUEST OF
Britannia Gold Corp
 2006 JUN -2 PM 2:02

**CERTIFICATE OF LOCATION
 LODE MINING CLAIM**

TO ALL WHOM IT MAY CONCERN:

The undersigned hereby certifies that he has caused to be located the
AP 54 Lode Mining Claim in the following
 quarter section(s):

Quarter	Section	Township	Range	Meridian
NE	10	27N	49E	Mount Diablo
SE				Mount Diablo
SW				Mount Diablo
NW	11	27N	49E	Mount Diablo

204910

in Eureka County, Nevada, on the 3RD day of
May, 2006.

RECORDER'S STAMP

Name and mailing address of Locator is: Britannia Gold Corp.
P.O. Box 2021
Elko NV 89803

The Claim is approximately 1500 feet long and 600 feet wide, such that 5
 feet are claimed in a West direction and 1495 feet in a East direction
 from the point of discovery (monument of location), at which the Notice of Location is posted, together with
300 feet on each side of the monument of location and center line of the Claim.

The general course of the lode or vein is from the East to the West direction.

The number, location and markings on each corner monument are as follows:

No.	Location	Markings	Description
No. 1	NE	<u>56</u> <u>69</u> <u>54</u> <u>67</u>	<u>2" x 2" x 4' wooden post</u>
No. 2	SE	<u>54</u> <u>67</u> <u>52</u> <u>65</u>	<u>2" x 2" x 4' wooden post</u>
No. 3	SW	<u>53</u> <u>54</u> <u>51</u> <u>52</u>	<u>2" x 2" x 4' wooden post</u>
No. 4	NW	<u>55</u> <u>56</u> <u>53</u> <u>54</u>	<u>2" x 2" x 4' wooden post</u>

As erected on the ground, each corner monument is marked as described above by: Metal Tags
 (eg. Metal tags, paint on posts)

The work of Location consisted of making a claim map as provided in NRS 517.040.

Dated this 4th day of May, 2006.

SIGNATURE OF LOCATOR:

By *Dan Harmening*
 Owner, Claimant or Agent Signature

Dan Harmening
 Owner, Claimant or Agent Name (printed)

Suggested Form - Nevada Division of Minerals (REV. 6/29/05 LV)
 Nevada Lode Certificate of Location - NRS 517.050

**CERTIFICATE OF LOCATION
LODE MINING CLAIM**

BOOK 436 PAGE 339
OFFICIAL RECORDS
RECORDED AT THE REQUEST OF
Britannia Gold Corp
2006 JUN -2 PM 2:02

TO ALL WHOM IT MAY CONCERN:

The undersigned hereby certifies that he has caused to be located the
AP 55 Lode Mining Claim in the following
quarter section(s):

Quarter	Section	Township	Range	Meridian
NE	10	27N	49E	Mount Diablo
SE				Mount Diablo
SW				Mount Diablo
NW				Mount Diablo

EUREKA COUNTY, NEVADA
M.N. REBALEATI, RECORDER
FILE NO. FEES \$ 20.50

204911

in Eureka County, Nevada, on the 3RD day of
May, 2006.

RECORDER'S STAMP

Name and mailing address of Locator is: Britannia Gold Corp.
P.O. Box 2021
Elko NV 89803

The Claim is approximately 1500 feet long and 600 feet wide, such that 5
feet are claimed in a East direction and 1495 feet in a West direction
from the point of discovery (monument of location), at which the Notice of Location is posted, together with
300 feet on each side of the monument of location and center line of the Claim.

The general course of the lode or vein is from the East to the West direction.

The number, location and markings on each corner monument are as follows:


No.	Location	Markings	Description
No. 1	NE	<u>57 58</u> <u>55 56</u>	<u>2" x 2" x 4' wooden post</u>
No. 2	SE	<u>55 56</u> <u>53 54</u>	<u>2" x 2" x 4' wooden post</u>
No. 3	SW	<u>36 55</u> <u>34 53</u>	<u>2" x 2" x 4' wooden post</u>
No. 4	NW	<u>38 57</u> <u>36 55</u>	<u>2" x 2" x 4' wooden post</u>

As erected on the ground, each corner monument is marked as described above by: Metal Tags
(eg. Metal tags, paint on posts)

The work of Location consisted of making a claim map as provided in NRS 517.040.

Dated this 4th day of May, 2006.

SIGNATURE OF LOCATOR:

By 
Owner, Claimant or Agent Signature

Dan Harmening
Owner, Claimant or Agent Name (printed)

Suggested Form - Nevada Division of Minerals (REV. 6/29/05 LV)
Nevada Lode Certificate of Location - NRS 517.050

204911

BOOK 436 PAGE 339

BOOK 436 PAGE 340
 OFFICIAL RECORDS
 RECORDED AT THE REQUEST OF
Britannia Gold Corp
 2006 JUN -2 PM 2:02

**CERTIFICATE OF LOCATION
 LODGE MINING CLAIM**

TO ALL WHOM IT MAY CONCERN:

The undersigned hereby certifies that he has caused to be located the
AP 56 Lode Mining Claim in the following
 quarter section(s):

EUREKA COUNTY, NEVADA
 M.N. REBALEATI, RECORDER
 FILE NO. FEES \$ 20.50

204912

Quarter	Section	Township	Range	Meridian
NE	10	27N	49E	Mount Diablo
SE				Mount Diablo
SW				Mount Diablo
NW	11	27N	49E	Mount Diablo

in Eureka County, Nevada, on the 3rd day of
May, 2006.

RECORDER'S STAMP

Name and mailing address of Locator is: Britannia Gold Corp.
P.O. Box 2021
Elko NV 89803

The Claim is approximately 1500 feet long and 600 feet wide, such that 5
 feet are claimed in a West direction and 1495 feet in a East direction
 from the point of discovery (monument of location), at which the Notice of Location is posted, together with
300 feet on each side of the monument of location and center line of the Claim.

The general course of the lode or vein is from the East to the West direction.

The number, location and markings on each corner monument are as follows:

No.	Location	Markings	Description
No. 1	NE	58 71 56 69	2" x 2" x 4' wooden post
No. 2	SE	56 69 54 67	2" x 2" x 4' wooden post
No. 3	SW	55 56 53 54	2" x 2" x 4' wooden post
No. 4	NW	57 58 55 56	2" x 2" x 4' wooden post

As erected on the ground, each corner monument is marked as described above by: Metal Tags
 (eg. Metal tags, paint on posts)

The work of Location consisted of making a claim map as provided in NRS 517.040.

Dated this 4th day of May, 2006.

SIGNATURE OF LOCATOR:

By *Dan Harmening*
 Owner, Claimant or Agent Signature

Dan Harmening
 Owner, Claimant or Agent Name (printed)

Suggested Form - Nevada Division of Minerals (REV. 6/29/05 LV)
 Nevada Lode Certificate of Location - NRS 517.050

204912

**CERTIFICATE OF LOCATION
LODE MINING CLAIM**

BOOK 436 PAGE 341
OFFICIAL RECORDS
RECORDED AT THE FEELER'S OFFICE OF
Britannia Gold Corp
2006 JUN -2 PM 2:02

TO ALL WHOM IT MAY CONCERN:

The undersigned hereby certifies that he has caused to be located the
AP 57 Lode Mining Claim in the following
quarter section(s):

EUREKA COUNTY, NEVADA
M.N. REBALEATI, RECORDER
FILE NO. _____ FEES \$ 20.50
204913

Quarter	Section	Township	Range	Meridian
NE	10	27N	49E	Mount Diablo
SE	34	28N	49E	Mount Diablo
SW				Mount Diablo
NW				Mount Diablo

in Eureka County, Nevada, on the 3RD day of
MAY, 2006.

RECORDER'S STAMP

Name and mailing address of Locator is: Britannia Gold Corp.
P.O. Box 2021
Elko NV 89803

The Claim is approximately 1500 feet long and 600 feet wide, such that 5
feet are claimed in a East direction and 1495 feet in a West direction
from the point of discovery (monument of location), at which the Notice of Location is posted, together with
300 feet on each side of the monument of location and center line of the Claim.

The general course of the lode or vein is from the East to the West direction.

The number, location and markings on each corner monument are as follows:

No.	Location	Markings	Description
No. 1	NE	57 58	2" x 2" x 4' wooden post
No. 2	SE	57 56	2" x 2" x 4' wooden post
No. 3	SW	38 57	2" x 2" x 4' wooden post
No. 4	NW	38 57	2" x 2" x 4' wooden post

As erected on the ground, each corner monument is marked as described above by: Metal Tags
(eg. Metal tags, paint on posts)

The work of Location consisted of making a claim map as provided in NRS 517.040.

Dated this 4th day of May, 2006.

SIGNATURE OF LOCATOR:

By *Dan Harmening*
Owner, Claimant or Agent Signature

Dan Harmening
Owner, Claimant or Agent Name (printed)

Suggested Form - Nevada Division of Minerals (REV. 6/29/05 LV)
Nevada Lode Certificate of Location - NRS 517.050

204913

BOOK 436 PAGE 341

**CERTIFICATE OF LOCATION
LODE MINING CLAIM**

BOOK 436 PAGE 342
OFFICIAL RECORDS
RECORDED AT THE REQUEST OF
Britannia Gold Corp
2006 JUN -2 PM 2:02

EUREKA COUNTY, NEVADA
M.N. REBALEATI, RECORDER
FILE NO. _____ FEES 20.50

204914

TO ALL WHOM IT MAY CONCERN:

The undersigned hereby certifies that he has caused to be located the
AP 58 Lode Mining Claim in the following
quarter section(s):

Quarter	Section	Township	Range	Meridian
NE	10	27N	49E	Mount Diablo
SE	34	28N	49E	Mount Diablo
SW	35	28N	49E	Mount Diablo
NW	11	27N	49E	Mount Diablo

in Eureka County, Nevada, on the 3RD day of
May, 2006.

RECORDER'S STAMP

Name and mailing address of Locator is: Britannia Gold Corp.
P.O. Box 2021
Elko NV 89803

The Claim is approximately 1500 feet long and 600 feet wide, such that 5
feet are claimed in a West direction and 1495 feet in a East direction
from the point of discovery (monument of location), at which the Notice of Location is posted, together with
300 feet on each side of the monument of location and center line of the Claim.

The general course of the lode or vein is from the East to the West direction.

The number, location and markings on each corner monument are as follows:

No.	Location	Markings	Description
No. 1	NE	58 71	<u>2" x 2" x 4' wooden post</u>
No. 2	SE	58 71 56 69	<u>2" x 2" x 4' wooden post</u>
No. 3	SW	57 58 55 56	<u>2" x 2" x 4' wooden post</u>
No. 4	NW	57 58	<u>2" x 2" x 4' wooden post</u>

As erected on the ground, each corner monument is marked as described above by: Metal Tags
(eg. Metal tags, paint on posts)

The work of Location consisted of making a claim map as provided in NRS 517.040.

Dated this 4th day of May, 2006.

SIGNATURE OF LOCATOR:

By *Dan Harmening*
Owner, Claimant or Agent Signature

Dan Harmening
Owner, Claimant or Agent Name (printed)

Suggested Form - Nevada Division of Minerals (REV. 6/29/05 LV)
Nevada Lode Certificate of Location - NRS 517.050

204914

BOOK 436 PAGE 342

**CERTIFICATE OF LOCATION
LODE MINING CLAIM**

BOOK 436 PAGE 343
OFFICIAL RECORDS
RECORDED AT THE REQUEST OF
Britannia Gold Corp
2006 JUN -2 PM 2:02

EUREKA COUNTY, NEVADA
M.N. REBALEATI, RECORDER
FILE NO. FEES 20.00

204915

TO ALL WHOM IT MAY CONCERN:

The undersigned hereby certifies that he has caused to be located the
AP 59 Lode Mining Claim in the following
quarter section(s):

Quarter	Section	Township	Range	Meridian
NE				Mount Diablo
SE				Mount Diablo
SW	<u>11</u>	<u>27N</u>	<u>49E</u>	Mount Diablo
NW				Mount Diablo

in Eureka County, Nevada, on the 2ND day of
May, 2006.

RECORDER'S STAMP

Name and mailing address of Locator is: Britannia Gold Corp.
P.O. Box 2021
Elko NV 89803

The Claim is approximately 1500 feet long and 600 feet wide, such that 5
feet are claimed in a East direction and 1495 feet in a West direction
from the point of discovery (monument of location), at which the Notice of Location is posted, together with
300 feet on each side of the monument of location and center line of the Claim.

The general course of the lode or vein is from the East to the West direction.

The number, location and markings on each corner monument are as follows:


No.	Location	Markings	Description
<u>No. 1</u>	<u>NE</u>	<u>61 62</u> <u>59 60</u>	<u>2" x 2" x 4' wooden post</u>
<u>No. 2</u>	<u>SE</u>	<u>59 60</u>	<u>2" x 2" x 4' wooden post</u>
<u>No. 3</u>	<u>SW</u>	<u>46 59</u>	<u>2" x 2" x 4' wooden post</u>
<u>No. 4</u>	<u>NW</u>	<u>48 61</u> <u>46 59</u>	<u>2" x 2" x 4' wooden post</u>

As erected on the ground, each corner monument is marked as described above by: Metal Tags
(eg. Metal tags, paint on posts)

The work of Location consisted of making a claim map as provided in NRS 517.040.

Dated this 4th day of May, 2006.

SIGNATURE OF LOCATOR:

By 
Owner, Claimant or Agent Signature
Dan Harmening
Owner, Claimant or Agent Name (printed)

Suggested Form - Nevada Division of Minerals (REV. 6/29/05 LV)
Nevada Lode Certificate of Location - NRS 517.050

204915

BOOK 436 PAGE 343

**CERTIFICATE OF LOCATION
LODE MINING CLAIM**

BOOK 436 PAGE 344
OFFICIAL RECORDS
RECORDED AT THE REQUEST OF
Britannia Gold Corp
2006 JUN -2 PM 2:02

EUREKA COUNTY, NEVADA
M.N. REBALEATI, RECORDER
FILE NO. **204916** FEES \$ 20.50

TO ALL WHOM IT MAY CONCERN:

The undersigned hereby certifies that he has caused to be located the
AP 60 Lode Mining Claim in the following
quarter section(s):

Quarter	Section	Township	Range	Meridian
NE				Mount Diablo
SE	11	27N	49E	Mount Diablo
SW	11	27N	49E	Mount Diablo
NW				Mount Diablo

in Eureka County, Nevada, on the 2nd day of
May, 2006.

RECORDER'S STAMP

Name and mailing address of Locator is: Britannia Gold Corp.
P.O. Box 2021
Elko NV 89803

The Claim is approximately 1500 feet long and 600 feet wide, such that 5
feet are claimed in a West direction and 1495 feet in a East direction
from the point of discovery (monument of location), at which the Notice of Location is posted, together with
300 feet on each side of the monument of location and center line of the Claim.
The general course of the lode or vein is from the East to the West direction.

The number, location and markings on each corner monument are as follows:


No.	Location	Markings	Description
No. 1	NE	<u>62 75</u> <u>60 73</u>	<u>2" x 2" x 4' wooden post</u>
No. 2	SE	<u>60 73</u>	<u>2" x 2" x 4' wooden post</u>
No. 3	SW	<u>59 60</u>	<u>2" x 2" x 4' wooden post</u>
No. 4	NW	<u>61 62</u> <u>59 60</u>	<u>2" x 2" x 4' wooden post</u>

As erected on the ground, each corner monument is marked as described above by: Metal Tags
(eg. Metal tags, paint on posts)

The work of Location consisted of making a claim map as provided in NRS 517.040.

Dated this 4th day of May, 2006.

SIGNATURE OF LOCATOR:

By 
Owner, Claimant or Agent Signature

Dan Harmening
Owner, Claimant or Agent Name (printed)

Suggested Form - Nevada Division of Minerals (REV. 6/29/05 LV)
Nevada Lode Certificate of Location - NRS 517.050

204916

BOOK 436 PAGE 344

**CERTIFICATE OF LOCATION
LODE MINING CLAIM**

BOOK 436 PAGE 345
OFFICIAL RECORDS
RECORDED AT THE REQUEST OF
Britannia Gold Corp
2006 JUN -2 PM 2:02

TO ALL WHOM IT MAY CONCERN:

The undersigned hereby certifies that he has caused to be located the
AP 61 Lode Mining Claim in the following
quarter section(s):

EUREKA COUNTY, NEVADA
M.N. REBALEATI, RECORDER
FILE NO. FEES 20.50

Quarter	Section	Township	Range	Meridian
NE				Mount Diablo
SE				Mount Diablo
SW	<u>11</u>	<u>27N</u>	<u>49E</u>	Mount Diablo
NW				Mount Diablo

204917

in Eureka County, Nevada, on the 2ND day of
May, 2006.

RECORDER'S STAMP

Name and mailing address of Locator is: Britannia Gold Corp.
P.O. Box 2021
Elko NV 89803

The Claim is approximately 1500 feet long and 600 feet wide, such that 5
feet are claimed in a East direction and 1495 feet in a West direction
from the point of discovery (monument of location), at which the Notice of Location is posted, together with
300 feet on each side of the monument of location and center line of the Claim.

The general course of the lode or vein is from the East to the West direction.

The number, location and markings on each corner monument are as follows:


No.	Location	Markings	Description
<u>No. 1</u>	<u>NE</u>	<u>63 64</u> <u>61 62</u>	<u>2" x 2" x 4' wooden post</u>
<u>No. 2</u>	<u>SE</u>	<u>61 62</u> <u>59 60</u>	<u>2" x 2" x 4' wooden post</u>
<u>No. 3</u>	<u>SW</u>	<u>48 61</u> <u>46 59</u>	<u>2" x 2" x 4' wooden post</u>
<u>No. 4</u>	<u>NW</u>	<u>50 63</u> <u>48 61</u>	<u>2" x 2" x 4' wooden post</u>

As erected on the ground, each corner monument is marked as described above by: Metal Tags
(eg. Metal tags, paint on posts)

The work of Location consisted of making a claim map as provided in NRS 517.040.

Dated this 4th day of May, 2006.

SIGNATURE OF LOCATOR:

By 
Owner, Claimant or Agent Signature

Dan Harmening
Owner, Claimant or Agent Name (printed)

Suggested Form - Nevada Division of Minerals (REV. 6/29/05 LV)
Nevada Lode Certificate of Location - NRS 517.050

204917

BOOK 436 PAGE 345

BOOK 436 PAGE 346
 OFFICIAL RECORDS
 RECORDED AT THE REQUEST OF
Britannia Gold Corp
 2006 JUN -2 PM 2:02

**CERTIFICATE OF LOCATION
 LODE MINING CLAIM**

TO ALL WHOM IT MAY CONCERN:

The undersigned hereby certifies that he has caused to be located the
AP 62 Lode Mining Claim in the following
 quarter section(s):

EUREKA COUNTY, NEVADA
 M.N. REBALEATI, RECORDER
 FILE NO. FEE \$ 20.00

204918

Quarter	Section	Township	Range	Meridian
NE				Mount Diablo
SE	11	27N	49E	Mount Diablo
SW	11	27N	49E	Mount Diablo
NW				Mount Diablo

in Eureka County, Nevada, on the 2ND day of
MAY, 2006.

RECORDER'S STAMP

Name and mailing address of Locator is: Britannia Gold Corp.
P.O. Box 2021
Elko NV 89803

The Claim is approximately 1500 feet long and 600 feet wide, such that 5
 feet are claimed in a West direction and 1495 feet in a East direction
 from the point of discovery (monument of location), at which the Notice of Location is posted, together with
300 feet on each side of the monument of location and center line of the Claim.
 The general course of the lode or vein is from the East to the West direction.

The number, location and markings on each corner monument are as follows:


No.	Location	Markings	Description
No. 1	NE	<u>64 77</u> <u>62 75</u>	<u>2" x 2" x 4' wooden post</u>
No. 2	SE	<u>62 75</u> <u>60 73</u>	<u>2" x 2" x 4' wooden post</u>
No. 3	SW	<u>61 62</u> <u>59 60</u>	<u>2" x 2" x 4' wooden post</u>
No. 4	NW	<u>63 64</u> <u>61 62</u>	<u>2" x 2" x 4' wooden post</u>

As erected on the ground, each corner monument is marked as described above by: Metal Tags
 (eg. Metal tags, paint on posts)

The work of Location consisted of making a claim map as provided in NRS 517.040.

Dated this 4th day of May, 2006.

SIGNATURE OF LOCATOR:

By 
 Owner, Claimant or Agent Signature
Dan Harmening

Owner, Claimant or Agent Name (printed)

Suggested Form - Nevada Division of Minerals (REV. 6/29/05 LV)
 Nevada Lode Certificate of Location - NRS 517.050

204918

**CERTIFICATE OF LOCATION
LODE MINING CLAIM**

BOOK 436 PAGE 347
OFFICIAL RECORDS
RECORDED AT THE REQUEST OF
Britannia Gold Corp
2006 JUN -2 PM 2:02

TO ALL WHOM IT MAY CONCERN:

The undersigned hereby certifies that he has caused to be located the
AP 63 Lode Mining Claim in the following
quarter section(s):

EUREKA COUNTY, NEVADA
M.H. REBALEATI, RECORDER
FILE NO. **204919** FEES \$ 20.50

Quarter	Section	Township	Range	Meridian
NE				Mount Diablo
SE				Mount Diablo
SW	11	27N	49E	Mount Diablo
NW	11	27N	49E	Mount Diablo

in Eureka County, Nevada, on the 2ND day of
May, 2006.

RECORDER'S STAMP

Name and mailing address of Locator is: Britannia Gold Corp.
P.O. Box 2021
Elko NV 89803

The Claim is approximately 1500 feet long and 600 feet wide, such that 5
feet are claimed in a East direction and 1495 feet in a West direction
from the point of discovery (monument of location), at which the Notice of Location is posted, together with
300 feet on each side of the monument of location and center line of the Claim.

The general course of the lode or vein is from the East to the West direction.

The number, location and markings on each corner monument are as follows:


No.	Location	Markings	Description
No. 1	NE	<u>65 66</u> <u>63 64</u>	<u>2" x 2" x 4' wooden post</u>
No. 2	SE	<u>63 64</u> <u>61 62</u>	<u>2" x 2" x 4' wooden post</u>
No. 3	SW	<u>50 63</u> <u>48 61</u>	<u>2" x 2" x 4' wooden post</u>
No. 4	NW	<u>52 65</u> <u>50 63</u>	<u>2" x 2" x 4' wooden post</u>

As erected on the ground, each corner monument is marked as described above by: Metal Tags
(eg. Metal tags, paint on posts)

The work of Location consisted of making a claim map as provided in NRS 517.040.

Dated this 4th day of May, 2006.

SIGNATURE OF LOCATOR:

By 
Owner, Claimant or Agent Signature

Dan Harmening
Owner, Claimant or Agent Name (printed)

Suggested Form - Nevada Division of Minerals (REV. 6/29/05 LV)
Nevada Lode Certificate of Location - NRS 517.050

204919

BOOK 436 PAGE 347

BOOK 436 PAGE 348
 OFFICIAL RECORDS
 RECORDED AT THE REQUEST OF
Britannia Gold Corp
 2006 JUN -2 PM 2:03

**CERTIFICATE OF LOCATION
 LODE MINING CLAIM**

TO ALL WHOM IT MAY CONCERN:

The undersigned hereby certifies that he has caused to be located the
AP 6A Lode Mining Claim in the following
 quarter section(s):

EUREKA COUNTY, NEVADA
 M.N. REBALEATI, RECORDER
 FILE NO. FEES 20.50

204920

Quarter	Section	Township	Range	Meridian
NE	11	27N	49E	Mount Diablo
SE	11	27N	49E	Mount Diablo
SW	11	27N	49E	Mount Diablo
NW	11	27N	49E	Mount Diablo

in Eureka County, Nevada, on the 2ND day of
MAY, 2006.

RECORDER'S STAMP

Name and mailing address of Locator is: Britannia Gold Corp.
P.O. Box 2021
Elko NV 89803

The Claim is approximately 1500 feet long and 600 feet wide, such that
5 feet are claimed in a West direction and 1495 feet in a East direction
 from the point of discovery (monument of location), at which the Notice of Location is posted, together with
300 feet on each side of the monument of location and center line of the Claim.
 The general course of the lode or vein is from the East to the West direction.

The number, location and markings on each corner monument are as follows:

No.	Location	Markings	Description
No. 1	NE	<u>66</u> <u>79</u> <u>69</u> <u>77</u>	<u>2" x 2" x 4' wooden post</u>
No. 2	SE	<u>64</u> <u>77</u> <u>62</u> <u>75</u>	<u>2" x 2" x 4' wooden post</u>
No. 3	SW	<u>63</u> <u>69</u> <u>61</u> <u>62</u>	<u>2" x 2" x 4' wooden post</u>
No. 4	NW	<u>65</u> <u>66</u> <u>63</u> <u>69</u>	<u>2" x 2" x 4' wooden post</u>

As erected on the ground, each corner monument is marked as described above by: Metal Tags
 (eg. Metal tags, paint on posts)

The work of Location consisted of making a claim map as provided in NRS 517.040.

Dated this 4th day of May, 2006.

SIGNATURE OF LOCATOR:

By Dan Harmening
 Owner, Claimant or Agent Signature

Dan Harmening
 Owner, Claimant or Agent Name (printed)

Suggested Form - Nevada Division of Minerals (REV. 6/29/05 LV)
 Nevada Lode Certificate of Location - NRS 517.050

**CERTIFICATE OF LOCATION
LODE MINING CLAIM**

BOOK 436 PAGE 349
OFFICIAL RECORDS
RECORDED AT THE REQUEST OF
Britannia Gold Corp
2006 JUN -2 PM 2:03

TO ALL WHOM IT MAY CONCERN:

The undersigned hereby certifies that he has caused to be located the
AP 65 Lode Mining Claim in the following
quarter section(s):

EUREKA COUNTY, NEVADA
M.H. REBALEATI, RECORDER
FILE NO. FEES 20.50

204921

Quarter	Section	Township	Range	Meridian
NE				Mount Diablo
SE				Mount Diablo
SW				Mount Diablo
NW	<u>11</u>	<u>27N</u>	<u>49E</u>	Mount Diablo

in Eureka County, Nevada, on the 2ND day of
May, 2006.

RECORDER'S STAMP

Name and mailing address of Locator is: Britannia Gold Corp.
P.O. Box 2021
Elko NV 89803

The Claim is approximately 1500 feet long and 600 feet wide, such that 5
feet are claimed in a East direction and 1495 feet in a West direction
from the point of discovery (monument of location), at which the Notice of Location is posted, together with
300 feet on each side of the monument of location and center line of the Claim.
The general course of the lode or vein is from the East to the West direction.

The number, location and markings on each corner monument are as follows:


No.	Location	Markings	Description
No. 1	NE	<u>67 68</u> <u>65 66</u>	<u>2" x 2" x 4' wooden post</u>
No. 2	SE	<u>65 66</u> <u>63 64</u>	<u>2" x 2" x 4' wooden post</u>
No. 3	SW	<u>52 65</u> <u>50 63</u>	<u>2" x 2" x 4' wooden post</u>
No. 4	NW	<u>54 67</u> <u>52 65</u>	<u>2" x 2" x 4' wooden post</u>

As erected on the ground, each corner monument is marked as described above by: Metal Tags
(eg. Metal tags, paint on posts)

The work of Location consisted of making a claim map as provided in NRS 517.040.

Dated this 4th day of May, 2006.

SIGNATURE OF LOCATOR:

By 
Owner, Claimant or Agent Signature

Dan Harmening
Owner, Claimant or Agent Name (printed)

Suggested Form - Nevada Division of Minerals (REV. 6/29/05 LV)
Nevada Lode Certificate of Location - NRS 517.050

204921

BOOK 436 PAGE 349

BOOK 436 PAGE 350
 OFFICIAL RECORDS
 RECORDED AT THE REQUEST OF
Britannia Gold Corp
 2006 JUN -2 PM 2: 03

**CERTIFICATE OF LOCATION
 LODE MINING CLAIM**

TO ALL WHOM IT MAY CONCERN:

The undersigned hereby certifies that he has caused to be located the
AP 66 Lode Mining Claim in the following
 quarter section(s):

EUREKA COUNTY, NEVADA
 M.N. REBALEATI, RECORDER
 FILE NO. FEES \$ 20.50
204922

Quarter	Section	Township	Range	Meridian
NE	11	27N	49E	Mount Diablo
SE				Mount Diablo
SW				Mount Diablo
NW	11	27N	49E	Mount Diablo

in Eureka County, Nevada, on the 2ND day of
May, 2006.

RECORDER'S STAMP

Name and mailing address of Locator is: Britannia Gold Corp.
P.O. Box 2021
Elko NV 89803

The Claim is approximately 1500 feet long and 600 feet wide, such that 5
 feet are claimed in a West direction and 1495 feet in a East direction
 from the point of discovery (monument of location), at which the Notice of Location is posted, together with
300 feet on each side of the monument of location and center line of the Claim.

The general course of the lode or vein is from the East to the West direction.

The number, location and markings on each corner monument are as follows:


No.	Location	Markings	Description
No. 1	NE	<u>68</u> <u>81</u> <u>66</u> <u>79</u>	<u>2" x 2" x 4' wooden post</u>
No. 2	SE	<u>66</u> <u>79</u> <u>64</u> <u>77</u>	<u>2" x 2" x 4' wooden post</u>
No. 3	SW	<u>65</u> <u>66</u> <u>63</u> <u>64</u>	<u>2" x 2" x 4' wooden post</u>
No. 4	NW	<u>67</u> <u>68</u> <u>65</u> <u>66</u>	<u>2" x 2" x 4' wooden post</u>

As erected on the ground, each corner monument is marked as described above by: Metal Tags
 (eg. Metal tags, paint on posts)

The work of Location consisted of making a claim map as provided in NRS 517.040.

Dated this 4th day of May, 2006.

SIGNATURE OF LOCATOR:

By 
 Owner, Claimant or Agent Signature
Dan Harmening
 Owner, Claimant or Agent Name (printed)

Suggested Form - Nevada Division of Minerals (REV. 6/29/05 LV)
 Nevada Lode Certificate of Location - NRS 517.050

**CERTIFICATE OF LOCATION
LODE MINING CLAIM**

BOOK 436 PAGE 351
OFFICIAL RECORDS
RECORDED AT THE REQUEST OF
Britannia Gold Corp
2006 JUN -2 PM 2:03

TO ALL WHOM IT MAY CONCERN:

The undersigned hereby certifies that he has caused to be located the
AP 67 Lode Mining Claim in the following
quarter section(s):

EUREKA COUNTY, NEVADA
M.N. REBALEATI, RECORDER
FILE NO. 204923 FEES 20.50

Quarter	Section	Township	Range	Meridian
NE				Mount Diablo
SE				Mount Diablo
SW				Mount Diablo
NW	<u>11</u>	<u>27N</u>	<u>49E</u>	Mount Diablo

in Eureka County, Nevada, on the 2ND day of
May, 2006.

RECORDER'S STAMP

Name and mailing address of Locator is: Britannia Gold Corp.
P.O. Box 2021
Elko NV 89803

The Claim is approximately 1500 feet long and 600 feet wide, such that 5
feet are claimed in a East direction and 1495 feet in a West direction
from the point of discovery (monument of location), at which the Notice of Location is posted, together with
300 feet on each side of the monument of location and center line of the Claim.
The general course of the lode or vein is from the East to the West direction.

The number, location and markings on each corner monument are as follows:


No.	Location	Markings	Description
<u>No. 1</u>	<u>NE</u>	<u>69 70</u> <u>67 68</u>	<u>2" x 2" x 4' wooden post</u>
<u>No. 2</u>	<u>SE</u>	<u>67 68</u> <u>65 66</u>	<u>2" x 2" x 4' wooden post</u>
<u>No. 3</u>	<u>SW</u>	<u>59 67</u> <u>52 65</u>	<u>2" x 2" x 4' wooden post</u>
<u>No. 4</u>	<u>NW</u>	<u>56 69</u> <u>54 67</u>	<u>2" x 2" x 4' wooden post</u>

As erected on the ground, each corner monument is marked as described above by: Metal Tags
(eg. Metal tags, paint on posts)

The work of Location consisted of making a claim map as provided in NRS 517.040.

Dated this 4th day of May, 2006.

SIGNATURE OF LOCATOR:

By 
Owner, Claimant or Agent Signature

Dan Harmening
Owner, Claimant or Agent Name (printed)

Suggested Form - Nevada Division of Minerals (REV. 6/29/05 LV)
Nevada Lode Certificate of Location - NRS 517.050

204923

**CERTIFICATE OF LOCATION
LODE MINING CLAIM**

BOOK 436 PAGE 352
OFFICIAL RECORDS
RECORDED AT THE REQUEST OF
Britannia Gold Corp
2006 JUN -2 PM 2:03

TO ALL WHOM IT MAY CONCERN:

The undersigned hereby certifies that he has caused to be located the
AP 68 Lode Mining Claim in the following
quarter section(s):

EUREKA COUNTY, NEVADA
M.H. REBALEATI, RECORDER
FILE NO. FEES 20.50
204924

Quarter	Section	Township	Range	Meridian
NE	11	27N	49E	Mount Diablo
SE				Mount Diablo
SW				Mount Diablo
NW	11	27N	49E	Mount Diablo

in Eureka County, Nevada, on the 2ND day of
May, 2006.

RECORDER'S STAMP

Name and mailing address of Locator is: Britannia Gold Corp.
P.O. Box 2021
Elko NV 89803

The Claim is approximately 1500 feet long and 600 feet wide, such that
feet are claimed in a West direction and 1495 feet in a East direction
from the point of discovery (monument of location), at which the Notice of Location is posted, together with
300 feet on each side of the monument of location and center line of the Claim.
The general course of the lode or vein is from the East to the West direction.

The number, location and markings on each corner monument are as follows:

No.	Location	Markings	Description
No. 1	NE	<u>70 83</u> <u>68 81</u>	<u>2" x 2" x 4' wooden post</u>
No. 2	SE	<u>68 81</u> <u>66 79</u>	<u>2" x 2" x 4' wooden post</u>
No. 3	SW	<u>67 68</u> <u>65 66</u>	<u>2" x 2" x 4' wooden post</u>
No. 4	NW	<u>69 70</u> <u>67 68</u>	<u>2" x 2" x 4' wooden post</u>

As erected on the ground, each corner monument is marked as described above by: Metal Tags
(eg. Metal tags, paint on posts)

The work of Location consisted of making a claim map as provided in NRS 517.040.

Dated this 4th day of May, 2006.

SIGNATURE OF LOCATOR:

By *Dan Harmening*
Owner, Claimant or Agent Signature
Dan Harmening
Owner, Claimant or Agent Name (printed)

Suggested Form - Nevada Division of Minerals (REV. 6/29/05 LV)
Nevada Lode Certificate of Location - NRS 517.050

204924

BOOK 436 PAGE 352

**CERTIFICATE OF LOCATION
LODE MINING CLAIM**

BOOK 436 PAGE 353
OFFICIAL RECORDS
RECORDED AT THE REQUEST OF
Britannia Gold Corp
2006 JUN -2 PM 2:03

TO ALL WHOM IT MAY CONCERN:

The undersigned hereby certifies that he has caused to be located the
AP 69 Lode Mining Claim in the following
quarter section(s):

EUREKA COUNTY, NEVADA
M.N. REBALEATI, RECORDER
FILE NO. **204925** FEES 20.00

Quarter	Section	Township	Range	Meridian
NE				Mount Diablo
SE				Mount Diablo
SW				Mount Diablo
NW	11	27N	49E	Mount Diablo

in Eureka County, Nevada, on the 3RD day of
May, 2006.

RECORDER'S STAMP

Name and mailing address of Locator is: Britannia Gold Corp.
P.O. Box 2021
Elko NV 89803

The Claim is approximately 1500 feet long and 600 feet wide, such that 5
feet are claimed in a East direction and 1495 feet in a West direction
from the point of discovery (monument of location), at which the Notice of Location is posted, together with
300 feet on each side of the monument of location and center line of the Claim.

The general course of the lode or vein is from the East to the West direction.

The number, location and markings on each corner monument are as follows:

No.	Location	Markings	Description
No. 1	NE	71 72 69 70	2" x 2" x 4' wooden post
No. 2	SE	69 70 67 68	2" x 2" x 4' wooden post
No. 3	SW	56 69 54 67	2" x 2" x 4' wooden post
No. 4	NW	58 71 56 69	2" x 2" x 4' wooden post

As erected on the ground, each corner monument is marked as described above by: Metal Tags
(eg. Metal tags, paint on posts)

The work of Location consisted of making a claim map as provided in NRS 517.040.

Dated this 4th day of May, 2006.

SIGNATURE OF LOCATOR:

By *Dan Harmening*
Owner, Claimant or Agent Signature

Dan Harmening
Owner, Claimant or Agent Name (printed)

Suggested Form - Nevada Division of Minerals (REV. 6/29/05 LV)
Nevada Lode Certificate of Location - NRS 517.050

**CERTIFICATE OF LOCATION
LODE MINING CLAIM**

BOOK 436 PAGE 354
OFFICIAL RECORDS
RECORDED AT THE REQUEST OF
Britannia Gold Corp
2006 JUN -2 PM 2:03

TO ALL WHOM IT MAY CONCERN:

The undersigned hereby certifies that he has caused to be located the
AP 70 Lode Mining Claim in the following
quarter section(s):

EUREKA COUNTY, NEVADA
M.N. REBALDINI, RECORDER
FILE NO. FEES 20.50

204926

Quarter	Section	Township	Range	Meridian
NE	11	27N	49E	Mount Diablo
SE				Mount Diablo
SW				Mount Diablo
NW	11	27N	49E	Mount Diablo

in Eureka County, Nevada, on the 3RD day of
May, 2006.

RECORDER'S STAMP

Name and mailing address of Locator is: Britannia Gold Corp.
P.O. Box 2021
Elko NV 89803

The Claim is approximately 1500 feet long and 600 feet wide, such that 5
feet are claimed in a West direction and 1495 feet in a East direction
from the point of discovery (monument of location), at which the Notice of Location is posted, together with
300 feet on each side of the monument of location and center line of the Claim.

The general course of the lode or vein is from the East to the West direction.

The number, location and markings on each corner monument are as follows:


No.	Location	Markings	Description
No. 1	NE	<u>72 85</u> <u>70 83</u>	<u>2" x 2" x 4' wooden post</u>
No. 2	SE	<u>70 83</u> <u>68 81</u>	<u>2" x 2" x 4' wooden post</u>
No. 3	SW	<u>69 70</u> <u>67 68</u>	<u>2" x 2" x 4' wooden post</u>
No. 4	NW	<u>71 72</u> <u>69 70</u>	<u>2" x 2" x 4' wooden post</u>

As erected on the ground, each corner monument is marked as described above by: Metal Tags
(eg. Metal tags, paint on posts)

The work of Location consisted of making a claim map as provided in NRS 517.040.

Dated this 4th day of May, 2006.

SIGNATURE OF LOCATOR:

By 
Owner, Claimant or Agent Signature

Dan Harmening

Owner, Claimant or Agent Name (printed)

Suggested Form - Nevada Division of Minerals (REV. 6/29/05 LV)
Nevada Lode Certificate of Location - NRS 517.050

204926

BOOK 436 PAGE 354

**CERTIFICATE OF LOCATION
LODE MINING CLAIM**

BOOK 436 PAGE 355
OFFICIAL RECORDS
RECORDED AT THE REQUEST OF
Britannia Gold Corp
2006 JUN -2 PM 2:03

TO ALL WHOM IT MAY CONCERN:

The undersigned hereby certifies that he has caused to be located the
AP 71 Lode Mining Claim in the following
quarter section(s):

Quarter	Section	Township	Range	Meridian
NE				Mount Diablo
SE				Mount Diablo
SW	<u>35</u>	<u>28N</u>	<u>49E</u>	Mount Diablo
NW	<u>11</u>	<u>27N</u>	<u>49E</u>	Mount Diablo

EUREKA COUNTY, NEVADA
M.N. REDELEATI, RECORDER
FILE NO. FEES 20.50

204927

in Eureka County, Nevada, on the 3rd day of
May, 2006.

RECORDER'S STAMP

Name and mailing address of Locator is: Britannia Gold Corp.
P.O. Box 2021
Elko NV 89803

The Claim is approximately 1500 feet long and 600 feet wide, such that 5
feet are claimed in a East direction and 1495 feet in a West direction
from the point of discovery (monument of location), at which the Notice of Location is posted, together with
300 feet on each side of the monument of location and center line of the Claim.

The general course of the lode or vein is from the East to the West direction.

The number, location and markings on each corner monument are as follows:


No.	Location	Markings	Description
<u>No. 1</u>	<u>NE</u>	<u>71 72</u>	<u>2" x 2" x 4' wooden post</u>
<u>No. 2</u>	<u>SE</u>	<u>71 72</u> <u>69 70</u>	<u>2" x 2" x 4' wooden post</u>
<u>No. 3</u>	<u>SW</u>	<u>58 71</u> <u>56 69</u>	<u>2" x 2" x 4' wooden post</u>
<u>No. 4</u>	<u>NW</u>	<u>58 71</u>	<u>2" x 2" x 4' wooden post</u>

As erected on the ground, each corner monument is marked as described above by: Metal Tags
(eg. Metal tags, paint on posts)

The work of Location consisted of making a claim map as provided in NRS 517.040.

Dated this 4th day of May, 2006.

SIGNATURE OF LOCATOR:

By 
Owner, Claimant or Agent Signature
Dan Harmening
Owner, Claimant or Agent Name (printed)

Suggested Form - Nevada Division of Minerals (REV. 6/29/05 LV)
Nevada Lode Certificate of Location - NRS 517.050

204927

BOOK 436 PAGE 355

**CERTIFICATE OF LOCATION
LODE MINING CLAIM**

BOOK 436 PAGE 356
OFFICIAL RECORDS
RECORDED AT THE REQUEST OF
Britannia Gold Corp
2006 JUN -2 PM 2:04

TO ALL WHOM IT MAY CONCERN:

The undersigned hereby certifies that he has caused to be located the
AP 72 Lode Mining Claim in the following
quarter section(s):

EUREKA COUNTY, NEVADA
M.N. REBALEATI, RECORDER
FILE NO. **204928**
FEES 20.00

Quarter	Section	Township	Range	Meridian
NE	11	27N	49E	Mount Diablo
SE	35	28N	49E	Mount Diablo
SW	35	28N	49E	Mount Diablo
NW	11	27N	49E	Mount Diablo

in Eureka County, Nevada, on the 3RD day of
May, 2006.

RECORDER'S STAMP

Name and mailing address of Locator is: Britannia Gold Corp.
P.O. Box 2021
Elko NV 89803

The Claim is approximately 1500 feet long and 600 feet wide, such that 5
feet are claimed in a West direction and 1495 feet in a East direction
from the point of discovery (monument of location), at which the Notice of Location is posted, together with
300 feet on each side of the monument of location and center line of the Claim.
The general course of the lode or vein is from the East to the West direction.

The number, location and markings on each corner monument are as follows:


No.	Location	Markings	Description
<u>No. 1</u>	<u>NE</u>	<u>72 85</u>	<u>2" x 2" x 4' wooden post</u>
<u>No. 2</u>	<u>SE</u>	<u>70 83</u>	<u>2" x 2" x 4' wooden post</u>
<u>No. 3</u>	<u>SW</u>	<u>69 70</u>	<u>2" x 2" x 4' wooden post</u>
<u>No. 4</u>	<u>NW</u>	<u>71 72</u>	<u>2" x 2" x 4' wooden post</u>

As erected on the ground, each corner monument is marked as described above by: Metal Tags
(eg. Metal tags, paint on posts)

The work of Location consisted of making a claim map as provided in NRS 517.040.

Dated this 4th day of May, 2006.

SIGNATURE OF LOCATOR:

By 
Owner, Claimant or Agent Signature

Dan Harmening
Owner, Claimant or Agent Name (printed)

Suggested Form - Nevada Division of Minerals (REV. 6/29/05 LV)
Nevada Lode Certificate of Location - NRS 517.050

204928

BOOK 436 PAGE 356

**CERTIFICATE OF LOCATION
LODE MINING CLAIM**

BOOK 436 PAGE 357
OFFICIAL RECORDS
RECORDED AT THE REQUEST OF
Britannia Gold Corp
2006 JUN -2 PM 2: 04

TO ALL WHOM IT MAY CONCERN:

The undersigned hereby certifies that he has caused to be located the
AP 73 Lode Mining Claim in the following
quarter section(s):

EUREKA COUNTY, NEVADA
M.N. REBALEATI, RECORDER
FILE NO. FEES 20.50

Quarter	Section	Township	Range	Meridian
NE				Mount Diablo
SE	11	27N	49E	Mount Diablo
SW	12	27N	49E	Mount Diablo
NW				Mount Diablo

204929

in Eureka County, Nevada, on the 2ND day of
May, 2006.

RECORDER'S STAMP

Name and mailing address of Locator is: Britannia Gold Corp.
P.O. Box 2021
Elko NV 89803

The Claim is approximately 1500 feet long and 600 feet wide, such that 5
feet are claimed in a East direction and 1495 feet in a West direction
from the point of discovery (monument of location), at which the Notice of Location is posted, together with
300 feet on each side of the monument of location and center line of the Claim.

The general course of the lode or vein is from the East to the West direction.

The number, location and markings on each corner monument are as follows:


No.	Location	Markings	Description
No. 1	NE	<u>75 76</u> <u>73 74</u>	<u>2" x 2" x 4' wooden post</u>
No. 2	SE	<u>73 74</u>	<u>2" x 2" x 4' wooden post</u>
No. 3	SW	<u>60 73</u>	<u>2" x 2" x 4' wooden post</u>
No. 4	NW	<u>62 75</u> <u>60 73</u>	<u>2" x 2" x 4' wooden post</u>

As erected on the ground, each corner monument is marked as described above by: Metal Tags
(eg. Metal tags, paint on posts)

The work of Location consisted of making a claim map as provided in NRS 517.040.

Dated this 4th day of May, 2006.

SIGNATURE OF LOCATOR:

By 
Owner, Claimant or Agent Signature

Dan Harmening
Owner, Claimant or Agent Name (printed)

Suggested Form - Nevada Division of Minerals (REV. 6/29/05 LV)
Nevada Lode Certificate of Location - NRS 517.050

**CERTIFICATE OF LOCATION
LODE MINING CLAIM**

BOOK 436 PAGE 358
OFFICIAL RECORDS
RECORDED AT THE REQUEST OF
Britannia Gold Corp
2006 JUN -2 PM 2:04

TO ALL WHOM IT MAY CONCERN:

The undersigned hereby certifies that he has caused to be located the
AP 74 Lode Mining Claim in the following
quarter section(s):

EUREKA COUNTY, NEVADA
M.N. REBALEATH, RECORDER
FILE NO. **204930** FEES \$ 20.50

Quarter	Section	Township	Range	Meridian
NE				Mount Diablo
SE				Mount Diablo
SW	12	27N	49E	Mount Diablo
NW				Mount Diablo

in Eureka County, Nevada, on the 2ND day of
May, 2006.

RECORDER'S STAMP

Name and mailing address of Locator is: Britannia Gold Corp.
P.O. Box 2021
Elko NV 89803

The Claim is approximately 1500 feet long and 600 feet wide, such that 5
feet are claimed in a West direction and 1495 feet in a East direction
from the point of discovery (monument of location), at which the Notice of Location is posted, together with
300 feet on each side of the monument of location and center line of the Claim.
The general course of the lode or vein is from the East to the West direction.

The number, location and markings on each corner monument are as follows:

No.	Location	Markings	Description
<u>No. 1</u>	<u>NE</u>	<u>76 89</u> <u>74 87</u>	<u>2" x 2" x 4' wooden post</u>
<u>No. 2</u>	<u>SE</u>	<u>74 87</u>	<u>2" x 2" x 4' wooden post</u>
<u>No. 3</u>	<u>SW</u>	<u>73 74</u> <u>75 76</u>	<u>2" x 2" x 4' wooden post</u>
<u>No. 4</u>	<u>NW</u>	<u>73 74</u>	<u>2" x 2" x 4' wooden post</u>

As erected on the ground, each corner monument is marked as described above by: Metal Tags
(eg. Metal tags, paint on posts)

The work of Location consisted of making a claim map as provided in NRS 517.040.

Dated this 4th day of May, 2006.

SIGNATURE OF LOCATOR:

By *Dan Harmening*
Owner, Claimant or Agent Signature

Dan Harmening
Owner, Claimant or Agent Name (printed)

Suggested Form - Nevada Division of Minerals (REV. 6/29/05 LV)
Nevada Lode Certificate of Location - NRS 517.050

204930

BOOK 436 PAGE 358

**CERTIFICATE OF LOCATION
 LODE MINING CLAIM**

TO ALL WHOM IT MAY CONCERN:

The undersigned hereby certifies that he has caused to be located the
AP 75 Lode Mining Claim in the following
 quarter section(s):

EUREKA COUNTY, NEVADA
 M.N. REBALEATI, RECORDER
 FILE NO. FEES 20.50
204931

Quarter	Section	Township	Range	Meridian
NE				Mount Diablo
SE	11	27N	49E	Mount Diablo
SW	12	27N	49E	Mount Diablo
NW				Mount Diablo

in Eureka County, Nevada, on the 2ND day of
May, 2006.

RECORDER'S STAMP

Name and mailing address of Locator is: Britannia Gold Corp.
P.O. Box 2021
Elko NV 89803

The Claim is approximately 1500 feet long and 600 feet wide, such that 5
 feet are claimed in a East direction and 1495 feet in a West direction
 from the point of discovery (monument of location), at which the Notice of Location is posted, together with
300 feet on each side of the monument of location and center line of the Claim.

The general course of the lode or vein is from the East to the West direction.

The number, location and markings on each corner monument are as follows:

No.	Location	Markings	Description
No. 1	NE	<u>77 78</u> <u>75 76</u>	<u>2" x 2" x 4' wooden post</u>
No. 2	SE	<u>75 76</u> <u>73 74</u>	<u>2" x 2" x 4' wooden post</u>
No. 3	SW	<u>62 75</u> <u>60 73</u>	<u>2" x 2" x 4' wooden post</u>
No. 4	NW	<u>67 77</u> <u>62 75</u>	<u>2" x 2" x 4' wooden post</u>

As erected on the ground, each corner monument is marked as described above by: Metal Tags
 (eg. Metal tags, paint on posts)

The work of Location consisted of making a claim map as provided in NRS 517.040.

Dated this 4th day of May, 2006.

SIGNATURE OF LOCATOR:

By *Dan Harmening*
 Owner, Claimant or Agent Signature

Dan Harmening
 Owner, Claimant or Agent Name (printed)

**CERTIFICATE OF LOCATION
LODE MINING CLAIM**

BOOK 436 PAGE 360
OFFICIAL RECORDS
RECORDED AT THE REQUEST OF
Britannia Gold Corp
2006 JUN -2 PM 2:04

EUREKA COUNTY, NEVADA
M.N. REBAL/RECORDER
FILE NO. 204932
FEES 20.50

TO ALL WHOM IT MAY CONCERN:

The undersigned hereby certifies that he has caused to be located the
AP 76 Lode Mining Claim in the following
quarter section(s):

Quarter	Section	Township	Range	Meridian
NE				Mount Diablo
SE				Mount Diablo
SW	<u>12</u>	<u>27N</u>	<u>49E</u>	Mount Diablo
NW				Mount Diablo

in Eureka County, Nevada, on the 2ND day of
May, 2006.

RECORDER'S STAMP

Name and mailing address of Locator is: Britannia Gold Corp.
P.O. Box 2021
Elko NV 89803

The Claim is approximately 1500 feet long and 600 feet wide, such that 5
feet are claimed in a West direction and 1495 feet in a East direction
from the point of discovery (monument of location), at which the Notice of Location is posted, together with
300 feet on each side of the monument of location and center line of the Claim.

The general course of the lode or vein is from the East to the West direction.

The number, location and markings on each corner monument are as follows:

No.	Location	Markings	Description
<u>No. 1</u>	<u>NE</u>	<u>78 91</u> <u>76 89</u>	<u>2" x 2" x 4' wooden post</u>
<u>No. 2</u>	<u>SE</u>	<u>76 89</u> <u>74 87</u>	<u>2" x 2" x 4' wooden post</u>
<u>No. 3</u>	<u>SW</u>	<u>75 76</u> <u>73 74</u>	<u>2" x 2" x 4' wooden post</u>
<u>No. 4</u>	<u>NW</u>	<u>77 78</u> <u>75 76</u>	<u>2" x 2" x 4' wooden post</u>

As erected on the ground, each corner monument is marked as described above by: Metal Tags
(eg. Metal tags, paint on posts)

The work of Location consisted of making a claim map as provided in NRS 517.040.

Dated this 4th day of May, 2006.

SIGNATURE OF LOCATOR:

By *Dan Harmening*
Owner, Claimant or Agent Signature

Dan Harmening
Owner, Claimant or Agent Name (printed)

Suggested Form - Nevada Division of Minerals (REV. 6/29/05 LV)
Nevada Lode Certificate of Location - NRS 517.050

204932

BOOK 436 PAGE 360

**CERTIFICATE OF LOCATION
LODE MINING CLAIM**

BOOK 436 PAGE 361
OFFICIAL RECORDS
RECORDED AT THE REQUEST OF
Britannia Gold Corp
2006 JUN -2 PM 2:04

TO ALL WHOM IT MAY CONCERN:

The undersigned hereby certifies that he has caused to be located the
AP 77 Lode Mining Claim in the following
quarter section(s):

EUREKA COUNTY, NEVADA
M.N. REBALEATI, RECORDER
FILE NO. 204933 FEE \$ 20.50

204933

Quarter	Section	Township	Range	Meridian
NE	11	27N	49E	Mount Diablo
SE	11	27N	49E	Mount Diablo
SW	12	27N	49E	Mount Diablo
NW	12	27N	49E	Mount Diablo

in Eureka County, Nevada, on the 2ND day of
MAY, 2006.

RECORDER'S STAMP

Name and mailing address of Locator is: Britannia Gold Corp.
P.O. Box 2021
Elko NV 89803

The Claim is approximately 1500 feet long and 600 feet wide, such that 5
feet are claimed in a East direction and 1495 feet in a West direction
from the point of discovery (monument of location), at which the Notice of Location is posted, together with
300 feet on each side of the monument of location and center line of the Claim.

The general course of the lode or vein is from the East to the West direction.

The number, location and markings on each corner monument are as follows:


No.	Location	Markings	Description
No. 1	NE	<u>79 80</u> <u>77 78</u>	<u>2" x 2" x 4' wooden post</u>
No. 2	SE	<u>77 78</u> <u>75 76</u>	<u>2" x 2" x 4' wooden post</u>
No. 3	SW	<u>64 77</u> <u>62 75</u>	<u>2" x 2" x 4' wooden post</u>
No. 4	NW	<u>66 79</u> <u>64 77</u>	<u>2" x 2" x 4' wooden post</u>

As erected on the ground, each corner monument is marked as described above by: Metal Tags
(eg. Metal tags, paint on posts)

The work of Location consisted of making a claim map as provided in NRS 517.040.

Dated this 4th day of May, 2006.

SIGNATURE OF LOCATOR:

By 
Owner, Claimant or Agent Signature
Dan Harmening
Owner, Claimant or Agent Name (printed)

Suggested Form - Nevada Division of Minerals (REV. 6/29/05 LV)
Nevada Lode Certificate of Location - NRS 517.050

204933

BOOK 436 PAGE 361

**CERTIFICATE OF LOCATION
LODE MINING CLAIM**

BOOK 436 PAGE 362
OFFICIAL RECORDS
RECORDED AT THE REQUEST OF
Britannia Gold Corp
2006 JUN -2 PH 2:04

TO ALL WHOM IT MAY CONCERN:

The undersigned hereby certifies that he has caused to be located the
AP 78 Lode Mining Claim in the following
quarter section(s):

EUREKA COUNTY, NEVADA
M.N. REBALEATI, RECORDER
FILE NO. FEES 20.50

Quarter	Section	Township	Range	Meridian
NE				Mount Diablo
SE				Mount Diablo
SW	12	27N	49E	Mount Diablo
NW	12	27N	49E	Mount Diablo

204934

in Eureka County, Nevada, on the 2ND day of
MAY, 2006.

RECORDER'S STAMP

Name and mailing address of Locator is: Britannia Gold Corp.
P.O. Box 2021
Elko NV 89803

The Claim is approximately 1500 feet long and 600 feet wide, such that 5
feet are claimed in a West direction and 1495 feet in a East direction
from the point of discovery (monument of location), at which the Notice of Location is posted, together with
300 feet on each side of the monument of location and center line of the Claim.

The general course of the lode or vein is from the East to the West direction.

The number, location and markings on each corner monument are as follows:

No.	Location	Markings	Description
<u>No. 1</u>	<u>NE</u>	<u>80 93</u> <u>78 91</u>	<u>2" x 2" x 4' wooden post</u>
<u>No. 2</u>	<u>SE</u>	<u>78 91</u> <u>76 89</u>	<u>2" x 2" x 4' wooden post</u>
<u>No. 3</u>	<u>SW</u>	<u>77 78</u> <u>75 76</u>	<u>2" x 2" x 4' wooden post</u>
<u>No. 4</u>	<u>NW</u>	<u>79 80</u> <u>77 78</u>	<u>2" x 2" x 4' wooden post</u>

As erected on the ground, each corner monument is marked as described above by: Metal Tags
(eg. Metal tags, paint on posts)

The work of Location consisted of making a claim map as provided in NRS 517.040.

Dated this 4th day of May, 2006.

SIGNATURE OF LOCATOR:

By *Dan Harmening*
Owner, Claimant or Agent Signature

Dan Harmening
Owner, Claimant or Agent Name (printed)

Suggested Form - Nevada Division of Minerals (REV. 6/29/05 LV)
Nevada Lode Certificate of Location - NRS 517.050

**CERTIFICATE OF LOCATION
LODE MINING CLAIM**

BOOK 436 PAGE 363
 OFFICIAL RECORDS
 RECORDED AT THE REQUEST OF
Britannia Gold Corp
 2005 JUN -2 PM 2:04
 EUREKA COUNTY, NEVADA
 M.H. REBALDATH, RECORDER
 FILE NO. _____ FEES \$ 20.50

TO ALL WHOM IT MAY CONCERN:

The undersigned hereby certifies that he has caused to be located the
AP 79 Lode Mining Claim in the following
 quarter section(s):

Quarter	Section	Township	Range	Meridian
NE	11	27N	49E	Mount Diablo
SE				Mount Diablo
SW				Mount Diablo
NW	12	27N	49E	Mount Diablo

204935

in Eureka County, Nevada, on the 2ND day of
May, 2006.

RECORDER'S STAMP

Name and mailing address of Locator is: Britannia Gold Corp.
P.O. Box 2021
Elko NV 89803

The Claim is approximately 1500 feet long and 600 feet wide, such that 5
 feet are claimed in a East direction and 1495 feet in a West direction
 from the point of discovery (monument of location), at which the Notice of Location is posted, together with
300 feet on each side of the monument of location and center line of the Claim.

The general course of the lode or vein is from the East to the West direction.

The number, location and markings on each corner monument are as follows:


No.	Location	Markings	Description
No. 1	NE	<u>81 82</u> <u>79 80</u>	<u>2" x 2" x 4' wooden post</u>
No. 2	SE	<u>79 80</u> <u>77 78</u>	<u>2" x 2" x 4' wooden post</u>
No. 3	SW	<u>66 79</u> <u>64 77</u>	<u>2" x 2" x 4' wooden post</u>
No. 4	NW	<u>68 81</u> <u>66 79</u>	<u>2" x 2" x 4' wooden post</u>

As erected on the ground, each corner monument is marked as described above by: Metal Tags
 (eg. Metal tags, paint on posts)

The work of Location consisted of making a claim map as provided in NRS 517.040.

Dated this 4th day of May, 2006.

SIGNATURE OF LOCATOR:

By 
 Owner, Claimant or Agent Signature

Dan Harmening
 Owner, Claimant or Agent Name (printed)

Suggested Form - Nevada Division of Minerals (REV. 6/29/05 LV)
 Nevada Lode Certificate of Location - NRS 517.050

204935

BOOK 436 PAGE 363

**CERTIFICATE OF LOCATION
LODE MINING CLAIM**

BOOK 436 PAGE 364
OFFICIAL RECORDS
RECORDED AT THE REQUEST OF
Britannia Gold Corp
2006 JUN -2 PM 2:04

TO ALL WHOM IT MAY CONCERN:

The undersigned hereby certifies that he has caused to be located the
AP 80 Lode Mining Claim in the following
quarter section(s):

EUREKA COUNTY, NEVADA
M.H. REBALEATI, RECORDER
FILE NO. FEES 20.50

204936

Quarter	Section	Township	Range	Meridian
NE				Mount Diablo
SE				Mount Diablo
SW				Mount Diablo
NW	12	27N	49E	Mount Diablo

in Eureka County, Nevada, on the 2ND day of
May, 2006.

RECORDER'S STAMP

Name and mailing address of Locator is: Britannia Gold Corp.
P.O. Box 2021
Elko NV 89803

The Claim is approximately 1500 feet long and 600 feet wide, such that 5
feet are claimed in a West direction and 1495 feet in a East direction
from the point of discovery (monument of location), at which the Notice of Location is posted, together with
300 feet on each side of the monument of location and center line of the Claim.
The general course of the lode or vein is from the East to the West direction.

The number, location and markings on each corner monument are as follows:


No.	Location	Markings	Description
<u>No. 1</u>	<u>NE</u>	<u>82 93</u>	<u>2" x 2" x 4' wooden post</u>
<u>No. 2</u>	<u>SE</u>	<u>80 93</u> <u>78 91</u>	<u>2" x 2" x 4' wooden post</u>
<u>No. 3</u>	<u>SW</u>	<u>79 80</u> <u>77 78</u>	<u>2" x 2" x 4' wooden post</u>
<u>No. 4</u>	<u>NW</u>	<u>81 82</u> <u>79 80</u>	<u>2" x 2" x 4' wooden post</u>

As erected on the ground, each corner monument is marked as described above by: Metal Tags
(eg. Metal tags, paint on posts)

The work of Location consisted of making a claim map as provided in NRS 517.040.

Dated this 4th day of May, 2006.

SIGNATURE OF LOCATOR:

By 
Owner, Claimant or Agent Signature

Dan Harmening
Owner, Claimant or Agent Name (printed)

Suggested Form - Nevada Division of Minerals (REV. 6/29/05 LV)
Nevada Lode Certificate of Location - NRS 517.050

204936

BOOK 436 PAGE 364

**CERTIFICATE OF LOCATION
LODE MINING CLAIM**

BOOK 436 PAGE 365
OFFICIAL RECORDS
RECORDED AT THE REQUEST OF
Britannia Gold Corp
2006 JUN -2 PM 2:04

TO ALL WHOM IT MAY CONCERN:

The undersigned hereby certifies that he has caused to be located the
AP 81 Lode Mining Claim in the following
quarter section(s):

EUREKA COUNTY, NEVADA
M.N. REBALEATI, RECORDER
FILE NO. FEES 20.50

Quarter	Section	Township	Range	Meridian
NE	11	27N	49E	Mount Diablo
SE				Mount Diablo
SW				Mount Diablo
NW	12	27N	49E	Mount Diablo

204937

in Eureka County, Nevada, on the 2ND day of
May, 2006.

RECORDER'S STAMP

Name and mailing address of Locator is: Britannia Gold Corp.
P.O. Box 2021
Elko NV 89803

The Claim is approximately 1500 feet long and 600 feet wide, such that 5
feet are claimed in a East direction and 1495 feet in a West direction
from the point of discovery (monument of location), at which the Notice of Location is posted, together with
300 feet on each side of the monument of location and center line of the Claim.

The general course of the lode or vein is from the East to the West direction.

The number, location and markings on each corner monument are as follows:

No.	Location	Markings	Description
No. 1	NE	<u>83 84</u> <u>81 82</u>	<u>2" x 2" x 4' wooden post</u>
No. 2	SE	<u>81 82</u> <u>79 80</u>	<u>2" x 2" x 4' wooden post</u>
No. 3	SW	<u>68 81</u> <u>66 79</u>	<u>2" x 2" x 4' wooden post</u>
No. 4	NW	<u>70 83</u> <u>68 81</u>	<u>2" x 2" x 4' wooden post</u>

As erected on the ground, each corner monument is marked as described above by: Metal Tags
(eg. Metal tags, paint on posts)

The work of Location consisted of making a claim map as provided in NRS 517.040.

Dated this 4th day of May, 2006.

SIGNATURE OF LOCATOR:

By *Dan Harmening*
Owner, Claimant or Agent Signature

Dan Harmening
Owner, Claimant or Agent Name (printed)

Suggested Form - Nevada Division of Minerals (REV. 6/29/05 LV)
Nevada Lode Certificate of Location - NRS 517.050

204937

BOOK 436 PAGE 365

BOOK 436 PAGE 366
OFFICIAL RECORDS
RECORDED AT THE REQUEST OF
Britannia Gold Corp
2006 JUN -2 PM 2:04

**CERTIFICATE OF LOCATION
LODE MINING CLAIM**

TO ALL WHOM IT MAY CONCERN:

The undersigned hereby certifies that he has caused to be located the
AP 82 Lode Mining Claim in the following
quarter section(s):

Quarter	Section	Township	Range	Meridian
NE	11	27N	49E	Mount Diablo
SE				Mount Diablo
SW				Mount Diablo
NW	12	27N	49E	Mount Diablo

in Eureka County, Nevada, on the 2ND day of
May, 2006.

RECORDER'S STAMP

Name and mailing address of Locator is: Britannia Gold Corp.
P.O. Box 2021
Elko NV 89803

The Claim is approximately 1500 feet long and 600 feet wide, such that 5
feet are claimed in a West direction and 1495 feet in a East direction
from the point of discovery (monument of location), at which the Notice of Location is posted, together with
300 feet on each side of the monument of location and center line of the Claim.

The general course of the lode or vein is from the East to the West direction.

The number, location and markings on each corner monument are as follows:

No.	Location	Markings	Description
No. 1	NE	84 82	2" x 2" x 4' wooden post
No. 2	SE	82 80 93	2" x 2" x 4' wooden post
No. 3	SW	81 82 79 80	2" x 2" x 4' wooden post
No. 4	NW	83 84 81 82	2" x 2" x 4' wooden post

As erected on the ground, each corner monument is marked as described above by: Metal Tags
(eg. Metal tags, paint on posts)

The work of Location consisted of making a claim map as provided in NRS 517.040.

Dated this 4th day of May, 2006.

SIGNATURE OF LOCATOR:

By *Dan Harmening*
Owner, Claimant or Agent Signature

Dan Harmening
Owner, Claimant or Agent Name (printed)

Suggested Form - Nevada Division of Minerals (REV. 6/29/05 LV)
Nevada Lode Certificate of Location - NRS 517.050

204938

**CERTIFICATE OF LOCATION
LODE MINING CLAIM**

BOOK 436 PAGE 367
OFFICIAL RECORDS
RECORDED AT THE REQUEST OF
Britannia Gold Corp
2006 JUN -2 PM 2:04

TO ALL WHOM IT MAY CONCERN:

The undersigned hereby certifies that he has caused to be located the
AP 83 Lode Mining Claim in the following
quarter section(s):

EUREKA COUNTY, NEVADA
M.N. REBALEATI, RECORDER
FILE NO. FEES 20.50

204939

Quarter	Section	Township	Range	Meridian
NE	11	27N	49E	Mount Diablo
SE				Mount Diablo
SW				Mount Diablo
NW	12	27N	49E	Mount Diablo

in Eureka County, Nevada, on the 2ND day of
May, 2006.

RECORDER'S STAMP

Name and mailing address of Locator is: Britannia Gold Corp.
P.O. Box 2021
Elko NV 89803

The Claim is approximately 1500 feet long and 600 feet wide, such that 5
feet are claimed in a East direction and 1495 feet in a West direction
from the point of discovery (monument of location), at which the Notice of Location is posted, together with
300 feet on each side of the monument of location and center line of the Claim.

The general course of the lode or vein is from the East to the West direction.

The number, location and markings on each corner monument are as follows:


No.	Location	Markings	Description
No. 1	NE	<u>85 86</u> <u>83 84</u>	<u>2" x 2" x 4' wooden post</u>
No. 2	SE	<u>83 84</u> <u>81 82</u>	<u>2" x 2" x 4' wooden post</u>
No. 3	SW	<u>70 83</u> <u>68 81</u>	<u>2" x 2" x 4' wooden post</u>
No. 4	NW	<u>72 85</u> <u>70 83</u>	<u>2" x 2" x 4' wooden post</u>

As erected on the ground, each corner monument is marked as described above by: Metal Tags
(eg. Metal tags, paint on posts)

The work of Location consisted of making a claim map as provided in NRS 517.040.

Dated this 4th day of May, 2006.

SIGNATURE OF LOCATOR:

By 
Owner, Claimant or Agent Signature
Dan Harmening
Owner, Claimant or Agent Name (printed)

Suggested Form - Nevada Division of Minerals (REV. 6/29/05 LV)
Nevada Lode Certificate of Location - NRS 517.050

**CERTIFICATE OF LOCATION
LODE MINING CLAIM**

BOOK 436 PAGE 368
OFFICIAL RECORDS
RECORDED AT THE REQUEST OF
Britannia Gold Corp
2006 JUN -2 PM 2:04

TO ALL WHOM IT MAY CONCERN:

The undersigned hereby certifies that he has caused to be located the
AP 84 Lode Mining Claim in the following
quarter section(s):

EUREKA COUNTY, NEVADA
M.N. REBALEATI, RECORDER
FILE NO. FEES 20.50

Quarter	Section	Township	Range	Meridian
NE				Mount Diablo
SE				Mount Diablo
SW				Mount Diablo
NW	<u>12</u>	<u>27N</u>	<u>49E</u>	Mount Diablo

204940

in Eureka County, Nevada, on the 2ND day of
May, 2006.

RECORDER'S STAMP

Name and mailing address of Locator is: Britannia Gold Corp.
P.O. Box 2021
Elko NV 89803

The Claim is approximately 1500 feet long and 600 feet wide, such that 5
feet are claimed in a West direction and 1495 feet in a East direction
from the point of discovery (monument of location), at which the Notice of Location is posted, together with
300 feet on each side of the monument of location and center line of the Claim.

The general course of the lode or vein is from the East to the West direction.

The number, location and markings on each corner monument are as follows:

No.	Location	Markings	Description
<u>No. 1</u>	<u>NE</u>	<u>86</u> <u>84</u>	<u>2" x 2" x 4' wooden post</u>
<u>No. 2</u>	<u>SE</u>	<u>84</u> <u>82</u>	<u>2" x 2" x 4' wooden post</u>
<u>No. 3</u>	<u>SW</u>	<u>83</u> <u>84</u> <u>81</u> <u>82</u>	<u>2" x 2" x 4' wooden post</u>
<u>No. 4</u>	<u>NW</u>	<u>85</u> <u>86</u> <u>83</u> <u>84</u>	<u>2" x 2" x 4' wooden post</u>

As erected on the ground, each corner monument is marked as described above by: Metal Tags
(eg. Metal tags, paint on posts)

The work of Location consisted of making a claim map as provided in NRS 517.040.

Dated this 4th day of May, 2006.

SIGNATURE OF LOCATOR:

By *Dan Harmening*
Owner, Claimant or Agent Signature

Dan Harmening
Owner, Claimant or Agent Name (printed)

Suggested Form - Nevada Division of Minerals (REV. 6/29/05 LV)
Nevada Lode Certificate of Location - NRS 517.050

204940

BOOK 436 PAGE 368

**CERTIFICATE OF LOCATION
LODE MINING CLAIM**

BOOK 436 PAGE 369
OFFICIAL RECORDS
RECORDED AT THE REQUEST OF
Britannia Gold Corp
2006 JUN -2 PM 2:05

TO ALL WHOM IT MAY CONCERN:

The undersigned hereby certifies that he has caused to be located the
AP 85 Lode Mining Claim in the following
quarter section(s):

EUREKA COUNTY, NEVADA
M.M. REBALEATI, RECORDER
FILE NO. 204941 FEES 20.50

Quarter	Section	Township	Range	Meridian
NE	11	27N	49E	Mount Diablo
SE	35	28N	49E	Mount Diablo
SW				Mount Diablo
NW	12	27N	49E	Mount Diablo

in Eureka County, Nevada, on the 2ND day of
MAY, 2006.

RECORDER'S STAMP

Name and mailing address of Locator is: Britannia Gold Corp.
P.O. Box 2021
Elko NV 89803

The Claim is approximately 1500 feet long and 600 feet wide, such that 5
feet are claimed in a East direction and 1495 feet in a West direction
from the point of discovery (monument of location), at which the Notice of Location is posted, together with
300 feet on each side of the monument of location and center line of the Claim.

The general course of the lode or vein is from the East to the West direction.

The number, location and markings on each corner monument are as follows:


No.	Location	Markings	Description
No. 1	NE	85 86	2" x 2" x 4' wooden post
No. 2	SE	83 84	2" x 2" x 4' wooden post
No. 3	SW	72 85	2" x 2" x 4' wooden post
No. 4	NW	72 85	2" x 2" x 4' wooden post

As erected on the ground, each corner monument is marked as described above by: Metal Tags
(eg. Metal tags, paint on posts)

The work of Location consisted of making a claim map as provided in NRS 517.040.

Dated this 4th day of May, 2006.

SIGNATURE OF LOCATOR:

By 
Owner, Claimant or Agent Signature
Dan Harmening
Owner, Claimant or Agent Name (printed)

Suggested Form - Nevada Division of Minerals (REV. 6/29/05 LV)
Nevada Lode Certificate of Location - NRS 517.050

**CERTIFICATE OF LOCATION
LODE MINING CLAIM**

BOOK 436 PAGE 370
 OFFICIAL RECORDS
 RECORDED AT THE REQUEST OF
Britannia Gold Corp
 2006 JUN -2 PM 2:05

TO ALL WHOM IT MAY CONCERN:

The undersigned hereby certifies that he has caused to be located the
AP 86 Lode Mining Claim in the following
 quarter section(s):

EUREKA COUNTY, NEVADA
 M.M. REBALEATI, RECORDER
 FILE NO. _____ FEE\$ 20.50

204942

Quarter	Section	Township	Range	Meridian
NE				Mount Diablo
SE	35	28N	49E	Mount Diablo
SW	36	28N	49E	Mount Diablo
NW	12	27N	49E	Mount Diablo

in Eureka County, Nevada, on the 2ND day of
May, 2006.

RECORDER'S STAMP

Name and mailing address of Locator is: Britannia Gold Corp.
P.O. Box 2021
Elko NV 89803

The Claim is approximately 1500 feet long and 600 feet wide, such that 5
 feet are claimed in a West direction and 1495 feet in a East direction
 from the point of discovery (monument of location), at which the Notice of Location is posted, together with
300 feet on each side of the monument of location and center line of the Claim.

The general course of the lode or vein is from the East to the West direction.

The number, location and markings on each corner monument are as follows:


No.	Location	Markings	Description
No. 1	NE	<u>86</u>	<u>2" x 2" x 4' wooden post</u>
No. 2	SE	<u>86</u> <u>84</u>	<u>2" x 2" x 4' wooden post</u>
No. 3	SW	<u>85</u> <u>86</u> <u>83</u> <u>84</u>	<u>2" x 2" x 4' wooden post</u>
No. 4	NW	<u>85</u> <u>86</u>	<u>2" x 2" x 4' wooden post</u>

As erected on the ground, each corner monument is marked as described above by: Metal Tags
 (eg. Metal tags, paint on posts)

The work of Location consisted of making a claim map as provided in NRS 517.040.

Dated this 4th day of May, 2006.

SIGNATURE OF LOCATOR:

By 
 Owner, Claimant or Agent Signature

Dan Harmening
 Owner, Claimant or Agent Name (printed)

Suggested Form - Nevada Division of Minerals (REV. 6/29/05 LV)
 Nevada Lode Certificate of Location - NRS 517.050

204942

BOOK 436 PAGE 370

BOOK 436 PAGE 371
 OFFICIAL RECORDS
 RECORDED AT THE REQUEST OF
Britannia Gold Corp
 2006 JUN -2 PM 2:05

**CERTIFICATE OF LOCATION
 LODE MINING CLAIM**

TO ALL WHOM IT MAY CONCERN:

The undersigned hereby certifies that he has caused to be located the
AP 87 Lode Mining Claim in the following
 quarter section(s):

EUREKA COUNTY, NEVADA
 M.H. REBALEATI, RECORDER
 FILE NO. 204943
 FEES 20.50

Quarter	Section	Township	Range	Meridian
NE				Mount Diablo
SE	12	27N	49E	Mount Diablo
SW	12	27N	49E	Mount Diablo
NW				Mount Diablo

in Eureka County, Nevada, on the 2ND day of
May, 2006.

RECORDER'S STAMP

Name and mailing address of Locator is: Britannia Gold Corp.
P.O. Box 2021
Elko NV 89803

The Claim is approximately 1500 feet long and 600 feet wide, such that 5
 feet are claimed in a East direction and 1495 feet in a West direction
 from the point of discovery (monument of location), at which the Notice of Location is posted, together with
300 feet on each side of the monument of location and center line of the Claim.
 The general course of the lode or vein is from the East to the West direction.

The number, location and markings on each corner monument are as follows:


No.	Location	Markings	Description
No. 1	NE	<u>89 90</u> <u>87 88</u>	<u>2" x 2" x 4' wooden post</u>
No. 2	SE	<u>87 88</u>	<u>2" x 2" x 4' wooden post</u>
No. 3	SW	<u>74 87</u>	<u>2" x 2" x 4' wooden post</u>
No. 4	NW	<u>76 89</u> <u>74 87</u>	<u>2" x 2" x 4' wooden post</u>

As erected on the ground, each corner monument is marked as described above by: Metal Tags
 (eg. Metal tags, paint on posts)

The work of Location consisted of making a claim map as provided in NRS 517.040.

Dated this 4th day of May, 2006.

SIGNATURE OF LOCATOR:

By 
 Owner, Claimant or Agent Signature
Dan Harmening
 Owner, Claimant or Agent Name (printed)

Suggested Form - Nevada Division of Minerals (REV. 6/29/05 LV)
 Nevada Lode Certificate of Location - NRS 517.050

**CERTIFICATE OF LOCATION
LODE MINING CLAIM**

BOOK 436 PAGE 372
OFFICIAL RECORDS
RECORDED AT THE REQUEST OF
Britannia Gold Corp
2006 JUN -2 PM 2:05

TO ALL WHOM IT MAY CONCERN:

The undersigned hereby certifies that he has caused to be located the
AP 88 Lode Mining Claim in the following
quarter section(s):

Quarter	Section	Township	Range	Meridian
NE				Mount Diablo
SE	12	27N	49E	Mount Diablo
SW				Mount Diablo
NW				Mount Diablo

EUREKA COUNTY, NEVADA
M.N. REBALEATI, RECORDER
FILE NO. FEES 20.50
204944

in Eureka County, Nevada, on the 2ND day of
May, 2006.

RECORDER'S STAMP

Name and mailing address of Locator is: Britannia Gold Corp.
P.O. Box 2021
Elko NV 89803

The Claim is approximately 1500 feet long and 600 feet wide, such that 5
feet are claimed in a West direction and 1495 feet in a East direction
from the point of discovery (monument of location), at which the Notice of Location is posted, together with
300 feet on each side of the monument of location and center line of the Claim.

The general course of the lode or vein is from the East to the West direction.

The number, location and markings on each corner monument are as follows:


No.	Location	Markings	Description
No. 1	NE	<u>90</u> <u>88</u>	<u>2" x 2" x 4' wooden post</u>
No. 2	SE	<u>88</u>	<u>2" x 2" x 4' wooden post</u>
No. 3	SW	<u>87</u> <u>88</u>	<u>2" x 2" x 4' wooden post</u>
No. 4	NW	<u>89</u> <u>90</u> <u>87</u> <u>88</u>	<u>2" x 2" x 4' wooden post</u>

As erected on the ground, each corner monument is marked as described above by: Metal Tags
(eg. Metal tags, paint on posts)

The work of Location consisted of making a claim map as provided in NRS 517.040.

Dated this 4th day of May, 2006.

SIGNATURE OF LOCATOR:

By 
Owner, Claimant or Agent Signature

Dan Harmening
Owner, Claimant or Agent Name (printed)

Suggested Form - Nevada Division of Minerals (REV. 6/29/05 LV)
Nevada Lode Certificate of Location - NRS 517.050

**CERTIFICATE OF LOCATION
LODE MINING CLAIM**

BOOK 436 PAGE 373
 OFFICIAL RECORDS
 RECORDED AT THE REQUEST OF
Britannia Gold Corp
 2006 JUN -2 PM 2:05

TO ALL WHOM IT MAY CONCERN:

The undersigned hereby certifies that he has caused to be located the
AP 89 Lode Mining Claim in the following
 quarter section(s):

EUREKA COUNTY, NEVADA
 M.N. REBAL/ATI. RECORDER
 FILE NO. **204945** FEES 20.50

Quarter	Section	Township	Range	Meridian
NE				Mount Diablo
SE	12	27N	49E	Mount Diablo
SW	12	27N	49E	Mount Diablo
NW				Mount Diablo

in Eureka County, Nevada, on the 2ND day of
May, 2006.

RECORDER'S STAMP

Name and mailing address of Locator is: Britannia Gold Corp.
P.O. Box 2021
Elko NV 89803

The Claim is approximately 1500 feet long and 600 feet wide, such that 5
 feet are claimed in a East direction and 1495 feet in a West direction
 from the point of discovery (monument of location), at which the Notice of Location is posted, together with
300 feet on each side of the monument of location and center line of the Claim.

The general course of the lode or vein is from the East to the West direction.

The number, location and markings on each corner monument are as follows:


No.	Location	Markings	Description
		91 92	
No. 1	NE	89 90	<u>2" x 2" x 4' wooden post</u>
		89 90	
No. 2	SE	87 88	<u>2" x 2" x 4' wooden post</u>
		76 89	
No. 3	SW	74 87	<u>2" x 2" x 4' wooden post</u>
		78 91	
No. 4	NW	76 89	<u>2" x 2" x 4' wooden post</u>

As erected on the ground, each corner monument is marked as described above by: Metal Tags
 (eg. Metal tags, paint on posts)

The work of Location consisted of making a claim map as provided in NRS 517.040.

Dated this 4th day of May, 2006.

SIGNATURE OF LOCATOR:

By 
 Owner, Claimant or Agent Signature

Dan Harmening
 Owner, Claimant or Agent Name (printed)

Suggested Form - Nevada Division of Minerals (REV. 6/29/05 LV)
 Nevada Lode Certificate of Location - NRS 517.050

204945

**CERTIFICATE OF LOCATION
LODE MINING CLAIM**

BOOK 436 PAGE 374
OFFICIAL RECORDS
RECORDED AT THE REQUEST OF
Britannia Gold Corp
2006 JUN -2 PM 2:05

TO ALL WHOM IT MAY CONCERN:

The undersigned hereby certifies that he has caused to be located the
AP 90 Lode Mining Claim in the following
quarter section(s):

EUREKA COUNTY, NEVADA
M.N. REBALEATI, RECORDER
FILE NO. FEES 20.50

204946

Quarter	Section	Township	Range	Meridian
NE				Mount Diablo
SE	12	27N	49E	Mount Diablo
SW				Mount Diablo
NW				Mount Diablo

in Eureka County, Nevada, on the 2ND day of
May, 2006.

RECORDER'S STAMP

Name and mailing address of Locator is: Britannia Gold Corp.
P.O. Box 2021
Elko NV 89803

The Claim is approximately 1500 feet long and 600 feet wide, such that 5
feet are claimed in a West direction and 1495 feet in a East direction
from the point of discovery (monument of location), at which the Notice of Location is posted, together with
300 feet on each side of the monument of location and center line of the Claim.

The general course of the lode or vein is from the East to the West direction.

The number, location and markings on each corner monument are as follows:

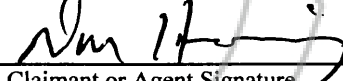
No.	Location	Markings	Description
No. 1	NE	<u>92</u> <u>90</u>	<u>2" x 2" x 4' wooden post</u>
No. 2	SE	<u>90</u> <u>88</u>	<u>2" x 2" x 4' wooden post</u>
No. 3	SW	<u>89</u> <u>90</u> <u>87</u> <u>88</u>	<u>2" x 2" x 4' wooden post</u>
No. 4	NW	<u>91</u> <u>92</u> <u>89</u> <u>90</u>	<u>2" x 2" x 4' wooden post</u>

As erected on the ground, each corner monument is marked as described above by: Metal Tags
(eg. Metal tags, paint on posts)

The work of Location consisted of making a claim map as provided in NRS 517.040.

Dated this 4th day of May, 2006.

SIGNATURE OF LOCATOR:

By 
Owner, Claimant or Agent Signature

Dan Harmening
Owner, Claimant or Agent Name (printed)

Suggested Form - Nevada Division of Minerals (REV. 6/29/05 LV)
Nevada Lode Certificate of Location - NRS 517.050

BOOK 436 PAGE 375
 OFFICIAL RECORDS
 RECORDED AT THE REQUEST OF
Britannia Gold Corp
 2006 JUN -2 PM 2:05

**CERTIFICATE OF LOCATION
 LODE MINING CLAIM**

TO ALL WHOM IT MAY CONCERN:

The undersigned hereby certifies that he has caused to be located the
AP 91 Lode Mining Claim in the following
 quarter section(s):

EUREKA COUNTY, NEVADA
 M.N. REBALEATH, RECORDER
 FILE NO. FEES 20.50
204947

Quarter	Section	Township	Range	Meridian
NE	12	27N	49E	Mount Diablo
SE	12	27N	49E	Mount Diablo
SW	12	27N	49E	Mount Diablo
NW	12	27N	49E	Mount Diablo

in Eureka County, Nevada, on the 2ND day of
May, 2006.

RECORDER'S STAMP

Name and mailing address of Locator is: Britannia Gold Corp.
P.O. Box 2021
Elko NV 89803

The Claim is approximately 1500 feet long and 600 feet wide, such that 5
 feet are claimed in a East direction and 1495 feet in a West direction
 from the point of discovery (monument of location), at which the Notice of Location is posted, together with
300 feet on each side of the monument of location and center line of the Claim.

The general course of the lode or vein is from the East to the West direction.

The number, location and markings on each corner monument are as follows:

No.	Location	Markings	Description
No. 1	NE	<u>93</u> <u>91</u> <u>92</u>	<u>2" x 2" x 4' wooden post</u>
No. 2	SE	<u>91</u> <u>92</u> <u>89</u> <u>90</u>	<u>2" x 2" x 4' wooden post</u>
No. 3	SW	<u>78</u> <u>91</u> <u>76</u> <u>89</u>	<u>2" x 2" x 4' wooden post</u>
No. 4	NW	<u>80</u> <u>93</u> <u>78</u> <u>91</u>	<u>2" x 2" x 4' wooden post</u>

As erected on the ground, each corner monument is marked as described above by: Metal Tags
 (eg. Metal tags, paint on posts)

The work of Location consisted of making a claim map as provided in NRS 517.040.

Dated this 4th day of May, 2006.

SIGNATURE OF LOCATOR:

By [Signature]
 Owner, Claimant or Agent Signature

Dan Harmening
 Owner, Claimant or Agent Name (printed)

Suggested Form - Nevada Division of Minerals (REV. 6/29/05 LV)
 Nevada Lode Certificate of Location - NRS 517.050

**CERTIFICATE OF LOCATION
LODE MINING CLAIM**

BOOK 436 PAGE 376
OFFICIAL RECORDS
RECORDED AT THE REQUEST OF
Britannia Gold Corp
2006 JUN -2 PM 2:05

TO ALL WHOM IT MAY CONCERN:

The undersigned hereby certifies that he has caused to be located the
AP 92 Lode Mining Claim in the following
quarter section(s):

EUREKA COUNTY, NEVADA
M.H. REBALEATI, RECORDER
FILE NO. FEES 20.50

204948

Quarter	Section	Township	Range	Meridian
NE	12	27N	49E	Mount Diablo
SE	12	27N	49E	Mount Diablo
SW				Mount Diablo
NW				Mount Diablo

in Eureka County, Nevada, on the 2ND day of
May, 2006.

RECORDER'S STAMP

Name and mailing address of Locator is: Britannia Gold Corp.
P.O. Box 2021
Elko NV 89803

The Claim is approximately 1500 feet long and 600 feet wide, such that 5
feet are claimed in a West direction and 1495 feet in a East direction
from the point of discovery (monument of location), at which the Notice of Location is posted, together with
300 feet on each side of the monument of location and center line of the Claim.

The general course of the lode or vein is from the East to the West direction.

The number, location and markings on each corner monument are as follows:

No.	Location	Markings	Description
No. 1	NE	92	2" x 2" x 4' wooden post
No. 2	SE	92 90	2" x 2" x 4' wooden post
No. 3	SW	91 92 89 90	2" x 2" x 4' wooden post
No. 4	NW	93 91 92	2" x 2" x 4' wooden post

As erected on the ground, each corner monument is marked as described above by: Metal Tags
(eg. Metal tags, paint on posts)

The work of Location consisted of making a claim map as provided in NRS 517.040.

Dated this 4th day of May, 2006.

SIGNATURE OF LOCATOR:

By *Dan Harmening*
Owner, Claimant or Agent Signature

Dan Harmening
Owner, Claimant or Agent Name (printed)

Suggested Form - Nevada Division of Minerals (REV. 6/29/05 LV)
Nevada Lode Certificate of Location - NRS 517.050

**CERTIFICATE OF LOCATION
LODE MINING CLAIM**

BOOK 436 PAGE 377
OFFICIAL RECORDS
RECORDED AT THE REQUEST OF
Britannia Gold Corp
2006 JUN -2 PM 2:05

TO ALL WHOM IT MAY CONCERN:

The undersigned hereby certifies that he has caused to be located the
AP 93 Lode Mining Claim in the following
quarter section(s):

EUREKA COUNTY, NEVADA
M.M. REBALEATI, RECORDER
FILE NO. FEES 20.50
204949

Quarter	Section	Township	Range	Meridian
NE	12	27N	49E	Mount Diablo
SE				Mount Diablo
SW				Mount Diablo
NW	12	27N	49E	Mount Diablo

in Eureka County, Nevada, on the 2ND day of
May, 2006.

RECORDER'S STAMP

Name and mailing address of Locator is: Britannia Gold Corp.
P.O. Box 2021
Elko NV 89803

The Claim is approximately 1500 feet long and 600 feet wide, such that 5
feet are claimed in a West direction and 1495 feet in a East direction
from the point of discovery (monument of location), at which the Notice of Location is posted, together with
300 feet on each side of the monument of location and center line of the Claim.

The general course of the lode or vein is from the East to the West direction.

The number, location and markings on each corner monument are as follows:


No.	Location	Markings	Description
No. 1	NE	<u>93</u>	<u>2" x 2" x 4' wooden post</u>
No. 2	SE	<u>93</u> <u>91</u> <u>92</u>	<u>2" x 2" x 4' wooden post</u>
No. 3	SW	<u>80</u> <u>93</u> <u>78</u> <u>91</u>	<u>2" x 2" x 4' wooden post</u>
No. 4	NW	<u>82</u> <u>80</u> <u>93</u>	<u>2" x 2" x 4' wooden post</u>

As erected on the ground, each corner monument is marked as described above by: Metal Tags
(eg. Metal tags, paint on posts)

The work of Location consisted of making a claim map as provided in NRS 517.040.

Dated this 4th day of May, 2006.

SIGNATURE OF LOCATOR:

By 
Owner, Claimant or Agent Signature

Dan Harmening
Owner, Claimant or Agent Name (printed)

Suggested Form - Nevada Division of Minerals (REV. 6/29/05 LV)
Nevada Lode Certificate of Location - NRS 517.050

BOOK 436 PAGE 378
 OFFICIAL RECORDS
 RECORDED AT THE REQUEST OF
Britannia Gold Corp
 2006 JUN -2 PM 2: 05

**CERTIFICATE OF LOCATION
 LODE MINING CLAIM**

TO ALL WHOM IT MAY CONCERN:

The undersigned hereby certifies that he has caused to be located the
AP 94 Lode Mining Claim in the following
 quarter section(s):

EUREKA COUNTY, NEVADA
 M.N. REBALEATI, RECORDER
 FILE NO. FEES 20.50

204950

Quarter	Section	Township	Range	Meridian
NE				Mount Diablo
SE				Mount Diablo
SW	<u>11</u>	<u>27N</u>	<u>49E</u>	Mount Diablo
NW				Mount Diablo

in Eureka County, Nevada, on the 15th day of
May, 2006.

RECORDER'S STAMP

Name and mailing address of Locator is: Britannia Gold Corp.
P.O. Box 2021
Elko NV 89803

The Claim is approximately 1500 feet long and 60 feet wide, such that 5
 feet are claimed in a West direction and 1495 feet in a East direction
 from the point of discovery (monument of location), at which the Notice of Location is posted, together with
30 feet on each side of the monument of location and center line of the Claim.

The general course of the lode or vein is from the East to the West direction.

The number, location and markings on each corner monument are as follows:


No.	Location	Markings	Description
No. 1	NE	<u>59 60</u> <u>99 95</u>	<u>2" x 2" x 4' wooden post</u>
No. 2	SE	<u>99 </u>	<u>2" x 2" x 4' wooden post</u>
No. 3	SW	<u>98 94</u>	<u>2" x 2" x 4' wooden post</u>
No. 4	NW	<u>46 59</u> <u>98 94</u>	<u>2" x 2" x 4' wooden post</u>

As erected on the ground, each corner monument is marked as described above by: Metal Tags
 (eg. Metal tags, paint on posts)

The work of Location consisted of making a claim map as provided in NRS 517.040.

Dated this 4th day of May, 2006.

SIGNATURE OF LOCATOR:

By 
 Owner, Claimant or Agent Signature

Dan Harmening
 Owner, Claimant or Agent Name (printed)

Suggested Form - Nevada Division of Minerals (REV. 6/29/05 LV)
 Nevada Lode Certificate of Location - NRS 517.050

204950

BOOK 436 PAGE 378

**CERTIFICATE OF LOCATION
LODE MINING CLAIM**

BOOK 436 PAGE 379
OFFICIAL RECORDS
RECORDED AT THE REQUEST OF
Britannia Gold Corp
2006 JUN -2 PM 2:05

TO ALL WHOM IT MAY CONCERN:

The undersigned hereby certifies that he has caused to be located the
AP 95 Lode Mining Claim in the following
quarter section(s):

EUREKA COUNTY, NEVADA
M.H. REBEATH, RECORDER
FILE NO. FEES 20.50

204951

Quarter	Section	Township	Range	Meridian
NE				Mount Diablo
SE	11	27N	49E	Mount Diablo
SW	11	27N	49E	Mount Diablo
NW				Mount Diablo

in Eureka County, Nevada, on the 1st day of
May, 2006.

RECORDER'S STAMP

Name and mailing address of Locator is: Britannia Gold Corp.
P.O. Box 2021
Elko NV 89803

The Claim is approximately 1500 feet long and 20 feet wide, such that 5
feet are claimed in a West direction and 1495 feet in a East direction
from the point of discovery (monument of location), at which the Notice of Location is posted, together with
10 feet on each side of the monument of location and center line of the Claim.

The general course of the lode or vein is from the East to the West direction.

The number, location and markings on each corner monument are as follows:

No.	Location	Markings	Description
No. 1	NE	<u>60 73</u> <u>95 </u>	<u>2" x 2" x 4' wooden post</u>
No. 2	SE	<u>95 </u>	<u>2" x 2" x 4' wooden post</u>
No. 3	SW	<u>94 95</u>	<u>2" x 2" x 4' wooden post</u>
No. 4	NW	<u>59 60</u> <u>94 95</u>	<u>2" x 2" x 4' wooden post</u>

As erected on the ground, each corner monument is marked as described above by: Metal Tags
(eg. Metal tags, paint on posts)

The work of Location consisted of making a claim map as provided in NRS 517.040.

Dated this 4th day of May, 2006.

SIGNATURE OF LOCATOR:

By *Dan Harmening*
Owner, Claimant or Agent Signature

Dan Harmening
Owner, Claimant or Agent Name (printed)

Suggested Form - Nevada Division of Minerals (REV. 6/29/05 LV)
Nevada Lode Certificate of Location - NRS 517.050

204951

BOOK 436 PAGE 379

**CERTIFICATE OF LOCATION
LODE MINING CLAIM**

BOOK 436 PAGE 380
 OFFICIAL RECORDS
 RECORDED AT THE REQUEST OF
Britannia Gold Corp
 2006 JUN -2 PM 2:05

TO ALL WHOM IT MAY CONCERN:

The undersigned hereby certifies that he has caused to be located the
AP 97 Lode Mining Claim in the following
 quarter section(s):

EUREKA COUNTY, NEVADA
 M.N. REE/ALEATI, RECORDER
 FILE NO. 204952
 FEES 20.50

Quarter	Section	Township	Range	Meridian
NE	15	27N	49E	Mount Diablo
SE	10	27N	49E	Mount Diablo
SW				Mount Diablo
NW				Mount Diablo

in Eureka County, Nevada, on the 3RD day of
May, 2006.

RECORDER'S STAMP

Name and mailing address of Locator is: Britannia Gold Corp.
P.O. Box 2021
Elko NV 89803

The Claim is approximately 1500 feet long and 80 feet wide, such that 5
 feet are claimed in a North direction and 1495 feet in a South direction
 from the point of discovery (monument of location), at which the Notice of Location is posted, together with
40 feet on each side of the monument of location and center line of the Claim.

The general course of the lode or vein is from the North to the South direction.

The number, location and markings on each corner monument are as follows:

No.	Location	Markings	Description
No. 1	NE	<u>97</u> <u>98</u>	<u>2" x 2" x 4' wooden post</u>
No. 2	SE	<u>97</u> <u>98</u>	<u>2" x 2" x 4' wooden post</u>
No. 3	SW	<u>42</u> <u>97</u>	<u>2" x 2" x 4' wooden post</u>
No. 4	NW	<u>44</u> <u>98</u> <u>97</u>	<u>2" x 2" x 4' wooden post</u>

As erected on the ground, each corner monument is marked as described above by: Metal Tags
 (eg. Metal tags, paint on posts)

The work of Location consisted of making a claim map as provided in NRS 517.040.

Dated this 4TH day of MAY, 2006.

SIGNATURE OF LOCATOR:

By *Dan Harmening*
 Owner, Claimant or Agent Signature

Dan Harmening
 Owner, Claimant or Agent Name (printed)

Suggested Form - Nevada Division of Minerals (REV. 6/29/05 LV)
 Nevada Lode Certificate of Location - NRS 517.050

BOOK 436 PAGE 381
 OFFICIAL RECORDS
 RECORDED AT THE REQUEST OF
Britannia Gold Corp
 2006 JUN -2 PM 2:05

**CERTIFICATE OF LOCATION
 LODE MINING CLAIM**

TO ALL WHOM IT MAY CONCERN:

The undersigned hereby certifies that he has caused to be located the
AP 98 Lode Mining Claim in the following
 quarter section(s):

EUREKA COUNTY, NEVADA
 M.N. REBALZATI, RECORDER
 FILE NO. FEES 20.50

204953

Quarter	Section	Township	Range	Meridian
NE				Mount Diablo
SE	<u>10</u>	<u>27N</u>	<u>49E</u>	Mount Diablo
SW	<u>11</u>	<u>27N</u>	<u>49E</u>	Mount Diablo
NW				Mount Diablo

in Eureka County, Nevada, on the 3RD day of
May, 2006.

RECORDER'S STAMP

Name and mailing address of Locator is: Britannia Gold Corp.
P.O. Box 2021
Elko NV 89803

The Claim is approximately 1500 feet long and 70 feet wide, such that 5
 feet are claimed in a West direction and 1495 feet in a East direction
 from the point of discovery (monument of location), at which the Notice of Location is posted, together with
35 feet on each side of the monument of location and center line of the Claim.
 The general course of the lode or vein is from the East to the West direction.

The number, location and markings on each corner monument are as follows:


No.	Location	Markings	Description
<u>No. 1</u>	<u>NE</u>	<u>46 59</u> <u>98 94</u>	<u>2" x 2" x 4' wooden post</u>
<u>No. 2</u>	<u>SE</u>	<u>98 </u>	<u>2" x 2" x 4' wooden post</u>
<u>No. 3</u>	<u>SW</u>	<u>44 98</u> <u>47</u>	<u>2" x 2" x 4' wooden post</u>
<u>No. 4</u>	<u>NW</u>	<u>45 46</u> <u>44 98</u>	<u>2" x 2" x 4' wooden post</u>

As erected on the ground, each corner monument is marked as described above by: Metal Tags
 (eg. Metal tags, paint on posts)

The work of Location consisted of making a claim map as provided in NRS 517.040.

Dated this 4th day of May, 2006.

SIGNATURE OF LOCATOR:

By 
 Owner, Claimant or Agent Signature
Dan Harmening
 Owner, Claimant or Agent Name (printed)

Suggested Form - Nevada Division of Minerals (REV. 6/29/05 LV)
 Nevada Lode Certificate of Location - NRS 517.050