

AFTER RECORDING RETURN TO:
PLATTE RIVER GOLD (U.S.), INC.
5401 LONGLEY LANE, #14
RENO, NEVADA 89511

BOOK **436** PAGE **391**
OFFICIAL RECORDS
RECORDED AT THE REQUEST OF
Platte River Gold
2006 JUN -6 PM 1:29
EUREKA COUNTY, NEVADA
M.N. REBALEA, RECORDER
FILE NO. FEES **20.50**

CERTIFICATE OF LOCATION
LODE MINING CLAIM
EUREKA COUNTY, NEVADA

204961

The undersigned affirms that this document does not contain a social security number.

KNOW ALL MEN BY THESE PRESENTS, That the undersigned hereby certifies that:

PLATTE RIVER GOLD (U.S.), INC.
5401 LONGLEY LANE, #14
RENO, NEVADA 89511

has located the HOT 27 Lode Mining Claim on the 15 day of March, 2006 whose dimensions are approximately 1500 feet by 600 feet. By this Declaration and such location, the above named locator(s) claim all veins, lodes, ledges, deposits and surface ground within the boundaries of said claim.

Said claim is a lode it being situated in the above mentioned county and state, and it is distinctly marked on the ground so that its boundaries may be readily traced by four 2" x 2" wooden posts four feet long. Each monument is marked with a scribed metal tag, which states the claim name and number, and the location of the monument with respect to the claim.

Beginning at the NE corner (Cor. No. 1), thence 1500 feet south to the SE Corner (Cor. No. 2), thence 600 feet west to the SW Corner (Cor. No. 3), thence 1500 feet north to the NW Corner (Cor. No. 4), thence 600 feet east to the Point of Beginning.


The Claim is approximately 1500 feet long and 600 feet wide, such that 10 feet are claimed in a northerly direction and 1490 feet in a southerly direction from the point of discovery (monument of location), at which the Notice of Location was posted, together with 300 feet on each side of the monument of location and center line of the Claim. The general course of the lode or vein is from the northerly to the southerly direction.

This claim is located in all or part of the following quarter section(s):

NE 1/4 of Section 36, T 28 N, R 52 E, M.D.M.

in EUREKA County, State of Nevada.

The work of location consisted of making a claim map as provided in N.R.S. 517.040.



Agent - Alan R. Day

204961

BOOK **436** PAGE **391**

AFTER RECORDING RETURN TO:
PLATTE RIVER GOLD (U.S.), INC.
5401 LONGLEY LANE, #14
RENO, NEVADA 89511

BOOK **436** PAGE **392**
OFFICIAL RECORDS
RECORDED AT THE REQUEST OF
Platte River Gold
2006 JUN -6 PM 1:29

EUREKA COUNTY, NEVADA
M.N. REBALEATI, RECORDER
FILE NO. FEES **20.50**

**CERTIFICATE OF LOCATION
LODE MINING CLAIM
EUREKA COUNTY, NEVADA**

204962

The undersigned affirms that this document does not contain a social security number.

KNOW ALL MEN BY THESE PRESENTS, That the undersigned hereby certifies that:

PLATTE RIVER GOLD (U.S.), INC.
5401 LONGLEY LANE, #14
RENO, NEVADA 89511

has located the HOT 28 Lode Mining Claim on the 15 day of March, 2006 whose dimensions are approximately 1500 feet by 600 feet. By this Declaration and such location, the above named locator(s) claim all veins, lodes, ledges, deposits and surface ground within the boundaries of said claim.

Said claim is a lode it being situated in the above mentioned county and state, and it is distinctly marked on the ground so that its boundaries may be readily traced by four 2" x 2" wooden posts four feet long. Each monument is marked with a scribed metal tag, which states the claim name and number, and the location of the monument with respect to the claim.

Beginning at the NE corner (Cor. No. 1), thence 1500 feet south to the SE Corner (Cor. No. 2), thence 600 feet west to the SW Corner (Cor. No. 3), thence 1500 feet north to the NW Corner (Cor. No. 4), thence 600 feet east to the Point of Beginning.

The Claim is approximately 1500 feet long and 600 feet wide, such that 10 feet are claimed in a northerly direction and 1490 feet in a southerly direction from the point of discovery (monument of location), at which the Notice of Location was posted, together with 300 feet on each side of the monument of location and center line of the Claim. The general course of the lode or vein is from the northerly to the southerly direction.

This claim is located in all or part of the following quarter section(s):

NE 1/4 of Section 36, T 28 N, R 52 E, M.D.M.

in EUREKA County, State of Nevada.

The work of location consisted of making a claim map as provided in N.R.S. 517.040.


Agent - Alan R. Day

204962

BOOK **436** PAGE **392**

AFTER RECORDING RETURN TO:
PLATTE RIVER GOLD (U.S.), INC.
5401 LONGLEY LANE, #14
RENO, NEVADA 89511

BOOK **436** PAGE **393**
OFFICIAL RECORDS
RECORDED IN THE NAME OF
Platte River Gold
2006 JUN -6 PM 1:29

EUREKA CO., NEVADA
M.N. REBALENTI RECORDER
FILE NO. FEES **20.50**

**CERTIFICATE OF LOCATION
LODE MINING CLAIM
EUREKA COUNTY, NEVADA**

204963

The undersigned affirms that this document does not contain a social security number.

KNOW ALL MEN BY THESE PRESENTS, That the undersigned hereby certifies that:

PLATTE RIVER GOLD (U.S.), INC.
5401 LONGLEY LANE, #14
RENO, NEVADA 89511

has located the HOT 29 Lode Mining Claim on the 15 day of March, 2006 whose dimensions are approximately 1500 feet by 600 feet. By this Declaration and such location, the above named locator(s) claim all veins, lodes, ledges, deposits and surface ground within the boundaries of said claim.

Said claim is a lode it being situated in the above mentioned county and state, and it is distinctly marked on the ground so that its boundaries may be readily traced by four 2" x 2" wooden posts four feet long. Each monument is marked with a scribed metal tag, which states the claim name and number, and the location of the monument with respect to the claim.

Beginning at the NE corner (Cor. No. 1), thence 1500 feet south to the SE Corner (Cor. No. 2), thence 600 feet west to the SW Corner (Cor. No. 3), thence 1500 feet north to the NW Corner (Cor. No. 4), thence 600 feet east to the Point of Beginning.


The Claim is approximately 1500 feet long and 600 feet wide, such that 10 feet are claimed in a northerly direction and 1490 feet in a southerly direction from the point of discovery (monument of location), at which the Notice of Location was posted, together with 300 feet on each side of the monument of location and center line of the Claim. The general course of the lode or vein is from the northerly to the southerly direction.

This claim is located in all or part of the following quarter section(s):

NE 1/4 of Section 36, T 28 N, R 52 E, M.D.M.
NW 1/4 of Section 31, T 28 N, R 53 E, M.D.M.

in EUREKA County, State of Nevada.

The work of location consisted of making a claim map as provided in N.R.S. 517.040.


Agent - Alan R. Day

204963

BOOK **436** PAGE **393**

AFTER RECORDING RETURN TO:
PLATTE RIVER GOLD (U.S.), INC.
5401 LONGLEY LANE, #14
RENO, NEVADA 89511

**CERTIFICATE OF LOCATION
LODE MINING CLAIM
EUREKA COUNTY, NEVADA**

BOOK **436** PAGE **394**
OFFICIAL RECORDS
RECORDED AT THE OFFICE OF
Platte River Gold
2006 JUN -6 PM 1:29

EUREKA COUNTY, NEVADA
M.N. REDELEATH, RECORDER
FILE NO. FEES **20.50**

204964

The undersigned affirms that this document does not contain a social security number.

KNOW ALL MEN BY THESE PRESENTS, That the undersigned hereby certifies that:

PLATTE RIVER GOLD (U.S.), INC.
5401 LONGLEY LANE, #14
RENO, NEVADA 89511

has located the HOT 30 Lode Mining Claim on the 15 day of March, 2006 whose dimensions are approximately 1500 feet by 600 feet. By this Declaration and such location, the above named locator(s) claim all veins, lodes, ledges, deposits and surface ground within the boundaries of said claim.

Said claim is a lode it being situated in the above mentioned county and state, and it is distinctly marked on the ground so that its boundaries may be readily traced by four 2" x 2" wooden posts four feet long. Each monument is marked with a scribed metal tag, which states the claim name and number, and the location of the monument with respect to the claim.

Beginning at the NE corner (Cor. No. 1), thence 1500 feet south to the SE Corner (Cor. No. 2), thence 600 feet west to the SW Corner (Cor. No. 3), thence 1500 feet north to the NW Corner (Cor. No. 4), thence 600 feet east to the Point of Beginning.


The Claim is approximately 1500 feet long and 600 feet wide, such that 1490 feet are claimed in a northerly direction and 10 feet in a southerly direction from the point of discovery (monument of location), at which the Notice of Location was posted, together with 300 feet on each side of the monument of location and center line of the Claim. The general course of the lode or vein is from the northerly to the southerly direction.

This claim is located in all or part of the following quarter section(s):

NW 1/4 of Section 31, T 28 N, R 53 E, M.D.M.
SW 1/4 of Section 30, T 28 N, R 53 E, M.D.M.

in EUREKA County, State of Nevada.

The work of location consisted of making a claim map as provided in N.R.S. 517.040.


Agent - Alan R. Day

204964

BOOK **436** PAGE **394**

AFTER RECORDING RETURN TO:
PLATTE RIVER GOLD (U.S.), INC.
5401 LONGLEY LANE, #14
RENO, NEVADA 89511

**CERTIFICATE OF LOCATION
LODE MINING CLAIM
EUREKA COUNTY, NEVADA**

BOOK 436 PAGE 395
OFFICIAL RECORDS
RECORDED AT THE COUNTY CLERK'S OFFICE
Platte River Gold
2006 JUN -6 PM 1:29

EUREKA COUNTY, NEVADA
M.N. REBALANCE RECORDER
FILE NO. FEES 20.50

204965

The undersigned affirms that this document does not contain a social security number.

KNOW ALL MEN BY THESE PRESENTS, That the undersigned hereby certifies that:

PLATTE RIVER GOLD (U.S.), INC.
5401 LONGLEY LANE, #14
RENO, NEVADA 89511

has located the HOT 31 Lode Mining Claim on the 15 day of March, 2006 whose dimensions are approximately 1500 feet by 600 feet. By this Declaration and such location, the above named locator(s) claim all veins, lodes, ledges, deposits and surface ground within the boundaries of said claim.

Said claim is a lode it being situated in the above mentioned county and state, and it is distinctly marked on the ground so that its boundaries may be readily traced by four 2" x 2" wooden posts four feet long. Each monument is marked with a scribed metal tag, which states the claim name and number, and the location of the monument with respect to the claim.

Beginning at the NE corner (Cor. No. 1), thence 1500 feet south to the SE Corner (Cor. No. 2), thence 600 feet west to the SW Corner (Cor. No. 3), thence 1500 feet north to the NW Corner (Cor. No. 4), thence 600 feet east to the Point of Beginning.


The Claim is approximately 1500 feet long and 600 feet wide, such that 10 feet are claimed in a northerly direction and 1490 feet in a southerly direction from the point of discovery (monument of location), at which the Notice of Location was posted, together with 300 feet on each side of the monument of location and center line of the Claim. The general course of the lode or vein is from the northerly to the southerly direction.

This claim is located in all or part of the following quarter section(s):

NW 1/4 of Section 31, T 28 N, R 53 E, M.D.M.

in EUREKA County, State of Nevada.

The work of location consisted of making a claim map as provided in N.R.S. 517.040.


Agent - Alan R. Day

204965

AFTER RECORDING RETURN TO:
PLATTE RIVER GOLD (U.S.), INC.
5401 LONGLEY LANE, #14
RENO, NEVADA 89511

**CERTIFICATE OF LOCATION
LODE MINING CLAIM
EUREKA & ELKO COUNTIES,
NEVADA**

BOOK **436** PAGE **396**
OFFICIAL RECORDS
RECORDED AT THE CLERK'S OFFICE
Platte River Gold
2006 JUN -6 PM 1:30

EUREKA COUNTY, NEVADA
M.N. REBALANCE RECORDER
FILE NO. FEES **20.50**

204966

The undersigned affirms that this document does not contain a social security number.

KNOW ALL MEN BY THESE PRESENTS, That the undersigned hereby certifies that:

PLATTE RIVER GOLD (U.S.), INC.
5401 LONGLEY LANE, #14
RENO, NEVADA 89511

has located the HOT 32 Lode Mining Claim on the 15 day of March, 2006 whose dimensions are approximately 1500 feet by 600 feet. By this Declaration and such location, the above named locator(s) claim all veins, lodes, ledges, deposits and surface ground within the boundaries of said claim.

Said claim is a lode it being situated in the above mentioned county and state, and it is distinctly marked on the ground so that its boundaries may be readily traced by four 2" x 2" wooden posts four feet long. Each monument is marked with a scribed metal tag, which states the claim name and number, and the location of the monument with respect to the claim.

Beginning at the NE corner (Cor. No. 1), thence 1500 feet south to the SE Corner (Cor. No. 2), thence 600 feet west to the SW Corner (Cor. No. 3), thence 1500 feet north to the NW Corner (Cor. No. 4), thence 600 feet east to the Point of Beginning.


The Claim is approximately 1500 feet long and 600 feet wide, such that 1490 feet are claimed in a northerly direction and 10 feet in a southerly direction from the point of discovery (monument of location), at which the Notice of Location was posted, together with 300 feet on each side of the monument of location and center line of the Claim. The general course of the lode or vein is from the northerly to the southerly direction.

This claim is located in all or part of the following quarter section(s):

NW 1/4 of Section 31, T 28 N, R 53 E, M.D.M.
SW 1/4 of Section 30, T 28 N, R 53 E, M.D.M.

in EUREKA & ELKO Counties, State of Nevada.

The work of location consisted of making a claim map as provided in N.R.S. 517.040.


Agent - Alan R. Day

204966

BOOK 436 PAGE 396

AFTER RECORDING RETURN TO:
PLATTE RIVER GOLD (U.S.), INC.
5401 LONGLEY LANE, #14
RENO, NEVADA 89511

CERTIFICATE OF LOCATION
LODE MINING CLAIM
EUREKA & ELKO COUNTIES,
NEVADA

BOOK **436** PAGE **397**
OFFICIAL RECORDS
RECORDED
Platte River Gold
2006 JUN -6 PM 1:30

EUREKA COUNTY, NEVADA
M.N. REBALEZ, RECORDER
FILE NO. FEES **20.50**

204967

The undersigned affirms that this document does not contain a social security number.

KNOW ALL MEN BY THESE PRESENTS, That the undersigned hereby certifies that:

PLATTE RIVER GOLD (U.S.), INC.
5401 LONGLEY LANE, #14
RENO, NEVADA 89511

has located the HOT 33 Lode Mining Claim on the 15 day of March, 2006 whose dimensions are approximately 1500 feet by 600 feet. By this Declaration and such location, the above named locator(s) claim all veins, lodes, ledges, deposits and surface ground within the boundaries of said claim.

Said claim is a lode it being situated in the above mentioned county and state, and it is distinctly marked on the ground so that its boundaries may be readily traced by four 2" x 2" wooden posts four feet long. Each monument is marked with a scribed metal tag, which states the claim name and number, and the location of the monument with respect to the claim.

Beginning at the NE corner (Cor. No. 1), thence 1500 feet south to the SE Corner (Cor. No. 2), thence 600 feet west to the SW Corner (Cor. No. 3), thence 1500 feet north to the NW Corner (Cor. No. 4), thence 600 feet east to the Point of Beginning.


The Claim is approximately 1500 feet long and 600 feet wide, such that 10 feet are claimed in a northerly direction and 1490 feet in a southerly direction from the point of discovery (monument of location), at which the Notice of Location was posted, together with 300 feet on each side of the monument of location and center line of the Claim. The general course of the lode or vein is from the northerly to the southerly direction.

This claim is located in all or part of the following quarter section(s):

NW 1/4 of Section 31, T 28 N, R 53 E, M.D.M.

in EUREKA & ELKO Counties, State of Nevada,

The work of location consisted of making a claim map as provided in N.R.S. 517.040.


Agent - Alan R. Day

204967

BOOK 436 PAGE 397

AFTER RECORDING RETURN TO:

PLATTE RIVER GOLD (U.S.), INC.
5401 LONGLEY LANE, #14
RENO, NEVADA 89511

CERTIFICATE OF LOCATION
LODE MINING CLAIM
EUREKA COUNTY, NEVADA

BOOK **436** PAGE **398**
OFFICIAL RECORDS
RECORDED AT THE OFFICE OF
Platte River Gold
2006 JUN -6 PM 1:30

EUREKA COUNTY, NEVADA
M.H. REBALEATI, RECORDER
FILE NO. **204968** FEES **2.50**

The undersigned affirms that this document does not contain a social security number.

KNOW ALL MEN BY THESE PRESENTS, That the undersigned hereby certifies that:

PLATTE RIVER GOLD (U.S.), INC.
5401 LONGLEY LANE, #14
RENO, NEVADA 89511

has located the HOT 44 Lode Mining Claim on the 15 day of March, 2006 whose dimensions are approximately 1500 feet by 600 feet. By this Declaration and such location, the above named locator(s) claim all veins, lodes, ledges, deposits and surface ground within the boundaries of said claim.

Said claim is a lode it being situated in the above mentioned county and state, and it is distinctly marked on the ground so that its boundaries may be readily traced by four 2" x 2" wooden posts four feet long. Each monument is marked with a scribed metal tag, which states the claim name and number, and the location of the monument with respect to the claim.

Beginning at the NE corner (Cor. No. 1), thence 1500 feet south to the SE Corner (Cor. No. 2), thence 600 feet west to the SW Corner (Cor. No. 3), thence 1500 feet north to the NW Corner (Cor. No. 4), thence 600 feet east to the Point of Beginning.


The Claim is approximately 1500 feet long and 600 feet wide, such that 1490 feet are claimed in a northerly direction and 10 feet in a southerly direction from the point of discovery (monument of location), at which the Notice of Location was posted, together with 300 feet on each side of the monument of location and center line of the Claim. The general course of the lode or vein is from the northerly to the southerly direction.

This claim is located in all or part of the following quarter section(s):

NW 1/4 of Section 36 ,T 28 N, R 52 E, M.D.M.
SW 1/4 of Section 36 ,T 28 N, R 52 E, M.D.M.

in EUREKA County, State of Nevada.

The work of location consisted of making a claim map as provided in N.R.S. 517.040.


Agent - Alan R. Day

204968

BOOK **436** PAGE **398**

AFTER RECORDING RETURN TO:
PLATTE RIVER GOLD (U.S.), INC.
5401 LONGLEY LANE, #14
RENO, NEVADA 89511

**CERTIFICATE OF LOCATION
LODE MINING CLAIM
EUREKA COUNTY, NEVADA**

BOOK **436** PAGE **399**
OFFICIAL RECORDS
RECORDED AND INDEXED
Platte River Gold
2006 JUN -6 PM 1:30
EUREKA COUNTY, NEVADA
M.N. REBALEA, RECORDER
FILE NO. FEES **20.50**

204969

The undersigned affirms that this document does not contain a social security number.

KNOW ALL MEN BY THESE PRESENTS, That the undersigned hereby certifies that:

PLATTE RIVER GOLD (U.S.), INC.
5401 LONGLEY LANE, #14
RENO, NEVADA 89511

has located the HOT 45 Lode Mining Claim on the 15 day of March, 2006 whose dimensions are approximately 1500 feet by 600 feet. By this Declaration and such location, the above named locator(s) claim all veins, lodes, ledges, deposits and surface ground within the boundaries of said claim.

Said claim is a lode it being situated in the above mentioned county and state, and it is distinctly marked on the ground so that its boundaries may be readily traced by four 2" x 2" wooden posts four feet long. Each monument is marked with a scribed metal tag, which states the claim name and number, and the location of the monument with respect to the claim.

Beginning at the NE corner (Cor. No. 1), thence 1500 feet south to the SE Corner (Cor. No. 2), thence 600 feet west to the SW Corner (Cor. No. 3), thence 1500 feet north to the NW Corner (Cor. No. 4), thence 600 feet east to the Point of Beginning.


The Claim is approximately 1500 feet long and 600 feet wide, such that 10 feet are claimed in a northerly direction and 1490 feet in a southerly direction from the point of discovery (monument of location), at which the Notice of Location was posted, together with 300 feet on each side of the monument of location and center line of the Claim. The general course of the lode or vein is from the northerly to the southerly direction.

This claim is located in all or part of the following quarter section(s):

SW 1/4 of Section 36, T 28 N, R 52 E, M.D.M.

in EUREKA County, State of Nevada.

The work of location consisted of making a claim map as provided in N.R.S. 517.040.


Agent - Alan R. Day

204969

BOOK **436** PAGE **399**

AFTER RECORDING RETURN TO:
PLATTE RIVER GOLD (U.S.), INC.
5401 LONGLEY LANE, #14
RENO, NEVADA 89511

**CERTIFICATE OF LOCATION
LODE MINING CLAIM
EUREKA COUNTY, NEVADA**

BOOK **436** PAGE **400**
OFFICIAL RECORDS
RECORDED AT THE CLERK'S OFFICE
Platte River Gold
2006 JUN -6 PM 1:30
EUREKA COUNTY, NEVADA
H.H. REBALENTI, RECORDER
FILE NO. FEES **20.50**

204970

The undersigned affirms that this document does not contain a social security number.

KNOW ALL MEN BY THESE PRESENTS, That the undersigned hereby certifies that:

PLATTE RIVER GOLD (U.S.), INC.
5401 LONGLEY LANE, #14
RENO, NEVADA 89511

has located the HOT 46 Lode Mining Claim on the 15 day of March, 2006 whose dimensions are approximately 1500 feet by 600 feet. By this Declaration and such location, the above named locator(s) claim all veins, lodes, ledges, deposits and surface ground within the boundaries of said claim.

Said claim is a lode it being situated in the above mentioned county and state, and it is distinctly marked on the ground so that its boundaries may be readily traced by four 2" x 2" wooden posts four feet long. Each monument is marked with a scribed metal tag, which states the claim name and number, and the location of the monument with respect to the claim.

Beginning at the NE corner (Cor. No. 1), thence 1500 feet south to the SE Corner (Cor. No. 2), thence 600 feet west to the SW Corner (Cor. No. 3), thence 1500 feet north to the NW Corner (Cor. No. 4), thence 600 feet east to the Point of Beginning.


The Claim is approximately 1500 feet long and 600 feet wide, such that 1490 feet are claimed in a northerly direction and 10 feet in a southerly direction from the point of discovery (monument of location), at which the Notice of Location was posted, together with 300 feet on each side of the monument of location and center line of the Claim. The general course of the lode or vein is from the northerly to the southerly direction.

This claim is located in all or part of the following quarter section(s):

NW 1/4 of Section 36, T 28 N, R 52 E, M.D.M.
SW 1/4 of Section 36, T 28 N, R 52 E, M.D.M.

in EUREKA County, State of Nevada.

The work of location consisted of making a claim map as provided in N.R.S. 517.040.


Agent - Alan R. Day

204970

BOOK 436 PAGE 400

AFTER RECORDING RETURN TO:
PLATTE RIVER GOLD (U.S.), INC.
5401 LONGLEY LANE, #14
RENO, NEVADA 89511

CERTIFICATE OF LOCATION
LODE MINING CLAIM
EUREKA COUNTY, NEVADA

BOOK **436** PAGE **401**
OFFICIAL RECORDS
RECORDED AT THE OFFICE OF
Platte River Gold
2006 JUN -6 PM 1:30

EUREKA COUNTY, NEVADA
H.M. REBALENTI, RECORDER
FILE NO. FEES **20.50**

204971

The undersigned affirms that this document does not contain a social security number.

KNOW ALL MEN BY THESE PRESENTS, That the undersigned hereby certifies that:

PLATTE RIVER GOLD (U.S.), INC.
5401 LONGLEY LANE, #14
RENO, NEVADA 89511

has located the HOT 47 Lode Mining Claim on the 15 day of March, 2006 whose dimensions are approximately 1500 feet by 600 feet. By this Declaration and such location, the above named locator(s) claim all veins, lodes, ledges, deposits and surface ground within the boundaries of said claim.

Said claim is a lode it being situated in the above mentioned county and state, and it is distinctly marked on the ground so that its boundaries may be readily traced by four 2" x 2" wooden posts four feet long. Each monument is marked with a scribed metal tag, which states the claim name and number, and the location of the monument with respect to the claim.

Beginning at the NE corner (Cor. No. 1), thence 1500 feet south to the SE Corner (Cor. No. 2), thence 600 feet west to the SW Corner (Cor. No. 3), thence 1500 feet north to the NW Corner (Cor. No. 4), thence 600 feet east to the Point of Beginning.


The Claim is approximately 1500 feet long and 600 feet wide, such that 10 feet are claimed in a northerly direction and 1490 feet in a southerly direction from the point of discovery (monument of location), at which the Notice of Location was posted, together with 300 feet on each side of the monument of location and center line of the Claim. The general course of the lode or vein is from the northerly to the southerly direction.

This claim is located in all or part of the following quarter section(s):

SW 1/4 of Section 36, T 28 N, R 52 E, M.D.M.

in EUREKA County, State of Nevada.

The work of location consisted of making a claim map as provided in N.R.S. 517.040.


Agent - Alan R. Day

204971

BOOK 436 PAGE 401

AFTER RECORDING RETURN TO:

PLATTE RIVER GOLD (U.S.), INC.
5401 LONGLEY LANE, #14
RENO, NEVADA 89511

CERTIFICATE OF LOCATION
LODE MINING CLAIM
EUREKA COUNTY, NEVADA

BOOK **436** PAGE **402**
OFFICIAL RECORDS
RECORDED AT THE REQUEST OF
Platte
2006 JUN -6 PM 1:30

EUREKA COUNTY, NEVADA
H.H. REBALCATH RECORDER
FILE NO. FEES **21.50**

204972

The undersigned affirms that this document does not contain a social security number.

KNOW ALL MEN BY THESE PRESENTS, That the undersigned hereby certifies that:

PLATTE RIVER GOLD (U.S.), INC.
5401 LONGLEY LANE, #14
RENO, NEVADA 89511

has located the HOT 48 Lode Mining Claim on the 15 day of March, 2006 whose dimensions are approximately 1500 feet by 600 feet. By this Declaration and such location, the above named locator(s) claim all veins, lodes, ledges, deposits and surface ground within the boundaries of said claim.

Said claim is a lode it being situated in the above mentioned county and state, and it is distinctly marked on the ground so that its boundaries may be readily traced by four 2" x 2" wooden posts four feet long. Each monument is marked with a scribed metal tag, which states the claim name and number, and the location of the monument with respect to the claim.

Beginning at the NE corner (Cor. No. 1), thence 1500 feet south to the SE Corner (Cor. No. 2), thence 600 feet west to the SW Corner (Cor. No. 3), thence 1500 feet north to the NW Corner (Cor. No. 4), thence 600 feet east to the Point of Beginning.

The Claim is approximately 1500 feet long and 600 feet wide, such that 1490 feet are claimed in a northerly direction and 10 feet in a southerly direction from the point of discovery (monument of location), at which the Notice of Location was posted, together with 300 feet on each side of the monument of location and center line of the Claim. The general course of the lode or vein is from the northerly to the southerly direction.

This claim is located in all or part of the following quarter section(s):

NE 1/4 of Section 36, T 28 N, R 52 E, M.D.M.
NW 1/4 of Section 36, T 28 N, R 52 E, M.D.M.
SE 1/4 of Section 36, T 28 N, R 52 E, M.D.M.
SW 1/4 of Section 36, T 28 N, R 52 E, M.D.M.

in EUREKA County, State of Nevada.

The work of location consisted of making a claim map as provided in N.R.S. 517.040.


Agent - Alan R. Day

204972

BOOK 436 PAGE 402

AFTER RECORDING RETURN TO:
PLATTE RIVER GOLD (U.S.), INC.
5401 LONGLEY LANE, #14
RENO, NEVADA 89511

CERTIFICATE OF LOCATION
LODE MINING CLAIM
EUREKA COUNTY, NEVADA

BOOK **436** PAGE **403**
OFFICIAL RECORDS
RECORDED AT THE CLERK'S OFFICE
Platte River Gold
2006 JUN -6 PM 1:30

EUREKA COUNTY, NEVADA
M.H. REBALEATH, RECORDER
FILE NO. FEES **20.50**

204973

The undersigned affirms that this document does not contain a social security number.

KNOW ALL MEN BY THESE PRESENTS, That the undersigned hereby certifies that:

PLATTE RIVER GOLD (U.S.), INC.
5401 LONGLEY LANE, #14
RENO, NEVADA 89511

has located the HOT 49 Lode Mining Claim on the 15 day of March, 2006 whose dimensions are approximately 1500 feet by 600 feet. By this Declaration and such location, the above named locator(s) claim all veins, lodes, ledges, deposits and surface ground within the boundaries of said claim.

Said claim is a lode it being situated in the above mentioned county and state, and it is distinctly marked on the ground so that its boundaries may be readily traced by four 2" x 2" wooden posts four feet long. Each monument is marked with a scribed metal tag, which states the claim name and number, and the location of the monument with respect to the claim.

Beginning at the NE corner (Cor. No. 1), thence 1500 feet south to the SE Corner (Cor. No. 2), thence 600 feet west to the SW Corner (Cor. No. 3), thence 1500 feet north to the NW Corner (Cor. No. 4), thence 600 feet east to the Point of Beginning.


The Claim is approximately 1500 feet long and 600 feet wide, such that 10 feet are claimed in a northerly direction and 1490 feet in a southerly direction from the point of discovery (monument of location), at which the Notice of Location was posted, together with 300 feet on each side of the monument of location and center line of the Claim. The general course of the lode or vein is from the northerly to the southerly direction.

This claim is located in all or part of the following quarter section(s):

SE 1/4 of Section 36, T 28 N, R 52 E, M.D.M.
SW 1/4 of Section 36, T 28 N, R 52 E, M.D.M.

in EUREKA County, State of Nevada.

The work of location consisted of making a claim map as provided in N.R.S. 517.040.


Agent - Alan R. Day

204973

BOOK 436 PAGE 403

AFTER RECORDING RETURN TO:
PLATTE RIVER GOLD (U.S.), INC.
5401 LONGLEY LANE, #14
RENO, NEVADA 89511

**CERTIFICATE OF LOCATION
LODE MINING CLAIM
EUREKA COUNTY, NEVADA**

BOOK **436** PAGE **404**
OFFICIAL RECORDS
RECORDED AT THE OFFICE OF
Platte River Gold
2005 JUN -6 PM 1:30

EUREKA COUNTY, NEVADA
M.N. REGALIAN, RECORDER
FILE NO. FEES **20.50**

204974

The undersigned affirms that this document does not contain a social security number.

KNOW ALL MEN BY THESE PRESENTS, That the undersigned hereby certifies that:

PLATTE RIVER GOLD (U.S.), INC.
5401 LONGLEY LANE, #14
RENO, NEVADA 89511

has located the HOT 50 Lode Mining Claim on the 15 day of March, 2006 whose dimensions are approximately 1500 feet by 600 feet. By this Declaration and such location, the above named locator(s) claim all veins, lodes, ledges, deposits and surface ground within the boundaries of said claim.

Said claim is a lode it being situated in the above mentioned county and state, and it is distinctly marked on the ground so that its boundaries may be readily traced by four 2" x 2" wooden posts four feet long. Each monument is marked with a scribed metal tag, which states the claim name and number, and the location of the monument with respect to the claim.

Beginning at the NE corner (Cor. No. 1), thence 1500 feet south to the SE Corner (Cor. No. 2), thence 600 feet west to the SW Corner (Cor. No. 3), thence 1500 feet north to the NW Corner (Cor. No. 4), thence 600 feet east to the Point of Beginning.

The Claim is approximately 1500 feet long and 600 feet wide, such that 1490 feet are claimed in a northerly direction and 10 feet in a southerly direction from the point of discovery (monument of location), at which the Notice of Location was posted, together with 300 feet on each side of the monument of location and center line of the Claim. The general course of the lode or vein is from the northerly to the southerly direction.

This claim is located in all or part of the following quarter section(s):

NE 1/4 of Section 36, T 28 N, R 52 E, M.D.M.
SE 1/4 of Section 36, T 28 N, R 52 E, M.D.M.

in EUREKA County, State of Nevada.

The work of location consisted of making a claim map as provided in N.R.S. 517.040.


Agent - Alan R. Day

204974

BOOK 436 PAGE 404

AFTER RECORDING RETURN TO:
PLATTE RIVER GOLD (U.S.), INC.
5401 LONGLEY LANE, #14
RENO, NEVADA 89511

CERTIFICATE OF LOCATION
LODE MINING CLAIM
EUREKA COUNTY, NEVADA

BOOK 436 PAGE 405
OFFICIAL RECORDS
RECORDED AT THE CLERK'S OFFICE OF
PLATTE RIVER GOLD
2006 JUN -6 PM 1:30

EUREKA COUNTY, NEVADA
M.H. REBALENTINE RECORDER
FILE NO. 20.50

204975

The undersigned affirms that this document does not contain a social security number.

KNOW ALL MEN BY THESE PRESENTS, That the undersigned hereby certifies that:

PLATTE RIVER GOLD (U.S.), INC.
5401 LONGLEY LANE, #14
RENO, NEVADA 89511

has located the HOT 51 Lode Mining Claim on the 15 day of March, 2006 whose dimensions are approximately 1500 feet by 600 feet. By this Declaration and such location, the above named locator(s) claim all veins, lodes, ledges, deposits and surface ground within the boundaries of said claim.

Said claim is a lode it being situated in the above mentioned county and state, and it is distinctly marked on the ground so that its boundaries may be readily traced by four 2" x 2" wooden posts four feet long. Each monument is marked with a scribed metal tag, which states the claim name and number, and the location of the monument with respect to the claim.

Beginning at the NE corner (Cor. No. 1), thence 1500 feet south to the SE Corner (Cor. No. 2), thence 600 feet west to the SW Corner (Cor. No. 3), thence 1500 feet north to the NW Corner (Cor. No. 4), thence 600 feet east to the Point of Beginning.

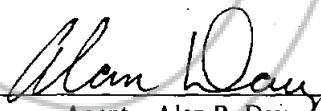
The Claim is approximately 1500 feet long and 600 feet wide, such that 10 feet are claimed in a northerly direction and 1490 feet in a southerly direction from the point of discovery (monument of location), at which the Notice of Location was posted, together with 300 feet on each side of the monument of location and center line of the Claim. The general course of the lode or vein is from the northerly to the southerly direction.

This claim is located in all or part of the following quarter section(s):

SE 1/4 of Section 36, T 28 N, R 52 E, M.D.M.

in EUREKA County, State of Nevada.

The work of location consisted of making a claim map as provided in N.R.S. 517.040.


Agent - Alan R. Day

204975

BOOK 436 PAGE 405

AFTER RECORDING RETURN TO:
PLATTE RIVER GOLD (U.S.), INC.
5401 LONGLEY LANE, #14
RENO, NEVADA 89511

BOOK 436 PAGE 406
OFFICIAL RECORDS
RECORDED AT THE OFFICE OF
Platte River Gold
2006 JUN -6 PM 1:30

EUREKA COUNTY, NEVADA
M.M. RESALE AND RECORDER
FILE NO. FEES 26.50

**CERTIFICATE OF LOCATION
LODE MINING CLAIM
EUREKA COUNTY, NEVADA**

204976

The undersigned affirms that this document does not contain a social security number.

KNOW ALL MEN BY THESE PRESENTS, That the undersigned hereby certifies that:

PLATTE RIVER GOLD (U.S.), INC.
5401 LONGLEY LANE, #14
RENO, NEVADA 89511

has located the HOT 52 Lode Mining Claim on the 15 day of March, 2006 whose dimensions are approximately 1500 feet by 600 feet. By this Declaration and such location, the above named locator(s) claim all veins, lodes, ledges, deposits and surface ground within the boundaries of said claim.

Said claim is a lode it being situated in the above mentioned county and state, and it is distinctly marked on the ground so that its boundaries may be readily traced by four 2" x 2" wooden posts four feet long. Each monument is marked with a scribed metal tag, which states the claim name and number, and the location of the monument with respect to the claim.

Beginning at the NE corner (Cor. No. 1), thence 1500 feet south to the SE Corner (Cor. No. 2), thence 600 feet west to the SW Corner (Cor. No. 3), thence 1500 feet north to the NW Corner (Cor. No. 4), thence 600 feet east to the Point of Beginning.


The Claim is approximately 1500 feet long and 600 feet wide, such that 1490 feet are claimed in a northerly direction and 10 feet in a southerly direction from the point of discovery (monument of location), at which the Notice of Location was posted, together with 300 feet on each side of the monument of location and center line of the Claim. The general course of the lode or vein is from the northerly to the southerly direction.

This claim is located in all or part of the following quarter section(s):

NE 1/4 of Section 36, T 28 N, R 52 E, M.D.M.
SE 1/4 of Section 36, T 28 N, R 52 E, M.D.M.

in EUREKA County, State of Nevada.

The work of location consisted of making a claim map as provided in N.R.S. 517.040.


Agent - Alan R. Day

204976

AFTER RECORDING RETURN TO:
PLATTE RIVER GOLD (U.S.), INC.
5401 LONGLEY LANE, #14
RENO, NEVADA 89511

**CERTIFICATE OF LOCATION
LODE MINING CLAIM
EUREKA COUNTY, NEVADA**

The undersigned affirms that this document does not contain a social security number.

KNOW ALL MEN BY THESE PRESENTS, That the undersigned hereby certifies that:

PLATTE RIVER GOLD (U.S.), INC.
5401 LONGLEY LANE, #14
RENO, NEVADA 89511

has located the HOT 53 Lode Mining Claim on the 15 day of March, 2006 whose dimensions are approximately 1500 feet by 600 feet. By this Declaration and such location, the above named locator(s) claim all veins, lodes, ledges, deposits and surface ground within the boundaries of said claim.

Said claim is a lode it being situated in the above mentioned county and state, and it is distinctly marked on the ground so that its boundaries may be readily traced by four 2" x 2" wooden posts four feet long. Each monument is marked with a scribed metal tag, which states the claim name and number, and the location of the monument with respect to the claim.

Beginning at the NE corner (Cor. No. 1), thence 1500 feet south to the SE Corner (Cor. No. 2), thence 600 feet west to the SW Corner (Cor. No. 3), thence 1500 feet north to the NW Corner (Cor. No. 4), thence 600 feet east to the Point of Beginning.


The Claim is approximately 1500 feet long and 600 feet wide, such that 10 feet are claimed in a northerly direction and 1490 feet in a southerly direction from the point of discovery (monument of location), at which the Notice of Location was posted, together with 300 feet on each side of the monument of location and center line of the Claim. The general course of the lode or vein is from the northerly to the southerly direction.

This claim is located in all or part of the following quarter section(s):

SE 1/4 of Section 36, T 28 N, R 52 E, M.D.M.

in EUREKA County, State of Nevada.

The work of location consisted of making a claim map as provided in N.R.S. 517.040.


Agent - Alan R. Day

204977

BOOK 436 PAGE 407

BOOK 436 PAGE 407
OFFICIAL RECORDS
RECORDED AT THE CLERK'S OFFICE
Platte River Gold
2006 JUN -6 PM 1:30
EUREKA CO., NV. NEVADA
M.H. REDALENTI, RECORDER
FILE NO. 204977
FEES 20.50

AFTER RECORDING RETURN TO:
PLATTE RIVER GOLD (U.S.), INC.
5401 LONGLEY LANE, #14
RENO, NEVADA 89511

**CERTIFICATE OF LOCATION
LODE MINING CLAIM
EUREKA COUNTY, NEVADA**

BOOK 436 PAGE 408
OFFICIAL RECORDS
RECORDED AT THE TEST OF
Platte River Gold
2006 JUN -6 PM 1:30

EUREKA COUNTY, NEVADA
M.N. REDEVELOPMENT RECORDER
FILE NO.

204978

FEES 20.50

The undersigned affirms that this document does not contain a social security number.

KNOW ALL MEN BY THESE PRESENTS, That the undersigned hereby certifies that:

PLATTE RIVER GOLD (U.S.), INC.
5401 LONGLEY LANE, #14
RENO, NEVADA 89511

has located the HOT 54 Lode Mining Claim on the 15 day of March, 2006 whose dimensions are approximately 1500 feet by 600 feet. By this Declaration and such location, the above named locator(s) claim all veins, lodes, ledges, deposits and surface ground within the boundaries of said claim.

Said claim is a lode it being situated in the above mentioned county and state, and it is distinctly marked on the ground so that its boundaries may be readily traced by four 2" x 2" wooden posts four feet long. Each monument is marked with a scribed metal tag, which states the claim name and number, and the location of the monument with respect to the claim.

Beginning at the NE corner (Cor. No. 1), thence 1500 feet south to the SE Corner (Cor. No. 2), thence 600 feet west to the SW Corner (Cor. No. 3), thence 1500 feet north to the NW Corner (Cor. No. 4), thence 600 feet east to the Point of Beginning.


The Claim is approximately 1500 feet long and 600 feet wide, such that 1490 feet are claimed in a northerly direction and 10 feet in a southerly direction from the point of discovery (monument of location), at which the Notice of Location was posted, together with 300 feet on each side of the monument of location and center line of the Claim. The general course of the lode or vein is from the northerly to the southerly direction.

This claim is located in all or part of the following quarter section(s):

NE 1/4 of Section 36, T 28 N, R 52 E, M.D.M.
SE 1/4 of Section 36, T 28 N, R 52 E, M.D.M.

in EUREKA County, State of Nevada.

The work of location consisted of making a claim map as provided in N.R.S. 517.040.


Agent - Alan R. Day

204978

BOOK 436 PAGE 408

AFTER RECORDING RETURN TO:
PLATTE RIVER GOLD (U.S.), INC.
5401 LONGLEY LANE, #14
RENO, NEVADA 89511

BOOK **436** PAGE **409**
OFFICIAL RECORDS
RECORDED AT THE OFFICE OF
Platte River Gold
2006 JUN -6 PM 1:30
EUREKA CO., NEVADA
M.H. REBALEA, RECORDER
FILE NO. FEES **20.50**

**CERTIFICATE OF LOCATION
LODE MINING CLAIM
EUREKA COUNTY, NEVADA**

204979

The undersigned affirms that this document does not contain a social security number.

KNOW ALL MEN BY THESE PRESENTS, That the undersigned hereby certifies that:

PLATTE RIVER GOLD (U.S.), INC.
5401 LONGLEY LANE, #14
RENO, NEVADA 89511

has located the HOT 55 Lode Mining Claim on the 15 day of March, 2006 whose dimensions are approximately 1500 feet by 600 feet. By this Declaration and such location, the above named locator(s) claim all veins, lodes, ledges, deposits and surface ground within the boundaries of said claim.

Said claim is a lode it being situated in the above mentioned county and state, and it is distinctly marked on the ground so that its boundaries may be readily traced by four 2" x 2" wooden posts four feet long. Each monument is marked with a scribed metal tag, which states the claim name and number, and the location of the monument with respect to the claim.

Beginning at the NE corner (Cor. No. 1), thence 1500 feet south to the SE Corner (Cor. No. 2), thence 600 feet west to the SW Corner (Cor. No. 3), thence 1500 feet north to the NW Corner (Cor. No. 4), thence 600 feet east to the Point of Beginning.


The Claim is approximately 1500 feet long and 600 feet wide, such that 10 feet are claimed in a northerly direction and 1490 feet in a southerly direction from the point of discovery (monument of location), at which the Notice of Location was posted, together with 300 feet on each side of the monument of location and center line of the Claim. The general course of the lode or vein is from the northerly to the southerly direction.

This claim is located in all or part of the following quarter section(s):

SE 1/4 of Section 36, T 28 N, R 52 E, M.D.M.

in EUREKA County, State of Nevada.

The work of location consisted of making a claim map as provided in N.R.S. 517.040.


Agent - Alan R. Day

204979

BOOK **436** PAGE **409**

AFTER RECORDING RETURN TO:
PLATTE RIVER GOLD (U.S.), INC.
5401 LONGLEY LANE, #14
RENO, NEVADA 89511

**CERTIFICATE OF LOCATION
LODE MINING CLAIM
EUREKA COUNTY, NEVADA**

BOOK 436 PAGE 410
OFFICIAL RECORDS
RECORDED AT THE CLERK'S OFFICE
Platte River Gold
2006 JUN -6 PM 1:30
EUREKA COUNTY, NEVADA
M.H. REGISTRATION RECORDER
FILE NO. FEES 20.50

204980

The undersigned affirms that this document does not contain a social security number.

KNOW ALL MEN BY THESE PRESENTS, That the undersigned hereby certifies that:

PLATTE RIVER GOLD (U.S.), INC.
5401 LONGLEY LANE, #14
RENO, NEVADA 89511

has located the HOT 56 Lode Mining Claim on the 15 day of March, 2006 whose dimensions are approximately 1500 feet by 600 feet. By this Declaration and such location, the above named locator(s) claim all veins, lodes, ledges, deposits and surface ground within the boundaries of said claim.

Said claim is a lode it being situated in the above mentioned county and state, and it is distinctly marked on the ground so that its boundaries may be readily traced by four 2" x 2" wooden posts four feet long. Each monument is marked with a scribed metal tag, which states the claim name and number, and the location of the monument with respect to the claim.

Beginning at the NE corner (Cor. No. 1), thence 1500 feet south to the SE Corner (Cor. No. 2), thence 600 feet west to the SW Corner (Cor. No. 3), thence 1500 feet north to the NW Corner (Cor. No. 4), thence 600 feet east to the Point of Beginning.


The Claim is approximately 1500 feet long and 600 feet wide, such that 1490 feet are claimed in a northerly direction and 10 feet in a southerly direction from the point of discovery (monument of location), at which the Notice of Location was posted, together with 300 feet on each side of the monument of location and center line of the Claim. The general course of the lode or vein is from the northerly to the southerly direction.

This claim is located in all or part of the following quarter section(s):

NE 1/4 of Section 36, T 28 N, R 52 E, M.D.M.
SE 1/4 of Section 36, T 28 N, R 52 E, M.D.M.

in EUREKA County, State of Nevada.

The work of location consisted of making a claim map as provided in N.R.S. 517.040.


Agent - Alan R. Day

204980

BOOK 436 PAGE 410

AFTER RECORDING RETURN TO:
PLATTE RIVER GOLD (U.S.), INC.
5401 LONGLEY LANE, #14
RENO, NEVADA 89511

BOOK **436** PAGE **44**
OFFICIAL RECORDS
RECORDED AT THE REQUEST OF
Platte River Gold
2005 JUN -6 PM 1:31
EUREKA COUNTY, NEVADA
M.H. REGALAN, RECORDER
FILE NO. FEES **20.50**

**CERTIFICATE OF LOCATION
LODE MINING CLAIM
EUREKA COUNTY, NEVADA**

204981

The undersigned affirms that this document does not contain a social security number.

KNOW ALL MEN BY THESE PRESENTS, That the undersigned hereby certifies that:

PLATTE RIVER GOLD (U.S.), INC.
5401 LONGLEY LANE, #14
RENO, NEVADA 89511

has located the HOT 57 Lode Mining Claim on the 15 day of March, 2006 whose dimensions are approximately 1500 feet by 600 feet. By this Declaration and such location, the above named locator(s) claim all veins, lodes, ledges, deposits and surface ground within the boundaries of said claim.

Said claim is a lode it being situated in the above mentioned county and state, and it is distinctly marked on the ground so that its boundaries may be readily traced by four 2" x 2" wooden posts four feet long. Each monument is marked with a scribed metal tag, which states the claim name and number, and the location of the monument with respect to the claim.

Beginning at the NE corner (Cor. No. 1), thence 1500 feet south to the SE Corner (Cor. No. 2), thence 600 feet west to the SW Corner (Cor. No. 3), thence 1500 feet north to the NW Corner (Cor. No. 4), thence 600 feet east to the Point of Beginning.


The Claim is approximately 1500 feet long and 600 feet wide, such that 10 feet are claimed in a northerly direction and 1490 feet in a southerly direction from the point of discovery (monument of location), at which the Notice of Location was posted, together with 300 feet on each side of the monument of location and center line of the Claim. The general course of the lode or vein is from the northerly to the southerly direction.

This claim is located in all or part of the following quarter section(s):

SE 1/4 of Section 36, T 28 N, R 52 E, M.D.M.

in EUREKA County, State of Nevada.

The work of location consisted of making a claim map as provided in N.R.S. 517.040.


Agent - Alan R. Day

204981

BOOK 436 PAGE 411

AFTER RECORDING RETURN TO:

PLATTE RIVER GOLD (U.S.), INC.
5401 LONGLEY LANE, #14
RENO, NEVADA 89511

BOOK 436 PAGE 412
OFFICIAL RECORDS
RECORDED AT THE CLERK'S OFFICE OF
Platte River Gold
2006 JUN -6 PM 1:31

EUREKA COUNTY, NEVADA
M.H. REBALEA, RECORDER
FILE NO. FEES 20.50

**CERTIFICATE OF LOCATION
LODE MINING CLAIM
EUREKA COUNTY, NEVADA**

204982

The undersigned affirms that this document does not contain a social security number.

KNOW ALL MEN BY THESE PRESENTS, That the undersigned hereby certifies that:

PLATTE RIVER GOLD (U.S.), INC.
5401 LONGLEY LANE, #14
RENO, NEVADA 89511

has located the HOT 58 Lode Mining Claim on the 15 day of March, 2006 whose dimensions are approximately 1500 feet by 600 feet. By this Declaration and such location, the above named locator(s) claim all veins, lodes, ledges, deposits and surface ground within the boundaries of said claim.

Said claim is a lode it being situated in the above mentioned county and state, and it is distinctly marked on the ground so that its boundaries may be readily traced by four 2" x 2" wooden posts four feet long. Each monument is marked with a scribed metal tag, which states the claim name and number, and the location of the monument with respect to the claim.

Beginning at the NE corner (Cor. No. 1), thence 1500 feet south to the SE Corner (Cor. No. 2), thence 600 feet west to the SW Corner (Cor. No. 3), thence 1500 feet north to the NW Corner (Cor. No. 4), thence 600 feet east to the Point of Beginning.


The Claim is approximately 1500 feet long and 600 feet wide, such that 1490 feet are claimed in a northerly direction and 10 feet in a southerly direction from the point of discovery (monument of location), at which the Notice of Location was posted, together with 300 feet on each side of the monument of location and center line of the Claim. The general course of the lode or vein is from the northerly to the southerly direction.

This claim is located in all or part of the following quarter section(s):

NE 1/4 of Section 36, T 28 N, R 52 E, M.D.M.
NW 1/4 of Section 31, T 28 N, R 53 E, M.D.M.
SE 1/4 of Section 36, T 28 N, R 52 E, M.D.M.
SW 1/4 of Section 31, T 28 N, R 53 E, M.D.M.

in EUREKA County, State of Nevada.

The work of location consisted of making a claim map as provided in N.R.S. 517.040.


Agent - Alan R. Day

204982

AFTER RECORDING RETURN TO:
PLATTE RIVER GOLD (U.S.), INC.
5401 LONGLEY LANE, #14
RENO, NEVADA 89511

**CERTIFICATE OF LOCATION
LODE MINING CLAIM
EUREKA COUNTY, NEVADA**

BOOK **436** PAGE **413**
OFFICIAL RECORDS
RECORDED AT THE REQUEST OF
Platte River Gold
2006 JUN -6 PM 1:31

EUREKA COUNTY, NEVADA
M.N. RESALE & RECORDER
FILE NO. FEES **20.50**

204983

The undersigned affirms that this document does not contain a social security number.

KNOW ALL MEN BY THESE PRESENTS, That the undersigned hereby certifies that:

PLATTE RIVER GOLD (U.S.), INC.
5401 LONGLEY LANE, #14
RENO, NEVADA 89511

has located the HOT 59 Lode Mining Claim on the 15 day of March, 2006 whose dimensions are approximately 1500 feet by 600 feet. By this Declaration and such location, the above named locator(s) claim all veins, lodes, ledges, deposits and surface ground within the boundaries of said claim.

Said claim is a lode it being situated in the above mentioned county and state, and it is distinctly marked on the ground so that its boundaries may be readily traced by four 2" x 2" wooden posts four feet long. Each monument is marked with a scribed metal tag, which states the claim name and number, and the location of the monument with respect to the claim.

Beginning at the NE corner (Cor. No. 1), thence 1500 feet south to the SE Corner (Cor. No. 2), thence 600 feet west to the SW Corner (Cor. No. 3), thence 1500 feet north to the NW Corner (Cor. No. 4), thence 600 feet east to the Point of Beginning.

The Claim is approximately 1500 feet long and 600 feet wide, such that 10 feet are claimed in a northerly direction and 1490 feet in a southerly direction from the point of discovery (monument of location), at which the Notice of Location was posted, together with 300 feet on each side of the monument of location and center line of the Claim. The general course of the lode or vein is from the northerly to the southerly direction.

This claim is located in all or part of the following quarter section(s):

SE 1/4 of Section 36, T 28 N, R 52 E, M.D.M.
SW 1/4 of Section 31, T 28 N, R 53 E, M.D.M.

in EUREKA County, State of Nevada.

The work of location consisted of making a claim map as provided in N.R.S. 517.040.


Agent - Alan R. Day

204983

AFTER RECORDING RETURN TO:

PLATTE RIVER GOLD (U.S.), INC.
5401 LONGLEY LANE, #14
RENO, NEVADA 89511

**CERTIFICATE OF LOCATION
LODE MINING CLAIM
EUREKA COUNTY, NEVADA**

BOOK **436** PAGE **414**
OFFICIAL RECORDS
RECORDED AT THE REQUEST OF
Platte River Gold
2006 JUN -6 PM 1:31

EUREKA COUNTY, NEVADA
M.N. REBALENI, RECORDER
FILE NO. FEES **20.50**

204984

The undersigned affirms that this document does not contain a social security number.

KNOW ALL MEN BY THESE PRESENTS, That the undersigned hereby certifies that:

PLATTE RIVER GOLD (U.S.), INC.
5401 LONGLEY LANE, #14
RENO, NEVADA 89511

has located the HOT 60 Lode Mining Claim on the 15 day of March, 2006 whose dimensions are approximately 1500 feet by 600 feet. By this Declaration and such location, the above named locator(s) claim all veins, lodes, ledges, deposits and surface ground within the boundaries of said claim.

Said claim is a lode it being situated in the above mentioned county and state, and it is distinctly marked on the ground so that its boundaries may be readily traced by four 2" x 2" wooden posts four feet long. Each monument is marked with a scribed metal tag, which states the claim name and number, and the location of the monument with respect to the claim.

Beginning at the NE corner (Cor. No. 1), thence 1500 feet south to the SE Corner (Cor. No. 2), thence 600 feet west to the SW Corner (Cor. No. 3), thence 1500 feet north to the NW Corner (Cor. No. 4), thence 600 feet east to the Point of Beginning.


The Claim is approximately 1500 feet long and 600 feet wide, such that 1490 feet are claimed in a northerly direction and 10 feet in a southerly direction from the point of discovery (monument of location), at which the Notice of Location was posted, together with 300 feet on each side of the monument of location and center line of the Claim. The general course of the lode or vein is from the northerly to the southerly direction.

This claim is located in all or part of the following quarter section(s):

NW 1/4 of Section 31, T 28 N, R 53 E, M.D.M.
SW 1/4 of Section 31, T 28 N, R 53 E, M.D.M.

in EUREKA County, State of Nevada.

The work of location consisted of making a claim map as provided in N.R.S. 517.040.


Agent - Alan R. Day

204984

BOOK 436 PAGE 414

AFTER RECORDING RETURN TO:
PLATTE RIVER GOLD (U.S.), INC.
5401 LONGLEY LANE, #14
RENO, NEVADA 89511

CERTIFICATE OF LOCATION
LODE MINING CLAIM
EUREKA COUNTY, NEVADA

BOOK **436** PAGE **415**
OFFICIAL RECORDS
RECORDED AT THE CLERK'S OFFICE
Platte River Gold
2006 JUN -6 PM 1:31

EUREKA COUNTY, NEVADA
M.H. REBALENTI, RECORDER
FILE NO. FEES **20.50**

204985

The undersigned affirms that this document does not contain a social security number.

KNOW ALL MEN BY THESE PRESENTS, That the undersigned hereby certifies that:

PLATTE RIVER GOLD (U.S.), INC.
5401 LONGLEY LANE, #14
RENO, NEVADA 89511

has located the **HOT 61** Lode Mining Claim on the 15 day of March, 2006 whose dimensions are approximately 1500 feet by 600 feet. By this Declaration and such location, the above named locator(s) claim all veins, lodes, ledges, deposits and surface ground within the boundaries of said claim.

Said claim is a lode it being situated in the above mentioned county and state, and it is distinctly marked on the ground so that its boundaries may be readily traced by four 2" x 2" wooden posts four feet long. Each monument is marked with a scribed metal tag, which states the claim name and number, and the location of the monument with respect to the claim.

Beginning at the NE corner (Cor. No. 1), thence 1500 feet south to the SE Corner (Cor. No. 2), thence 600 feet west to the SW Corner (Cor. No. 3), thence 1500 feet north to the NW Corner (Cor. No. 4), thence 600 feet east to the Point of Beginning.


The Claim is approximately 1500 feet long and 600 feet wide, such that 10 feet are claimed in a northerly direction and 1490 feet in a southerly direction from the point of discovery (monument of location), at which the Notice of Location was posted, together with 300 feet on each side of the monument of location and center line of the Claim. The general course of the lode or vein is from the northerly to the southerly direction.

This claim is located in all or part of the following quarter section(s):

SW 1/4 of Section 31, T 28 N, R 53 E, M.D.M.

in EUREKA County, State of Nevada.

The work of location consisted of making a claim map as provided in N.R.S. 517.040.


Agent - Alan R. Day

204985

BOOK **436** PAGE **415**

AFTER RECORDING RETURN TO:
PLATTE RIVER GOLD (U.S.), INC.
5401 LONGLEY LANE, #14
RENO, NEVADA 89511

**CERTIFICATE OF LOCATION
LODE MINING CLAIM
EUREKA COUNTY, NEVADA**

BOOK 436 PAGE 416
OFFICIAL RECORDS
RECORDED AT THE CLERK'S OFFICE
Platte River Gold
2006 JUN -6 PM 1:31
EUREKA COUNTY, NEVADA
M.H. REBALENTI, RECORDER
FILE NO. FEES 20.50

204986

The undersigned affirms that this document does not contain a social security number.

KNOW ALL MEN BY THESE PRESENTS, That the undersigned hereby certifies that:

PLATTE RIVER GOLD (U.S.), INC.
5401 LONGLEY LANE, #14
RENO, NEVADA 89511

has located the HOT 62 Lode Mining Claim on the 15 day of March, 2006 whose dimensions are approximately 1500 feet by 600 feet. By this Declaration and such location, the above named locator(s) claim all veins, lodes, ledges, deposits and surface ground within the boundaries of said claim.

Said claim is a lode it being situated in the above mentioned county and state, and it is distinctly marked on the ground so that its boundaries may be readily traced by four 2" x 2" wooden posts four feet long. Each monument is marked with a scribed metal tag, which states the claim name and number, and the location of the monument with respect to the claim.

Beginning at the NE corner (Cor. No. 1), thence 1500 feet south to the SE Corner (Cor. No. 2), thence 600 feet west to the SW Corner (Cor. No. 3), thence 1500 feet north to the NW Corner (Cor. No. 4), thence 600 feet east to the Point of Beginning.


The Claim is approximately 1500 feet long and 600 feet wide, such that 1490 feet are claimed in a northerly direction and 10 feet in a southerly direction from the point of discovery (monument of location), at which the Notice of Location was posted, together with 300 feet on each side of the monument of location and center line of the Claim. The general course of the lode or vein is from the northerly to the southerly direction.

This claim is located in all or part of the following quarter section(s):

NW 1/4 of Section 31, T 28 N, R 53 E, M.D.M.
SW 1/4 of Section 31, T 28 N, R 53 E, M.D.M.

in EUREKA County, State of Nevada.

The work of location consisted of making a claim map as provided in N.R.S. 517.040.


Agent - Alan R. Day

204986

AFTER RECORDING RETURN TO:

PLATTE RIVER GOLD (U.S.), INC.
5401 LONGLEY LANE, #14
RENO, NEVADA 89511

**CERTIFICATE OF LOCATION
LODE MINING CLAIM
EUREKA COUNTY, NEVADA**

BOOK 436 PAGE 417
OFFICIAL RECORDS
RECORDED AT THE OFFICE OF
Platte River Gold
2006 JUN -6 PM 1:31

EUREKA COUNTY, NEVADA
M.N. REBALENTI, RECORDER
FILE NO. FEES 20.50

204987

The undersigned affirms that this document does not contain a social security number.

KNOW ALL MEN BY THESE PRESENTS, That the undersigned hereby certifies that:

PLATTE RIVER GOLD (U.S.), INC.
5401 LONGLEY LANE, #14
RENO, NEVADA 89511

has located the HOT 63 Lode Mining Claim on the 15 day of March, 2006 whose dimensions are approximately 1500 feet by 600 feet. By this Declaration and such location, the above named locator(s) claim all veins, lodes, ledges, deposits and surface ground within the boundaries of said claim.

Said claim is a lode it being situated in the above mentioned county and state, and it is distinctly marked on the ground so that its boundaries may be readily traced by four 2" x 2" wooden posts four feet long. Each monument is marked with a scribed metal tag, which states the claim name and number, and the location of the monument with respect to the claim.

Beginning at the NE corner (Cor. No. 1), thence 1500 feet south to the SE Corner (Cor. No. 2), thence 600 feet west to the SW Corner (Cor. No. 3), thence 1500 feet north to the NW Corner (Cor. No. 4), thence 600 feet east to the Point of Beginning.


The Claim is approximately 1500 feet long and 600 feet wide, such that 10 feet are claimed in a northerly direction and 1490 feet in a southerly direction from the point of discovery (monument of location). at which the Notice of Location was posted, together with 300 feet on each side of the monument of location and center line of the Claim. The general course of the lode or vein is from the northerly to the southerly direction.

This claim is located in all or part of the following quarter section(s):

SW 1/4 of Section 31, T 28 N, R 53 E, M.D.M.

in EUREKA County, State of Nevada.

The work of location consisted of making a claim map as provided in N.R.S. 517.040.


Agent - Alan R. Day

204987

BOOK 436 PAGE 417

AFTER RECORDING RETURN TO:
PLATTE RIVER GOLD (U.S.), INC.
5401 LONGLEY LANE, #14
RENO, NEVADA 89511

**CERTIFICATE OF LOCATION
LODE MINING CLAIM
EUREKA COUNTY, NEVADA**

BOOK **436** PAGE **48**
OFFICIAL RECORDS
RECORDED AT THE CLERK'S OFFICE
Platte River Gold
2006 JUN -6 PM 1:31
EUREKA COUNTY, NEVADA
M.H. REBALEATI, RECORDER
FILE NO. FEES **20.50**

204988

The undersigned affirms that this document does not contain a social security number.

KNOW ALL MEN BY THESE PRESENTS, That the undersigned hereby certifies that:

PLATTE RIVER GOLD (U.S.), INC.
5401 LONGLEY LANE, #14
RENO, NEVADA 89511

has located the HOT 82 Lode Mining Claim on the 17 day of March, 2006 whose dimensions are approximately 1500 feet by 600 feet. By this Declaration and such location, the above named locator(s) claim all veins, lodes, ledges, deposits and surface ground within the boundaries of said claim.

Said claim is a lode it being situated in the above mentioned county and state, and it is distinctly marked on the ground so that its boundaries may be readily traced by four 2" x 2" wooden posts four feet long. Each monument is marked with a scribed metal tag, which states the claim name and number, and the location of the monument with respect to the claim.

Beginning at the NE corner (Cor. No. 1), thence 1500 feet south to the SE Corner (Cor. No. 2), thence 600 feet west to the SW Corner (Cor. No. 3), thence 1500 feet north to the NW Corner (Cor. No. 4), thence 600 feet east to the Point of Beginning.


The Claim is approximately 1500 feet long and 600 feet wide, such that 1490 feet are claimed in a northerly direction and 10 feet in a southerly direction from the point of discovery (monument of location), at which the Notice of Location was posted, together with 300 feet on each side of the monument of location and center line of the Claim. The general course of the lode or vein is from the northerly to the southerly direction.

This claim is located in all or part of the following quarter section(s):

NW 1/4 of Section 1, T 27 N, R 52 E, M.D.M.
SW 1/4 of Section 36, T 28 N, R 52 E, M.D.M.

in EUREKA County, State of Nevada.

The work of location consisted of making a claim map as provided in N.R.S. 517.040.


Agent - Alan R. Day

204988

BOOK **436** PAGE **418**

AFTER RECORDING RETURN TO:
PLATTE RIVER GOLD (U.S.), INC.
5401 LONGLEY LANE, #14
RENO, NEVADA 89511

**CERTIFICATE OF LOCATION
LODE MINING CLAIM
EUREKA COUNTY, NEVADA**

BOOK **436** PAGE **419**
OFFICIAL RECORDS
RECORDED AT THE CLERK'S OFFICE OF
Platte River Gold
2006 JUN -6 PM 1:31

EUREKA COUNTY, NEVADA
M.N. REPALENTINE/CORDER
FILE NO. FEES **20.50**

204989

The undersigned affirms that this document does not contain a social security number.

KNOW ALL MEN BY THESE PRESENTS, That the undersigned hereby certifies that:

PLATTE RIVER GOLD (U.S.), INC.
5401 LONGLEY LANE, #14
RENO, NEVADA 89511

has located the HOT 83 Lode Mining Claim on the 17 day of March, 2006 whose dimensions are approximately 1500 feet by 600 feet. By this Declaration and such location, the above named locator(s) claim all veins, lodes, ledges, deposits and surface ground within the boundaries of said claim.

Said claim is a lode it being situated in the above mentioned county and state, and it is distinctly marked on the ground so that its boundaries may be readily traced by four 2" x 2" wooden posts four feet long. Each monument is marked with a scribed metal tag, which states the claim name and number, and the location of the monument with respect to the claim.

Beginning at the NE corner (Cor. No. 1), thence 1500 feet south to the SE Corner (Cor. No. 2), thence 600 feet west to the SW Corner (Cor. No. 3), thence 1500 feet north to the NW Corner (Cor. No. 4), thence 600 feet east to the Point of Beginning.


The Claim is approximately 1500 feet long and 600 feet wide, such that 10 feet are claimed in a northerly direction and 1490 feet in a southerly direction from the point of discovery (monument of location), at which the Notice of Location was posted, together with 300 feet on each side of the monument of location and center line of the Claim. The general course of the lode or vein is from the northerly to the southerly direction.

This claim is located in all or part of the following quarter section(s):

NW 1/4 of Section 1, T 27 N, R 52 E, M.D.M.

in EUREKA County, State of Nevada.

The work of location consisted of making a claim map as provided in N.R.S. 517.040.


Agent - Alan R. Day

204989

AFTER RECORDING RETURN TO:
PLATTE RIVER GOLD (U.S.), INC.
5401 LONGLEY LANE, #14
RENO, NEVADA 89511

**CERTIFICATE OF LOCATION
LODE MINING CLAIM
EUREKA COUNTY, NEVADA**

BOOK 436 PAGE 420
OFFICIAL RECORDS
RECORDED AT THE OFFICE OF
Platte River Gold
2006 JUN -6 PM 1:31

EUREKA COUNTY, NEVADA
M.M. REBALENTI, RECORDER
FILE NO. FEES 20.50

204990

The undersigned affirms that this document does not contain a social security number.

KNOW ALL MEN BY THESE PRESENTS, That the undersigned hereby certifies that:

PLATTE RIVER GOLD (U.S.), INC.
5401 LONGLEY LANE, #14
RENO, NEVADA 89511

has located the HOT 84 Lode Mining Claim on the 17 day of March, 2006 whose dimensions are approximately 1500 feet by 600 feet. By this Declaration and such location, the above named locator(s) claim all veins, lodes, ledges, deposits and surface ground within the boundaries of said claim.

Said claim is a lode it being situated in the above mentioned county and state, and it is distinctly marked on the ground so that its boundaries may be readily traced by four 2" x 2" wooden posts four feet long. Each monument is marked with a scribed metal tag, which states the claim name and number, and the location of the monument with respect to the claim.

Beginning at the NE corner (Cor. No. 1), thence 1500 feet south to the SE Corner (Cor. No. 2), thence 600 feet west to the SW Corner (Cor. No. 3), thence 1500 feet north to the NW Corner (Cor. No. 4), thence 600 feet east to the Point of Beginning.


The Claim is approximately 1500 feet long and 600 feet wide, such that 1490 feet are claimed in a northerly direction and 10 feet in a southerly direction from the point of discovery (monument of location), at which the Notice of Location was posted, together with 300 feet on each side of the monument of location and center line of the Claim. The general course of the lode or vein is from the northerly to the southerly direction.

This claim is located in all or part of the following quarter section(s):

NW 1/4 of Section 1, T 27 N, R 52 E, M.D.M.
SW 1/4 of Section 36, T 28 N, R 52 E, M.D.M.

in EUREKA County, State of Nevada.

The work of location consisted of making a claim map as provided in N.R.S. 517.040.


Agent - Alan R. Day

204990

AFTER RECORDING RETURN TO:
PLATTE RIVER GOLD (U.S.), INC.
5401 LONGLEY LANE, #14
RENO, NEVADA 89511

**CERTIFICATE OF LOCATION
LODE MINING CLAIM
EUREKA COUNTY, NEVADA**

BOOK **436** PAGE **421**
OFFICIAL RECORDS
RECORDED AT THE REQUEST OF
Platte River Gold
2006 JUN -6 PM 1:31

EUREKA COUNTY, NEVADA
H.M. REBALEATI, RECORDER
FILE NO. **204991**
FEES **20.50**

The undersigned affirms that this document does not contain a social security number.

KNOW ALL MEN BY THESE PRESENTS, That the undersigned hereby certifies that:

PLATTE RIVER GOLD (U.S.), INC.
5401 LONGLEY LANE, #14
RENO, NEVADA 89511

has located the HOT 85 Lode Mining Claim on the 17 day of March, 2006 whose dimensions are approximately 1500 feet by 600 feet. By this Declaration and such location, the above named locator(s) claim all veins, lodes, ledges, deposits and surface ground within the boundaries of said claim.

Said claim is a lode it being situated in the above mentioned county and state, and it is distinctly marked on the ground so that its boundaries may be readily traced by four 2" x 2" wooden posts four feet long. Each monument is marked with a scribed metal tag, which states the claim name and number, and the location of the monument with respect to the claim.

Beginning at the NE corner (Cor. No. 1), thence 1500 feet south to the SE Corner (Cor. No. 2), thence 600 feet west to the SW Corner (Cor. No. 3), thence 1500 feet north to the NW Corner (Cor. No. 4), thence 600 feet east to the Point of Beginning.

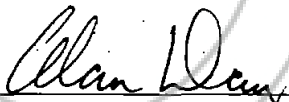
The Claim is approximately 1500 feet long and 600 feet wide, such that 10 feet are claimed in a northerly direction and 1490 feet in a southerly direction from the point of discovery (monument of location), at which the Notice of Location was posted, together with 300 feet on each side of the monument of location and center line of the Claim. The general course of the lode or vein is from the northerly to the southerly direction.

This claim is located in all or part of the following quarter section(s):

NW 1/4 of Section 1, T 27 N, R 52 E, M.D.M.

in EUREKA County, State of Nevada.

The work of location consisted of making a claim map as provided in N.R.S. 517.040.


Agent - Alan R. Day

204991

BOOK **436** PAGE **421**

AFTER RECORDING RETURN TO:
PLATTE RIVER GOLD (U.S.), INC.
5401 LONGLEY LANE, #14
RENO, NEVADA 89511

**CERTIFICATE OF LOCATION
LODE MINING CLAIM
EUREKA COUNTY, NEVADA**

BOOK **436** PAGE **422**
OFFICIAL RECORDS
RECORDED AT THE REQUEST OF
Platte River Gold
2006 JUN -6 PM 1:31

EUREKA COUNTY, NEVADA
M.N. REBALEATH, RECORDER
FILE NO. **204992** FEES **20.50**

The undersigned affirms that this document does not contain a social security number.

KNOW ALL MEN BY THESE PRESENTS, That the undersigned hereby certifies that:

PLATTE RIVER GOLD (U.S.), INC.
5401 LONGLEY LANE, #14
RENO, NEVADA 89511

has located the HOT 86 Lode Mining Claim on the 17 day of March, 2006 whose dimensions are approximately 1500 feet by 600 feet. By this Declaration and such location, the above named locator(s) claim all veins, lodes, ledges, deposits and surface ground within the boundaries of said claim.

Said claim is a lode it being situated in the above mentioned county and state, and it is distinctly marked on the ground so that its boundaries may be readily traced by four 2" x 2" wooden posts four feet long. Each monument is marked with a scribed metal tag, which states the claim name and number, and the location of the monument with respect to the claim.

Beginning at the NE corner (Cor. No. 1), thence 1500 feet south to the SE Corner (Cor. No. 2), thence 600 feet west to the SW Corner (Cor. No. 3), thence 1500 feet north to the NW Corner (Cor. No. 4), thence 600 feet east to the Point of Beginning.


The Claim is approximately 1500 feet long and 600 feet wide, such that 1490 feet are claimed in a northerly direction and 10 feet in a southerly direction from the point of discovery (monument of location), at which the Notice of Location was posted, together with 300 feet on each side of the monument of location and center line of the Claim. The general course of the lode or vein is from the northerly to the southerly direction.

This claim is located in all or part of the following quarter section(s):

NE 1/4 of Section 1, T 27 N, R 52 E, M.D.M.
NW 1/4 of Section 1, T 27 N, R 52 E, M.D.M.
SE 1/4 of Section 36, T 28 N, R 52 E, M.D.M.
SW 1/4 of Section 36, T 28 N, R 52 E, M.D.M.

in EUREKA County, State of Nevada.

The work of location consisted of making a claim map as provided in N.R.S. 517.040.


Agent - Alan R. Day

204992
BOOK 436 PAGE 422

AFTER RECORDING RETURN TO:
PLATTE RIVER GOLD (U.S.), INC.
5401 LONGLEY LANE, #14
RENO, NEVADA 89511

**CERTIFICATE OF LOCATION
LODE MINING CLAIM
EUREKA COUNTY, NEVADA**

BOOK **436** PAGE **423**
OFFICIAL RECORDS
RECORDED AT THE CLERK'S OFFICE OF
Platte River Gold
2006 JUN -6 PM 1:31
EUREKA COUNTY, NEVADA
M.M. REBALEATI, RECORDER
FILE NO. **204993** FEES **20.50**

The undersigned affirms that this document does not contain a social security number.

KNOW ALL MEN BY THESE PRESENTS, That the undersigned hereby certifies that:

PLATTE RIVER GOLD (U.S.), INC.
5401 LONGLEY LANE, #14
RENO, NEVADA 89511

has located the HOT 87 Lode Mining Claim on the 17 day of March, 2006 whose dimensions are approximately 1500 feet by 600 feet. By this Declaration and such location, the above named locator(s) claim all veins, lodes, ledges, deposits and surface ground within the boundaries of said claim.

Said claim is a lode it being situated in the above mentioned county and state, and it is distinctly marked on the ground so that its boundaries may be readily traced by four 2" x 2" wooden posts four feet long. Each monument is marked with a scribed metal tag, which states the claim name and number, and the location of the monument with respect to the claim.

Beginning at the NE corner (Cor. No. 1), thence 1500 feet south to the SE Corner (Cor. No. 2), thence 600 feet west to the SW Corner (Cor. No. 3), thence 1500 feet north to the NW Corner (Cor. No. 4), thence 600 feet east to the Point of Beginning.


The Claim is approximately 1500 feet long and 600 feet wide, such that 10 feet are claimed in a northerly direction and 1490 feet in a southerly direction from the point of discovery (monument of location), at which the Notice of Location was posted, together with 300 feet on each side of the monument of location and center line of the Claim. The general course of the lode or vein is from the northerly to the southerly direction.

This claim is located in all or part of the following quarter section(s):

NE 1/4 of Section 1, T 27 N, R 52 E, M.D.M.
NW 1/4 of Section 1, T 27 N, R 52 E, M.D.M.

in EUREKA County, State of Nevada.

The work of location consisted of making a claim map as provided in N.R.S. 517.040.


Agent - Alan R. Day

204993

AFTER RECORDING RETURN TO:
PLATTE RIVER GOLD (U.S.), INC.
5401 LONGLEY LANE, #14
RENO, NEVADA 89511

BOOK 436 PAGE 424
OFFICIAL RECORDS
RECORDED AT THE REQUEST OF
Platte River Gold
2006 JUN -6 PM 1:31
EUREKA COUNTY, NEVADA
M.N. REBALEATI, RECORDER
FILE NO. FEES 20.50

**CERTIFICATE OF LOCATION
LODE MINING CLAIM
EUREKA COUNTY, NEVADA**

204994

The undersigned affirms that this document does not contain a social security number.

KNOW ALL MEN BY THESE PRESENTS, That the undersigned hereby certifies that:

PLATTE RIVER GOLD (U.S.), INC.
5401 LONGLEY LANE, #14
RENO, NEVADA 89511

has located the HOT 88 Lode Mining Claim on the 17 day of March, 2006 whose dimensions are approximately 1500 feet by 600 feet. By this Declaration and such location, the above named locator(s) claim all veins, lodes, ledges, deposits and surface ground within the boundaries of said claim.

Said claim is a lode it being situated in the above mentioned county and state, and it is distinctly marked on the ground so that its boundaries may be readily traced by four 2" x 2" wooden posts four feet long. Each monument is marked with a scribed metal tag, which states the claim name and number, and the location of the monument with respect to the claim.

Beginning at the NE corner (Cor. No. 1), thence 1500 feet south to the SE Corner (Cor. No. 2), thence 600 feet west to the SW Corner (Cor. No. 3), thence 1500 feet north to the NW Corner (Cor. No. 4), thence 600 feet east to the Point of Beginning.


The Claim is approximately 1500 feet long and 600 feet wide, such that 1490 feet are claimed in a northerly direction and 10 feet in a southerly direction from the point of discovery (monument of location), at which the Notice of Location was posted, together with 300 feet on each side of the monument of location and center line of the Claim. The general course of the lode or vein is from the northerly to the southerly direction.

This claim is located in all or part of the following quarter section(s):

NE 1/4 of Section 1, T 27 N, R 52 E, M.D.M.
SE 1/4 of Section 36, T 28 N, R 52 E, M.D.M.

in EUREKA County, State of Nevada.

The work of location consisted of making a claim map as provided in N.R.S. 517.040.


Agent - Alan R. Day

204994

BOOK 436 PAGE 424

AFTER RECORDING RETURN TO:
PLATTE RIVER GOLD (U.S.), INC.
5401 LONGLEY LANE, #14
RENO, NEVADA 89511

BOOK *436* PAGE *425*
OFFICIAL RECORDS
RECORDED AT THE OFFICE OF
Platte River Gold
2006 JUN -6 PM 1:32
EUREKA COUNTY, NEVADA
M.N. REBALENI, RECORDER
FILE NO. FEES *20.50*

**CERTIFICATE OF LOCATION
LODE MINING CLAIM
EUREKA COUNTY, NEVADA**

204995

The undersigned affirms that this document does not contain a social security number.

KNOW ALL MEN BY THESE PRESENTS, That the undersigned hereby certifies that:

PLATTE RIVER GOLD (U.S.), INC.
5401 LONGLEY LANE, #14
RENO, NEVADA 89511

has located the HOT 89 Lode Mining Claim on the 17 day of March, 2006 whose dimensions are approximately 1500 feet by 600 feet. By this Declaration and such location, the above named locator(s) claim all veins, lodes, ledges, deposits and surface ground within the boundaries of said claim.

Said claim is a lode it being situated in the above mentioned county and state, and it is distinctly marked on the ground so that its boundaries may be readily traced by four 2" x 2" wooden posts four feet long. Each monument is marked with a scribed metal tag, which states the claim name and number, and the location of the monument with respect to the claim.

Beginning at the NE corner (Cor. No. 1), thence 1500 feet south to the SE Corner (Cor. No. 2), thence 600 feet west to the SW Corner (Cor. No. 3), thence 1500 feet north to the NW Corner (Cor. No. 4), thence 600 feet east to the Point of Beginning.


The Claim is approximately 1500 feet long and 600 feet wide, such that 10 feet are claimed in a northerly direction and 1490 feet in a southerly direction from the point of discovery (monument of location), at which the Notice of Location was posted, together with 300 feet on each side of the monument of location and center line of the Claim. The general course of the lode or vein is from the northerly to the southerly direction.

This claim is located in all or part of the following quarter section(s):

NE 1/4 of Section 1, T 27 N, R 52 E, M.D.M.

in EUREKA County, State of Nevada.

The work of location consisted of making a claim map as provided in N.R.S. 517.040.


Agent - Alan R. Day

204995

BOOK 436 PAGE 425

AFTER RECORDING RETURN TO:
PLATTE RIVER GOLD (U.S.), INC.
5401 LONGLEY LANE, #14
RENO, NEVADA 89511

**CERTIFICATE OF LOCATION
LODE MINING CLAIM
EUREKA COUNTY, NEVADA**

BOOK 436 PAGE 426
OFFICIAL RECORDS
RECORDED AT THE CLERK'S OFFICE OF
Platte River Gold
2006 JUN -6 PM 1:32
EUREKA COUNTY, NEVADA
M.N. REGALMENT RECORDED
FILE NO. FEES 20.50

204996

The undersigned affirms that this document does not contain a social security number.

KNOW ALL MEN BY THESE PRESENTS, That the undersigned hereby certifies that:

PLATTE RIVER GOLD (U.S.), INC.
5401 LONGLEY LANE, #14
RENO, NEVADA 89511

has located the HOT 90 Lode Mining Claim on the 17 day of March, 2006 whose dimensions are approximately 1500 feet by 600 feet. By this Declaration and such location, the above named locator(s) claim all veins, lodes, ledges, deposits and surface ground within the boundaries of said claim.

Said claim is a lode it being situated in the above mentioned county and state, and it is distinctly marked on the ground so that its boundaries may be readily traced by four 2" x 2" wooden posts four feet long. Each monument is marked with a scribed metal tag, which states the claim name and number, and the location of the monument with respect to the claim.

Beginning at the NE corner (Cor. No. 1), thence 1500 feet south to the SE Corner (Cor. No. 2), thence 600 feet west to the SW Corner (Cor. No. 3), thence 1500 feet north to the NW Corner (Cor. No. 4), thence 600 feet east to the Point of Beginning.


The Claim is approximately 1500 feet long and 600 feet wide, such that 1490 feet are claimed in a northerly direction and 10 feet in a southerly direction from the point of discovery (monument of location), at which the Notice of Location was posted, together with 300 feet on each side of the monument of location and center line of the Claim. The general course of the lode or vein is from the northerly to the southerly direction.

This claim is located in all or part of the following quarter section(s):

NE 1/4 of Section 1, T 27 N, R 52 E, M.D.M.
SE 1/4 of Section 36, T 28 N, R 52 E, M.D.M.

in EUREKA County, State of Nevada.

The work of location consisted of making a claim map as provided in N.R.S. 517.040.


Agent - Alan R. Day

204996

BOOK 436 PAGE 426

AFTER RECORDING RETURN TO:
PLATTE RIVER GOLD (U.S.), INC.
5401 LONGLEY LANE, #14
RENO, NEVADA 89511

**CERTIFICATE OF LOCATION
LODE MINING CLAIM
EUREKA COUNTY, NEVADA**

BOOK **436** PAGE **427**
OFFICIAL RECORDS
RECORDED AT THE OFFICE OF
Platte River Gold
2006 JUN -6 PM 1:32

EUREKA COUNTY, NEVADA
M.N. REBALENTI, RECORDER
FILE NO. **204997** FEES **20.50**

The undersigned affirms that this document does not contain a social security number.

KNOW ALL MEN BY THESE PRESENTS, That the undersigned hereby certifies that:

PLATTE RIVER GOLD (U.S.), INC.
5401 LONGLEY LANE, #14
RENO, NEVADA 89511

has located the HOT 91 Lode Mining Claim on the 17 day of March, 2006 whose dimensions are approximately 1500 feet by 600 feet. By this Declaration and such location, the above named locator(s) claim all veins, lodes, ledges, deposits and surface ground within the boundaries of said claim.

Said claim is a lode it being situated in the above mentioned county and state, and it is distinctly marked on the ground so that its boundaries may be readily traced by four 2" x 2" wooden posts four feet long. Each monument is marked with a scribed metal tag, which states the claim name and number, and the location of the monument with respect to the claim.

Beginning at the NE corner (Cor. No. 1), thence 1500 feet south to the SE Corner (Cor. No. 2), thence 600 feet west to the SW Corner (Cor. No. 3), thence 1500 feet north to the NW Corner (Cor. No. 4), thence 600 feet east to the Point of Beginning.

The Claim is approximately 1500 feet long and 600 feet wide, such that 10 feet are claimed in a northerly direction and 1490 feet in a southerly direction from the point of discovery (monument of location), at which the Notice of Location was posted, together with 300 feet on each side of the monument of location and center line of the Claim. The general course of the lode or vein is from the northerly to the southerly direction.

This claim is located in all or part of the following quarter section(s):

NE 1/4 of Section 1, T 27 N, R 52 E, M.D.M.

in EUREKA County, State of Nevada.

The work of location consisted of making a claim map as provided in N.R.S. 517.040.


Agent - Alan R. Day

204997

BOOK **436** PAGE **427**

AFTER RECORDING RETURN TO:
PLATTE RIVER GOLD (U.S.), INC.
5401 LONGLEY LANE, #14
RENO, NEVADA 89511

BOOK 436 PAGE 428
OFFICIAL RECORDS
RECORDED AT THE OFFICE OF
Platte River Gold
2006 JUN -6 PM 1:32

EUREKA COUNTY, NEVADA
M.N. RESALE/RECORDED
FILE NO. FEES 20.50

**CERTIFICATE OF LOCATION
LODE MINING CLAIM
EUREKA COUNTY, NEVADA**

204998

The undersigned affirms that this document does not contain a social security number.

KNOW ALL MEN BY THESE PRESENTS, That the undersigned hereby certifies that:

PLATTE RIVER GOLD (U.S.), INC.
5401 LONGLEY LANE, #14
RENO, NEVADA 89511

has located the HOT 92 Lode Mining Claim on the 17 day of March, 2006 whose dimensions are approximately 1500 feet by 600 feet. By this Declaration and such location, the above named locator(s) claim all veins, lodes, ledges, deposits and surface ground within the boundaries of said claim.

Said claim is a lode it being situated in the above mentioned county and state, and it is distinctly marked on the ground so that its boundaries may be readily traced by four 2" x 2" wooden posts four feet long. Each monument is marked with a scribed metal tag, which states the claim name and number, and the location of the monument with respect to the claim.

Beginning at the NE corner (Cor. No. 1), thence 1500 feet south to the SE Corner (Cor. No. 2), thence 600 feet west to the SW Corner (Cor. No. 3), thence 1500 feet north to the NW Corner (Cor. No. 4), thence 600 feet east to the Point of Beginning.


The Claim is approximately 1500 feet long and 600 feet wide, such that 1490 feet are claimed in a northerly direction and 10 feet in a southerly direction from the point of discovery (monument of location), at which the Notice of Location was posted, together with 300 feet on each side of the monument of location and center line of the Claim. The general course of the lode or vein is from the northerly to the southerly direction.

This claim is located in all or part of the following quarter section(s):

NE 1/4 of Section 1, T 27 N, R 52 E, M.D.M.
SE 1/4 of Section 36, T 28 N, R 52 E, M.D.M.

in EUREKA County, State of Nevada.

The work of location consisted of making a claim map as provided in N.R.S. 517.040.


Agent - Alan R. Day

204998

BOOK 436 PAGE 428

AFTER RECORDING RETURN TO:
PLATTE RIVER GOLD (U.S.), INC.
5401 LONGLEY LANE, #14
RENO, NEVADA 89511

BOOK 436 PAGE 429
OFFICIAL RECORDS
RECORDED AT THE CLERK'S OFFICE OF
Platte River Gold
2006 JUN -6 PM 1:32

EUREKA COUNTY, NEVADA
M.N. RE-SALE/REORDER
FILE NO. FEES 20.50
204999

**CERTIFICATE OF LOCATION
LODE MINING CLAIM
EUREKA COUNTY, NEVADA**

The undersigned affirms that this document does not contain a social security number.

KNOW ALL MEN BY THESE PRESENTS, That the undersigned hereby certifies that:

PLATTE RIVER GOLD (U.S.), INC.
5401 LONGLEY LANE, #14
RENO, NEVADA 89511

has located the HOT 93 Lode Mining Claim on the 17 day of March, 2006 whose dimensions are approximately 1500 feet by 600 feet. By this Declaration and such location, the above named locator(s) claim all veins, lodes, ledges, deposits and surface ground within the boundaries of said claim.

Said claim is a lode it being situated in the above mentioned county and state, and it is distinctly marked on the ground so that its boundaries may be readily traced by four 2" x 2" wooden posts four feet long. Each monument is marked with a scribed metal tag, which states the claim name and number, and the location of the monument with respect to the claim.

Beginning at the NE corner (Cor. No. 1), thence 1500 feet south to the SE Corner (Cor. No. 2), thence 600 feet west to the SW Corner (Cor. No. 3), thence 1500 feet north to the NW Corner (Cor. No. 4), thence 600 feet east to the Point of Beginning.

The Claim is approximately 1500 feet long and 600 feet wide, such that 10 feet are claimed in a northerly direction and 1490 feet in a southerly direction from the point of discovery (monument of location), at which the Notice of Location was posted, together with 300 feet on each side of the monument of location and center line of the Claim. The general course of the lode or vein is from the northerly to the southerly direction.

This claim is located in all or part of the following quarter section(s):

NE 1/4 of Section 1, T 27 N, R 52 E, M.D.M.

in EUREKA County, State of Nevada.

The work of location consisted of making a claim map as provided in N.R.S. 517.040.


Agent - Alan R. Day

204999

BOOK 436 PAGE 429

AFTER RECORDING RETURN TO:
PLATTE RIVER GOLD (U.S.), INC.
5401 LONGLEY LANE, #14
RENO, NEVADA 89511

**CERTIFICATE OF LOCATION
LODE MINING CLAIM
EUREKA COUNTY, NEVADA**

BOOK 436 PAGE 430
OFFICIAL RECORDS
RECORDED AT THE CLERK'S OFFICE
Platte River Gold
2006 JUN -6 PM 1:32

EUREKA COUNTY, NEVADA
M.H. REBALENTI, RECORDER
FILE NO. 20.30

205000

The undersigned affirms that this document does not contain a social security number.

KNOW ALL MEN BY THESE PRESENTS, That the undersigned hereby certifies that:

PLATTE RIVER GOLD (U.S.), INC.
5401 LONGLEY LANE, #14
RENO, NEVADA 89511

has located the HOT 94 Lode Mining Claim on the 17 day of March, 2006 whose dimensions are approximately 1500 feet by 600 feet. By this Declaration and such location, the above named locator(s) claim all veins, lodes, ledges, deposits and surface ground within the boundaries of said claim.

Said claim is a lode it being situated in the above mentioned county and state, and it is distinctly marked on the ground so that its boundaries may be readily traced by four 2" x 2" wooden posts four feet long. Each monument is marked with a scribed metal tag, which states the claim name and number, and the location of the monument with respect to the claim.

Beginning at the NE corner (Cor. No. 1), thence 1500 feet south to the SE Corner (Cor. No. 2), thence 600 feet west to the SW Corner (Cor. No. 3), thence 1500 feet north to the NW Corner (Cor. No. 4), thence 600 feet east to the Point of Beginning.


The Claim is approximately 1500 feet long and 600 feet wide, such that 1490 feet are claimed in a northerly direction and 10 feet in a southerly direction from the point of discovery (monument of location), at which the Notice of Location was posted, together with 300 feet on each side of the monument of location and center line of the Claim. The general course of the lode or vein is from the northerly to the southerly direction.

This claim is located in all or part of the following quarter section(s):

NE 1/4 of Section 1, T 27 N, R 52 E, M.D.M.
NW 1/4 of Section 6, T 27 N, R 53 E, M.D.M.
SE 1/4 of Section 36, T 28 N, R 52 E, M.D.M.

in EUREKA County, State of Nevada.

The work of location consisted of making a claim map as provided in N.R.S. 517.040.


Agent - Alan R. Day

205000

BOOK 436 PAGE 430

AFTER RECORDING RETURN TO:
PLATTE RIVER GOLD (U.S.), INC.
5401 LONGLEY LANE, #14
RENO, NEVADA 89511

BOOK 436 PAGE 431
OFFICIAL RECORDS
RECORDED AT THE CLERK'S OFFICE
Platte River Gold
2006 JUN -6 PM 1:32

EUREKA COUNTY, NEVADA
M.M. REGALTY RECORDER
FILE NO. FEES 20.50

**CERTIFICATE OF LOCATION
LODE MINING CLAIM
EUREKA COUNTY, NEVADA**

205001

The undersigned affirms that this document does not contain a social security number.

KNOW ALL MEN BY THESE PRESENTS, That the undersigned hereby certifies that:

PLATTE RIVER GOLD (U.S.), INC.
5401 LONGLEY LANE, #14
RENO, NEVADA 89511

has located the HOT 95 Lode Mining Claim on the 17 day of March, 2006 whose dimensions are approximately 1500 feet by 600 feet. By this Declaration and such location, the above named locator(s) claim all veins, lodes, ledges, deposits and surface ground within the boundaries of said claim.

Said claim is a lode it being situated in the above mentioned county and state, and it is distinctly marked on the ground so that its boundaries may be readily traced by four 2" x 2" wooden posts four feet long. Each monument is marked with a scribed metal tag, which states the claim name and number, and the location of the monument with respect to the claim.

Beginning at the NE corner (Cor. No. 1), thence 1500 feet south to the SE Corner (Cor. No. 2), thence 600 feet west to the SW Corner (Cor. No. 3), thence 1500 feet north to the NW Corner (Cor. No. 4), thence 600 feet east to the Point of Beginning.


The Claim is approximately 1500 feet long and 600 feet wide, such that 10 feet are claimed in a northerly direction and 1490 feet in a southerly direction from the point of discovery (monument of location), at which the Notice of Location was posted, together with 300 feet on each side of the monument of location and center line of the Claim. The general course of the lode or vein is from the northerly to the southerly direction.

This claim is located in all or part of the following quarter section(s):

NE 1/4 of Section 1, T 27 N, R 52 E, M.D.M.
NW 1/4 of Section 6, T 27 N, R 53 E, M.D.M.

in EUREKA County, State of Nevada.

The work of location consisted of making a claim map as provided in N.R.S. 517.040.


Agent - Alan R. Day

205001

BOOK 436 PAGE 431

AFTER RECORDING RETURN TO:
PLATTE RIVER GOLD (U.S.), INC.
5401 LONGLEY LANE, #14
RENO, NEVADA 89511

BOOK 436 PAGE 432
OFFICIAL RECORDS
RECORDED AT TIME OF FILING
Platte River Gold
2006 JUN -6 PM 1:32
EUREKA COUNTY, NEVADA
M.N. REBALENTI, RECORDER
FILE NO. 20.50

**CERTIFICATE OF LOCATION
LODE MINING CLAIM
EUREKA COUNTY, NEVADA**

205002

The undersigned affirms that this document does not contain a social security number.

KNOW ALL MEN BY THESE PRESENTS, That the undersigned hereby certifies that:

PLATTE RIVER GOLD (U.S.), INC.
5401 LONGLEY LANE, #14
RENO, NEVADA 89511

has located the HOT 96 Lode Mining Claim on the 17 day of March, 2006 whose dimensions are approximately 1500 feet by 600 feet. By this Declaration and such location, the above named locator(s) claim all veins, lodes, ledges, deposits and surface ground within the boundaries of said claim.

Said claim is a lode it being situated in the above mentioned county and state, and it is distinctly marked on the ground so that its boundaries may be readily traced by four 2" x 2" wooden posts four feet long. Each monument is marked with a scribed metal tag, which states the claim name and number, and the location of the monument with respect to the claim.

Beginning at the NE corner (Cor. No. 1), thence 1500 feet south to the SE Corner (Cor. No. 2), thence 600 feet west to the SW Corner (Cor. No. 3), thence 1500 feet north to the NW Corner (Cor. No. 4), thence 600 feet east to the Point of Beginning.

The Claim is approximately 1500 feet long and 600 feet wide, such that 1490 feet are claimed in a northerly direction and 10 feet in a southerly direction from the point of discovery (monument of location), at which the Notice of Location was posted, together with 300 feet on each side of the monument of location and center line of the Claim. The general course of the lode or vein is from the northerly to the southerly direction.

This claim is located in all or part of the following quarter section(s):

NW 1/4 of Section 6, T 27 N, R 53 E, M.D.M.
SE 1/4 of Section 36, T 28 N, R 52 E, M.D.M.
SW 1/4 of Section 31, T 28 N, R 53 E, M.D.M.

in EUREKA County, State of Nevada.

The work of location consisted of making a claim map as provided in N.R.S. 517.040.


Agent - Alan R. Day

205002

BOOK 436 PAGE 432

AFTER RECORDING RETURN TO:
PLATTE RIVER GOLD (U.S.), INC.
5401 LONGLEY LANE, #14
RENO, NEVADA 89511

**CERTIFICATE OF LOCATION
LODE MINING CLAIM
EUREKA COUNTY, NEVADA**

BOOK 436 PAGE 433
OFFICIAL RECORDS
RECORDED AT THE CLERK'S OFFICE
Platte River Gold
2006 JUN -6 PM 1:32

EUREKA COUNTY, NEVADA
M.M. RESALE CLERK RECORDER
FILE NO. FEES 20.50

205003

The undersigned affirms that this document does not contain a social security number.

KNOW ALL MEN BY THESE PRESENTS, That the undersigned hereby certifies that:

PLATTE RIVER GOLD (U.S.), INC.
5401 LONGLEY LANE, #14
RENO, NEVADA 89511

has located the HOT 97 Lode Mining Claim on the 17 day of March, 2006 whose dimensions are approximately 1500 feet by 600 feet. By this Declaration and such location, the above named locator(s) claim all veins, lodes, ledges, deposits and surface ground within the boundaries of said claim.

Said claim is a lode it being situated in the above mentioned county and state, and it is distinctly marked on the ground so that its boundaries may be readily traced by four 2" x 2" wooden posts four feet long. Each monument is marked with a scribed metal tag, which states the claim name and number, and the location of the monument with respect to the claim.

Beginning at the NE corner (Cor. No. 1), thence 1500 feet south to the SE Corner (Cor. No. 2), thence 600 feet west to the SW Corner (Cor. No. 3), thence 1500 feet north to the NW Corner (Cor. No. 4), thence 600 feet east to the Point of Beginning.


The Claim is approximately 1500 feet long and 600 feet wide, such that 10 feet are claimed in a northerly direction and 1490 feet in a southerly direction from the point of discovery (monument of location), at which the Notice of Location was posted, together with 300 feet on each side of the monument of location and center line of the Claim. The general course of the lode or vein is from the northerly to the southerly direction.

This claim is located in all or part of the following quarter section(s):

NW 1/4 of Section 6, T 27 N, R 53 E, M.D.M.

in EUREKA County, State of Nevada.

The work of location consisted of making a claim map as provided in N.R.S. 517.040.


Agent - Alan R. Day

205003

BOOK 436 PAGE 433

AFTER RECORDING RETURN TO:
PLATTE RIVER GOLD (U.S.), INC.
5401 LONGLEY LANE, #14
RENO, NEVADA 89511

BOOK **436** PAGE **434**
OFFICIAL RECORDS
RECORDED AT THE CLERK OF
Platte River Gold
2006 JUN -6 PM 1:32
EUREKA COUNTY, NEVADA
M.H. REBALE - CLERK OF RECORDS
FILE NO. FEES **20.50**

**CERTIFICATE OF LOCATION
LODE MINING CLAIM
EUREKA COUNTY, NEVADA**

205004

The undersigned affirms that this document does not contain a social security number.

KNOW ALL MEN BY THESE PRESENTS, That the undersigned hereby certifies that:

PLATTE RIVER GOLD (U.S.), INC.
5401 LONGLEY LANE, #14
RENO, NEVADA 89511

has located the HOT 98 Lode Mining Claim on the 17 day of March, 2006 whose dimensions are approximately 1500 feet by 600 feet. By this Declaration and such location, the above named locator(s) claim all veins, lodes, ledges, deposits and surface ground within the boundaries of said claim.

Said claim is a lode it being situated in the above mentioned county and state, and it is distinctly marked on the ground so that its boundaries may be readily traced by four 2" x 2" wooden posts four feet long. Each monument is marked with a scribed metal tag, which states the claim name and number, and the location of the monument with respect to the claim.

Beginning at the NE corner (Cor. No. 1), thence 1500 feet south to the SE Corner (Cor. No. 2), thence 600 feet west to the SW Corner (Cor. No. 3), thence 1500 feet north to the NW Corner (Cor. No. 4), thence 600 feet east to the Point of Beginning.


The Claim is approximately 1500 feet long and 600 feet wide, such that 1490 feet are claimed in a northerly direction and 10 feet in a southerly direction from the point of discovery (monument of location), at which the Notice of Location was posted, together with 300 feet on each side of the monument of location and center line of the Claim. The general course of the lode or vein is from the northerly to the southerly direction.

This claim is located in all or part of the following quarter section(s):

NW 1/4 of Section 6, T 27 N, R 53 E, M.D.M.
SW 1/4 of Section 31, T 28 N, R 53 E, M.D.M.

in EUREKA County, State of Nevada.

The work of location consisted of making a claim map as provided in N.R.S. 517.040.


Agent - Alan R. Day

205004

BOOK **436** PAGE **434**

AFTER RECORDING RETURN TO:
PLATTE RIVER GOLD (U.S.), INC..
5401 LONGLEY LANE, #14
RENO, NEVADA 89511

CERTIFICATE OF LOCATION
LODE MINING CLAIM
EUREKA COUNTY, NEVADA

BOOK 436 PAGE 435
OFFICIAL RECORDS
RECORDED AT THE OFFICE OF
Platte River Gold
2006 JUN -6 PM 1:32
EUREKA COUNTY, NEVADA
M.N. RECALLER RECORDER
FILE NO. FEES 20.50
205005

The undersigned affirms that this document does not contain a social security number.

KNOW ALL MEN BY THESE PRESENTS, That the undersigned hereby certifies that:

PLATTE RIVER GOLD (U.S.), INC.
5401 LONGLEY LANE, #14
RENO, NEVADA 89511

has located the HOT 99 Lode Mining Claim on the 17 day of March, 2006 whose dimensions are approximately 1500 feet by 600 feet. By this Declaration and such location, the above named locator(s) claim all veins, lodes, ledges, deposits and surface ground within the boundaries of said claim.

Said claim is a lode it being situated in the above mentioned county and state, and it is distinctly marked on the ground so that its boundaries may be readily traced by four 2" x 2" wooden posts four feet long. Each monument is marked with a scribed metal tag, which states the claim name and number, and the location of the monument with respect to the claim.

Beginning at the NE corner (Cor. No. 1), thence 1500 feet south to the SE Corner (Cor. No. 2), thence 600 feet west to the SW Corner (Cor. No. 3), thence 1500 feet north to the NW Corner (Cor. No. 4), thence 600 feet east to the Point of Beginning.


The Claim is approximately 1500 feet long and 600 feet wide, such that 10 feet are claimed in a northerly direction and 1490 feet in a southerly direction from the point of discovery (monument of location), at which the Notice of Location was posted, together with 300 feet on each side of the monument of location and center line of the Claim. The general course of the lode or vein is from the northerly to the southerly direction.

This claim is located in all or part of the following quarter section(s):

NW 1/4 of Section 6, T 27 N, R 53 E, M.D.M.

in EUREKA County, State of Nevada.

The work of location consisted of making a claim map as provided in N.R.S. 517.040.


Agent - Alan R. Day

205005

BOOK 436 PAGE 435

AFTER RECORDING RETURN TO:
PLATTE RIVER GOLD (U.S.), INC.
5401 LONGLEY LANE, #14
RENO, NEVADA 89511

**CERTIFICATE OF LOCATION
LODE MINING CLAIM
EUREKA COUNTY, NEVADA**

BOOK 436 PAGE 436
OFFICIAL RECORDS
RECORDED AT THE CLERK'S OFFICE OF
Platte River Gold
2006 JUN -6 PM 1:32

EUREKA COUNTY, NEVADA
M.N. REDEVELOPMENT RECORDS
FILE NO. FEES 20.50

205006

The undersigned affirms that this document does not contain a social security number.

KNOW ALL MEN BY THESE PRESENTS, That the undersigned hereby certifies that:

PLATTE RIVER GOLD (U.S.), INC.
5401 LONGLEY LANE, #14
RENO, NEVADA 89511

has located the HOT 100 Lode Mining Claim on the 17 day of March, 2006 whose dimensions are approximately 1500 feet by 600 feet. By this Declaration and such location, the above named locator(s) claim all veins, lodes, ledges, deposits and surface ground within the boundaries of said claim.

Said claim is a lode it being situated in the above mentioned county and state, and it is distinctly marked on the ground so that its boundaries may be readily traced by four 2" x 2" wooden posts four feet long. Each monument is marked with a scribed metal tag, which states the claim name and number, and the location of the monument with respect to the claim.

Beginning at the NE corner (Cor. No. 1), thence 1500 feet south to the SE Corner (Cor. No. 2), thence 600 feet west to the SW Corner (Cor. No. 3), thence 1500 feet north to the NW Corner (Cor. No. 4), thence 600 feet east to the Point of Beginning.


The Claim is approximately 1500 feet long and 600 feet wide, such that 1490 feet are claimed in a northerly direction and 10 feet in a southerly direction from the point of discovery (monument of location), at which the Notice of Location was posted, together with 300 feet on each side of the monument of location and center line of the Claim. The general course of the lode or vein is from the northerly to the southerly direction.

This claim is located in all or part of the following quarter section(s):

NW 1/4 of Section 6, T 27 N, R 53 E, M.D.M.
SW 1/4 of Section 31, T 28 N, R 53 E, M.D.M.

in EUREKA County, State of Nevada.

The work of location consisted of making a claim map as provided in N.R.S. 517.040.


Agent - Alan R. Day

205006

BOOK 436 PAGE 436

AFTER RECORDING RETURN TO:
PLATTE RIVER GOLD (U.S.), INC.
5401 LONGLEY LANE, #14
RENO, NEVADA 89511

**CERTIFICATE OF LOCATION
LODE MINING CLAIM
EUREKA COUNTY, NEVADA**

BOOK **436** PAGE **437**
OFFICIAL RECORDS
RECORDED AT THE CLERK'S OFFICE
Platte River Gold
2006 JUN -6 PM 1:32
EUREKA COUNTY, NEVADA
M.M. REBALENTI RECORDER
FILE NO. FEES **20.50**

205007

The undersigned affirms that this document does not contain a social security number.

KNOW ALL MEN BY THESE PRESENTS, That the undersigned hereby certifies that:

PLATTE RIVER GOLD (U.S.), INC.
5401 LONGLEY LANE, #14
RENO, NEVADA 89511

has located the HOT 101 Lode Mining Claim on the 17 day of March, 2006 whose dimensions are approximately 1500 feet by 600 feet. By this Declaration and such location, the above named locator(s) claim all veins, lodes, ledges, deposits and surface ground within the boundaries of said claim.

Said claim is a lode it being situated in the above mentioned county and state, and it is distinctly marked on the ground so that its boundaries may be readily traced by four 2" x 2" wooden posts four feet long. Each monument is marked with a scribed metal tag, which states the claim name and number, and the location of the monument with respect to the claim.

Beginning at the NE corner (Cor. No. 1), thence 1500 feet south to the SE Corner (Cor. No. 2), thence 600 feet west to the SW Corner (Cor. No. 3), thence 1500 feet north to the NW Corner (Cor. No. 4), thence 600 feet east to the Point of Beginning.


The Claim is approximately 1500 feet long and 600 feet wide, such that 10 feet are claimed in a northerly direction and 1490 feet in a southerly direction from the point of discovery (monument of location), at which the Notice of Location was posted, together with 300 feet on each side of the monument of location and center line of the Claim. The general course of the lode or vein is from the northerly to the southerly direction.

This claim is located in all or part of the following quarter section(s):

NW 1/4 of Section 6, T 27 N, R 53 E, M.D.M.

in EUREKA County, State of Nevada.

The work of location consisted of making a claim map as provided in N.R.S. 517.040.


Agent - Alan R. Day

205007

BOOK **436** PAGE **437**

AFTER RECORDING RETURN TO:
PLATTE RIVER GOLD (U.S.), INC.
5401 LONGLEY LANE, #14
RENO, NEVADA 89511

**CERTIFICATE OF LOCATION
LODE MINING CLAIM
EUREKA COUNTY, NEVADA**

BOOK **436** PAGE **438**
OFFICIAL RECORDS
RECORDED AS TO CORRECT OF
Platte River Gold
2006 JUN -6 PM 1:33

EUREKA COUNTY, NEVADA
M.H. REBALEA RECORDED
FILE NO. FEES **20.50**

205008

The undersigned affirms that this document does not contain a social security number.

KNOW ALL MEN BY THESE PRESENTS, That the undersigned hereby certifies that:

PLATTE RIVER GOLD (U.S.), INC.
5401 LONGLEY LANE, #14
RENO, NEVADA 89511

has located the HOT 102 Lode Mining Claim on the 16 day of March, 2006 whose dimensions are approximately 1500 feet by 600 feet. By this Declaration and such location, the above named locator(s) claim all veins, lodes, ledges, deposits and surface ground within the boundaries of said claim.

Said claim is a lode it being situated in the above mentioned county and state, and it is distinctly marked on the ground so that its boundaries may be readily traced by four 2" x 2" wooden posts four feet long. Each monument is marked with a scribed metal tag, which states the claim name and number, and the location of the monument with respect to the claim.

Beginning at the NE corner (Cor. No. 1), thence 1500 feet south to the SE Corner (Cor. No. 2), thence 600 feet west to the SW Corner (Cor. No. 3), thence 1500 feet north to the NW Corner (Cor. No. 4), thence 600 feet east to the Point of Beginning.


The Claim is approximately 1500 feet long and 600 feet wide, such that 1490 feet are claimed in a northerly direction and 10 feet in a southerly direction from the point of discovery (monument of location), at which the Notice of Location was posted, together with 300 feet on each side of the monument of location and center line of the Claim. The general course of the lode or vein is from the northerly to the southerly direction.

This claim is located in all or part of the following quarter section(s):

NW 1/4 of Section 6, T 27 N, R 53 E, M.D.M.
SW 1/4 of Section 31, T 28 N, R 53 E, M.D.M.

in EUREKA County, State of Nevada.

The work of location consisted of making a claim map as provided in N.R.S. 517.040.


Agent - Alan R. Day

205008

BOOK 436 PAGE 438

AFTER RECORDING RETURN TO:
PLATTE RIVER GOLD (U.S.), INC.
5401 LONGLEY LANE, #14
RENO, NEVADA 89511

BOOK 436 PAGE 439
OFFICIAL RECORDS
RECORDED AT THE CLERK'S OFFICE
Platte River Gold
2006 JUN -6 PM 1:33
EUREKA COUNTY, NEVADA
M.N. REBALENTI, RECORDER
FILE NO. FEES 20.50

**CERTIFICATE OF LOCATION
LODE MINING CLAIM
EUREKA COUNTY, NEVADA**

205009

The undersigned affirms that this document does not contain a social security number.

KNOW ALL MEN BY THESE PRESENTS, That the undersigned hereby certifies that:

PLATTE RIVER GOLD (U.S.), INC.
5401 LONGLEY LANE, #14
RENO, NEVADA 89511

has located the HOT 103 Lode Mining Claim on the 16 day of March, 2006 whose dimensions are approximately 1500 feet by 600 feet. By this Declaration and such location, the above named locator(s) claim all veins, lodes, ledges, deposits and surface ground within the boundaries of said claim.

Said claim is a lode it being situated in the above mentioned county and state, and it is distinctly marked on the ground so that its boundaries may be readily traced by four 2" x 2" wooden posts four feet long. Each monument is marked with a scribed metal tag, which states the claim name and number, and the location of the monument with respect to the claim.

Beginning at the NE corner (Cor. No. 1), thence 1500 feet south to the SE Corner (Cor. No. 2), thence 600 feet west to the SW Corner (Cor. No. 3), thence 1500 feet north to the NW Corner (Cor. No. 4), thence 600 feet east to the Point of Beginning.


The Claim is approximately 1500 feet long and 600 feet wide, such that 10 feet are claimed in a northerly direction and 1490 feet in a southerly direction from the point of discovery (monument of location). at which the Notice of Location was posted, together with 300 feet on each side of the monument of location and center line of the Claim. The general course of the lode or vein is from the northerly to the southerly direction.

This claim is located in all or part of the following quarter section(s):

NW 1/4 of Section 6, T 27 N, R 53 E, M.D.M.

in EUREKA County, State of Nevada.

The work of location consisted of making a claim map as provided in N.R.S. 517.040.


Agent - Alan R. Day

205009
BOOK 436 PAGE 439

AFTER RECORDING RETURN TO:
PLATTE RIVER GOLD (U.S.), INC.
5401 LONGLEY LANE, #14
RENO, NEVADA 89511

BOOK 436 PAGE 440
OFFICIAL RECORDS
RECORDED AT THE CLERK'S OFFICE
Platte River Gold
2006 JUN -6 PM 1:33

EUREKA COUNTY, NEVADA
M.H. REBALENTI, RECORDER
FILE NO. FEES

20.50

**CERTIFICATE OF LOCATION
LODE MINING CLAIM
EUREKA & ELKO COUNTIES,
NEVADA**

205010

The undersigned affirms that this document does not contain a social security number.

KNOW ALL MEN BY THESE PRESENTS, That the undersigned hereby certifies that:

PLATTE RIVER GOLD (U.S.), INC.
5401 LONGLEY LANE, #14
RENO, NEVADA 89511

has located the HOT 104 Lode Mining Claim on the 16 day of March, 2006 whose dimensions are approximately 1500 feet by 600 feet. By this Declaration and such location, the above named locator(s) claim all veins, lodes, ledges, deposits and surface ground within the boundaries of said claim.

Said claim is a lode it being situated in the above mentioned county and state, and it is distinctly marked on the ground so that its boundaries may be readily traced by four 2" x 2" wooden posts four feet long. Each monument is marked with a scribed metal tag, which states the claim name and number, and the location of the monument with respect to the claim.

Beginning at the NE corner (Cor. No. 1), thence 1500 feet south to the SE Corner (Cor. No. 2), thence 600 feet west to the SW Corner (Cor. No. 3), thence 1500 feet north to the NW Corner (Cor. No. 4), thence 600 feet east to the Point of Beginning.

The Claim is approximately 1500 feet long and 600 feet wide, such that 1490 feet are claimed in a northerly direction and 10 feet in a southerly direction from the point of discovery (monument of location), at which the Notice of Location was posted, together with 300 feet on each side of the monument of location and center line of the Claim. The general course of the lode or vein is from the northerly to the southerly direction.

This claim is located in all or part of the following quarter section(s):

NW 1/4 of Section 6, T 27 N, R 53 E, M.D.M.
SW 1/4 of Section 31, T 28 N, R 53 E, M.D.M.

in EUREKA & ELKO Counties, State of Nevada.

The work of location consisted of making a claim map as provided in N.R.S. 517.040.


Agent - Alan R. Day

205010

BOOK 436 PAGE 440

AFTER RECORDING RETURN TO:
PLATTE RIVER GOLD (U.S.), INC.
5401 LONGLEY LANE, #14
RENO, NEVADA 89511

**CERTIFICATE OF LOCATION
LODE MINING CLAIM
EUREKA & ELKO COUNTIES,
NEVADA**

BOOK **436** PAGE **441**
OFFICIAL RECORDS
RECORDED AT THE CLERK'S OFFICE
Platte River Gold
2005 JUN -6 PM 1:33

EUREKA COUNTY, NEVADA
M.H. REGALANTH RECORDER
FILE NO. FEES **20.50**

205011

The undersigned affirms that this document does not contain a social security number.

KNOW ALL MEN BY THESE PRESENTS, That the undersigned hereby certifies that:

PLATTE RIVER GOLD (U.S.), INC.
5401 LONGLEY LANE, #14
RENO, NEVADA 89511

has located the HOT 105 Lode Mining Claim on the 16 day of March, 2006 whose dimensions are approximately 1500 feet by 600 feet. By this Declaration and such location, the above named locator(s) claim all veins, lodes, ledges, deposits and surface ground within the boundaries of said claim.

Said claim is a lode it being situated in the above mentioned county and state, and it is distinctly marked on the ground so that its boundaries may be readily traced by four 2" x 2" wooden posts four feet long. Each monument is marked with a scribed metal tag, which states the claim name and number, and the location of the monument with respect to the claim.

Beginning at the NE corner (Cor. No. 1), thence 1500 feet south to the SE Corner (Cor. No. 2), thence 600 feet west to the SW Corner (Cor. No. 3), thence 1500 feet north to the NW Corner (Cor. No. 4), thence 600 feet east to the Point of Beginning.


The Claim is approximately 1500 feet long and 600 feet wide, such that 10 feet are claimed in a northerly direction and 1490 feet in a southerly direction from the point of discovery (monument of location), at which the Notice of Location was posted, together with 300 feet on each side of the monument of location and center line of the Claim. The general course of the lode or vein is from the northerly to the southerly direction.

This claim is located in all or part of the following quarter section(s):

NW 1/4 of Section 6, T 27 N, R 53 E, M.D.M.

in EUREKA & ELKO Counties, State of Nevada.

The work of location consisted of making a claim map as provided in N.R.S. 517.040.


Agent - Alan R. Day

205011

BOOK 436 PAGE 441

AFTER RECORDING RETURN TO:
PLATTE RIVER GOLD (U.S.), INC.
5401 LONGLEY LANE, #14
RENO, NEVADA 89511

**CERTIFICATE OF LOCATION
LODE MINING CLAIM
EUREKA & ELKO COUNTIES,
NEVADA**

BOOK **436** PAGE **442**
OFFICIAL RECORDS
RECORDED AT THE OFFICE OF
Platte River Gold
2006 JUN -6 PM 1:33

EUREKA COUNTY, NEVADA
M.N. REBALEATH RECORDER
FILE NO. FEES **20.50**

205012

The undersigned affirms that this document does not contain a social security number.

KNOW ALL MEN BY THESE PRESENTS, That the undersigned hereby certifies that:

PLATTE RIVER GOLD (U.S.), INC.
5401 LONGLEY LANE, #14
RENO, NEVADA 89511

has located the HOT 107 Lode Mining Claim on the 16 day of March, 2006 whose dimensions are approximately 1500 feet by 600 feet. By this Declaration and such location, the above named locator(s) claim all veins, lodes, ledges, deposits and surface ground within the boundaries of said claim.

Said claim is a lode it being situated in the above mentioned county and state, and it is distinctly marked on the ground so that its boundaries may be readily traced by four 2" x 2" wooden posts four feet long. Each monument is marked with a scribed metal tag, which states the claim name and number, and the location of the monument with respect to the claim.

Beginning at the NE corner (Cor. No. 1), thence 1500 feet south to the SE Corner (Cor. No. 2), thence 600 feet west to the SW Corner (Cor. No. 3), thence 1500 feet north to the NW Corner (Cor. No. 4), thence 600 feet east to the Point of Beginning.


The Claim is approximately 1500 feet long and 600 feet wide, such that 10 feet are claimed in a northerly direction and 1490 feet in a southerly direction from the point of discovery (monument of location), at which the Notice of Location was posted, together with 300 feet on each side of the monument of location and center line of the Claim. The general course of the lode or vein is from the northerly to the southerly direction.

This claim is located in all or part of the following quarter section(s):

NE 1/4 of Section 6, T 27 N, R 53 E, M.D.M.
NW 1/4 of Section 6, T 27 N, R 53 E, M.D.M.

in EUREKA & ELKO Counties, State of Nevada.

The work of location consisted of making a claim map as provided in N.R.S. 517.040.


Agent - Alan R. Day

205012

BOOK **436** PAGE **442**

AFTER RECORDING RETURN TO:
PLATTE RIVER GOLD (U.S.), INC.
5401 LONGLEY LANE, #14
RENO, NEVADA 89511

BOOK **436** PAGE **443**
OFFICIAL RECORDS
RECORDED AT THE
Platte River Gold
2006 JUN -6 PM 1:33
EUREKA COUNTY, NEVADA
N.M. REBALANCE RECORDER
FILE NO. FEES **20.50**

**CERTIFICATE OF LOCATION
LODE MINING CLAIM
EUREKA COUNTY, NEVADA**

205013

The undersigned affirms that this document does not contain a social security number.

KNOW ALL MEN BY THESE PRESENTS, That the undersigned hereby certifies that:

PLATTE RIVER GOLD (U.S.), INC.
5401 LONGLEY LANE, #14
RENO, NEVADA 89511

has located the HOT 123 Lode Mining Claim on the 17 day of March, 2006 whose dimensions are approximately 1500 feet by 600 feet. By this Declaration and such location, the above named locator(s) claim all veins, lodes, ledges, deposits and surface ground within the boundaries of said claim.

Said claim is a lode it being situated in the above mentioned county and state, and it is distinctly marked on the ground so that its boundaries may be readily traced by four 2" x 2" wooden posts four feet long. Each monument is marked with a scribed metal tag, which states the claim name and number, and the location of the monument with respect to the claim.

Beginning at the NE corner (Cor. No. 1), thence 1500 feet south to the SE Corner (Cor. No. 2), thence 600 feet west to the SW Corner (Cor. No. 3), thence 1500 feet north to the NW Corner (Cor. No. 4), thence 600 feet east to the Point of Beginning.


The Claim is approximately 1500 feet long and 600 feet wide, such that 1490 feet are claimed in a northerly direction and 10 feet in a southerly direction from the point of discovery (monument of location), at which the Notice of Location was posted, together with 300 feet on each side of the monument of location and center line of the Claim. The general course of the lode or vein is from the northerly to the southerly direction.

This claim is located in all or part of the following quarter section(s):

NW 1/4 of Section 1, T 27 N, R 52 E, M.D.M.
SW 1/4 of Section 1, T 27 N, R 52 E, M.D.M.

in EUREKA County, State of Nevada.

The work of location consisted of making a claim map as provided in N.R.S. 517.040.


Agent - Alan R. Day

205013

BOOK **436** PAGE **443**

AFTER RECORDING RETURN TO:
PLATTE RIVER GOLD (U.S.), INC.
5401 LONGLEY LANE, #14
RENO, NEVADA 89511

**CERTIFICATE OF LOCATION
LODE MINING CLAIM
EUREKA COUNTY, NEVADA**

BOOK 436 PAGE 444
OFFICIAL RECORDS
RECORDED AT THE CLERK'S OFFICE
Platte River Gold
2006 JUN -6 PM 1:33

EUREKA COUNTY, NEVADA
MIN. REGALTY RECORDER
FILE NO. FEES 20.50

205014

The undersigned affirms that this document does not contain a social security number.

KNOW ALL MEN BY THESE PRESENTS, That the undersigned hereby certifies that:

PLATTE RIVER GOLD (U.S.), INC.
5401 LONGLEY LANE, #14
RENO, NEVADA 89511

has located the HOT 124 Lode Mining Claim on the 17 day of March, 2006 whose dimensions are approximately 1500 feet by 600 feet. By this Declaration and such location, the above named locator(s) claim all veins, lodes, ledges, deposits and surface ground within the boundaries of said claim.

Said claim is a lode it being situated in the above mentioned county and state, and it is distinctly marked on the ground so that its boundaries may be readily traced by four 2" x 2" wooden posts four feet long. Each monument is marked with a scribed metal tag, which states the claim name and number, and the location of the monument with respect to the claim.

Beginning at the NE corner (Cor. No. 1), thence 1500 feet south to the SE Corner (Cor. No. 2), thence 600 feet west to the SW Corner (Cor. No. 3), thence 1500 feet north to the NW Corner (Cor. No. 4), thence 600 feet east to the Point of Beginning.


The Claim is approximately 1500 feet long and 600 feet wide, such that 10 feet are claimed in a northerly direction and 1490 feet in a southerly direction from the point of discovery (monument of location), at which the Notice of Location was posted, together with 300 feet on each side of the monument of location and center line of the Claim. The general course of the lode or vein is from the northerly to the southerly direction.

This claim is located in all or part of the following quarter section(s):

SW 1/4 of Section 1, T 27 N, R 52 E, M.D.M.

in EUREKA County, State of Nevada.

The work of location consisted of making a claim map as provided in N.R.S. 517.040.


Agent - Alan R. Day

205014

AFTER RECORDING RETURN TO:
PLATTE RIVER GOLD (U.S.), INC.
5401 LONGLEY LANE, #14
RENO, NEVADA 89511

**CERTIFICATE OF LOCATION
LODE MINING CLAIM
EUREKA COUNTY, NEVADA**

BOOK **436** PAGE **445**
OFFICIAL RECORDS
RECORDED AT THE CLERK'S OFFICE
Platte River Gold
2006 JUN -6 PM 1:33

EUREKA COUNTY, NEVADA
M.N. RESALE/RECORDER
FILE NO. FEES **20.50**

205015

The undersigned affirms that this document does not contain a social security number.

KNOW ALL MEN BY THESE PRESENTS, That the undersigned hereby certifies that:

PLATTE RIVER GOLD (U.S.), INC.
5401 LONGLEY LANE, #14
RENO, NEVADA 89511

has located the HOT 125 Lode Mining Claim on the 17 day of March, 2006 whose dimensions are approximately 1500 feet by 600 feet. By this Declaration and such location, the above named locator(s) claim all veins, lodes, ledges, deposits and surface ground within the boundaries of said claim.

Said claim is a lode it being situated in the above mentioned county and state, and it is distinctly marked on the ground so that its boundaries may be readily traced by four 2" x 2" wooden posts four feet long. Each monument is marked with a scribed metal tag, which states the claim name and number, and the location of the monument with respect to the claim.

Beginning at the NE corner (Cor. No. 1), thence 1500 feet south to the SE Corner (Cor. No. 2), thence 600 feet west to the SW Corner (Cor. No. 3), thence 1500 feet north to the NW Corner (Cor. No. 4), thence 600 feet east to the Point of Beginning.

The Claim is approximately 1500 feet long and 600 feet wide, such that 1490 feet are claimed in a northerly direction and 10 feet in a southerly direction from the point of discovery (monument of location), at which the Notice of Location was posted, together with 300 feet on each side of the monument of location and center line of the Claim. The general course of the lode or vein is from the northerly to the southerly direction.

This claim is located in all or part of the following quarter section(s):

NW 1/4 of Section 1, T 27 N, R 52 E, M.D.M.
SW 1/4 of Section 1, T 27 N, R 52 E, M.D.M.

in EUREKA County, State of Nevada.

The work of location consisted of making a claim map as provided in N.R.S. 517.040.


Agent - Alan R. Day

205015

BOOK **436** PAGE **445**

AFTER RECORDING RETURN TO:
PLATTE RIVER GOLD (U.S.), INC.
5401 LONGLEY LANE, #14
RENO, NEVADA 89511

**CERTIFICATE OF LOCATION
LODE MINING CLAIM
EUREKA COUNTY, NEVADA**

BOOK 436 PAGE 446
OFFICIAL RECORDS
RECORDED AT THE CLERK'S OFFICE
Platte River Gold
2006 JUN -6 PM 1:33

EUREKA COUNTY, NEVADA
M.N. REBALANCE REORDER
FILE NO. FEES 20.50

205016

The undersigned affirms that this document does not contain a social security number.

KNOW ALL MEN BY THESE PRESENTS, That the undersigned hereby certifies that:

PLATTE RIVER GOLD (U.S.), INC.
5401 LONGLEY LANE, #14
RENO, NEVADA 89511

has located the HOT 126 Lode Mining Claim on the 17 day of March, 2006 whose dimensions are approximately 1500 feet by 600 feet. By this Declaration and such location, the above named locator(s) claim all veins, lodes, ledges, deposits and surface ground within the boundaries of said claim.

Said claim is a lode it being situated in the above mentioned county and state, and it is distinctly marked on the ground so that its boundaries may be readily traced by four 2" x 2" wooden posts four feet long. Each monument is marked with a scribed metal tag, which states the claim name and number, and the location of the monument with respect to the claim.

Beginning at the NE corner (Cor. No. 1), thence 1500 feet south to the SE Corner (Cor. No. 2), thence 600 feet west to the SW Corner (Cor. No. 3), thence 1500 feet north to the NW Corner (Cor. No. 4), thence 600 feet east to the Point of Beginning.


The Claim is approximately 1500 feet long and 600 feet wide, such that 10 feet are claimed in a northerly direction and 1490 feet in a southerly direction from the point of discovery (monument of location), at which the Notice of Location was posted, together with 300 feet on each side of the monument of location and center line of the Claim. The general course of the lode or vein is from the northerly to the southerly direction.

This claim is located in all or part of the following quarter section(s):

SW 1/4 of Section 1, T 27 N, R 52 E, M.D.M.

in EUREKA County, State of Nevada.

The work of location consisted of making a claim map as provided in N.R.S. 517.040.


Agent - Alan R. Day

205016

BOOK 436 PAGE 446

AFTER RECORDING RETURN TO:

PLATTE RIVER GOLD (U.S.), INC.
5401 LONGLEY LANE, #14
RENO, NEVADA 89511

BOOK 436 PAGE 447
OFFICIAL RECORDS
RECORDED AT THE CLERK'S OFFICE
Platte River Gold
2006 JUN -6 PM 1:33

EUREKA COUNTY, NEVADA
MIN. REGALTY & RECORDS
FILE NO. FEES 20.50

**CERTIFICATE OF LOCATION
LODE MINING CLAIM
EUREKA COUNTY, NEVADA**

205017

The undersigned affirms that this document does not contain a social security number.

KNOW ALL MEN BY THESE PRESENTS, That the undersigned hereby certifies that:

PLATTE RIVER GOLD (U.S.), INC.
5401 LONGLEY LANE, #14
RENO, NEVADA 89511

has located the HOT 127 Lode Mining Claim on the 17 day of March, 2006 whose dimensions are approximately 1500 feet by 600 feet. By this Declaration and such location, the above named locator(s) claim all veins, lodes, ledges, deposits and surface ground within the boundaries of said claim.

Said claim is a lode it being situated in the above mentioned county and state, and it is distinctly marked on the ground so that its boundaries may be readily traced by four 2" x 2" wooden posts four feet long. Each monument is marked with a scribed metal tag, which states the claim name and number, and the location of the monument with respect to the claim.

Beginning at the NE corner (Cor. No. 1), thence 1500 feet south to the SE Corner (Cor. No. 2), thence 600 feet west to the SW Corner (Cor. No. 3), thence 1500 feet north to the NW Corner (Cor. No. 4), thence 600 feet east to the Point of Beginning.


The Claim is approximately 1500 feet long and 600 feet wide, such that 1490 feet are claimed in a northerly direction and 10 feet in a southerly direction from the point of discovery (monument of location), at which the Notice of Location was posted, together with 300 feet on each side of the monument of location and center line of the Claim. The general course of the lode or vein is from the northerly to the southerly direction.

This claim is located in all or part of the following quarter section(s):

NE 1/4 of Section 1, T 27 N, R 52 E, M.D.M.
NW 1/4 of Section 1, T 27 N, R 52 E, M.D.M.
SE 1/4 of Section 1, T 27 N, R 52 E, M.D.M.
SW 1/4 of Section 1, T 27 N, R 52 E, M.D.M.

in EUREKA County, State of Nevada.

The work of location consisted of making a claim map as provided in N.R.S. 517.040.


Agent - Alan R. Day

205017

BOOK 436 PAGE 447

AFTER RECORDING RETURN TO:
PLATTE RIVER GOLD (U.S.), INC.
5401 LONGLEY LANE, #14
RENO, NEVADA 89511

BOOK 436 PAGE 448
OFFICIAL RECORDS
RECORDED AT THE CLERK'S OFFICE
Platte River Gold
2006 JUN -6 PM 1:33

EUREKA COUNTY, NEVADA
M.N. REBALANCE, RECORDED
FILE NO. FEES 20.50

**CERTIFICATE OF LOCATION
LODE MINING CLAIM
EUREKA COUNTY, NEVADA**

205018

The undersigned affirms that this document does not contain a social security number.

KNOW ALL MEN BY THESE PRESENTS, That the undersigned hereby certifies that:

PLATTE RIVER GOLD (U.S.), INC.
5401 LONGLEY LANE, #14
RENO, NEVADA 89511

has located the HOT 128 Lode Mining Claim on the 17 day of March, 2006 whose dimensions are approximately 1500 feet by 600 feet. By this Declaration and such location, the above named locator(s) claim all veins, lodes, ledges, deposits and surface ground within the boundaries of said claim.

Said claim is a lode it being situated in the above mentioned county and state, and it is distinctly marked on the ground so that its boundaries may be readily traced by four 2" x 2" wooden posts four feet long. Each monument is marked with a scribed metal tag, which states the claim name and number, and the location of the monument with respect to the claim.

Beginning at the NE corner (Cor. No. 1), thence 1500 feet south to the SE Corner (Cor. No. 2), thence 600 feet west to the SW Corner (Cor. No. 3), thence 1500 feet north to the NW Corner (Cor. No. 4), thence 600 feet east to the Point of Beginning.

The Claim is approximately 1500 feet long and 600 feet wide, such that 10 feet are claimed in a northerly direction and 1490 feet in a southerly direction from the point of discovery (monument of location), at which the Notice of Location was posted, together with 300 feet on each side of the monument of location and center line of the Claim. The general course of the lode or vein is from the northerly to the southerly direction.

This claim is located in all or part of the following quarter section(s):

SE 1/4 of Section 1, T 27 N, R 52 E, M.D.M.
SW 1/4 of Section 1, T 27 N, R 52 E, M.D.M.

in EUREKA County, State of Nevada.

The work of location consisted of making a claim map as provided in N.R.S. 517.040.


Agent - Alan R. Day

205018

BOOK 436 PAGE 448

AFTER RECORDING RETURN TO:
PLATTE RIVER GOLD (U.S.), INC.
5401 LONGLEY LANE, #14
RENO, NEVADA 89511

CERTIFICATE OF LOCATION
LODE MINING CLAIM
EUREKA COUNTY, NEVADA

BOOK 436 PAGE 449
OFFICIAL RECORDS
RECORDED
Platte River Gold
2006 JUN -6 PM 1:35
EUREKA COUNTY, NEVADA
M.M. RECORDED RECORDER
FILE NO. FEES 20.50

205019

The undersigned affirms that this document does not contain a social security number.

KNOW ALL MEN BY THESE PRESENTS, That the undersigned hereby certifies that:

PLATTE RIVER GOLD (U.S.), INC.
5401 LONGLEY LANE, #14
RENO, NEVADA 89511

has located the HOT 129 Lode Mining Claim on the 16 day of March, 2006 whose dimensions are approximately 1500 feet by 600 feet. By this Declaration and such location, the above named locator(s) claim all veins, lodes, ledges, deposits and surface ground within the boundaries of said claim.

Said claim is a lode it being situated in the above mentioned county and state, and it is distinctly marked on the ground so that its boundaries may be readily traced by four 2" x 2" wooden posts four feet long. Each monument is marked with a scribed metal tag, which states the claim name and number, and the location of the monument with respect to the claim.

Beginning at the NE corner (Cor. No. 1), thence 1500 feet south to the SE Corner (Cor. No. 2), thence 600 feet west to the SW Corner (Cor. No. 3), thence 1500 feet north to the NW Corner (Cor. No. 4), thence 600 feet east to the Point of Beginning.


The Claim is approximately 1500 feet long and 600 feet wide, such that 1490 feet are claimed in a northerly direction and 10 feet in a southerly direction from the point of discovery (monument of location), at which the Notice of Location was posted, together with 300 feet on each side of the monument of location and center line of the Claim. The general course of the lode or vein is from the northerly to the southerly direction.

This claim is located in all or part of the following quarter section(s):

NE 1/4 of Section 1, T 27 N, R 52 E, M.D.M.
SE 1/4 of Section 1, T 27 N, R 52 E, M.D.M.

in EUREKA County, State of Nevada.

The work of location consisted of making a claim map as provided in N.R.S. 517.040.


Agent - Alan R. Day

205019

BOOK 436 PAGE 449

AFTER RECORDING RETURN TO:
PLATTE RIVER GOLD (U.S.), INC.
5401 LONGLEY LANE, #14
RENO, NEVADA 89511

**CERTIFICATE OF LOCATION
LODE MINING CLAIM
EUREKA COUNTY, NEVADA**

BOOK *436* PAGE *450*
OFFICIAL RECORDS
Platte River Gold
2006 JUN -6 PM 1:35
EUREKA COUNTY, NEVADA
M.N. RECORDED & RECORDED
FILE NO. FEES *20.50*

205020

The undersigned affirms that this document does not contain a social security number.

KNOW ALL MEN BY THESE PRESENTS, That the undersigned hereby certifies that:

PLATTE RIVER GOLD (U.S.), INC.
5401 LONGLEY LANE, #14
RENO, NEVADA 89511

has located the HOT 130 Lode Mining Claim on the 16 day of March, 2006 whose dimensions are approximately 1500 feet by 600 feet. By this Declaration and such location, the above named locator(s) claim all veins, lodes, ledges, deposits and surface ground within the boundaries of said claim.

Said claim is a lode it being situated in the above mentioned county and state, and it is distinctly marked on the ground so that its boundaries may be readily traced by four 2" x 2" wooden posts four feet long. Each monument is marked with a scribed metal tag, which states the claim name and number, and the location of the monument with respect to the claim.

Beginning at the NE corner (Cor. No. 1), thence 1500 feet south to the SE Corner (Cor. No. 2), thence 600 feet west to the SW Corner (Cor. No. 3), thence 1500 feet north to the NW Corner (Cor. No. 4), thence 600 feet east to the Point of Beginning.


The Claim is approximately 1500 feet long and 600 feet wide, such that 10 feet are claimed in a northerly direction and 1490 feet in a southerly direction from the point of discovery (monument of location), at which the Notice of Location was posted, together with 300 feet on each side of the monument of location and center line of the Claim. The general course of the lode or vein is from the northerly to the southerly direction.

This claim is located in all or part of the following quarter section(s):

SE 1/4 of Section 1, T 27 N, R 52 E, M.D.M.

in EUREKA County, State of Nevada.

The work of location consisted of making a claim map as provided in N.R.S. 517.040.


Agent - Alan R. Day

205020

BOOK *436* PAGE *450*

AFTER RECORDING RETURN TO:
PLATTE RIVER GOLD (U.S.), INC.
5401 LONGLEY LANE, #14
RENO, NEVADA 89511

**CERTIFICATE OF LOCATION
LODE MINING CLAIM
EUREKA COUNTY, NEVADA**

BOOK 436 PAGE 451
OFFICIAL RECORDS
RECORDED AT THE
Platte River Gold
2006 JUN -6 PM 1:35
EUREKA COUNTY, NEVADA
M.H. RESALE/RECORDED
FILE NO. FEES 20.50

205021

The undersigned affirms that this document does not contain a social security number.

KNOW ALL MEN BY THESE PRESENTS, That the undersigned hereby certifies that:

PLATTE RIVER GOLD (U.S.), INC.
5401 LONGLEY LANE, #14
RENO, NEVADA 89511

has located the HOT 131 Lode Mining Claim on the 16 day of March, 2006 whose dimensions are approximately 1500 feet by 600 feet. By this Declaration and such location, the above named locator(s) claim all veins, lodes, ledges, deposits and surface ground within the boundaries of said claim.

Said claim is a lode it being situated in the above mentioned county and state, and it is distinctly marked on the ground so that its boundaries may be readily traced by four 2" x 2" wooden posts four feet long. Each monument is marked with a scribed metal tag, which states the claim name and number, and the location of the monument with respect to the claim.

Beginning at the NE corner (Cor. No. 1), thence 1500 feet south to the SE Corner (Cor. No. 2), thence 600 feet west to the SW Corner (Cor. No. 3), thence 1500 feet north to the NW Corner (Cor. No. 4), thence 600 feet east to the Point of Beginning.

The Claim is approximately 1500 feet long and 600 feet wide, such that 1490 feet are claimed in a northerly direction and 10 feet in a southerly direction from the point of discovery (monument of location), at which the Notice of Location was posted, together with 300 feet on each side of the monument of location and center line of the Claim. The general course of the lode or vein is from the northerly to the southerly direction.

This claim is located in all or part of the following quarter section(s):

NE 1/4 of Section 1, T 27 N, R 52 E, M.D.M.
SE 1/4 of Section 1, T 27 N, R 52 E, M.D.M.

in EUREKA County, State of Nevada.

The work of location consisted of making a claim map as provided in N.R.S. 517.040.


Agent - Alan R. Day

205021

BOOK 436 PAGE 451

AFTER RECORDING RETURN TO:
PLATTE RIVER GOLD (U.S.), INC.
5401 LONGLEY LANE, #14
RENO, NEVADA 89511

**CERTIFICATE OF LOCATION
LODE MINING CLAIM
EUREKA COUNTY, NEVADA**

BOOK **436** PAGE **452**
OFFICIAL RECORDS
RECORDED
Platte River Gold
2005 JUN -6 PM 1:35

EUREKA COUNTY, NEVADA
M.H. REBALEN, RECORDER
FILE NO. FEES **20.50**

205022

The undersigned affirms that this document does not contain a social security number.

KNOW ALL MEN BY THESE PRESENTS, That the undersigned hereby certifies that:

PLATTE RIVER GOLD (U.S.), INC.
5401 LONGLEY LANE, #14
RENO, NEVADA 89511

has located the HOT 132 Lode Mining Claim on the 16 day of March, 2006 whose dimensions are approximately 1500 feet by 600 feet. By this Declaration and such location, the above named locator(s) claim all veins, lodes, ledges, deposits and surface ground within the boundaries of said claim.

Said claim is a lode it being situated in the above mentioned county and state, and it is distinctly marked on the ground so that its boundaries may be readily traced by four 2" x 2" wooden posts four feet long. Each monument is marked with a scribed metal tag, which states the claim name and number, and the location of the monument with respect to the claim.

Beginning at the NE corner (Cor. No. 1), thence 1500 feet south to the SE Corner (Cor. No. 2), thence 600 feet west to the SW Corner (Cor. No. 3), thence 1500 feet north to the NW Corner (Cor. No. 4), thence 600 feet east to the Point of Beginning.


The Claim is approximately 1500 feet long and 600 feet wide, such that 10 feet are claimed in a northerly direction and 1490 feet in a southerly direction from the point of discovery (monument of location), at which the Notice of Location was posted, together with 300 feet on each side of the monument of location and center line of the Claim. The general course of the lode or vein is from the northerly to the southerly direction.

This claim is located in all or part of the following quarter section(s):

SE 1/4 of Section 1, T 27 N, R 52 E, M.D.M.

in EUREKA County, State of Nevada.

The work of location consisted of making a claim map as provided in N.R.S. 517.040.


Agent - Alan R. Day

205022

BOOK **436** PAGE **452**

AFTER RECORDING RETURN TO:
PLATTE RIVER GOLD (U.S.), INC.
5401 LONGLEY LANE, #14
RENO, NEVADA 89511

BOOK 436 PAGE 453
OFFICIAL RECORDS
RECORDED AT THE CLERK'S OFFICE OF
Platte River Gold
2006 JUN -6 PM 1:35
EUREKA COUNTY, NEVADA
M.H. RECALEA, RECORDER
FILE NO. FEES 20.50

**CERTIFICATE OF LOCATION
LODE MINING CLAIM
EUREKA COUNTY, NEVADA**

205023

The undersigned affirms that this document does not contain a social security number.

KNOW ALL MEN BY THESE PRESENTS, That the undersigned hereby certifies that:

PLATTE RIVER GOLD (U.S.), INC.
5401 LONGLEY LANE, #14
RENO, NEVADA 89511

has located the HOT 133 Lode Mining Claim on the 16 day of March, 2006 whose dimensions are approximately 1500 feet by 600 feet. By this Declaration and such location, the above named locator(s) claim all veins, lodes, ledges, deposits and surface ground within the boundaries of said claim.

Said claim is a lode it being situated in the above mentioned county and state, and it is distinctly marked on the ground so that its boundaries may be readily traced by four 2" x 2" wooden posts four feet long. Each monument is marked with a scribed metal tag, which states the claim name and number, and the location of the monument with respect to the claim.

Beginning at the NE corner (Cor. No. 1), thence 1500 feet south to the SE Corner (Cor. No. 2), thence 600 feet west to the SW Corner (Cor. No. 3), thence 1500 feet north to the NW Corner (Cor. No. 4), thence 600 feet east to the Point of Beginning.

The Claim is approximately 1500 feet long and 600 feet wide, such that 1490 feet are claimed in a northerly direction and 10 feet in a southerly direction from the point of discovery (monument of location), at which the Notice of Location was posted, together with 300 feet on each side of the monument of location and center line of the Claim. The general course of the lode or vein is from the northerly to the southerly direction.

This claim is located in all or part of the following quarter section(s):

NE 1/4 of Section 1, T 27 N, R 52 E, M.D.M.
SE 1/4 of Section 1, T 27 N, R 52 E, M.D.M.

in EUREKA County, State of Nevada.

The work of location consisted of making a claim map as provided in N.R.S. 517.040.


Agent - Alan R. Day

205023

BOOK 436 PAGE 453

AFTER RECORDING RETURN TO:
PLATTE RIVER GOLD (U.S.), INC.
5401 LONGLEY LANE, #14
RENO, NEVADA 89511

BOOK **436** PAGE **454**
OFFICIAL RECORDS
RECORDED AT THE COUNTY CLERK'S OFFICE
Platte River Gold
2006 JUN -6 PM 1:35

EUREKA COUNTY, NEVADA
M.N. REGALERT, RECORDER
FILE NO. FEES **20.50**

**CERTIFICATE OF LOCATION
LODE MINING CLAIM
EUREKA COUNTY, NEVADA**

205024

The undersigned affirms that this document does not contain a social security number.

KNOW ALL MEN BY THESE PRESENTS, That the undersigned hereby certifies that:

PLATTE RIVER GOLD (U.S.), INC.
5401 LONGLEY LANE, #14
RENO, NEVADA 89511

has located the HOT 134 Lode Mining Claim on the 16 day of March, 2006 whose dimensions are approximately 1500 feet by 600 feet. By this Declaration and such location, the above named locator(s) claim all veins, lodes, ledges, deposits and surface ground within the boundaries of said claim.

Said claim is a lode it being situated in the above mentioned county and state, and it is distinctly marked on the ground so that its boundaries may be readily traced by four 2" x 2" wooden posts four feet long. Each monument is marked with a scribed metal tag, which states the claim name and number, and the location of the monument with respect to the claim.

Beginning at the NE corner (Cor. No. 1), thence 1500 feet south to the SE Corner (Cor. No. 2), thence 600 feet west to the SW Corner (Cor. No. 3), thence 1500 feet north to the NW Corner (Cor. No. 4), thence 600 feet east to the Point of Beginning.


The Claim is approximately 1500 feet long and 600 feet wide, such that 10 feet are claimed in a northerly direction and 1490 feet in a southerly direction from the point of discovery (monument of location), at which the Notice of Location was posted, together with 300 feet on each side of the monument of location and center line of the Claim. The general course of the lode or vein is from the northerly to the southerly direction.

This claim is located in all or part of the following quarter section(s):

SE 1/4 of Section 1, T 27 N, R 52 E, M.D.M.

in EUREKA County, State of Nevada.

The work of location consisted of making a claim map as provided in N.R.S. 517.040.


Agent - Alan R. Day

205024

BOOK **436** PAGE **454**

AFTER RECORDING RETURN TO:
PLATTE RIVER GOLD (U.S.), INC.
5401 LONGLEY LANE, #14
RENO, NEVADA 89511

**CERTIFICATE OF LOCATION
LODE MINING CLAIM
EUREKA COUNTY, NEVADA**

BOOK PAGE
OFFICIAL RECORDS
RECORDED AT THE COUNTY OF

2006 JUN -6 PM 1:36

EUREKA COUNTY, NEVADA
M.N. REBALEATI, RECORDER
FILE NO. FEES

205025

The undersigned affirms that this document does not contain a social security number.

KNOW ALL MEN BY THESE PRESENTS, That the undersigned hereby certifies that:

PLATTE RIVER GOLD (U.S.), INC.
5401 LONGLEY LANE, #14
RENO, NEVADA 89511

has located the HOT 135 Lode Mining Claim on the 16 day of March, 2006 whose dimensions are approximately 1500 feet by 600 feet. By this Declaration and such location, the above named locator(s) claim all veins, lodes, ledges, deposits and surface ground within the boundaries of said claim.

Said claim is a lode it being situated in the above mentioned county and state, and it is distinctly marked on the ground so that its boundaries may be readily traced by four 2" x 2" wooden posts four feet long. Each monument is marked with a scribed metal tag, which states the claim name and number, and the location of the monument with respect to the claim.

Beginning at the NE corner (Cor. No. 1), thence 1500 feet south to the SE Corner (Cor. No. 2), thence 600 feet west to the SW Corner (Cor. No. 3), thence 1500 feet north to the NW Corner (Cor. No. 4), thence 600 feet east to the Point of Beginning.


The Claim is approximately 1500 feet long and 600 feet wide, such that 1490 feet are claimed in a northerly direction and 10 feet in a southerly direction from the point of discovery (monument of location), at which the Notice of Location was posted, together with 300 feet on each side of the monument of location and center line of the Claim. The general course of the lode or vein is from the northerly to the southerly direction.

This claim is located in all or part of the following quarter section(s):

NE 1/4 of Section 1, T 27 N, R 52 E, M.D.M.
NW 1/4 of Section 6, T 27 N, R 53 E, M.D.M.
SE 1/4 of Section 1, T 27 N, R 52 E, M.D.M.
SW 1/4 of Section 6, T 27 N, R 53 E, M.D.M.

in EUREKA County, State of Nevada.

The work of location consisted of making a claim map as provided in N.R.S. 517.040.


Agent - Alan R. Day

205025

BOOK 436 PAGE 455

AFTER RECORDING RETURN TO:
PLATTE RIVER GOLD (U.S.), INC.
5401 LONGLEY LANE, #14
RENO, NEVADA 89511

BOOK 436 PAGE 456
OFFICIAL RECORDS
RECORDED AT THE PLATTE RIVER GOLD
2006 JUN -6 PM 1:36
EUREKA COUNTY, NEVADA
M.N. REBALEA, RECORDER
FILE NO. FEES 20 50

**CERTIFICATE OF LOCATION
LODE MINING CLAIM
EUREKA COUNTY, NEVADA**

205026

The undersigned affirms that this document does not contain a social security number.

KNOW ALL MEN BY THESE PRESENTS, That the undersigned hereby certifies that:

PLATTE RIVER GOLD (U.S.), INC.
5401 LONGLEY LANE, #14
RENO, NEVADA 89511

has located the HOT 136 Lode Mining Claim on the 16 day of March, 2006 whose dimensions are approximately 1500 feet by 600 feet. By this Declaration and such location, the above named locator(s) claim all veins, lodes, ledges, deposits and surface ground within the boundaries of said claim.

Said claim is a lode it being situated in the above mentioned county and state, and it is distinctly marked on the ground so that its boundaries may be readily traced by four 2" x 2" wooden posts four feet long. Each monument is marked with a scribed metal tag, which states the claim name and number, and the location of the monument with respect to the claim.

Beginning at the NE corner (Cor. No. 1), thence 1500 feet south to the SE Corner (Cor. No. 2), thence 600 feet west to the SW Corner (Cor. No. 3), thence 1500 feet north to the NW Corner (Cor. No. 4), thence 600 feet east to the Point of Beginning.


The Claim is approximately 1500 feet long and 600 feet wide, such that 10 feet are claimed in a northerly direction and 1490 feet in a southerly direction from the point of discovery (monument of location), at which the Notice of Location was posted, together with 300 feet on each side of the monument of location and center line of the Claim. The general course of the lode or vein is from the northerly to the southerly direction.

This claim is located in all or part of the following quarter section(s):

NW 1/4 of Section 7, T 27 N, R 53 E, M.D.M.
SE 1/4 of Section 1, T 27 N, R 52 E, M.D.M.
SW 1/4 of Section 6, T 27 N, R 53 E, M.D.M.

in EUREKA County, State of Nevada.

The work of location consisted of making a claim map as provided in N.R.S. 517.040.


Agent - Alan R. Day

205026

BOOK 436 PAGE 456

AFTER RECORDING RETURN TO:
PLATTE RIVER GOLD (U.S.), INC.
5401 LONGLEY LANE, #14
RENO, NEVADA 89511

**CERTIFICATE OF LOCATION
LODE MINING CLAIM
EUREKA COUNTY, NEVADA**

BOOK **436** PAGE **457**
OFFICIAL RECORDS
RECORDED
Platte River Gold
2006 JUN -6 PM 1:36

EUREKA COUNTY, NEVADA
M.M. REBALENA, RECORDER
FILE NO. **205027** FEES **20.50**

The undersigned affirms that this document does not contain a social security number.

KNOW ALL MEN BY THESE PRESENTS, That the undersigned hereby certifies that:

PLATTE RIVER GOLD (U.S.), INC.
5401 LONGLEY LANE, #14
RENO, NEVADA 89511

has located the HOT 137 Lode Mining Claim on the 16 day of March, 2006 whose dimensions are approximately 1500 feet by 600 feet. By this Declaration and such location, the above named locator(s) claim all veins, lodes, ledges, deposits and surface ground within the boundaries of said claim.

Said claim is a lode it being situated in the above mentioned county and state, and it is distinctly marked on the ground so that its boundaries may be readily traced by four 2" x 2" wooden posts four feet long. Each monument is marked with a scribed metal tag, which states the claim name and number, and the location of the monument with respect to the claim.

Beginning at the NE corner (Cor. No. 1), thence 1500 feet south to the SE Corner (Cor. No. 2), thence 600 feet west to the SW Corner (Cor. No. 3), thence 1500 feet north to the NW Corner (Cor. No. 4), thence 600 feet east to the Point of Beginning.


The Claim is approximately 1500 feet long and 600 feet wide, such that 1490 feet are claimed in a northerly direction and 10 feet in a southerly direction from the point of discovery (monument of location), at which the Notice of Location was posted, together with 300 feet on each side of the monument of location and center line of the Claim. The general course of the lode or vein is from the northerly to the southerly direction.

This claim is located in all or part of the following quarter section(s):

NW 1/4 of Section 6, T 27 N, R 53 E, M.D.M.
SW 1/4 of Section 6, T 27 N, R 53 E, M.D.M.

in EUREKA County, State of Nevada.

The work of location consisted of making a claim map as provided in N.R.S. 517.040.


Agent - Alan R. Day

205027

BOOK **436** PAGE **457**

AFTER RECORDING RETURN TO:
PLATTE RIVER GOLD (U.S.), INC.
5401 LONGLEY LANE, #14
RENO, NEVADA 89511

BOOK 436 PAGE 458
OFFICIAL RECORDS
RECORDED AT THE OFFICE OF
Platte River Gold
2006 JUN -6 PM 1:36

EUREKA COUNTY, NEVADA
M.N. REGALATI, RECORDER
FILE NO. FEES 20.50

**CERTIFICATE OF LOCATION
LODE MINING CLAIM
EUREKA COUNTY, NEVADA**

205028

The undersigned affirms that this document does not contain a social security number.

KNOW ALL MEN BY THESE PRESENTS, That the undersigned hereby certifies that:

PLATTE RIVER GOLD (U.S.), INC.
5401 LONGLEY LANE, #14
RENO, NEVADA 89511

has located the HOT 138 Lode Mining Claim on the 16 day of March, 2006 whose dimensions are approximately 1500 feet by 600 feet. By this Declaration and such location, the above named locator(s) claim all veins, lodes, ledges, deposits and surface ground within the boundaries of said claim.

Said claim is a lode it being situated in the above mentioned county and state, and it is distinctly marked on the ground so that its boundaries may be readily traced by four 2" x 2" wooden posts four feet long. Each monument is marked with a scribed metal tag, which states the claim name and number, and the location of the monument with respect to the claim.

Beginning at the NE corner (Cor. No. 1), thence 1500 feet south to the SE Corner (Cor. No. 2), thence 600 feet west to the SW Corner (Cor. No. 3), thence 1500 feet north to the NW Corner (Cor. No. 4), thence 600 feet east to the Point of Beginning.


The Claim is approximately 1500 feet long and 600 feet wide, such that 10 feet are claimed in a northerly direction and 1490 feet in a southerly direction from the point of discovery (monument of location), at which the Notice of Location was posted, together with 300 feet on each side of the monument of location and center line of the Claim. The general course of the lode or vein is from the northerly to the southerly direction.

This claim is located in all or part of the following quarter section(s):

NW 1/4 of Section 7, T 27 N, R 53 E, M.D.M.
SW 1/4 of Section 6, T 27 N, R 53 E, M.D.M.

in EUREKA County, State of Nevada.

The work of location consisted of making a claim map as provided in N.R.S. 517.040.


Agent - Alan R. Day

205028

BOOK 436 PAGE 458

AFTER RECORDING RETURN TO:
PLATTE RIVER GOLD (U.S.), INC.
5401 LONGLEY LANE, #14
RENO, NEVADA 89511

BOOK 436 PAGE 459
OFFICIAL RECORDS
RECORDED AT THE OFFICE OF
Platte River Gold
2006 JUN -6 PM 1:36
EUREKA COUNTY, NEVADA
M.M. REBALEATI, RECORDER
FILE NO. FEES 20.50

**CERTIFICATE OF LOCATION
LODE MINING CLAIM
EUREKA COUNTY, NEVADA**

205029

The undersigned affirms that this document does not contain a social security number.

KNOW ALL MEN BY THESE PRESENTS, That the undersigned hereby certifies that:

PLATTE RIVER GOLD (U.S.), INC.
5401 LONGLEY LANE, #14
RENO, NEVADA 89511

has located the HOT 139 Lode Mining Claim on the 16 day of March, 2006 whose dimensions are approximately 1500 feet by 600 feet. By this Declaration and such location, the above named locator(s) claim all veins, lodes, ledges, deposits and surface ground within the boundaries of said claim.

Said claim is a lode it being situated in the above mentioned county and state, and it is distinctly marked on the ground so that its boundaries may be readily traced by four 2" x 2" wooden posts four feet long. Each monument is marked with a scribed metal tag, which states the claim name and number, and the location of the monument with respect to the claim.

Beginning at the NE corner (Cor. No. 1), thence 1500 feet south to the SE Corner (Cor. No. 2), thence 600 feet west to the SW Corner (Cor. No. 3), thence 1500 feet north to the NW Corner (Cor. No. 4), thence 600 feet east to the Point of Beginning.


The Claim is approximately 1500 feet long and 600 feet wide, such that 1490 feet are claimed in a northerly direction and 10 feet in a southerly direction from the point of discovery (monument of location), at which the Notice of Location was posted, together with 300 feet on each side of the monument of location and center line of the Claim. The general course of the lode or vein is from the northerly to the southerly direction.

This claim is located in all or part of the following quarter section(s):

NW 1/4 of Section 6, T 27 N, R 53 E, M.D.M.
SW 1/4 of Section 6, T 27 N, R 53 E, M.D.M.

in EUREKA County, State of Nevada.

The work of location consisted of making a claim map as provided in N.R.S. 517.040.


Agent - Alan R. Day

205029

BOOK 436 PAGE 459

AFTER RECORDING RETURN TO:
PLATTE RIVER GOLD (U.S.), INC.
5401 LONGLEY LANE, #14
RENO, NEVADA 89511

BOOK 436 PAGE 460
OFFICIAL RECORDS
RECORDED TO THE 17TH DIST OF
Platte River Gold
2006 JUN -6 PM 1:36
EUREKA COUNTY, NEVADA
H.N. REBALENT, RECORDER
FILE NO. FEES 20.50

**CERTIFICATE OF LOCATION
LODE MINING CLAIM
EUREKA COUNTY, NEVADA**

205030

The undersigned affirms that this document does not contain a social security number.

KNOW ALL MEN BY THESE PRESENTS, That the undersigned hereby certifies that:

PLATTE RIVER GOLD (U.S.), INC.
5401 LONGLEY LANE, #14
RENO, NEVADA 89511

has located the HOT 140 Lode Mining Claim on the 16 day of March, 2006 whose dimensions are approximately 1500 feet by 600 feet. By this Declaration and such location, the above named locator(s) claim all veins, lodes, ledges, deposits and surface ground within the boundaries of said claim.

Said claim is a lode it being situated in the above mentioned county and state, and it is distinctly marked on the ground so that its boundaries may be readily traced by four 2" x 2" wooden posts four feet long. Each monument is marked with a scribed metal tag, which states the claim name and number, and the location of the monument with respect to the claim.

Beginning at the NE corner (Cor. No. 1), thence 1500 feet south to the SE Corner (Cor. No. 2), thence 600 feet west to the SW Corner (Cor. No. 3), thence 1500 feet north to the NW Corner (Cor. No. 4), thence 600 feet east to the Point of Beginning.


The Claim is approximately 1500 feet long and 600 feet wide, such that 10 feet are claimed in a northerly direction and 1490 feet in a southerly direction from the point of discovery (monument of location), at which the Notice of Location was posted, together with 300 feet on each side of the monument of location and center line of the Claim. The general course of the lode or vein is from the northerly to the southerly direction.

This claim is located in all or part of the following quarter section(s):

NW 1/4 of Section 7, T 27 N, R 53 E, M.D.M.
SW 1/4 of Section 6, T 27 N, R 53 E, M.D.M.

in EUREKA County, State of Nevada.

The work of location consisted of making a claim map as provided in N.R.S. 517.040.


Agent - Alan R. Day

205030

BOOK 436 PAGE 460

AFTER RECORDING RETURN TO:
PLATTE RIVER GOLD (U.S.), INC.
5401 LONGLEY LANE, #14
RENO, NEVADA 89511

BOOK 436 PAGE 461
OFFICIAL RECORDING
RECORDED AT THE CLERK'S OFFICE
Platte River Gold
2006 JUN -6 PM 1:36

EUREKA COUNTY, NEVADA
M.N. REGALEAN, RECORDER
FILE NO. FEES 20.50

**CERTIFICATE OF LOCATION
LODE MINING CLAIM
EUREKA COUNTY, NEVADA**

205031

The undersigned affirms that this document does not contain a social security number.

KNOW ALL MEN BY THESE PRESENTS, That the undersigned hereby certifies that:

PLATTE RIVER GOLD (U.S.), INC.
5401 LONGLEY LANE, #14
RENO, NEVADA 89511

has located the HOT 141 Lode Mining Claim on the 16 day of March, 2006 whose dimensions are approximately 1500 feet by 600 feet. By this Declaration and such location, the above named locator(s) claim all veins, lodes, ledges, deposits and surface ground within the boundaries of said claim.

Said claim is a lode it being situated in the above mentioned county and state, and it is distinctly marked on the ground so that its boundaries may be readily traced by four 2" x 2" wooden posts four feet long. Each monument is marked with a scribed metal tag, which states the claim name and number, and the location of the monument with respect to the claim.

Beginning at the NE corner (Cor. No. 1), thence 1500 feet south to the SE Corner (Cor. No. 2), thence 600 feet west to the SW Corner (Cor. No. 3), thence 1500 feet north to the NW Corner (Cor. No. 4), thence 600 feet east to the Point of Beginning.


The Claim is approximately 1500 feet long and 600 feet wide, such that 1490 feet are claimed in a northerly direction and 10 feet in a southerly direction from the point of discovery (monument of location), at which the Notice of Location was posted, together with 300 feet on each side of the monument of location and center line of the Claim. The general course of the lode or vein is from the northerly to the southerly direction.

This claim is located in all or part of the following quarter section(s):

NW 1/4 of Section 6, T 27 N, R 53 E, M.D.M.
SW 1/4 of Section 6, T 27 N, R 53 E, M.D.M.

in EUREKA County, State of Nevada.

The work of location consisted of making a claim map as provided in N.R.S. 517.040.


Agent - Alan R. Day

205031

BOOK 436 PAGE 461

AFTER RECORDING RETURN TO:

PLATTE RIVER GOLD (U.S.), INC.
5401 LONGLEY LANE, #14
RENO, NEVADA 89511

**CERTIFICATE OF LOCATION
LODE MINING CLAIM
EUREKA COUNTY, NEVADA**

BOOK 436 PAGE 462
OFFICIAL RECORDS
RECORDED AT THE OFFICE OF
Platte River Gold
2006 JUN -6 PM 1:37

EUREKA COUNTY, NEVADA
M.H. REBALENTI, RECORDER
FILE NO. 205032
FEES 20.50

The undersigned affirms that this document does not contain a social security number.

KNOW ALL MEN BY THESE PRESENTS, That the undersigned hereby certifies that:

PLATTE RIVER GOLD (U.S.), INC.
5401 LONGLEY LANE, #14
RENO, NEVADA 89511

has located the HOT 142 Lode Mining Claim on the 16 day of March, 2006 whose dimensions are approximately 1500 feet by 600 feet. By this Declaration and such location, the above named locator(s) claim all veins, lodes, ledges, deposits and surface ground within the boundaries of said claim.

Said claim is a lode it being situated in the above mentioned county and state, and it is distinctly marked on the ground so that its boundaries may be readily traced by four 2" x 2" wooden posts four feet long. Each monument is marked with a scribed metal tag, which states the claim name and number, and the location of the monument with respect to the claim.

Beginning at the NE corner (Cor. No. 1), thence 1500 feet south to the SE Corner (Cor. No. 2), thence 600 feet west to the SW Corner (Cor. No. 3), thence 1500 feet north to the NW Corner (Cor. No. 4), thence 600 feet east to the Point of Beginning.


The Claim is approximately 1500 feet long and 600 feet wide, such that 10 feet are claimed in a northerly direction and 1490 feet in a southerly direction from the point of discovery (monument of location), at which the Notice of Location was posted, together with 300 feet on each side of the monument of location and center line of the Claim. The general course of the lode or vein is from the northerly to the southerly direction.

This claim is located in all or part of the following quarter section(s):

NW 1/4 of Section 7, T 27 N, R 53 E, M.D.M.
SW 1/4 of Section 6, T 27 N, R 53 E, M.D.M.

in EUREKA County, State of Nevada.

The work of location consisted of making a claim map as provided in N.R.S. 517.040.


Agent - Alan R. Day

205032

BOOK 436 PAGE 462

AFTER RECORDING RETURN TO:
PLATTE RIVER GOLD (U.S.), INC.
5401 LONGLEY LANE, #14
RENO, NEVADA 89511

**CERTIFICATE OF LOCATION
LODE MINING CLAIM
EUREKA COUNTY, NEVADA**

BOOK **436** PAGE **463**
OFFICIAL RECORDS
RECORDED AT THE CLERK'S OFFICE OF
Platte River Gold
2006 JUN -6 PM 1:37
EUREKA COUNTY, NEVADA
H.N. REBALE, CLERK
FILE NO. **205033**
FEES **20.50**

The undersigned affirms that this document does not contain a social security number.

KNOW ALL MEN BY THESE PRESENTS, That the undersigned hereby certifies that:

PLATTE RIVER GOLD (U.S.), INC.
5401 LONGLEY LANE, #14
RENO, NEVADA 89511

has located the HOT 143 Lode Mining Claim on the 16 day of March, 2006 whose dimensions are approximately 1500 feet by 600 feet. By this Declaration and such location, the above named locator(s) claim all veins, lodes, ledges, deposits and surface ground within the boundaries of said claim.

Said claim is a lode it being situated in the above mentioned county and state, and it is distinctly marked on the ground so that its boundaries may be readily traced by four 2" x 2" wooden posts four feet long. Each monument is marked with a scribed metal tag, which states the claim name and number, and the location of the monument with respect to the claim.

Beginning at the NE corner (Cor. No. 1), thence 1500 feet south to the SE Corner (Cor. No. 2), thence 600 feet west to the SW Corner (Cor. No. 3), thence 1500 feet north to the NW Corner (Cor. No. 4), thence 600 feet east to the Point of Beginning.


The Claim is approximately 1500 feet long and 600 feet wide, such that 1490 feet are claimed in a northerly direction and 10 feet in a southerly direction from the point of discovery (monument of location), at which the Notice of Location was posted, together with 300 feet on each side of the monument of location and center line of the Claim. The general course of the lode or vein is from the northerly to the southerly direction.

This claim is located in all or part of the following quarter section(s):

NW 1/4 of Section 6, T 27 N, R 53 E, M.D.M.
SW 1/4 of Section 6, T 27 N, R 53 E, M.D.M.

in EUREKA County, State of Nevada.

The work of location consisted of making a claim map as provided in N.R.S. 517.040.


Agent - Alan R. Day

205033

AFTER RECORDING RETURN TO:
PLATTE RIVER GOLD (U.S.), INC.
5401 LONGLEY LANE, #14
RENO, NEVADA 89511

**CERTIFICATE OF LOCATION
LODE MINING CLAIM
EUREKA COUNTY, NEVADA**

BOOK 436 PAGE 464
OFFICIAL RECORDS
RECORDED AT THE CLERK'S OFFICE
Platte River Gold
2006 JUN -6 PM 1:37
EUREKA COUNTY, NEVADA
M.N. REGALIA & RECORDER
FILE NO. FEES \$0.50

205034

The undersigned affirms that this document does not contain a social security number.

KNOW ALL MEN BY THESE PRESENTS, That the undersigned hereby certifies that:

PLATTE RIVER GOLD (U.S.), INC.
5401 LONGLEY LANE, #14
RENO, NEVADA 89511

has located the HOT 144 Lode Mining Claim on the 16 day of March, 2006 whose dimensions are approximately 1500 feet by 600 feet. By this Declaration and such location, the above named locator(s) claim all veins, lodes, ledges, deposits and surface ground within the boundaries of said claim.

Said claim is a lode it being situated in the above mentioned county and state, and it is distinctly marked on the ground so that its boundaries may be readily traced by four 2" x 2" wooden posts four feet long. Each monument is marked with a scribed metal tag, which states the claim name and number, and the location of the monument with respect to the claim.

Beginning at the NE corner (Cor. No. 1), thence 1500 feet south to the SE Corner (Cor. No. 2), thence 600 feet west to the SW Corner (Cor. No. 3), thence 1500 feet north to the NW Corner (Cor. No. 4), thence 600 feet east to the Point of Beginning.


The Claim is approximately 1500 feet long and 600 feet wide, such that 10 feet are claimed in a northerly direction and 1490 feet in a southerly direction from the point of discovery (monument of location), at which the Notice of Location was posted, together with 300 feet on each side of the monument of location and center line of the Claim. The general course of the lode or vein is from the northerly to the southerly direction.

This claim is located in all or part of the following quarter section(s):

NW 1/4 of Section 7, T 27 N, R 53 E, M.D.M.
SW 1/4 of Section 6, T 27 N, R 53 E, M.D.M.

in EUREKA County, State of Nevada.

The work of location consisted of making a claim map as provided in N.R.S. 517.040.


Agent - Alan R. Day

205034

BOOK 436 PAGE 464

AFTER RECORDING RETURN TO:
PLATTE RIVER GOLD (U.S.), INC.
5401 LONGLEY LANE, #14
RENO, NEVADA 89511

**CERTIFICATE OF LOCATION
LODE MINING CLAIM
EUREKA COUNTY, NEVADA**

BOOK 436 PAGE 465
OFFICIAL RECORDS
RECORDED AT
Platte River Gold
2006 JUN -6 PM 1:37

EUREKA COUNTY, NEVADA
M.M. REBALEA RECORDED
FILE NO. FEES 20.50

205035

The undersigned affirms that this document does not contain a social security number.

KNOW ALL MEN BY THESE PRESENTS, That the undersigned hereby certifies that:

PLATTE RIVER GOLD (U.S.), INC.
5401 LONGLEY LANE, #14
RENO, NEVADA 89511

has located the HOT 145 Lode Mining Claim on the 16 day of March, 2006 whose dimensions are approximately 1500 feet by 600 feet. By this Declaration and such location, the above named locator(s) claim all veins, lodes, ledges, deposits and surface ground within the boundaries of said claim.

Said claim is a lode it being situated in the above mentioned county and state, and it is distinctly marked on the ground so that its boundaries may be readily traced by four 2" x 2" wooden posts four feet long. Each monument is marked with a scribed metal tag, which states the claim name and number, and the location of the monument with respect to the claim.

Beginning at the NE corner (Cor. No. 1), thence 1500 feet south to the SE Corner (Cor. No. 2), thence 600 feet west to the SW Corner (Cor. No. 3), thence 1500 feet north to the NW Corner (Cor. No. 4), thence 600 feet east to the Point of Beginning.


The Claim is approximately 1500 feet long and 600 feet wide, such that 1490 feet are claimed in a northerly direction and 10 feet in a southerly direction from the point of discovery (monument of location), at which the Notice of Location was posted, together with 300 feet on each side of the monument of location and center line of the Claim. The general course of the lode or vein is from the northerly to the southerly direction.

This claim is located in all or part of the following quarter section(s):

NW 1/4 of Section 6, T 27 N, R 53 E, M.D.M.
SW 1/4 of Section 6, T 27 N, R 53 E, M.D.M.

in EUREKA County, State of Nevada.

The work of location consisted of making a claim map as provided in N.R.S. 517.040.


Agent - Alan R. Day

205035

AFTER RECORDING RETURN TO:
PLATTE RIVER GOLD (U.S.), INC.
5401 LONGLEY LANE, #14
RENO, NEVADA 89511

**CERTIFICATE OF LOCATION
LODE MINING CLAIM
EUREKA COUNTY, NEVADA**

BOOK **436** PAGE **466**
OFFICIAL RECORDS
RECORDED AT THE CLERK'S OFFICE
Platte River Gold
2006 JUN -6 PM 1:37
EUREKA COUNTY, NEVADA
M.N. REBALE, CLERK
FILE NO. **205036** FEES **20.50**

The undersigned affirms that this document does not contain a social security number.

KNOW ALL MEN BY THESE PRESENTS, That the undersigned hereby certifies that:

PLATTE RIVER GOLD (U.S.), INC.
5401 LONGLEY LANE, #14
RENO, NEVADA 89511

has located the HOT 146 Lode Mining Claim on the 16 day of March, 2006 whose dimensions are approximately 1500 feet by 600 feet. By this Declaration and such location, the above named locator(s) claim all veins, lodes, ledges, deposits and surface ground within the boundaries of said claim.

Said claim is a lode it being situated in the above mentioned county and state, and it is distinctly marked on the ground so that its boundaries may be readily traced by four 2" x 2" wooden posts four feet long. Each monument is marked with a scribed metal tag, which states the claim name and number, and the location of the monument with respect to the claim.

Beginning at the NE corner (Cor. No. 1), thence 1500 feet south to the SE Corner (Cor. No. 2), thence 600 feet west to the SW Corner (Cor. No. 3), thence 1500 feet north to the NW Corner (Cor. No. 4), thence 600 feet east to the Point of Beginning.


The Claim is approximately 1500 feet long and 600 feet wide, such that 10 feet are claimed in a northerly direction and 1490 feet in a southerly direction from the point of discovery (monument of location), at which the Notice of Location was posted, together with 300 feet on each side of the monument of location and center line of the Claim. The general course of the lode or vein is from the northerly to the southerly direction.

This claim is located in all or part of the following quarter section(s):

NW 1/4 of Section 7, T 27 N, R 53 E, M.D.M.
SW 1/4 of Section 6, T 27 N, R 53 E, M.D.M.

in EUREKA County, State of Nevada.

The work of location consisted of making a claim map as provided in N.R.S. 517.040.


Agent - Alan R. Day

205036

BOOK 436 PAGE 466

AFTER RECORDING RETURN TO:
PLATTE RIVER GOLD (U.S.), INC.
5401 LONGLEY LANE, #14
RENO, NEVADA 89511

BOOK 436 PAGE 467
OFFICIAL RECORDS
RECORDED
Platte River Gold
2006 JUN -6 PM 1:37

EUREKA CO., CALIF. REVENUE
FILE NO. FEES 20.50

**CERTIFICATE OF LOCATION
LODE MINING CLAIM
EUREKA & ELKO COUNTIES,
NEVADA**

205037

The undersigned affirms that this document does not contain a social security number.

KNOW ALL MEN BY THESE PRESENTS, That the undersigned hereby certifies that:

PLATTE RIVER GOLD (U.S.), INC.
5401 LONGLEY LANE, #14
RENO, NEVADA 89511

has located the HOT 147 Lode Mining Claim on the 16 day of March, 2006 whose dimensions are approximately 1500 feet by 600 feet. By this Declaration and such location, the above named locator(s) claim all veins, lodes, ledges, deposits and surface ground within the boundaries of said claim.

Said claim is a lode it being situated in the above mentioned county and state, and it is distinctly marked on the ground so that its boundaries may be readily traced by four 2" x 2" wooden posts four feet long. Each monument is marked with a scribed metal tag, which states the claim name and number, and the location of the monument with respect to the claim.

Beginning at the NE corner (Cor. No. 1), thence 1500 feet south to the SE Corner (Cor. No. 2), thence 600 feet west to the SW Corner (Cor. No. 3), thence 1500 feet north to the NW Corner (Cor. No. 4), thence 600 feet east to the Point of Beginning.

The Claim is approximately 1500 feet long and 600 feet wide, such that 1490 feet are claimed in a northerly direction and 10 feet in a southerly direction from the point of discovery (monument of location), at which the Notice of Location was posted, together with 300 feet on each side of the monument of location and center line of the Claim. The general course of the lode or vein is from the northerly to the southerly direction.

This claim is located in all or part of the following quarter section(s):

NE 1/4 of Section 6, T 27 N, R 53 E, M.D.M.
NW 1/4 of Section 6, T 27 N, R 53 E, M.D.M.
SE 1/4 of Section 6, T 27 N, R 53 E, M.D.M.
SW 1/4 of Section 6, T 27 N, R 53 E, M.D.M.

in EUREKA & ELKO Counties, State of Nevada.

The work of location consisted of making a claim map as provided in N.R.S. 517.040.

Alan R. Day
Agent - Alan R. Day

205037

BOOK 436 PAGE 467

AFTER RECORDING RETURN TO:
PLATTE RIVER GOLD (U.S.), INC.
5401 LONGLEY LANE, #14
RENO, NEVADA 89511

BOOK **436** PAGE **468**
OFFICIAL RECORDS
RECORDED AT THE CLERK'S OFFICE
Platte River Gold
2006 JUN -6 PM 1:37
EUREKA COUNTY, NEVADA
M.N. REGALERT RECORDER
FILE NO. FEES **20.50**

**CERTIFICATE OF LOCATION
LODE MINING CLAIM
EUREKA COUNTY, NEVADA**

205038

The undersigned affirms that this document does not contain a social security number.

KNOW ALL MEN BY THESE PRESENTS, That the undersigned hereby certifies that:

PLATTE RIVER GOLD (U.S.), INC.
5401 LONGLEY LANE, #14
RENO, NEVADA 89511

has located the HOT 148 Lode Mining Claim on the 16 day of March, 2006 whose dimensions are approximately 1500 feet by 600 feet. By this Declaration and such location, the above named locator(s) claim all veins, lodes, ledges, deposits and surface ground within the boundaries of said claim.

Said claim is a lode it being situated in the above mentioned county and state, and it is distinctly marked on the ground so that its boundaries may be readily traced by four 2" x 2" wooden posts four feet long. Each monument is marked with a scribed metal tag, which states the claim name and number, and the location of the monument with respect to the claim.

Beginning at the NE corner (Cor. No. 1), thence 1500 feet south to the SE Corner (Cor. No. 2), thence 600 feet west to the SW Corner (Cor. No. 3), thence 1500 feet north to the NW Corner (Cor. No. 4), thence 600 feet east to the Point of Beginning.


The Claim is approximately 1500 feet long and 600 feet wide, such that 10 feet are claimed in a northerly direction and 1490 feet in a southerly direction from the point of discovery (monument of location), at which the Notice of Location was posted, together with 300 feet on each side of the monument of location and center line of the Claim. The general course of the lode or vein is from the northerly to the southerly direction.

This claim is located in all or part of the following quarter section(s):

NE 1/4 of Section 7, T 27 N, R 53 E, M.D.M.
NW 1/4 of Section 7, T 27 N, R 53 E, M.D.M.
SE 1/4 of Section 6, T 27 N, R 53 E, M.D.M.
SW 1/4 of Section 6, T 27 N, R 53 E, M.D.M.

in EUREKA County, State of Nevada.

The work of location consisted of making a claim map as provided in N.R.S. 517.040.


Agent - Alan R. Day

205038

BOOK 436 PAGE 468

AFTER RECORDING RETURN TO:
PLATTE RIVER GOLD (U.S.), INC.
5401 LONGLEY LANE, #14
RENO, NEVADA 89511

**CERTIFICATE OF LOCATION
LODE MINING CLAIM
EUREKA & ELKO COUNTIES,
NEVADA**

BOOK **436** PAGE **469**
OFFICIAL RECORDS
RECORDED AT THE COUNTY CLERK'S OFFICE
Platte River Gold
2006 JUN -6 PM 1:37

EUREKA, COUNTY, NEVADA
M.H. REBALEATI, RECORDER
FILE NO. FEES **20.50**

205039

The undersigned affirms that this document does not contain a social security number.

KNOW ALL MEN BY THESE PRESENTS, That the undersigned hereby certifies that:

PLATTE RIVER GOLD (U.S.), INC.
5401 LONGLEY LANE, #14
RENO, NEVADA 89511

has located the HOT 149 Lode Mining Claim on the 16 day of March, 2006 whose dimensions are approximately 1500 feet by 600 feet. By this Declaration and such location, the above named locator(s) claim all veins, lodes, ledges, deposits and surface ground within the boundaries of said claim.

Said claim is a lode it being situated in the above mentioned county and state, and it is distinctly marked on the ground so that its boundaries may be readily traced by four 2" x 2" wooden posts four feet long. Each monument is marked with a scribed metal tag, which states the claim name and number, and the location of the monument with respect to the claim.

Beginning at the NE corner (Cor. No. 1), thence 1500 feet south to the SE Corner (Cor. No. 2), thence 600 feet west to the SW Corner (Cor. No. 3), thence 1500 feet north to the NW Corner (Cor. No. 4), thence 600 feet east to the Point of Beginning.


The Claim is approximately 1500 feet long and 600 feet wide, such that 1490 feet are claimed in a northerly direction and 10 feet in a southerly direction from the point of discovery (monument of location), at which the Notice of Location was posted, together with 300 feet on each side of the monument of location and center line of the Claim. The general course of the lode or vein is from the northerly to the southerly direction.

This claim is located in all or part of the following quarter section(s):

NE 1/4 of Section 6, T 27 N, R 53 E, M.D.M.
SE 1/4 of Section 6, T 27 N, R 53 E, M.D.M.

in EUREKA & ELKO Counties, State of Nevada.

The work of location consisted of making a claim map as provided in N.R.S. 517.040.


Agent - Alan R. Day

205039

BOOK **436** PAGE **469**

AFTER RECORDING RETURN TO:
PLATTE RIVER GOLD (U.S.), INC.
5401 LONGLEY LANE, #14
RENO, NEVADA 89511

**CERTIFICATE OF LOCATION
LODE MINING CLAIM
EUREKA & ELKO COUNTIES,
NEVADA**

BOOK **436** PAGE **470**
OFFICIAL RECORDS
RECORDED AT THE CLERK'S OFFICE OF
Platte River Gold
2005 JUN -6 PM 1:37
EUREKA COUNTY, NEVADA
M.N. REBALANCE, RECORDED
FILE NO. FEES **20.50**

205040

The undersigned affirms that this document does not contain a social security number.

KNOW ALL MEN BY THESE PRESENTS, That the undersigned hereby certifies that:

PLATTE RIVER GOLD (U.S.), INC.
5401 LONGLEY LANE, #14
RENO, NEVADA 89511

has located the HOT 150 Lode Mining Claim on the 16 day of March, 2006 whose dimensions are approximately 1500 feet by 600 feet. By this Declaration and such location, the above named locator(s) claim all veins, lodes, ledges, deposits and surface ground within the boundaries of said claim.

Said claim is a lode it being situated in the above mentioned county and state, and it is distinctly marked on the ground so that its boundaries may be readily traced by four 2" x 2" wooden posts four feet long. Each monument is marked with a scribed metal tag, which states the claim name and number, and the location of the monument with respect to the claim.

Beginning at the NE corner (Cor. No. 1), thence 1500 feet south to the SE Corner (Cor. No. 2), thence 600 feet west to the SW Corner (Cor. No. 3), thence 1500 feet north to the NW Corner (Cor. No. 4), thence 600 feet east to the Point of Beginning.

The Claim is approximately 1500 feet long and 600 feet wide, such that 10 feet are claimed in a northerly direction and 1490 feet in a southerly direction from the point of discovery (monument of location). at which the Notice of Location was posted, together with 300 feet on each side of the monument of location and center line of the Claim. The general course of the lode or vein is from the northerly to the southerly direction.

This claim is located in all or part of the following quarter section(s):

NE 1/4 of Section 7, T 27 N, R 53 E, M.D.M.
SE 1/4 of Section 6, T 27 N, R 53 E, M.D.M.

in EUREKA & ELKO Counties, State of Nevada.

The work of location consisted of making a claim map as provided in N.R.S. 517.040.


Agent - Alan R. Day

205040

BOOK 436 PAGE 470

AFTER RECORDING RETURN TO:
PLATTE RIVER GOLD (U.S.), INC.
5401 LONGLEY LANE, #14
RENO, NEVADA 89511

BOOK 436 PAGE 471
OFFICIAL RECORDS
RECORDED AT THE OFFICE OF
Platte River Gold
2006 JUN -6 PM 1:37

EUREKA COUNTY, NEVADA
M.N. RESALE/RECORDED
FILE NO. FEES 20.50

CERTIFICATE OF LOCATION
LODE MINING CLAIM
EUREKA COUNTY, NEVADA

205041

The undersigned affirms that this document does not contain a social security number.

KNOW ALL MEN BY THESE PRESENTS, That the undersigned hereby certifies that:

PLATTE RIVER GOLD (U.S.), INC.
5401 LONGLEY LANE, #14
RENO, NEVADA 89511

has located the HOT 159 Lode Mining Claim on the 17 day of March, 2006 whose dimensions are approximately 1500 feet by 600 feet. By this Declaration and such location, the above named locator(s) claim all veins, lodes, ledges, deposits and surface ground within the boundaries of said claim.

Said claim is a lode it being situated in the above mentioned county and state, and it is distinctly marked on the ground so that its boundaries may be readily traced by four 2" x 2" wooden posts four feet long. Each monument is marked with a scribed metal tag, which states the claim name and number, and the location of the monument with respect to the claim.

Beginning at the NE corner (Cor. No. 1), thence 1500 feet south to the SE Corner (Cor. No. 2), thence 600 feet west to the SW Corner (Cor. No. 3), thence 1500 feet north to the NW Corner (Cor. No. 4), thence 600 feet east to the Point of Beginning.


The Claim is approximately 1500 feet long and 600 feet wide, such that 1490 feet are claimed in a northerly direction and 10 feet in a southerly direction from the point of discovery (monument of location), at which the Notice of Location was posted, together with 300 feet on each side of the monument of location and center line of the Claim. The general course of the lode or vein is from the northerly to the southerly direction.

This claim is located in all or part of the following quarter section(s):

NW 1/4 of Section 12, T 27 N, R 52 E, M.D.M.
SW 1/4 of Section 1, T 27 N, R 52 E, M.D.M.

in EUREKA County, State of Nevada.

The work of location consisted of making a claim map as provided in N.R.S. 517.040.


Agent - Alan R. Day

205041

BOOK 436 PAGE 471

AFTER RECORDING RETURN TO:
PLATTE RIVER GOLD (U.S.), INC.
5401 LONGLEY LANE, #14
RENO, NEVADA 89511

CERTIFICATE OF LOCATION
LODE MINING CLAIM
EUREKA COUNTY, NEVADA

BOOK *436* PAGE *472*
OFFICIAL RECORDS
RECORDED AT THE OFFICE OF
Platte River Gold
2006 JUN -6 PM 1:37
EUREKA COUNTY, NEVADA
M.N. REBALESTRI, RECORDER
FILE NO. _____ FEES *20.50*

205042

The undersigned affirms that this document does not contain a social security number.

KNOW ALL MEN BY THESE PRESENTS, That the undersigned hereby certifies that:

PLATTE RIVER GOLD (U.S.), INC.
5401 LONGLEY LANE, #14
RENO, NEVADA 89511

has located the HOT 160 Lode Mining Claim on the 17 day of March, 2006 whose dimensions are approximately 1500 feet by 600 feet. By this Declaration and such location, the above named locator(s) claim all veins, lodes, ledges, deposits and surface ground within the boundaries of said claim.

Said claim is a lode it being situated in the above mentioned county and state, and it is distinctly marked on the ground so that its boundaries may be readily traced by four 2" x 2" wooden posts four feet long. Each monument is marked with a scribed metal tag, which states the claim name and number, and the location of the monument with respect to the claim.

Beginning at the NE corner (Cor. No. 1), thence 1500 feet south to the SE Corner (Cor. No. 2), thence 600 feet west to the SW Corner (Cor. No. 3), thence 1500 feet north to the NW Corner (Cor. No. 4), thence 600 feet east to the Point of Beginning.

The Claim is approximately 1500 feet long and 600 feet wide, such that 10 feet are claimed in a northerly direction and 1490 feet in a southerly direction from the point of discovery (monument of location), at which the Notice of Location was posted, together with 300 feet on each side of the monument of location and center line of the Claim. The general course of the lode or vein is from the northerly to the southerly direction.

This claim is located in all or part of the following quarter section(s):

NW 1/4 of Section 12, T 27 N, R 52 E, M.D.M.
SW 1/4 of Section 12, T 27 N, R 52 E, M.D.M.

in EUREKA County, State of Nevada.

The work of location consisted of making a claim map as provided in N.R.S. 517.040.


Agent - Alan R. Day

205042

BOOK *436* PAGE *472*

AFTER RECORDING RETURN TO:
PLATTE RIVER GOLD (U.S.), INC.
5401 LONGLEY LANE, #14
RENO, NEVADA 89511

**CERTIFICATE OF LOCATION
LODE MINING CLAIM
EUREKA COUNTY, NEVADA**

BOOK **436** PAGE **473**
OFFICIAL RECORDS
RECORDED AT THE CLERK'S OFFICE
Platte River Gold
2006 JUN -6 PM 1:37
EUREKA COUNTY, NEVADA
M.N. REBALEATI, RECORDER
FILE NO. FEES **20.50**

205043

The undersigned affirms that this document does not contain a social security number.

KNOW ALL MEN BY THESE PRESENTS, That the undersigned hereby certifies that:

PLATTE RIVER GOLD (U.S.), INC.
5401 LONGLEY LANE, #14
RENO, NEVADA 89511

has located the HOT 161 Lode Mining Claim on the 16 day of March, 2006 whose dimensions are approximately 1500 feet by 600 feet. By this Declaration and such location, the above named locator(s) claim all veins, lodes, ledges, deposits and surface ground within the boundaries of said claim.

Said claim is a lode it being situated in the above mentioned county and state, and it is distinctly marked on the ground so that its boundaries may be readily traced by four 2" x 2" wooden posts four feet long. Each monument is marked with a scribed metal tag, which states the claim name and number, and the location of the monument with respect to the claim.

Beginning at the NE corner (Cor. No. 1), thence 1500 feet south to the SE Corner (Cor. No. 2), thence 600 feet west to the SW Corner (Cor. No. 3), thence 1500 feet north to the NW Corner (Cor. No. 4), thence 600 feet east to the Point of Beginning.

The Claim is approximately 1500 feet long and 600 feet wide, such that 1490 feet are claimed in a northerly direction and 10 feet in a southerly direction from the point of discovery (monument of location), at which the Notice of Location was posted, together with 300 feet on each side of the monument of location and center line of the Claim. The general course of the lode or vein is from the northerly to the southerly direction.

This claim is located in all or part of the following quarter section(s):

NW 1/4 of Section 12, T 27 N, R 52 E, M.D.M.
SW 1/4 of Section 1, T 27 N, R 52 E, M.D.M.

in EUREKA County, State of Nevada.

The work of location consisted of making a claim map as provided in N.R.S. 517.040.


Agent - Alan R. Day

205043

BOOK **436** PAGE **473**

AFTER RECORDING RETURN TO:
PLATTE RIVER GOLD (U.S.), INC.
5401 LONGLEY LANE, #14
RENO, NEVADA 89511

**CERTIFICATE OF LOCATION
LODE MINING CLAIM
EUREKA COUNTY, NEVADA**

BOOK **436** PAGE **474**
OFFICIAL RECORDS
RECORDED AT THE CLERK'S OFFICE
Platte River Gold
2005 JUN -6 PM 1:37
EUREKA COUNTY, NEVADA
M.H. REBALEATI, RECORDER
FILE NO. FEES **20.50**

205044

The undersigned affirms that this document does not contain a social security number.

KNOW ALL MEN BY THESE PRESENTS, That the undersigned hereby certifies that:

PLATTE RIVER GOLD (U.S.), INC.
5401 LONGLEY LANE, #14
RENO, NEVADA 89511

has located the HOT 162 Lode Mining Claim on the 16 day of March, 2006 whose dimensions are approximately 1500 feet by 600 feet. By this Declaration and such location, the above named locator(s) claim all veins, lodes, ledges, deposits and surface ground within the boundaries of said claim.

Said claim is a lode it being situated in the above mentioned county and state, and it is distinctly marked on the ground so that its boundaries may be readily traced by four 2" x 2" wooden posts four feet long. Each monument is marked with a scribed metal tag, which states the claim name and number, and the location of the monument with respect to the claim.

Beginning at the NE corner (Cor. No. 1), thence 1500 feet south to the SE Corner (Cor. No. 2), thence 600 feet west to the SW Corner (Cor. No. 3), thence 1500 feet north to the NW Corner (Cor. No. 4), thence 600 feet east to the Point of Beginning.


The Claim is approximately 1500 feet long and 600 feet wide, such that 10 feet are claimed in a northerly direction and 1490 feet in a southerly direction from the point of discovery (monument of location), at which the Notice of Location was posted, together with 300 feet on each side of the monument of location and center line of the Claim. The general course of the lode or vein is from the northerly to the southerly direction.

This claim is located in all or part of the following quarter section(s):

NW 1/4 of Section 12, T 27 N, R 52 E, M.D.M.
SW 1/4 of Section 12, T 27 N, R 52 E, M.D.M.

in EUREKA County, State of Nevada.

The work of location consisted of making a claim map as provided in N.R.S. 517.040.


Agent - Alan R. Day

205044

BOOK **436** PAGE **474**

AFTER RECORDING RETURN TO:
PLATTE RIVER GOLD (U.S.), INC..
5401 LONGLEY LANE, #14
RENO, NEVADA 89511

BOOK 436 PAGE 475
OFFICIAL RECORDS
RECORDED AT THE CLERK'S OFFICE OF
PLATTE RIVER GOLD
2006 JUN -6 PM 1:37

EUREKA COUNTY, NEVADA
M.N. REBALANCE RECORDED
FILE NO. FEES 20.50

**CERTIFICATE OF LOCATION
LODE MINING CLAIM
EUREKA COUNTY, NEVADA**

205045

The undersigned affirms that this document does not contain a social security number.

KNOW ALL MEN BY THESE PRESENTS, That the undersigned hereby certifies that:

PLATTE RIVER GOLD (U.S.), INC.
5401 LONGLEY LANE, #14
RENO, NEVADA 89511

has located the HOT 163 Lode Mining Claim on the 16 day of March, 2006 whose dimensions are approximately 1500 feet by 600 feet. By this Declaration and such location, the above named locator(s) claim all veins, lodes, ledges, deposits and surface ground within the boundaries of said claim.

Said claim is a lode it being situated in the above mentioned county and state, and it is distinctly marked on the ground so that its boundaries may be readily traced by four 2" x 2" wooden posts four feet long. Each monument is marked with a scribed metal tag, which states the claim name and number, and the location of the monument with respect to the claim.

Beginning at the NE corner (Cor. No. 1), thence 1500 feet south to the SE Corner (Cor. No. 2), thence 600 feet west to the SW Corner (Cor. No. 3), thence 1500 feet north to the NW Corner (Cor. No. 4), thence 600 feet east to the Point of Beginning.


The Claim is approximately 1500 feet long and 600 feet wide, such that 1490 feet are claimed in a northerly direction and 10 feet in a southerly direction from the point of discovery (monument of location), at which the Notice of Location was posted, together with 300 feet on each side of the monument of location and center line of the Claim. The general course of the lode or vein is from the northerly to the southerly direction.

This claim is located in all or part of the following quarter section(s):

NE 1/4 of Section 12, T 27 N, R 52 E, M.D.M.
NW 1/4 of Section 12, T 27 N, R 52 E, M.D.M.
SE 1/4 of Section 1, T 27 N, R 52 E, M.D.M.
SW 1/4 of Section 1, T 27 N, R 52 E, M.D.M.

in EUREKA County, State of Nevada.

The work of location consisted of making a claim map as provided in N.R.S. 517.040.


Agent - Alan R. Day

205045

BOOK 436 PAGE 475

AFTER RECORDING RETURN TO:
PLATTE RIVER GOLD (U.S.), INC.
5401 LONGLEY LANE, #14
RENO, NEVADA 89511

BOOK 436 PAGE 476
OFFICIAL RECORDS
RECORDED IN THE OFFICE OF
Platte River Gold
2005 JUN -6 PM 1:38
EUREKA COUNTY, NEVADA
M.N. REBALEATI, RECORDER
FILE NO. FEES 20.50

**CERTIFICATE OF LOCATION
LODE MINING CLAIM
EUREKA COUNTY, NEVADA**

205046

The undersigned affirms that this document does not contain a social security number.

KNOW ALL MEN BY THESE PRESENTS, That the undersigned hereby certifies that:

PLATTE RIVER GOLD (U.S.), INC.
5401 LONGLEY LANE, #14
RENO, NEVADA 89511

has located the HOT 164 Lode Mining Claim on the 16 day of March, 2006 whose dimensions are approximately 1500 feet by 600 feet. By this Declaration and such location, the above named locator(s) claim all veins, lodes, ledges, deposits and surface ground within the boundaries of said claim.

Said claim is a lode it being situated in the above mentioned county and state, and it is distinctly marked on the ground so that its boundaries may be readily traced by four 2" x 2" wooden posts four feet long. Each monument is marked with a scribed metal tag, which states the claim name and number, and the location of the monument with respect to the claim.

Beginning at the NE corner (Cor. No. 1), thence 1500 feet south to the SE Corner (Cor. No. 2), thence 600 feet west to the SW Corner (Cor. No. 3), thence 1500 feet north to the NW Corner (Cor. No. 4), thence 600 feet east to the Point of Beginning.


The Claim is approximately 1500 feet long and 600 feet wide, such that 10 feet are claimed in a northerly direction and 1490 feet in a southerly direction from the point of discovery (monument of location), at which the Notice of Location was posted, together with 300 feet on each side of the monument of location and center line of the Claim. The general course of the lode or vein is from the northerly to the southerly direction.

This claim is located in all or part of the following quarter section(s):

NE 1/4 of Section 12, T 27 N, R 52 E, M.D.M.
NW 1/4 of Section 12, T 27 N, R 52 E, M.D.M.
SE 1/4 of Section 12, T 27 N, R 52 E, M.D.M.
SW 1/4 of Section 12, T 27 N, R 52 E, M.D.M.

in EUREKA County, State of Nevada.

The work of location consisted of making a claim map as provided in N.R.S. 517.040.


Agent - Alan R. Day

205046

BOOK 436 PAGE 476

AFTER RECORDING RETURN TO:
PLATTE RIVER GOLD (U.S.), INC.
5401 LONGLEY LANE, #14
RENO, NEVADA 89511

**CERTIFICATE OF LOCATION
LODE MINING CLAIM
EUREKA COUNTY, NEVADA**

BOOK **436** PAGE **477**
OFFICIAL RECORDS
RECORDED AT THE OFFICE OF
Platte River Gold
2006 JUN -6 PM 1:38
EUREKA COUNTY, NEVADA
M.H. REBALEATI, RECORDER
FILE NO. **205047**
FEES **20.50**

The undersigned affirms that this document does not contain a social security number.

KNOW ALL MEN BY THESE PRESENTS, That the undersigned hereby certifies that:

PLATTE RIVER GOLD (U.S.), INC.
5401 LONGLEY LANE, #14
RENO, NEVADA 89511

has located the HOT 165 Lode Mining Claim on the 16 day of March, 2006 whose dimensions are approximately 1500 feet by 600 feet. By this Declaration and such location, the above named locator(s) claim all veins, lodes, ledges, deposits and surface ground within the boundaries of said claim.

Said claim is a lode it being situated in the above mentioned county and state, and it is distinctly marked on the ground so that its boundaries may be readily traced by four 2" x 2" wooden posts four feet long. Each monument is marked with a scribed metal tag, which states the claim name and number, and the location of the monument with respect to the claim.

Beginning at the NE corner (Cor. No. 1), thence 1500 feet south to the SE Corner (Cor. No. 2), thence 600 feet west to the SW Corner (Cor. No. 3), thence 1500 feet north to the NW Corner (Cor. No. 4), thence 600 feet east to the Point of Beginning.

The Claim is approximately 1500 feet long and 600 feet wide, such that 1490 feet are claimed in a northerly direction and 10 feet in a southerly direction from the point of discovery (monument of location), at which the Notice of Location was posted, together with 300 feet on each side of the monument of location and center line of the Claim. The general course of the lode or vein is from the northerly to the southerly direction.

This claim is located in all or part of the following quarter section(s):

NE 1/4 of Section 12, T 27 N, R 52 E, M.D.M.
SE 1/4 of Section 1, T 27 N, R 52 E, M.D.M.

in EUREKA County, State of Nevada.

The work of location consisted of making a claim map as provided in N.R.S. 517.040.


Agent - Alan R. Day

205047

BOOK **436** PAGE **477**

AFTER RECORDING RETURN TO:
PLATTE RIVER GOLD (U.S.), INC.
5401 LONGLEY LANE, #14
RENO, NEVADA 89511

**CERTIFICATE OF LOCATION
LODE MINING CLAIM
EUREKA COUNTY, NEVADA**

BOOK **436** PAGE **478**
OFFICIAL RECORDS
RECORDED AT THE OFFICE OF
Platte River Gold
2006 JUN -6 PM 1:38

EUREKA COUNTY, NEVADA
M.N. REBALEATI, RECORDER
FILE NO. FEES **20.50**

205048

The undersigned affirms that this document does not contain a social security number.

KNOW ALL MEN BY THESE PRESENTS, That the undersigned hereby certifies that:

PLATTE RIVER GOLD (U.S.), INC.
5401 LONGLEY LANE, #14
RENO, NEVADA 89511

has located the HOT 166 Lode Mining Claim on the 16 day of March, 2006 whose dimensions are approximately 1500 feet by 600 feet. By this Declaration and such location, the above named locator(s) claim all veins, lodes, ledges, deposits and surface ground within the boundaries of said claim.

Said claim is a lode it being situated in the above mentioned county and state, and it is distinctly marked on the ground so that its boundaries may be readily traced by four 2" x 2" wooden posts four feet long. Each monument is marked with a scribed metal tag, which states the claim name and number, and the location of the monument with respect to the claim.

Beginning at the NE corner (Cor. No. 1), thence 1500 feet south to the SE Corner (Cor. No. 2), thence 600 feet west to the SW Corner (Cor. No. 3), thence 1500 feet north to the NW Corner (Cor. No. 4), thence 600 feet east to the Point of Beginning.

The Claim is approximately 1500 feet long and 600 feet wide, such that 10 feet are claimed in a northerly direction and 1490 feet in a southerly direction from the point of discovery (monument of location), at which the Notice of Location was posted, together with 300 feet on each side of the monument of location and center line of the Claim. The general course of the lode or vein is from the northerly to the southerly direction.

This claim is located in all or part of the following quarter section(s):

NE 1/4 of Section 12, T 27 N, R 52 E, M.D.M.
SE 1/4 of Section 12, T 27 N, R 52 E, M.D.M.

in EUREKA County, State of Nevada.

The work of location consisted of making a claim map as provided in N.R.S. 517.040.


Agent - Alan R. Day

205048

BOOK **436** PAGE **478**

AFTER RECORDING RETURN TO:
PLATTE RIVER GOLD (U.S.), INC.
5401 LONGLEY LANE, #14
RENO, NEVADA 89511

BOOK 436 PAGE 479
OFFICIAL RECORDS
RECORDED AT THE CLERK'S OFFICE OF
Platte River Gold
2006 JUN -6 PM 1:38
EUREKA COUNTY, NEVADA
M.H. REBALANCE RECORDED
FILE NO. FEES \$20.50

**CERTIFICATE OF LOCATION
LODE MINING CLAIM
EUREKA COUNTY, NEVADA**

205049

The undersigned affirms that this document does not contain a social security number.

KNOW ALL MEN BY THESE PRESENTS, That the undersigned hereby certifies that:

PLATTE RIVER GOLD (U.S.), INC.
5401 LONGLEY LANE, #14
RENO, NEVADA 89511

has located the HOT 167 Lode Mining Claim on the 16 day of March, 2006 whose dimensions are approximately 1500 feet by 600 feet. By this Declaration and such location, the above named locator(s) claim all veins, lodes, ledges, deposits and surface ground within the boundaries of said claim.

Said claim is a lode it being situated in the above mentioned county and state, and it is distinctly marked on the ground so that its boundaries may be readily traced by four 2" x 2" wooden posts four feet long. Each monument is marked with a scribed metal tag, which states the claim name and number, and the location of the monument with respect to the claim.

Beginning at the NE corner (Cor. No. 1), thence 1500 feet south to the SE Corner (Cor. No. 2), thence 600 feet west to the SW Corner (Cor. No. 3), thence 1500 feet north to the NW Corner (Cor. No. 4), thence 600 feet east to the Point of Beginning.

The Claim is approximately 1500 feet long and 600 feet wide, such that 1490 feet are claimed in a northerly direction and 10 feet in a southerly direction from the point of discovery (monument of location), at which the Notice of Location was posted, together with 300 feet on each side of the monument of location and center line of the Claim. The general course of the lode or vein is from the northerly to the southerly direction.

This claim is located in all or part of the following quarter section(s):

NE 1/4 of Section 12, T 27 N, R 52 E, M.D.M.
SE 1/4 of Section 1, T 27 N, R 52 E, M.D.M.

in EUREKA County, State of Nevada.

The work of location consisted of making a claim map as provided in N.R.S. 517.040.


Agent - Alan R. Day

205049

BOOK 436 PAGE 479

AFTER RECORDING RETURN TO:
PLATTE RIVER GOLD (U.S.), INC.
5401 LONGLEY LANE, #14
RENO, NEVADA 89511

BOOK 436 PAGE 480
OFFICIAL RECORDS
RECORDED AT THE CLERK'S OFFICE
Platte River Gold
2006 JUN -6 PM 1:38
EUREKA COUNTY, NEVADA
M.N. REBALANCE RECORDER
FILE NO. FEES \$20.50

**CERTIFICATE OF LOCATION
LODE MINING CLAIM
EUREKA COUNTY, NEVADA**

205050

The undersigned affirms that this document does not contain a social security number.

KNOW ALL MEN BY THESE PRESENTS, That the undersigned hereby certifies that:

PLATTE RIVER GOLD (U.S.), INC.
5401 LONGLEY LANE, #14
RENO, NEVADA 89511

has located the HOT 168 Lode Mining Claim on the 16 day of March, 2006 whose dimensions are approximately 1500 feet by 600 feet. By this Declaration and such location, the above named locator(s) claim all veins, lodes, ledges, deposits and surface ground within the boundaries of said claim.

Said claim is a lode it being situated in the above mentioned county and state, and it is distinctly marked on the ground so that its boundaries may be readily traced by four 2" x 2" wooden posts four feet long. Each monument is marked with a scribed metal tag, which states the claim name and number, and the location of the monument with respect to the claim.

Beginning at the NE corner (Cor. No. 1), thence 1500 feet south to the SE Corner (Cor. No. 2), thence 600 feet west to the SW Corner (Cor. No. 3), thence 1500 feet north to the NW Corner (Cor. No. 4), thence 600 feet east to the Point of Beginning.

The Claim is approximately 1500 feet long and 600 feet wide, such that 10 feet are claimed in a northerly direction and 1490 feet in a southerly direction from the point of discovery (monument of location), at which the Notice of Location was posted, together with 300 feet on each side of the monument of location and center line of the Claim. The general course of the lode or vein is from the northerly to the southerly direction.

This claim is located in all or part of the following quarter section(s):

NE 1/4 of Section 12, T 27 N, R 52 E, M.D.M.
SE 1/4 of Section 12, T 27 N, R 52 E, M.D.M.

in EUREKA County, State of Nevada.

The work of location consisted of making a claim map as provided in N.R.S. 517.040.


Agent - Alan R. Day

205050

BOOK 436 PAGE 480

AFTER RECORDING RETURN TO:
PLATTE RIVER GOLD (U.S.), INC.
5401 LONGLEY LANE, #14
RENO, NEVADA 89511

BOOK **436** PAGE **481**
OFFICIAL RECORDS
RECORDED AT THE OFFICE OF
Platte River Gold
2006 JUN -6 PM 1:38
EUREKA COUNTY, NEVADA
M.N. REBALANCE RECORDER
FILE NO. FEES **20.50**

**CERTIFICATE OF LOCATION
LODE MINING CLAIM
EUREKA COUNTY, NEVADA**

205051

The undersigned affirms that this document does not contain a social security number.

KNOW ALL MEN BY THESE PRESENTS, That the undersigned hereby certifies that:

PLATTE RIVER GOLD (U.S.), INC.
5401 LONGLEY LANE, #14
RENO, NEVADA 89511

has located the HOT 169 Lode Mining Claim on the 16 day of March, 2006 whose dimensions are approximately 1500 feet by 600 feet. By this Declaration and such location, the above named locator(s) claim all veins, lodes, ledges, deposits and surface ground within the boundaries of said claim.

Said claim is a lode it being situated in the above mentioned county and state, and it is distinctly marked on the ground so that its boundaries may be readily traced by four 2" x 2" wooden posts four feet long. Each monument is marked with a scribed metal tag, which states the claim name and number, and the location of the monument with respect to the claim.

Beginning at the NE corner (Cor. No. 1), thence 1500 feet south to the SE Corner (Cor. No. 2), thence 600 feet west to the SW Corner (Cor. No. 3), thence 1500 feet north to the NW Corner (Cor. No. 4), thence 600 feet east to the Point of Beginning.

The Claim is approximately 1500 feet long and 600 feet wide, such that 1490 feet are claimed in a northerly direction and 10 feet in a southerly direction from the point of discovery (monument of location), at which the Notice of Location was posted, together with 300 feet on each side of the monument of location and center line of the Claim. The general course of the lode or vein is from the northerly to the southerly direction.

This claim is located in all or part of the following quarter section(s):

NE 1/4 of Section 12, T 27 N, R 52 E, M.D.M.
SE 1/4 of Section 1, T 27 N, R 52 E, M.D.M.

in EUREKA County, State of Nevada.

The work of location consisted of making a claim map as provided in N.R.S. 517.040.


Agent - Alan R. Day

205051

BOOK **436** PAGE **481**

AFTER RECORDING RETURN TO:

PLATTE RIVER GOLD (U.S.), INC.
5401 LONGLEY LANE, #14
RENO, NEVADA 89511

BOOK 436 PAGE 482
OFFICIAL RECORDS
RECORDED AT THE PLATTE RIVER GOLD
2006 JUN -6 PM 1:38

EUREKA COUNTY, NEVADA
M.N. REBALANCE RECORDER
FILE NO. FEES 20.50

CERTIFICATE OF LOCATION
LODE MINING CLAIM
EUREKA COUNTY, NEVADA

205052

The undersigned affirms that this document does not contain a social security number.

KNOW ALL MEN BY THESE PRESENTS, That the undersigned hereby certifies that:

PLATTE RIVER GOLD (U.S.), INC.
5401 LONGLEY LANE, #14
RENO, NEVADA 89511

has located the HOT 170 Lode Mining Claim on the 16 day of March, 2006 whose dimensions are approximately 1500 feet by 600 feet. By this Declaration and such location, the above named locator(s) claim all veins, lodes, ledges, deposits and surface ground within the boundaries of said claim.

Said claim is a lode it being situated in the above mentioned county and state, and it is distinctly marked on the ground so that its boundaries may be readily traced by four 2" x 2" wooden posts four feet long. Each monument is marked with a scribed metal tag, which states the claim name and number, and the location of the monument with respect to the claim.

Beginning at the NE corner (Cor. No. 1), thence 1500 feet south to the SE Corner (Cor. No. 2), thence 600 feet west to the SW Corner (Cor. No. 3), thence 1500 feet north to the NW Corner (Cor. No. 4), thence 600 feet east to the Point of Beginning.

The Claim is approximately 1500 feet long and 600 feet wide, such that 10 feet are claimed in a northerly direction and 1490 feet in a southerly direction from the point of discovery (monument of location), at which the Notice of Location was posted, together with 300 feet on each side of the monument of location and center line of the Claim. The general course of the lode or vein is from the northerly to the southerly direction.

This claim is located in all or part of the following quarter section(s):

NE 1/4 of Section 12, T 27 N, R 52 E, M.D.M.
SE 1/4 of Section 12, T 27 N, R 52 E, M.D.M.

in EUREKA County, State of Nevada.

The work of location consisted of making a claim map as provided in N.R.S. 517.040.


Agent - Alan R. Day

205052

BOOK 436 PAGE 482

AFTER RECORDING RETURN TO:
PLATTE RIVER GOLD (U.S.), INC.
5401 LONGLEY LANE, #14
RENO, NEVADA 89511

**CERTIFICATE OF LOCATION
LODE MINING CLAIM
EUREKA COUNTY, NEVADA**

BOOK 436 PAGE 483
OFFICIAL RECORDS
RECORDED AT THE CLERK'S OFFICE
Platte River Gold
2006 JUN -6 PM 1:38

EUREKA COUNTY, NEVADA
M.N. REGISTRATION RECORDS
FILE NO. FEES 20.50

205053

The undersigned affirms that this document does not contain a social security number.

KNOW ALL MEN BY THESE PRESENTS, That the undersigned hereby certifies that:

PLATTE RIVER GOLD (U.S.), INC.
5401 LONGLEY LANE, #14
RENO, NEVADA 89511

has located the HOT 171 Lode Mining Claim on the 16 day of March, 2006 whose dimensions are approximately 1500 feet by 600 feet. By this Declaration and such location, the above named locator(s) claim all veins, lodes, ledges, deposits and surface ground within the boundaries of said claim.

Said claim is a lode it being situated in the above mentioned county and state, and it is distinctly marked on the ground so that its boundaries may be readily traced by four 2" x 2" wooden posts four feet long. Each monument is marked with a scribed metal tag, which states the claim name and number, and the location of the monument with respect to the claim.

Beginning at the NE corner (Cor. No. 1), thence 1500 feet south to the SE Corner (Cor. No. 2), thence 600 feet west to the SW Corner (Cor. No. 3), thence 1500 feet north to the NW Corner (Cor. No. 4), thence 600 feet east to the Point of Beginning.


The Claim is approximately 1500 feet long and 600 feet wide, such that 1490 feet are claimed in a northerly direction and 10 feet in a southerly direction from the point of discovery (monument of location), at which the Notice of Location was posted, together with 300 feet on each side of the monument of location and center line of the Claim. The general course of the lode or vein is from the northerly to the southerly direction.

This claim is located in all or part of the following quarter section(s):

NE 1/4 of Section 12, T 27 N, R 52 E, M.D.M.
NW 1/4 of Section 7, T 27 N, R 53 E, M.D.M.
SE 1/4 of Section 1, T 27 N, R 52 E, M.D.M.

in EUREKA County, State of Nevada.

The work of location consisted of making a claim map as provided in N.R.S. 517.040.


Agent — Alan R. Day

205053

BOOK 436 PAGE 483

AFTER RECORDING RETURN TO:
PLATTE RIVER GOLD (U.S.), INC.
5401 LONGLEY LANE, #14
RENO, NEVADA 89511

BOOK **436** PAGE **484**
OFFICIAL RECORDS
RECORDED AT THE CLERK'S OFFICE
Platte River Gold
2006 JUN -6 PM 1:38

EUREKA COUNTY, NEVADA
M.H. REBALLATH, RECORDER
FILE NO. **205054**
FEES **20.50**

**CERTIFICATE OF LOCATION
LODE MINING CLAIM
EUREKA COUNTY, NEVADA**

The undersigned affirms that this document does not contain a social security number.

KNOW ALL MEN BY THESE PRESENTS, That the undersigned hereby certifies that:

PLATTE RIVER GOLD (U.S.), INC.
5401 LONGLEY LANE, #14
RENO, NEVADA 89511

has located the HOT 172 Lode Mining Claim on the 16 day of March, 2006 whose dimensions are approximately 1500 feet by 600 feet. By this Declaration and such location, the above named locator(s) claim all veins, lodes, ledges, deposits and surface ground within the boundaries of said claim.

Said claim is a lode it being situated in the above mentioned county and state, and it is distinctly marked on the ground so that its boundaries may be readily traced by four 2" x 2" wooden posts four feet long. Each monument is marked with a scribed metal tag, which states the claim name and number, and the location of the monument with respect to the claim.

Beginning at the NE corner (Cor. No. 1), thence 1500 feet south to the SE Corner (Cor. No. 2), thence 600 feet west to the SW Corner (Cor. No. 3), thence 1500 feet north to the NW Corner (Cor. No. 4), thence 600 feet east to the Point of Beginning.


The Claim is approximately 1500 feet long and 600 feet wide, such that 10 feet are claimed in a northerly direction and 1490 feet in a southerly direction from the point of discovery (monument of location), at which the Notice of Location was posted, together with 300 feet on each side of the monument of location and center line of the Claim. The general course of the lode or vein is from the northerly to the southerly direction.

This claim is located in all or part of the following quarter section(s):

NE 1/4 of Section 12, T 27 N, R 52 E, M.D.M.
NW 1/4 of Section 7, T 27 N, R 53 E, M.D.M.
SE 1/4 of Section 12, T 27 N, R 52 E, M.D.M.
SW 1/4 of Section 7, T 27 N, R 53 E, M.D.M.

in EUREKA County, State of Nevada.

The work of location consisted of making a claim map as provided in N.R.S. 517.040.


Agent - Alan R. Day

205054

BOOK **436** PAGE **484**

AFTER RECORDING RETURN TO:
PLATTE RIVER GOLD (U.S.), INC.
5401 LONGLEY LANE, #14
RENO, NEVADA 89511

BOOK 436 PAGE 485
OFFICIAL RECORDS
RECORDED AT THE PLATTE RIVER GOLD
2006 JUN -6 PM 1:39

EUREKA COUNTY, NEVADA
M.N. REBALEATI, RECORDER
FILE NO. FEES 20.50

**CERTIFICATE OF LOCATION
LODE MINING CLAIM
EUREKA COUNTY, NEVADA**

205055

The undersigned affirms that this document does not contain a social security number.

KNOW ALL MEN BY THESE PRESENTS, That the undersigned hereby certifies that:

PLATTE RIVER GOLD (U.S.), INC.
5401 LONGLEY LANE, #14
RENO, NEVADA 89511

has located the HOT 173 Lode Mining Claim on the 16 day of March, 2006 whose dimensions are approximately 1500 feet by 600 feet. By this Declaration and such location, the above named locator(s) claim all veins, lodes, ledges, deposits and surface ground within the boundaries of said claim.

Said claim is a lode it being situated in the above mentioned county and state, and it is distinctly marked on the ground so that its boundaries may be readily traced by four 2" x 2" wooden posts four feet long. Each monument is marked with a scribed metal tag, which states the claim name and number, and the location of the monument with respect to the claim.

Beginning at the NE corner (Cor. No. 1), thence 1500 feet south to the SE Corner (Cor. No. 2), thence 600 feet west to the SW Corner (Cor. No. 3), thence 1500 feet north to the NW Corner (Cor. No. 4), thence 600 feet east to the Point of Beginning.

The Claim is approximately 1500 feet long and 600 feet wide, such that 1490 feet are claimed in a northerly direction and 10 feet in a southerly direction from the point of discovery (monument of location), at which the Notice of Location was posted, together with 300 feet on each side of the monument of location and center line of the Claim. The general course of the lode or vein is from the northerly to the southerly direction.

This claim is located in all or part of the following quarter section(s):

NW 1/4 of Section 7, T 27 N, R 53 E, M.D.M.

in EUREKA County, State of Nevada.

The work of location consisted of making a claim map as provided in N.R.S. 517.040.


Agent - Alan R. Day

205055

BOOK 436 PAGE 485

AFTER RECORDING RETURN TO:
PLATTE RIVER GOLD (U.S.), INC.
5401 LONGLEY LANE, #14
RENO, NEVADA 89511

**CERTIFICATE OF LOCATION
LODE MINING CLAIM
EUREKA COUNTY, NEVADA**

BOOK **436** PAGE **486**
OFFICIAL RECORDS
RECORDED AT THE DISTRICT CLERK'S OFFICE
Platte River Gold
2006 JUN -6 PM 1:39
EUREKA COUNTY, NEVADA
M.N. REBALANCE RECORDED
FILE NO. FEES **20.50**

205056

The undersigned affirms that this document does not contain a social security number.

KNOW ALL MEN BY THESE PRESENTS, That the undersigned hereby certifies that:

PLATTE RIVER GOLD (U.S.), INC.
5401 LONGLEY LANE, #14
RENO, NEVADA 89511

has located the HOT 174 Lode Mining Claim on the 16 day of March, 2006 whose dimensions are approximately 1500 feet by 600 feet. By this Declaration and such location, the above named locator(s) claim all veins, lodes, ledges, deposits and surface ground within the boundaries of said claim.

Said claim is a lode it being situated in the above mentioned county and state, and it is distinctly marked on the ground so that its boundaries may be readily traced by four 2" x 2" wooden posts four feet long. Each monument is marked with a scribed metal tag, which states the claim name and number, and the location of the monument with respect to the claim.

Beginning at the NE corner (Cor. No. 1), thence 1500 feet south to the SE Corner (Cor. No. 2), thence 600 feet west to the SW Corner (Cor. No. 3), thence 1500 feet north to the NW Corner (Cor. No. 4), thence 600 feet east to the Point of Beginning.


The Claim is approximately 1500 feet long and 600 feet wide, such that 10 feet are claimed in a northerly direction and 1490 feet in a southerly direction from the point of discovery (monument of location), at which the Notice of Location was posted, together with 300 feet on each side of the monument of location and center line of the Claim. The general course of the lode or vein is from the northerly to the southerly direction.

This claim is located in all or part of the following quarter section(s):

NW 1/4 of Section 7, T 27 N, R 53 E, M.D.M.
SW 1/4 of Section 7, T 27 N, R 53 E, M.D.M.

in EUREKA County, State of Nevada.

The work of location consisted of making a claim map as provided in N.R.S. 517.040.


Agent - Alan R. Day

205056

BOOK **436** PAGE **486**

AFTER RECORDING RETURN TO:
PLATTE RIVER GOLD (U.S.), INC.
5401 LONGLEY LANE, #14
RENO, NEVADA 89511

BOOK 436 PAGE 487
OFFICIAL RECORDS
RECORDED AT THE CLERK'S OFFICE
Platte River Gold
2006 JUN -6 PM 1:40

EUREKA COUNTY, NEVADA
M.H. REBALEATH, RECORDER
FILE NO. FEES 20.50

**CERTIFICATE OF LOCATION
LODE MINING CLAIM
EUREKA COUNTY, NEVADA**

205057

The undersigned affirms that this document does not contain a social security number.

KNOW ALL MEN BY THESE PRESENTS, That the undersigned hereby certifies that:

PLATTE RIVER GOLD (U.S.), INC.
5401 LONGLEY LANE, #14
RENO, NEVADA 89511

has located the HOT 175 Lode Mining Claim on the 16 day of March, 2006 whose dimensions are approximately 1500 feet by 600 feet. By this Declaration and such location, the above named locator(s) claim all veins, lodes, ledges, deposits and surface ground within the boundaries of said claim.

Said claim is a lode it being situated in the above mentioned county and state, and it is distinctly marked on the ground so that its boundaries may be readily traced by four 2" x 2" wooden posts four feet long. Each monument is marked with a scribed metal tag, which states the claim name and number, and the location of the monument with respect to the claim.

Beginning at the NE corner (Cor. No. 1), thence 1500 feet south to the SE Corner (Cor. No. 2), thence 600 feet west to the SW Corner (Cor. No. 3), thence 1500 feet north to the NW Corner (Cor. No. 4), thence 600 feet east to the Point of Beginning.

The Claim is approximately 1500 feet long and 600 feet wide, such that 1490 feet are claimed in a northerly direction and 10 feet in a southerly direction from the point of discovery (monument of location), at which the Notice of Location was posted, together with 300 feet on each side of the monument of location and center line of the Claim. The general course of the lode or vein is from the northerly to the southerly direction.

This claim is located in all or part of the following quarter section(s):

NW 1/4 of Section 7, T 27 N, R 53 E, M.D.M.

in EUREKA County, State of Nevada.

The work of location consisted of making a claim map as provided in N.R.S. 517.040.


Agent - Alan R. Day

205057

BOOK 436 PAGE 487

AFTER RECORDING RETURN TO:
PLATTE RIVER GOLD (U.S.), INC.
5401 LONGLEY LANE, #14
RENO, NEVADA 89511

**CERTIFICATE OF LOCATION
LODE MINING CLAIM
EUREKA COUNTY, NEVADA**

BOOK **436** PAGE **488**
OFFICIAL RECORDS
RECORDED AT THE REC. DEPT.
Platte River Gold
2006 JUN -6 PM 1:40
EUREKA COUNTY, NEVADA
M.N. REBALANCE RECORDER
FILE NO. FEES **20.50**
205058

The undersigned affirms that this document does not contain a social security number.

KNOW ALL MEN BY THESE PRESENTS, That the undersigned hereby certifies that:

PLATTE RIVER GOLD (U.S.), INC.
5401 LONGLEY LANE, #14
RENO, NEVADA 89511

has located the HOT 176 Lode Mining Claim on the 16 day of March, 2006 whose dimensions are approximately 1500 feet by 600 feet. By this Declaration and such location, the above named locator(s) claim all veins, lodes, ledges, deposits and surface ground within the boundaries of said claim.

Said claim is a lode it being situated in the above mentioned county and state, and it is distinctly marked on the ground so that its boundaries may be readily traced by four 2" x 2" wooden posts four feet long. Each monument is marked with a scribed metal tag, which states the claim name and number, and the location of the monument with respect to the claim.

Beginning at the NE corner (Cor. No. 1), thence 1500 feet south to the SE Corner (Cor. No. 2), thence 600 feet west to the SW Corner (Cor. No. 3), thence 1500 feet north to the NW Corner (Cor. No. 4), thence 600 feet east to the Point of Beginning.

The Claim is approximately 1500 feet long and 600 feet wide, such that 10 feet are claimed in a northerly direction and 1490 feet in a southerly direction from the point of discovery (monument of location), at which the Notice of Location was posted, together with 300 feet on each side of the monument of location and center line of the Claim. The general course of the lode or vein is from the northerly to the southerly direction.

This claim is located in all or part of the following quarter section(s):

NW 1/4 of Section 7, T 27 N, R 53 E, M.D.M.
SW 1/4 of Section 7, T 27 N, R 53 E, M.D.M.

in EUREKA County, State of Nevada.

The work of location consisted of making a claim map as provided in N.R.S. 517.040.


Agent - Alan R. Day

205058

BOOK **436** PAGE **488**

AFTER RECORDING RETURN TO:
PLATTE RIVER GOLD (U.S.), INC.
5401 LONGLEY LANE, #14
RENO, NEVADA 89511

**CERTIFICATE OF LOCATION
LODE MINING CLAIM
EUREKA COUNTY, NEVADA**

BOOK 436 PAGE 489
OFFICIAL RECORDS
RECORDED / FILED
Platte River Gold
2006 JUN -6 PM 1:40
EUREKA COUNTY, NEVADA
M.H. REDA LEAT. RECORDER
FILE NO. FEES 20.50

205059

The undersigned affirms that this document does not contain a social security number.

KNOW ALL MEN BY THESE PRESENTS, That the undersigned hereby certifies that:

PLATTE RIVER GOLD (U.S.), INC.
5401 LONGLEY LANE, #14
RENO, NEVADA 89511

has located the HOT 177 Lode Mining Claim on the 16 day of March, 2006 whose dimensions are approximately 1500 feet by 600 feet. By this Declaration and such location, the above named locator(s) claim all veins, lodes, ledges, deposits and surface ground within the boundaries of said claim.

Said claim is a lode it being situated in the above mentioned county and state, and it is distinctly marked on the ground so that its boundaries may be readily traced by four 2" x 2" wooden posts four feet long. Each monument is marked with a scribed metal tag, which states the claim name and number, and the location of the monument with respect to the claim.

Beginning at the NE corner (Cor. No. 1), thence 1500 feet south to the SE Corner (Cor. No. 2), thence 600 feet west to the SW Corner (Cor. No. 3), thence 1500 feet north to the NW Corner (Cor. No. 4), thence 600 feet east to the Point of Beginning.

The Claim is approximately 1500 feet long and 600 feet wide, such that 1490 feet are claimed in a northerly direction and 10 feet in a southerly direction from the point of discovery (monument of location), at which the Notice of Location was posted, together with 300 feet on each side of the monument of location and center line of the Claim. The general course of the lode or vein is from the northerly to the southerly direction.

This claim is located in all or part of the following quarter section(s):

NW 1/4 of Section 7, T 27 N, R 53 E, M.D.M.

in EUREKA County, State of Nevada.

The work of location consisted of making a claim map as provided in N.R.S. 517.040.


Agent - Alan R. Day

205059

BOOK 436 PAGE 489

AFTER RECORDING RETURN TO:
PLATTE RIVER GOLD (U.S.), INC.
5401 LONGLEY LANE, #14
RENO, NEVADA 89511

**CERTIFICATE OF LOCATION
LODE MINING CLAIM
EUREKA COUNTY, NEVADA**

BOOK **436** PAGE **490**
OFFICIAL RECORDS
RECORDED AT THE CLERK'S OFFICE
Platte River Gold
2006 JUN -6 PM 1:40

EUREKA COUNTY, NEVADA
M.N. REBALEA, RECORDER
FILE NO. FEES **20.50**

205060

The undersigned affirms that this document does not contain a social security number.

KNOW ALL MEN BY THESE PRESENTS, That the undersigned hereby certifies that:

PLATTE RIVER GOLD (U.S.), INC.
5401 LONGLEY LANE, #14
RENO, NEVADA 89511

has located the HOT 178 Lode Mining Claim on the 16 day of March, 2006 whose dimensions are approximately 1500 feet by 600 feet. By this Declaration and such location, the above named locator(s) claim all veins, lodes, ledges, deposits and surface ground within the boundaries of said claim.

Said claim is a lode it being situated in the above mentioned county and state, and it is distinctly marked on the ground so that its boundaries may be readily traced by four 2" x 2" wooden posts four feet long. Each monument is marked with a scribed metal tag, which states the claim name and number, and the location of the monument with respect to the claim.

Beginning at the NE corner (Cor. No. 1), thence 1500 feet south to the SE Corner (Cor. No. 2), thence 600 feet west to the SW Corner (Cor. No. 3), thence 1500 feet north to the NW Corner (Cor. No. 4), thence 600 feet east to the Point of Beginning.


The Claim is approximately 1500 feet long and 600 feet wide, such that 10 feet are claimed in a northerly direction and 1490 feet in a southerly direction from the point of discovery (monument of location). at which the Notice of Location was posted, together with 300 feet on each side of the monument of location and center line of the Claim. The general course of the lode or vein is from the northerly to the southerly direction.

This claim is located in all or part of the following quarter section(s):

NW 1/4 of Section 7, T 27 N, R 53 E, M.D.M.
SW 1/4 of Section 7, T 27 N, R 53 E, M.D.M.

in EUREKA County, State of Nevada.

The work of location consisted of making a claim map as provided in N.R.S. 517.040.


Agent - Alan R. Day

205060

BOOK **436** PAGE **490**

AFTER RECORDING RETURN TO:
PLATTE RIVER GOLD (U.S.), INC.
5401 LONGLEY LANE, #14
RENO, NEVADA 89511

BOOK **436** PAGE **491**
OFFICIAL RECORDS
RECORDED AT THE CLERK'S OFFICE
Platte River Gold
2006 JUN -6 PM 1:40
EUREKA COUNTY, NEVADA
M.N. REBALANCE RECORDER
FILE NO. FEES **20.50**

**CERTIFICATE OF LOCATION
LODE MINING CLAIM
EUREKA COUNTY, NEVADA**

205061

The undersigned affirms that this document does not contain a social security number.

KNOW ALL MEN BY THESE PRESENTS, That the undersigned hereby certifies that:

PLATTE RIVER GOLD (U.S.), INC.
5401 LONGLEY LANE, #14
RENO, NEVADA 89511

has located the HOT 179 Lode Mining Claim on the 16 day of March, 2006 whose dimensions are approximately 1500 feet by 600 feet. By this Declaration and such location, the above named locator(s) claim all veins, lodes, ledges, deposits and surface ground within the boundaries of said claim.

Said claim is a lode it being situated in the above mentioned county and state, and it is distinctly marked on the ground so that its boundaries may be readily traced by four 2" x 2" wooden posts four feet long. Each monument is marked with a scribed metal tag, which states the claim name and number, and the location of the monument with respect to the claim.

Beginning at the NE corner (Cor. No. 1), thence 1500 feet south to the SE Corner (Cor. No. 2), thence 600 feet west to the SW Corner (Cor. No. 3), thence 1500 feet north to the NW Corner (Cor. No. 4), thence 600 feet east to the Point of Beginning.

The Claim is approximately 1500 feet long and 600 feet wide, such that 1490 feet are claimed in a northerly direction and 10 feet in a southerly direction from the point of discovery (monument of location), at which the Notice of Location was posted, together with 300 feet on each side of the monument of location and center line of the Claim. The general course of the lode or vein is from the northerly to the southerly direction.

This claim is located in all or part of the following quarter section(s):

NW 1/4 of Section 7, T 27 N, R 53 E, M.D.M.

in EUREKA County, State of Nevada.

The work of location consisted of making a claim map as provided in N.R.S. 517.040.


Agent - Alan R. Day

205061

BOOK 436 PAGE 491

AFTER RECORDING RETURN TO:
PLATTE RIVER GOLD (U.S.), INC.
5401 LONGLEY LANE, #14
RENO, NEVADA 89511

**CERTIFICATE OF LOCATION
LODE MINING CLAIM
EUREKA COUNTY, NEVADA**

BOOK **436** PAGE **492**
OFFICIAL RECORDS
RECORDED AT THE CLERK'S OFFICE OF
Platte River Gold
2006 JUN -6 PM 1:40
EUREKA COUNTY, NEVADA
M.H. REBALEATI, RECORDER
FILE NO. FEES **20.50**

205062

The undersigned affirms that this document does not contain a social security number.

KNOW ALL MEN BY THESE PRESENTS, That the undersigned hereby certifies that:

PLATTE RIVER GOLD (U.S.), INC.
5401 LONGLEY LANE, #14
RENO, NEVADA 89511

has located the HOT 180 Lode Mining Claim on the 16 day of March, 2006 whose dimensions are approximately 1500 feet by 600 feet. By this Declaration and such location, the above named locator(s) claim all veins, lodes, ledges, deposits and surface ground within the boundaries of said claim.

Said claim is a lode it being situated in the above mentioned county and state, and it is distinctly marked on the ground so that its boundaries may be readily traced by four 2" x 2" wooden posts four feet long. Each monument is marked with a scribed metal tag, which states the claim name and number, and the location of the monument with respect to the claim.

Beginning at the NE corner (Cor. No. 1), thence 1500 feet south to the SE Corner (Cor. No. 2), thence 600 feet west to the SW Corner (Cor. No. 3), thence 1500 feet north to the NW Corner (Cor. No. 4), thence 600 feet east to the Point of Beginning.


The Claim is approximately 1500 feet long and 600 feet wide, such that 10 feet are claimed in a northerly direction and 1490 feet in a southerly direction from the point of discovery (monument of location), at which the Notice of Location was posted, together with 300 feet on each side of the monument of location and center line of the Claim. The general course of the lode or vein is from the northerly to the southerly direction.

This claim is located in all or part of the following quarter section(s):

NW 1/4 of Section 7, T 27 N, R 53 E, M.D.M.
SW 1/4 of Section 7, T 27 N, R 53 E, M.D.M.

in EUREKA County, State of Nevada.

The work of location consisted of making a claim map as provided in N.R.S. 517.040.


Agent - Alan R. Day

205062

BOOK **436** PAGE **492**

AFTER RECORDING RETURN TO:
PLATTE RIVER GOLD (U.S.), INC.
5401 LONGLEY LANE, #14
RENO, NEVADA 89511

BOOK **436** PAGE **493**
OFFICIAL RECORDS
RECORDED AT THE REQUEST OF
Platte River Gold
2006 JUN -6 PM 1:40
EUREKA COUNTY, NEVADA
M.N. REBALEA, RECORDER
FILE NO. FEES **20.50**

**CERTIFICATE OF LOCATION
LODE MINING CLAIM
EUREKA COUNTY, NEVADA**

205063

The undersigned affirms that this document does not contain a social security number.

KNOW ALL MEN BY THESE PRESENTS, That the undersigned hereby certifies that:

PLATTE RIVER GOLD (U.S.), INC.
5401 LONGLEY LANE, #14
RENO, NEVADA 89511

has located the HOT 181 Lode Mining Claim on the 16 day of March, 2006 whose dimensions are approximately 1500 feet by 600 feet. By this Declaration and such location, the above named locator(s) claim all veins, lodes, ledges, deposits and surface ground within the boundaries of said claim.

Said claim is a lode it being situated in the above mentioned county and state, and it is distinctly marked on the ground so that its boundaries may be readily traced by four 2" x 2" wooden posts four feet long. Each monument is marked with a scribed metal tag, which states the claim name and number, and the location of the monument with respect to the claim.

Beginning at the NE corner (Cor. No. 1), thence 1500 feet south to the SE Corner (Cor. No. 2), thence 600 feet west to the SW Corner (Cor. No. 3), thence 1500 feet north to the NW Corner (Cor. No. 4), thence 600 feet east to the Point of Beginning.


The Claim is approximately 1500 feet long and 600 feet wide, such that 1490 feet are claimed in a northerly direction and 10 feet in a southerly direction from the point of discovery (monument of location), at which the Notice of Location was posted, together with 300 feet on each side of the monument of location and center line of the Claim. The general course of the lode or vein is from the northerly to the southerly direction.

This claim is located in all or part of the following quarter section(s):

NW 1/4 of Section 7, T 27 N, R 53 E, M.D.M.

in EUREKA County, State of Nevada.

The work of location consisted of making a claim map as provided in N.R.S. 517.040.


Agent - Alan R. Day

205063

BOOK **436** PAGE **493**

AFTER RECORDING RETURN TO:
PLATTE RIVER GOLD (U.S.), INC.
5401 LONGLEY LANE, #14
RENO, NEVADA 89511

**CERTIFICATE OF LOCATION
LODE MINING CLAIM
EUREKA COUNTY, NEVADA**

BOOK **436** PAGE **494**
OFFICIAL RECORDS
RECORDED AT THE OFFICE OF
Platte River Gold
2006 JUN -6 PM 1:41

EUREKA COUNTY, NEVADA
M.N. REBALEATI, RECORDER
FILE NO. FEES **20.50**

205064

The undersigned affirms that this document does not contain a social security number.

KNOW ALL MEN BY THESE PRESENTS, That the undersigned hereby certifies that:

PLATTE RIVER GOLD (U.S.), INC.
5401 LONGLEY LANE, #14
RENO, NEVADA 89511

has located the HOT 182 Lode Mining Claim on the 16 day of March, 2006 whose dimensions are approximately 1500 feet by 600 feet. By this Declaration and such location, the above named locator(s) claim all veins, lodes, ledges, deposits and surface ground within the boundaries of said claim.

Said claim is a lode it being situated in the above mentioned county and state, and it is distinctly marked on the ground so that its boundaries may be readily traced by four 2" x 2" wooden posts four feet long. Each monument is marked with a scribed metal tag, which states the claim name and number, and the location of the monument with respect to the claim.

Beginning at the NE corner (Cor. No. 1), thence 1500 feet south to the SE Corner (Cor. No. 2), thence 600 feet west to the SW Corner (Cor. No. 3), thence 1500 feet north to the NW Corner (Cor. No. 4), thence 600 feet east to the Point of Beginning.

The Claim is approximately 1500 feet long and 600 feet wide, such that 10 feet are claimed in a northerly direction and 1490 feet in a southerly direction from the point of discovery (monument of location), at which the Notice of Location was posted, together with 300 feet on each side of the monument of location and center line of the Claim. The general course of the lode or vein is from the northerly to the southerly direction.

This claim is located in all or part of the following quarter section(s):

NW 1/4 of Section 7, T 27 N, R 53 E, M.D.M.
SW 1/4 of Section 7, T 27 N, R 53 E, M.D.M.

in EUREKA County, State of Nevada.

The work of location consisted of making a claim map as provided in N.R.S. 517.040.


Agent - Alan R. Day

205064

BOOK **436** PAGE **494**

AFTER RECORDING RETURN TO:
PLATTE RIVER GOLD (U.S.), INC.
5401 LONGLEY LANE, #14
RENO, NEVADA 89511

BOOK 436 PAGE 495
OFFICIAL RECORDS
RECORDED AT THE CLERK'S OFFICE
Platte River Gold
2006 JUN -6 PM 1:41
EUREKA COUNTY, NEVADA
M.N. REBALEATI, RECORDER
FILE NO. FEES 20.50

**CERTIFICATE OF LOCATION
LODE MINING CLAIM
EUREKA COUNTY, NEVADA**

205065

The undersigned affirms that this document does not contain a social security number.

KNOW ALL MEN BY THESE PRESENTS, That the undersigned hereby certifies that:

PLATTE RIVER GOLD (U.S.), INC.
5401 LONGLEY LANE, #14
RENO, NEVADA 89511

has located the HOT 183 Lode Mining Claim on the 16 day of March, 2006 whose dimensions are approximately 1500 feet by 600 feet. By this Declaration and such location, the above named locator(s) claim all veins, lodes, ledges, deposits and surface ground within the boundaries of said claim.

Said claim is a lode it being situated in the above mentioned county and state, and it is distinctly marked on the ground so that its boundaries may be readily traced by four 2" x 2" wooden posts four feet long. Each monument is marked with a scribed metal tag, which states the claim name and number, and the location of the monument with respect to the claim.

Beginning at the NE corner (Cor. No. 1), thence 1500 feet south to the SE Corner (Cor. No. 2), thence 600 feet west to the SW Corner (Cor. No. 3), thence 1500 feet north to the NW Corner (Cor. No. 4), thence 600 feet east to the Point of Beginning.

The Claim is approximately 1500 feet long and 600 feet wide, such that 1490 feet are claimed in a northerly direction and 10 feet in a southerly direction from the point of discovery (monument of location), at which the Notice of Location was posted, together with 300 feet on each side of the monument of location and center line of the Claim. The general course of the lode or vein is from the northerly to the southerly direction.

This claim is located in all or part of the following quarter section(s):

NE 1/4 of Section 7, T 27 N, R 53 E, M.D.M.
NW 1/4 of Section 7, T 27 N, R 53 E, M.D.M.

in EUREKA County, State of Nevada.

The work of location consisted of making a claim map as provided in N.R.S. 517.040.


Agent - Alan R. Day

205065

BOOK 436 PAGE 495

AFTER RECORDING RETURN TO:
PLATTE RIVER GOLD (U.S.), INC.
5401 LONGLEY LANE, #14
RENO, NEVADA 89511

**CERTIFICATE OF LOCATION
LODE MINING CLAIM
EUREKA COUNTY, NEVADA**

BOOK **436** PAGE **496**
OFFICIAL RECORDS
RECORDED AT THE CLERK'S OFFICE
Platte River Gold
2006 JUN -6 PM 1:41

EUREKA COUNTY, NEVADA
M.M. REBALEATI, RECORDER
FILE NO. FEES **20.50**

205066

The undersigned affirms that this document does not contain a social security number.

KNOW ALL MEN BY THESE PRESENTS, That the undersigned hereby certifies that:

PLATTE RIVER GOLD (U.S.), INC.
5401 LONGLEY LANE, #14
RENO, NEVADA 89511

has located the HOT 184 Lode Mining Claim on the 16 day of March, 2006 whose dimensions are approximately 1500 feet by 600 feet. By this Declaration and such location, the above named locator(s) claim all veins, lodes, ledges, deposits and surface ground within the boundaries of said claim.

Said claim is a lode it being situated in the above mentioned county and state, and it is distinctly marked on the ground so that its boundaries may be readily traced by four 2" x 2" wooden posts four feet long. Each monument is marked with a scribed metal tag, which states the claim name and number, and the location of the monument with respect to the claim.

Beginning at the NE corner (Cor. No. 1), thence 1500 feet south to the SE Corner (Cor. No. 2), thence 600 feet west to the SW Corner (Cor. No. 3), thence 1500 feet north to the NW Corner (Cor. No. 4), thence 600 feet east to the Point of Beginning.

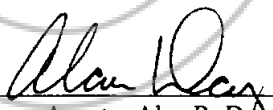
The Claim is approximately 1500 feet long and 600 feet wide, such that 10 feet are claimed in a northerly direction and 1490 feet in a southerly direction from the point of discovery (monument of location), at which the Notice of Location was posted, together with 300 feet on each side of the monument of location and center line of the Claim. The general course of the lode or vein is from the northerly to the southerly direction.

This claim is located in all or part of the following quarter section(s):

NE 1/4 of Section 7, T 27 N, R 53 E, M.D.M.
NW 1/4 of Section 7, T 27 N, R 53 E, M.D.M.
SE 1/4 of Section 7, T 27 N, R 53 E, M.D.M.
SW 1/4 of Section 7, T 27 N, R 53 E, M.D.M.

in EUREKA County, State of Nevada.

The work of location consisted of making a claim map as provided in N.R.S. 517.040.


Agent - Alan R. Day
205066

AFTER RECORDING RETURN TO:
PLATTE RIVER GOLD (U.S.), INC.
5401 LONGLEY LANE, #14
RENO, NEVADA 89511

**CERTIFICATE OF LOCATION
LODE MINING CLAIM
EUREKA & ELKO COUNTIES,
NEVADA**

BOOK **436** PAGE **497**
OFFICIAL RECORDS
RECORDED AT THE OFFICE OF
Platte River Gold
2006 JUN -6 PM 1:41
EUREKA COUNTY, NEVADA
M.H. REDELEATH, RECORDER
FILE NO. FEES **20.50**

205067

The undersigned affirms that this document does not contain a social security number.

KNOW ALL MEN BY THESE PRESENTS, That the undersigned hereby certifies that:

PLATTE RIVER GOLD (U.S.), INC.
5401 LONGLEY LANE, #14
RENO, NEVADA 89511

has located the HOT 185 Lode Mining Claim on the 16 day of March, 2006 whose dimensions are approximately 1500 feet by 600 feet. By this Declaration and such location, the above named locator(s) claim all veins, lodes, ledges, deposits and surface ground within the boundaries of said claim.

Said claim is a lode it being situated in the above mentioned county and state, and it is distinctly marked on the ground so that its boundaries may be readily traced by four 2" x 2" wooden posts four feet long. Each monument is marked with a scribed metal tag, which states the claim name and number, and the location of the monument with respect to the claim.

Beginning at the NE corner (Cor. No. 1), thence 1500 feet south to the SE Corner (Cor. No. 2), thence 600 feet west to the SW Corner (Cor. No. 3), thence 1500 feet north to the NW Corner (Cor. No. 4), thence 600 feet east to the Point of Beginning.


The Claim is approximately 1500 feet long and 600 feet wide, such that 1490 feet are claimed in a northerly direction and 10 feet in a southerly direction from the point of discovery (monument of location), at which the Notice of Location was posted, together with 300 feet on each side of the monument of location and center line of the Claim. The general course of the lode or vein is from the northerly to the southerly direction.

This claim is located in all or part of the following quarter section(s):

NE 1/4 of Section 7, T 27 N, R 53 E, M.D.M.

in EUREKA & ELKO Counties, State of Nevada.

The work of location consisted of making a claim map as provided in N.R.S. 517.040.


Agent - Alan R. Day

205067

BOOK **436** PAGE **497**

AFTER RECORDING RETURN TO:
PLATTE RIVER GOLD (U.S.), INC.
5401 LONGLEY LANE, #14
RENO, NEVADA 89511

**CERTIFICATE OF LOCATION
LODE MINING CLAIM
EUREKA COUNTY, NEVADA**

BOOK 436 PAGE 498
OFFICIAL RECORDS
RECORDED AT THE REQUEST OF
Platte River Gold
2006 JUN -6 PM 1:41
EUREKA COUNTY, NEVADA
M.N. REGISTRATION RECORDER
FILE NO. FEES 20.50

205068

The undersigned affirms that this document does not contain a social security number.

KNOW ALL MEN BY THESE PRESENTS, That the undersigned hereby certifies that:

PLATTE RIVER GOLD (U.S.), INC.
5401 LONGLEY LANE, #14
RENO, NEVADA 89511

has located the HOT 186 Lode Mining Claim on the 16 day of March, 2006 whose dimensions are approximately 1500 feet by 600 feet. By this Declaration and such location, the above named locator(s) claim all veins, lodes, ledges, deposits and surface ground within the boundaries of said claim.

Said claim is a lode it being situated in the above mentioned county and state, and it is distinctly marked on the ground so that its boundaries may be readily traced by four 2" x 2" wooden posts four feet long. Each monument is marked with a scribed metal tag, which states the claim name and number, and the location of the monument with respect to the claim.

Beginning at the NE corner (Cor. No. 1), thence 1500 feet south to the SE Corner (Cor. No. 2), thence 600 feet west to the SW Corner (Cor. No. 3), thence 1500 feet north to the NW Corner (Cor. No. 4), thence 600 feet east to the Point of Beginning.

The Claim is approximately 1500 feet long and 600 feet wide, such that 10 feet are claimed in a northerly direction and 1490 feet in a southerly direction from the point of discovery (monument of location), at which the Notice of Location was posted, together with 300 feet on each side of the monument of location and center line of the Claim. The general course of the lode or vein is from the northerly to the southerly direction.

This claim is located in all or part of the following quarter section(s):

NE 1/4 of Section 7, T 27 N, R 53 E, M.D.M.
SE 1/4 of Section 7, T 27 N, R 53 E, M.D.M.

in EUREKA County, State of Nevada.

The work of location consisted of making a claim map as provided in N.R.S. 517.040.


Agent - Alan R. Day

205068

BOOK 436 PAGE 498

AFTER RECORDING RETURN TO:
PLATTE RIVER GOLD (U.S.), INC.
5401 LONGLEY LANE, #14
RENO, NEVADA 89511

**CERTIFICATE OF LOCATION
LODE MINING CLAIM
EUREKA & ELKO COUNTIES,
NEVADA**

BOOK **436** PAGE **499**
OFFICIAL RECORDS
RECORDED AT THE REQUEST OF
Platte River Gold
2006 JUN -6 PM 1:41

EUREKA COUNTY, NEVADA
M.H. RESEALABLE RECORDS
FILE NO. FEES **20.50**

205069

The undersigned affirms that this document does not contain a social security number.

KNOW ALL MEN BY THESE PRESENTS, That the undersigned hereby certifies that:

PLATTE RIVER GOLD (U.S.), INC.
5401 LONGLEY LANE, #14
RENO, NEVADA 89511

has located the HOT 187 Lode Mining Claim on the 16 day of March, 2006 whose dimensions are approximately 1500 feet by 600 feet. By this Declaration and such location, the above named locator(s) claim all veins, lodes, ledges, deposits and surface ground within the boundaries of said claim.

Said claim is a lode it being situated in the above mentioned county and state, and it is distinctly marked on the ground so that its boundaries may be readily traced by four 2" x 2" wooden posts four feet long. Each monument is marked with a scribed metal tag, which states the claim name and number, and the location of the monument with respect to the claim.

Beginning at the NE corner (Cor. No. 1), thence 1500 feet south to the SE Corner (Cor. No. 2), thence 600 feet west to the SW Corner (Cor. No. 3), thence 1500 feet north to the NW Corner (Cor. No. 4), thence 600 feet east to the Point of Beginning.

The Claim is approximately 1500 feet long and 600 feet wide, such that 1490 feet are claimed in a northerly direction and 10 feet in a southerly direction from the point of discovery (monument of location), at which the Notice of Location was posted, together with 300 feet on each side of the monument of location and center line of the Claim. The general course of the lode or vein is from the northerly to the southerly direction.

This claim is located in all or part of the following quarter section(s):

NE 1/4 of Section 7, T 27 N, R 53 E, M.D.M.

in EUREKA & ELKO Counties, State of Nevada.

The work of location consisted of making a claim map as provided in N.R.S. 517.040.


Agent - Alan R. Day

205069
BOOK **436** PAGE **499**

AFTER RECORDING RETURN TO:
PLATTE RIVER GOLD (U.S.), INC.
5401 LONGLEY LANE, #14
RENO, NEVADA 89511

**CERTIFICATE OF LOCATION
LODE MINING CLAIM
EUREKA & ELKO COUNTIES,
NEVADA**

BOOK **436** PAGE **500**
OFFICIAL RECORDS
RECORDED AT THE REQUEST OF
Platte River Gold
2006 JUN -6 PM 1:41

EUREKA COUNTY, NEVADA
M.N. REBALANCE RECORDER
FILE NO. FEES **20.50**

205070

The undersigned affirms that this document does not contain a social security number.

KNOW ALL MEN BY THESE PRESENTS, That the undersigned hereby certifies that:

PLATTE RIVER GOLD (U.S.), INC.
5401 LONGLEY LANE, #14
RENO, NEVADA 89511

has located the HOT 188 Lode Mining Claim on the 16 day of March, 2006 whose dimensions are approximately 1500 feet by 600 feet. By this Declaration and such location, the above named locator(s) claim all veins, lodes, ledges, deposits and surface ground within the boundaries of said claim.

Said claim is a lode it being situated in the above mentioned county and state, and it is distinctly marked on the ground so that its boundaries may be readily traced by four 2" x 2" wooden posts four feet long. Each monument is marked with a scribed metal tag, which states the claim name and number, and the location of the monument with respect to the claim.

Beginning at the NE corner (Cor. No. 1), thence 1500 feet south to the SE Corner (Cor. No. 2), thence 600 feet west to the SW Corner (Cor. No. 3), thence 1500 feet north to the NW Corner (Cor. No. 4), thence 600 feet east to the Point of Beginning.


The Claim is approximately 1500 feet long and 600 feet wide, such that 10 feet are claimed in a northerly direction and 1490 feet in a southerly direction from the point of discovery (monument of location), at which the Notice of Location was posted, together with 300 feet on each side of the monument of location and center line of the Claim. The general course of the lode or vein is from the northerly to the southerly direction.

This claim is located in all or part of the following quarter section(s):

NE 1/4 of Section 7, T 27 N, R 53 E, M.D.M.
SE 1/4 of Section 7, T 27 N, R 53 E, M.D.M.

in EUREKA & ELKO Counties, State of Nevada.

The work of location consisted of making a claim map as provided in N.R.S. 517.040.


Agent - Alan R. Day

205070

BOOK **436** PAGE **500**

AFTER RECORDING RETURN TO:
PLATTE RIVER GOLD (U.S.), INC.
5401 LONGLEY LANE, #14
RENO, NEVADA 89511

**CERTIFICATE OF LOCATION
LODE MINING CLAIM
EUREKA COUNTY, NEVADA**

BOOK **436** PAGE **501**
OFFICIAL RECORDS
RECORDED AT THE OFFICE OF
Platte River Gold
2006 JUN -6 PM 1:41

EUREKA COUNTY, NEVADA
M.N. REBALENTI, RECORDER
FILE NO. FEES **20.50**

205071

The undersigned affirms that this document does not contain a social security number.

KNOW ALL MEN BY THESE PRESENTS, That the undersigned hereby certifies that:

PLATTE RIVER GOLD (U.S.), INC.
5401 LONGLEY LANE, #14
RENO, NEVADA 89511

has located the HOT 197 Lode Mining Claim on the 16 day of March, 2006 whose dimensions are approximately 1500 feet by 600 feet. By this Declaration and such location, the above named locator(s) claim all veins, lodes, ledges, deposits and surface ground within the boundaries of said claim.

Said claim is a lode it being situated in the above mentioned county and state, and it is distinctly marked on the ground so that its boundaries may be readily traced by four 2" x 2" wooden posts four feet long. Each monument is marked with a scribed metal tag, which states the claim name and number, and the location of the monument with respect to the claim.

Beginning at the NE corner (Cor. No. 1), thence 1500 feet south to the SE Corner (Cor. No. 2), thence 600 feet west to the SW Corner (Cor. No. 3), thence 1500 feet north to the NW Corner (Cor. No. 4), thence 600 feet east to the Point of Beginning.

The Claim is approximately 1500 feet long and 600 feet wide, such that 10 feet are claimed in a northerly direction and 1490 feet in a southerly direction from the point of discovery (monument of location), at which the Notice of Location was posted, together with 300 feet on each side of the monument of location and center line of the Claim. The general course of the lode or vein is from the northerly to the southerly direction.

This claim is located in all or part of the following quarter section(s):

SW 1/4 of Section 7, T 27 N, R 53 E, M.D.M.

in EUREKA County, State of Nevada.

The work of location consisted of making a claim map as provided in N.R.S. 517.040.


Agent - Alan R. Day

205071

AFTER RECORDING RETURN TO:
PLATTE RIVER GOLD (U.S.), INC.
5401 LONGLEY LANE, #14
RENO, NEVADA 89511

BOOK **436** PAGE **502**
OFFICIAL RECORDS
RECORDED AT THE REQUEST OF
Platte River Gold
2006 JUN -6 PM 1:41

EUREKA COUNTY, NEVADA
M.N. REBALEATI, RECORDER
FILE NO.

205072

FEES **20.50**

CERTIFICATE OF LOCATION
LODE MINING CLAIM
EUREKA COUNTY, NEVADA

The undersigned affirms that this document does not contain a social security number.

KNOW ALL MEN BY THESE PRESENTS, That the undersigned hereby certifies that:

PLATTE RIVER GOLD (U.S.), INC.
5401 LONGLEY LANE, #14
RENO, NEVADA 89511

has located the HOT 198 Lode Mining Claim on the 16 day of March, 2006 whose dimensions are approximately 1500 feet by 600 feet. By this Declaration and such location, the above named locator(s) claim all veins, lodes, ledges, deposits and surface ground within the boundaries of said claim.

Said claim is a lode it being situated in the above mentioned county and state, and it is distinctly marked on the ground so that its boundaries may be readily traced by four 2" x 2" wooden posts four feet long. Each monument is marked with a scribed metal tag, which states the claim name and number, and the location of the monument with respect to the claim.

Beginning at the NE corner (Cor. No. 1), thence 1500 feet south to the SE Corner (Cor. No. 2), thence 600 feet west to the SW Corner (Cor. No. 3), thence 1500 feet north to the NW Corner (Cor. No. 4), thence 600 feet east to the Point of Beginning.


The Claim is approximately 1500 feet long and 600 feet wide, such that 10 feet are claimed in a northerly direction and 1490 feet in a southerly direction from the point of discovery (monument of location), at which the Notice of Location was posted, together with 300 feet on each side of the monument of location and center line of the Claim. The general course of the lode or vein is from the northerly to the southerly direction.

This claim is located in all or part of the following quarter section(s):

SE 1/4 of Section 7, T 27 N, R 53 E, M.D.M.
SW 1/4 of Section 7, T 27 N, R 53 E, M.D.M.

in EUREKA County, State of Nevada.

The work of location consisted of making a claim map as provided in N.R.S. 517.040.


Agent - Alan R. Day

205072

BOOK **436** PAGE **502**

AFTER RECORDING RETURN TO:
PLATTE RIVER GOLD (U.S.), INC.
5401 LONGLEY LANE, #14
RENO, NEVADA 89511

**CERTIFICATE OF LOCATION
LODE MINING CLAIM
EUREKA COUNTY, NEVADA**

BOOK 436 PAGE 503
OFFICIAL RECORDS
RECORDED AT THE REQUEST OF
Platte River Gold
2006 JUN -6 PM 1:41

EUREKA COUNTY, NEVADA
M.N. REBALENTI, RECORDER
FILE NO. FEES 20.50

205073

The undersigned affirms that this document does not contain a social security number.

KNOW ALL MEN BY THESE PRESENTS, That the undersigned hereby certifies that:

PLATTE RIVER GOLD (U.S.), INC.
5401 LONGLEY LANE, #14
RENO, NEVADA 89511

has located the HOT 199 Lode Mining Claim on the 16 day of March, 2006 whose dimensions are approximately 1500 feet by 600 feet. By this Declaration and such location, the above named locator(s) claim all veins, lodes, ledges, deposits and surface ground within the boundaries of said claim.

Said claim is a lode it being situated in the above mentioned county and state, and it is distinctly marked on the ground so that its boundaries may be readily traced by four 2" x 2" wooden posts four feet long. Each monument is marked with a scribed metal tag, which states the claim name and number, and the location of the monument with respect to the claim.

Beginning at the NE corner (Cor. No. 1), thence 1500 feet south to the SE Corner (Cor. No. 2), thence 600 feet west to the SW Corner (Cor. No. 3), thence 1500 feet north to the NW Corner (Cor. No. 4), thence 600 feet east to the Point of Beginning.


The Claim is approximately 1500 feet long and 600 feet wide, such that 1490 feet are claimed in a northerly direction and 10 feet in a southerly direction from the point of discovery (monument of location), at which the Notice of Location was posted, together with 300 feet on each side of the monument of location and center line of the Claim. The general course of the lode or vein is from the northerly to the southerly direction.

This claim is located in all or part of the following quarter section(s):

SE 1/4 of Section 7, T 27 N, R 53 E, M.D.M.

in EUREKA County, State of Nevada.

The work of location consisted of making a claim map as provided in N.R.S. 517.040.


Agent - Alan R. Day

205073

BOOK 436 PAGE 503

AFTER RECORDING RETURN TO:
PLATTE RIVER GOLD (U.S.), INC.
5401 LONGLEY LANE, #14
RENO, NEVADA 89511

BOOK **436** PAGE **504**
OFFICIAL RECORDS
RECORDED AT THE DISTRICT CLERK'S OFFICE
Platte River Gold
2006 JUN -6 PM 1:41

EUREKA COUNTY, NEVADA
M.H. REBALEATI, RECORDER
FILE NO. FEES **20.50**

**CERTIFICATE OF LOCATION
LODE MINING CLAIM
EUREKA COUNTY, NEVADA**

205074

The undersigned affirms that this document does not contain a social security number.

KNOW ALL MEN BY THESE PRESENTS, That the undersigned hereby certifies that:

PLATTE RIVER GOLD (U.S.), INC.
5401 LONGLEY LANE, #14
RENO, NEVADA 89511

has located the HOT 200 Lode Mining Claim on the 16 day of March, 2006 whose dimensions are approximately 1500 feet by 600 feet. By this Declaration and such location, the above named locator(s) claim all veins, lodes, ledges, deposits and surface ground within the boundaries of said claim.

Said claim is a lode it being situated in the above mentioned county and state, and it is distinctly marked on the ground so that its boundaries may be readily traced by four 2" x 2" wooden posts four feet long. Each monument is marked with a scribed metal tag, which states the claim name and number, and the location of the monument with respect to the claim.

Beginning at the NE corner (Cor. No. 1), thence 1500 feet south to the SE Corner (Cor. No. 2), thence 600 feet west to the SW Corner (Cor. No. 3), thence 1500 feet north to the NW Corner (Cor. No. 4), thence 600 feet east to the Point of Beginning.


The Claim is approximately 1500 feet long and 600 feet wide, such that 10 feet are claimed in a northerly direction and 1490 feet in a southerly direction from the point of discovery (monument of location), at which the Notice of Location was posted, together with 300 feet on each side of the monument of location and center line of the Claim. The general course of the lode or vein is from the northerly to the southerly direction.

This claim is located in all or part of the following quarter section(s):

NE 1/4 of Section 18, T 27 N, R 53 E, M.D.M.
SE 1/4 of Section 7, T 27 N, R 53 E, M.D.M.

in EUREKA County, State of Nevada.

The work of location consisted of making a claim map as provided in N.R.S. 517.040.


Agent - Alan R. Day

205074

BOOK **436** PAGE **504**

AFTER RECORDING RETURN TO:
PLATTE RIVER GOLD (U.S.), INC.
5401 LONGLEY LANE, #14
RENO, NEVADA 89511

**CERTIFICATE OF LOCATION
LODE MINING CLAIM
EUREKA & ELKO COUNTIES,
NEVADA**

BOOK **436** PAGE **505**
OFFICIAL RECORDS
RECORDED AT THE OFFICE OF
Platte River Gold
2006 JUN -6 PM 1:42

EUREKA COUNTY, NEVADA
M.N. REBALEATH, RECORDER
FILE NO. FEES **20.50**

205075

The undersigned affirms that this document does not contain a social security number.

KNOW ALL MEN BY THESE PRESENTS, That the undersigned hereby certifies that:

PLATTE RIVER GOLD (U.S.), INC.
5401 LONGLEY LANE, #14
RENO, NEVADA 89511

has located the HOT 201 Lode Mining Claim on the 16 day of March, 2006 whose dimensions are approximately 1500 feet by 600 feet. By this Declaration and such location, the above named locator(s) claim all veins, lodes, ledges, deposits and surface ground within the boundaries of said claim.

Said claim is a lode it being situated in the above mentioned county and state, and it is distinctly marked on the ground so that its boundaries may be readily traced by four 2" x 2" wooden posts four feet long. Each monument is marked with a scribed metal tag, which states the claim name and number, and the location of the monument with respect to the claim.

Beginning at the NE corner (Cor. No. 1), thence 1500 feet south to the SE Corner (Cor. No. 2), thence 600 feet west to the SW Corner (Cor. No. 3), thence 1500 feet north to the NW Corner (Cor. No. 4), thence 600 feet east to the Point of Beginning.


The Claim is approximately 1500 feet long and 600 feet wide, such that 1490 feet are claimed in a northerly direction and 10 feet in a southerly direction from the point of discovery (monument of location), at which the Notice of Location was posted, together with 300 feet on each side of the monument of location and center line of the Claim. The general course of the lode or vein is from the northerly to the southerly direction.

This claim is located in all or part of the following quarter section(s):

SE 1/4 of Section 7, T 27 N, R 53 E, M.D.M.

in EUREKA & ELKO Counties, State of Nevada.

The work of location consisted of making a claim map as provided in N.R.S. 517.040.


Agent - Alan R. Day

205075

BOOK **436** PAGE **505**

AFTER RECORDING RETURN TO:
PLATTE RIVER GOLD (U.S.), INC.
5401 LONGLEY LANE, #14
RENO, NEVADA 89511

**CERTIFICATE OF LOCATION
LODE MINING CLAIM
EUREKA COUNTY, NEVADA**

BOOK **436** PAGE **506**
OFFICIAL RECORDS
RECORDED AT THE REQUEST OF
Platte River Gold
2006 JUN -6 PM 1:42

EUREKA COUNTY, NEVADA
H.N. REBALEA, RECORDER
FILE NO. FEES **20.50**

205076

The undersigned affirms that this document does not contain a social security number.

KNOW ALL MEN BY THESE PRESENTS, That the undersigned hereby certifies that:

PLATTE RIVER GOLD (U.S.), INC.
5401 LONGLEY LANE, #14
RENO, NEVADA 89511

has located the HOT 202 Lode Mining Claim on the 16 day of March, 2006 whose dimensions are approximately 1500 feet by 600 feet. By this Declaration and such location, the above named locator(s) claim all veins, lodes, ledges, deposits and surface ground within the boundaries of said claim.

Said claim is a lode it being situated in the above mentioned county and state, and it is distinctly marked on the ground so that its boundaries may be readily traced by four 2" x 2" wooden posts four feet long. Each monument is marked with a scribed metal tag, which states the claim name and number, and the location of the monument with respect to the claim.

Beginning at the NE corner (Cor. No. 1), thence 1500 feet south to the SE Corner (Cor. No. 2), thence 600 feet west to the SW Corner (Cor. No. 3), thence 1500 feet north to the NW Corner (Cor. No. 4), thence 600 feet east to the Point of Beginning.

The Claim is approximately 1500 feet long and 600 feet wide, such that 10 feet are claimed in a northerly direction and 1490 feet in a southerly direction from the point of discovery (monument of location), at which the Notice of Location was posted, together with 300 feet on each side of the monument of location and center line of the Claim. The general course of the lode or vein is from the northerly to the southerly direction.

This claim is located in all or part of the following quarter section(s):

NE 1/4 of Section 18, T 27 N, R 53 E, M.D.M.
SE 1/4 of Section 7, T 27 N, R 53 E, M.D.M.

in EUREKA County, State of Nevada.

The work of location consisted of making a claim map as provided in N.R.S. 517.040.


Agent - Alan R. Day

205076

AFTER RECORDING RETURN TO:
PLATTE RIVER GOLD (U.S.), INC.
5401 LONGLEY LANE, #14
RENO, NEVADA 89511

**CERTIFICATE OF LOCATION
LODE MINING CLAIM
EUREKA & ELKO COUNTIES,
NEVADA**

BOOK **436** PAGE **507**
OFFICIAL RECORDS
RECORDED AT THE REQUEST OF
Platte River Gold
2006 JUN -6 PM 1:42

EUREKA COUNTY, NEVADA
M.N. REBALEATI, RECORDER
FILE NO. FEES **20.50**

205077

The undersigned affirms that this document does not contain a social security number.

KNOW ALL MEN BY THESE PRESENTS, That the undersigned hereby certifies that:

PLATTE RIVER GOLD (U.S.), INC.
5401 LONGLEY LANE, #14
RENO, NEVADA 89511

has located the HOT 203 Lode Mining Claim on the 16 day of March, 2006 whose dimensions are approximately 1500 feet by 600 feet. By this Declaration and such location, the above named locator(s) claim all veins, lodes, ledges, deposits and surface ground within the boundaries of said claim.

Said claim is a lode it being situated in the above mentioned county and state, and it is distinctly marked on the ground so that its boundaries may be readily traced by four 2" x 2" wooden posts four feet long. Each monument is marked with a scribed metal tag, which states the claim name and number, and the location of the monument with respect to the claim.

Beginning at the NE corner (Cor. No. 1), thence 1500 feet south to the SE Corner (Cor. No. 2), thence 600 feet west to the SW Corner (Cor. No. 3), thence 1500 feet north to the NW Corner (Cor. No. 4), thence 600 feet east to the Point of Beginning.


The Claim is approximately 1500 feet long and 600 feet wide, such that 1490 feet are claimed in a northerly direction and 10 feet in a southerly direction from the point of discovery (monument of location), at which the Notice of Location was posted, together with 300 feet on each side of the monument of location and center line of the Claim. The general course of the lode or vein is from the northerly to the southerly direction.

This claim is located in all or part of the following quarter section(s):

SE 1/4 of Section 7, T 27 N, R 53 E, M.D.M.

in EUREKA & ELKO Counties, State of Nevada.

The work of location consisted of making a claim map as provided in N.R.S. 517.040.


Agent - Alan R. Day

205077

BOOK 436 PAGE 507

AFTER RECORDING RETURN TO:
PLATTE RIVER GOLD (U.S.), INC.
5401 LONGLEY LANE, #14
RENO, NEVADA 89511

**CERTIFICATE OF LOCATION
LODE MINING CLAIM
EUREKA & ELKO COUNTIES,
NEVADA**

BOOK 436 PAGE 508
OFFICIAL RECORDS
RECORDED AT THE PLATTE RIVER GOLD
2006 JUN -6 PM 1:42

EUREKA COUNTY, NEVADA
M.N. REGALERT RECORDER
FILE NO. FEES 20.50

205078

The undersigned affirms that this document does not contain a social security number.

KNOW ALL MEN BY THESE PRESENTS, That the undersigned hereby certifies that:

PLATTE RIVER GOLD (U.S.), INC.
5401 LONGLEY LANE, #14
RENO, NEVADA 89511

has located the HOT 204 Lode Mining Claim on the 16 day of March, 2006 whose dimensions are approximately 1500 feet by 600 feet. By this Declaration and such location, the above named locator(s) claim all veins, lodes, ledges, deposits and surface ground within the boundaries of said claim.

Said claim is a lode it being situated in the above mentioned county and state, and it is distinctly marked on the ground so that its boundaries may be readily traced by four 2" x 2" wooden posts four feet long. Each monument is marked with a scribed metal tag, which states the claim name and number, and the location of the monument with respect to the claim.

Beginning at the NE corner (Cor. No. 1), thence 1500 feet south to the SE Corner (Cor. No. 2), thence 600 feet west to the SW Corner (Cor. No. 3), thence 1500 feet north to the NW Corner (Cor. No. 4), thence 600 feet east to the Point of Beginning.


The Claim is approximately 1500 feet long and 600 feet wide, such that 10 feet are claimed in a northerly direction and 1490 feet in a southerly direction from the point of discovery (monument of location), at which the Notice of Location was posted, together with 300 feet on each side of the monument of location and center line of the Claim. The general course of the lode or vein is from the northerly to the southerly direction.

This claim is located in all or part of the following quarter section(s):

NE 1/4 of Section 18, T 27 N, R 53 E, M.D.M.
SE 1/4 of Section 7, T 27 N, R 53 E, M.D.M.

in EUREKA & ELKO Counties, State of Nevada.

The work of location consisted of making a claim map as provided in N.R.S. 517.040.


Agent - Alan R. Day

205078

AFTER RECORDING RETURN TO:
PLATTE RIVER GOLD (U.S.), INC.
5401 LONGLEY LANE, #14
RENO, NEVADA 89511

BOOK **436** PAGE **509**
OFFICIAL RECORDS
RECORDED AT THE OFFICE OF
Platte River Gold
2006 JUN -6 PM 1:42

EUREKA COUNTY, NEVADA
H.N. REGALATI, RECORDER
FILE NO. FEES **20.50**

205079

**CERTIFICATE OF LOCATION
LODE MINING CLAIM
EUREKA COUNTY, NEVADA**

The undersigned affirms that this document does not contain a social security number.

KNOW ALL MEN BY THESE PRESENTS, That the undersigned hereby certifies that:

PLATTE RIVER GOLD (U.S.), INC.
5401 LONGLEY LANE, #14
RENO, NEVADA 89511

has located the HOT 215 Lode Mining Claim on the 16 day of March, 2006 whose dimensions are approximately 1500 feet by 600 feet. By this Declaration and such location, the above named locator(s) claim all veins, lodes, ledges, deposits and surface ground within the boundaries of said claim.

Said claim is a lode it being situated in the above mentioned county and state, and it is distinctly marked on the ground so that its boundaries may be readily traced by four 2" x 2" wooden posts four feet long. Each monument is marked with a scribed metal tag, which states the claim name and number, and the location of the monument with respect to the claim.

Beginning at the NE corner (Cor. No. 1), thence 1500 feet south to the SE Corner (Cor. No. 2), thence 600 feet west to the SW Corner (Cor. No. 3), thence 1500 feet north to the NW Corner (Cor. No. 4), thence 600 feet east to the Point of Beginning.

The Claim is approximately 1500 feet long and 600 feet wide, such that 10 feet are claimed in a northerly direction and 1490 feet in a southerly direction from the point of discovery (monument of location), at which the Notice of Location was posted, together with 300 feet on each side of the monument of location and center line of the Claim. The general course of the lode or vein is from the northerly to the southerly direction.

This claim is located in all or part of the following quarter section(s):

NE 1/4 of Section 18, T 27 N, R 53 E, M.D.M.

in EUREKA County, State of Nevada.

The work of location consisted of making a claim map as provided in N.R.S. 517.040.


Agent - Alan R. Day

205079

BOOK **436** PAGE **509**

AFTER RECORDING RETURN TO:
PLATTE RIVER GOLD (U.S.), INC.
5401 LONGLEY LANE, #14
RENO, NEVADA 89511

BOOK 436 PAGE 510
OFFICIAL RECORDS
RECORDED AT THE REC. CLERK OF
Platte River Gold
2006 JUN -6 PM 1:42

EUREKA COUNTY, NEVADA
M.H. REDEARTH RECORDER
FILE NO.

FEES \$20.50

**CERTIFICATE OF LOCATION
LODE MINING CLAIM
EUREKA COUNTY, NEVADA**

205080

The undersigned affirms that this document does not contain a social security number.

KNOW ALL MEN BY THESE PRESENTS, That the undersigned hereby certifies that:

PLATTE RIVER GOLD (U.S.), INC.
5401 LONGLEY LANE, #14
RENO, NEVADA 89511

has located the HOT 216 Lode Mining Claim on the 16 day of March, 2006 whose dimensions are approximately 1500 feet by 600 feet. By this Declaration and such location, the above named locator(s) claim all veins, lodes, ledges, deposits and surface ground within the boundaries of said claim.

Said claim is a lode it being situated in the above mentioned county and state, and it is distinctly marked on the ground so that its boundaries may be readily traced by four 2" x 2" wooden posts four feet long. Each monument is marked with a scribed metal tag, which states the claim name and number, and the location of the monument with respect to the claim.

Beginning at the NE corner (Cor. No. 1), thence 1500 feet south to the SE Corner (Cor. No. 2), thence 600 feet west to the SW Corner (Cor. No. 3), thence 1500 feet north to the NW Corner (Cor. No. 4), thence 600 feet east to the Point of Beginning.


The Claim is approximately 1500 feet long and 600 feet wide, such that 10 feet are claimed in a northerly direction and 1490 feet in a southerly direction from the point of discovery (monument of location), at which the Notice of Location was posted, together with 300 feet on each side of the monument of location and center line of the Claim. The general course of the lode or vein is from the northerly to the southerly direction.

This claim is located in all or part of the following quarter section(s):

NE 1/4 of Section 18, T 27 N, R 53 E, M.D.M.

in EUREKA County, State of Nevada.

The work of location consisted of making a claim map as provided in N.R.S. 517.040.


Agent - Alan R. Day

205080

BOOK 436 PAGE 510

AFTER RECORDING RETURN TO:
PLATTE RIVER GOLD (U.S.), INC.
5401 LONGLEY LANE, #14
RENO, NEVADA 89511

BOOK 436 PAGE 511
OFFICIAL RECORDS
RECORDED AT THE PLATTE RIVER GOLD
2006 JUN -6 PM 1:42
EUREKA COUNTY, NEVADA
M.N. REGALEATI, RECORDER
FILE NO. FEES 20.50

**CERTIFICATE OF LOCATION
LODE MINING CLAIM
EUREKA & ELKO COUNTIES,
NEVADA**

205081

The undersigned affirms that this document does not contain a social security number.

KNOW ALL MEN BY THESE PRESENTS, That the undersigned hereby certifies that:

PLATTE RIVER GOLD (U.S.), INC.
5401 LONGLEY LANE, #14
RENO, NEVADA 89511

has located the HOT 217 Lode Mining Claim on the 16 day of March, 2006 whose dimensions are approximately 1500 feet by 600 feet. By this Declaration and such location, the above named locator(s) claim all veins, lodes, ledges, deposits and surface ground within the boundaries of said claim.

Said claim is a lode it being situated in the above mentioned county and state, and it is distinctly marked on the ground so that its boundaries may be readily traced by four 2" x 2" wooden posts four feet long. Each monument is marked with a scribed metal tag, which states the claim name and number, and the location of the monument with respect to the claim.

Beginning at the NE corner (Cor. No. 1), thence 1500 feet south to the SE Corner (Cor. No. 2), thence 600 feet west to the SW Corner (Cor. No. 3), thence 1500 feet north to the NW Corner (Cor. No. 4), thence 600 feet east to the Point of Beginning.


The Claim is approximately 1500 feet long and 600 feet wide, such that 10 feet are claimed in a northerly direction and 1490 feet in a southerly direction from the point of discovery (monument of location), at which the Notice of Location was posted, together with 300 feet on each side of the monument of location and center line of the Claim. The general course of the lode or vein is from the northerly to the southerly direction.

This claim is located in all or part of the following quarter section(s):

NE 1/4 of Section 18, T 27 N, R 53 E, M.D.M.

in EUREKA & ELKO Counties, State of Nevada.

The work of location consisted of making a claim map as provided in N.R.S. 517.040.


Agent - Alan R. Day

205081

BOOK 436 PAGE 511

AFTER RECORDING RETURN TO:
PLATTE RIVER GOLD (U.S.), INC.
5401 LONGLEY LANE, #14
RENO, NEVADA 89511

BOOK **436** PAGE **512**
OFFICIAL RECORDS
RECORDED AT THE OFFICE OF
Platte River Gold
2006 JUN -6 PM 1:42

EUREKA COUNTY, NEVADA
M.H. REGISTRATION RECORDER
FILE NO. FEES **20.50**

**CERTIFICATE OF LOCATION
LODE MINING CLAIM
EUREKA & ELKO COUNTIES,
NEVADA**

205082

The undersigned affirms that this document does not contain a social security number.

KNOW ALL MEN BY THESE PRESENTS, That the undersigned hereby certifies that:

PLATTE RIVER GOLD (U.S.), INC.
5401 LONGLEY LANE, #14
RENO, NEVADA 89511

has located the HOT 218 Lode Mining Claim on the 16 day of March, 2006 whose dimensions are approximately 1500 feet by 600 feet. By this Declaration and such location, the above named locator(s) claim all veins, lodes, ledges, deposits and surface ground within the boundaries of said claim.

Said claim is a lode it being situated in the above mentioned county and state, and it is distinctly marked on the ground so that its boundaries may be readily traced by four 2" x 2" wooden posts four feet long. Each monument is marked with a scribed metal tag, which states the claim name and number, and the location of the monument with respect to the claim.

Beginning at the NE corner (Cor. No. 1), thence 1500 feet south to the SE Corner (Cor. No. 2), thence 600 feet west to the SW Corner (Cor. No. 3), thence 1500 feet north to the NW Corner (Cor. No. 4), thence 600 feet east to the Point of Beginning.

The Claim is approximately 1500 feet long and 600 feet wide, such that 10 feet are claimed in a northerly direction and 1490 feet in a southerly direction from the point of discovery (monument of location), at which the Notice of Location was posted, together with 300 feet on each side of the monument of location and center line of the Claim. The general course of the lode or vein is from the northerly to the southerly direction.

This claim is located in all or part of the following quarter section(s):

NE 1/4 of Section 18, T 27 N, R 53 E, M.D.M.
NW 1/4 of Section 17, T 27 N, R 53 E, M.D.M.

in EUREKA & ELKO Counties, State of Nevada.

The work of location consisted of making a claim map as provided in N.R.S. 517.040.


Agent - Alan R. Day

205082