

BOOK 438 PAGE 13
OFFICIAL RECORDS
RECORDED AT THE REQUEST OF
ChurnHill Gold
2006 JUN 13 AM 10:30

EUREKA COUNTY, NEVADA
M.N. REBALANCE RECORDER
FILE NO. FEES 20.50

205267

**CERTIFICATE OF LOCATION
STATE OF NEVADA - LODE MINING CLAIM**

TO ALL WHOM IT MAY CONCERN:

1. The undersigned certifies that he has caused to be located the GFE #25 Lode Mining Claim in the following quarter section(s):

<u>¼</u>	<u>SECTION</u>	<u>TOWNSHIP</u>	<u>RANGE</u>	<u>MERIDIAN</u>
SE	15	T26N	R54E	M.D.B. & M.
NE	22	T26N	R54E	M.D.B. & M.

in Elko and Eureka Counties, Nevada, on the 17th day of March, 2006.

2. The name and mailing address of the locator is:

ChurnHill Gold LLC
785 Andrew Lane
Reno, NV 89521

3. The claim is approximately 1500 feet long and 600 feet wide, such that 10 feet is claimed in a northerly direction and 1490 feet in a southerly direction from the point of discovery (monument of location), at which the Notice of Location was posted, together with 300 feet on each side of the monument of location and center line of the Claim. The general course of the lode or vein is from the south to the north direction.


4. The number, location and markings on each corner of the claim are as follows:

Corner No. 1, the NW corner, is a 2"x2"x4' wooden post with a scribed metal tag.
Corner No. 2, the NE corner, is a 2"x2"x4' wooden post with a scribed metal tag.
Corner No. 3, the SE corner, is a 2"x2"x4' wooden post with a scribed metal tag.
Corner No. 4, the SW corner, is a 2"x2"x4' wooden post with a scribed metal tag.

5. The work of location consisted of making a map as provided in NSR 517.040.

Dated this 08 day of June, 2006.

SIGNATURE OF LOCATOR:

By: 

Gregory T. Hill

205267

BOOK 438 PAGE 14
OFFICIAL RECORDS
RECORDED AT THE REQUEST OF
ChurnHill Gold
2006 JUN 13 AM 10:30

EUREKA COUNTY, NEVADA
M.N. REBALANCE RECORDER
FILE NO. FEES 20.50

205268

**CERTIFICATE OF LOCATION
STATE OF NEVADA - LODE MINING CLAIM**

TO ALL WHOM IT MAY CONCERN:

1. The undersigned certifies that he has caused to be located the GFE #27 Lode Mining Claim in the following quarter section(s):

<u>¼</u>	<u>SECTION</u>	<u>TOWNSHIP</u>	<u>RANGE</u>	<u>MERIDIAN</u>
SE	15	T26N	R54E	M.D.B.& M.
NE	22	T26N	R54E	M.D.B.& M.

in Elko and Eureka Counties, Nevada, on the 17th day of March, 2006.

2. The name and mailing address of the locator is:
ChurnHill Gold LLC
785 Andrew Lane
Reno, NV 89521

3. The claim is approximately 1500 feet long and 600 feet wide, such that 10 feet is claimed in a northerly direction and 1490 feet in a southerly direction from the point of discovery (monument of location), at which the Notice of Location was posted, together with 300 feet on each side of the monument of location and center line of the Claim. The general course of the lode or vein is from the south to the north direction.


4. The number, location and markings on each corner of the claim are as follows:

Corner No. 1, the NW corner, is a 2"x2"x4' wooden post with a scribed metal tag.
Corner No. 2, the NE corner, is a 2"x2"x4' wooden post with a scribed metal tag.
Corner No. 3, the SE corner, is a 2"x2"x4' wooden post with a scribed metal tag.
Corner No. 4, the SW corner, is a 2"x2"x4' wooden post with a scribed metal tag.

5. The work of location consisted of making a map as provided in NSR 517.040.

Dated this 08 day of June, 2006.

SIGNATURE OF LOCATOR:

By: 
Gregory T. Hill

205268

BOOK 438 PAGE 015
OFFICIAL RECORDS
RECORDED AT THE REQUEST OF
Churn Hill Gold
2006 JUN 13 AM 10:31

EUREKA COUNTY, NEVADA
M.N. REBALEATI, RECORDER
FILE NO. FEES 20.50

205269

CERTIFICATE OF LOCATION
STATE OF NEVADA - LODE MINING CLAIM

TO ALL WHOM IT MAY CONCERN:

1. The undersigned certifies that he has caused to be located the GFE #29 Lode Mining Claim in the following quarter section(s):


<u>¼</u>	<u>SECTION</u>	<u>TOWNSHIP</u>	<u>RANGE</u>	<u>MERIDIAN</u>
SE	15	T26N	R54E	M.D.B. & M.
NE	22	T26N	R54E	M.D.B. & M.
SW	14	T26N	R54E	M.D.B. & M.
NW	23	T26N	R54E	M.D.B. & M.

in Elko and Eureka Counties, Nevada, on the 17th day of March, 2006.

2. The name and mailing address of the locator is:
Churn Hill Gold LLC
785 Andrew Lane
Reno, NV 89521
3. The claim is approximately 1500 feet long and 600 feet wide, such that 10 feet is claimed in a northerly direction and 1490 feet in a southerly direction from the point of discovery (monument of location), at which the Notice of Location was posted, together with 300 feet on each side of the monument of location and center line of the Claim. The general course of the lode or vein is from the south to the north direction.
4. The number, location and markings on each corner of the claim are as follows:
Corner No. 1, the NW corner, is a 2"x2"x4' wooden post with a scribed metal tag.
Corner No. 2, the NE corner, is a 2"x2"x4' wooden post with a scribed metal tag.
Corner No. 3, the SE corner, is a 2"x2"x4' wooden post with a scribed metal tag.
Corner No. 4, the SW corner, is a 2"x2"x4' wooden post with a scribed metal tag.
5. The work of location consisted of making a map as provided in NSR 517.040.

Dated this 08 day of June, 2006.

SIGNATURE OF LOCATOR:

By: 
Gregory T. Hill
205269

BOOK 438 PAGE 16
OFFICIAL RECORDS
RECORDED AT THE REQUEST OF
ChurnHill Gold
2006 JUN 13 AM 10:31

EUREKA COUNTY, NEVADA
M.N. REBALEATI, RECORDER
FILE NO. FEES 20.50

205270

**CERTIFICATE OF LOCATION
STATE OF NEVADA - LODE MINING CLAIM**

TO ALL WHOM IT MAY CONCERN:

1. The undersigned certifies that he has caused to be located the GFE #31 Lode Mining Claim in the following quarter section(s):

<u>¼</u>	<u>SECTION</u>	<u>TOWNSHIP</u>	<u>RANGE</u>	<u>MERIDIAN</u>
SW	14	T26N	R54E	M.D.B. & M.
NW	23	T26N	R54E	M.D.B. & M.

in Elko and Eureka Counties, Nevada, on the 17th day of March, 2006.

2. The name and mailing address of the locator is:
ChurnHill Gold LLC
785 Andrew Lane
Reno, NV 89521
3. The claim is approximately 1500 feet long and 600 feet wide, such that 10 feet is claimed in a northerly direction and 1490 feet in a southerly direction from the point of discovery (monument of location), at which the Notice of Location was posted, together with 300 feet on each side of the monument of location and center line of the Claim. The general course of the lode or vein is from the south to the north direction.
4. The number, location and markings on each corner of the claim are as follows:
Corner No. 1, the NW corner, is a 2"x2"x4' wooden post with a scribed metal tag.
Corner No. 2, the NE corner, is a 2"x2"x4' wooden post with a scribed metal tag.
Corner No. 3, the SE corner, is a 2"x2"x4' wooden post with a scribed metal tag.
Corner No. 4, the SW corner, is a 2"x2"x4' wooden post with a scribed metal tag.
5. The work of location consisted of making a map as provided in NSR 517.040.

Dated this 08 day of June, 2006.

SIGNATURE OF LOCATOR:

By: 

Gregory T. Hill

205270

BOOK 438 PAGE 17
OFFICIAL RECORDS
RECORDED AT THE REQUEST OF
ChurnHill Gold
2006 JUN 13 AM 10:31

EUREKA COUNTY, NEVADA
M.N. REBALEATH, RECORDER
FILE NO. FEES 20.50

205271

**CERTIFICATE OF LOCATION
STATE OF NEVADA - LODE MINING CLAIM**

TO ALL WHOM IT MAY CONCERN:

1. The undersigned certifies that he has caused to be located the GFE #33 Lode Mining Claim in the following quarter section(s):

<u>¼</u>	<u>SECTION</u>	<u>TOWNSHIP</u>	<u>RANGE</u>	<u>MERIDIAN</u>
SW	14	T26N	R54E	M.D.B. & M.
NW	23	T26N	R54E	M.D.B. & M.

in Elko and Eureka Counties, Nevada, on the 17th day of March, 2006.

2. The name and mailing address of the locator is:

ChurnHill Gold LLC
785 Andrew Lane
Reno, NV 89521

3. The claim is approximately 1500 feet long and 600 feet wide, such that 10 feet is claimed in a northerly direction and 1490 feet in a southerly direction from the point of discovery (monument of location), at which the Notice of Location was posted, together with 300 feet on each side of the monument of location and center line of the Claim. The general course of the lode or vein is from the south to the north direction.

4. The number, location and markings on each corner of the claim are as follows:

Corner No. 1, the NW corner, is a 2"x2"x4' wooden post with a scribed metal tag.
Corner No. 2, the NE corner, is a 2"x2"x4' wooden post with a scribed metal tag.
Corner No. 3, the SE corner, is a 2"x2"x4' wooden post with a scribed metal tag.
Corner No. 4, the SW corner, is a 2"x2"x4' wooden post with a scribed metal tag.

5. The work of location consisted of making a map as provided in NSR 517.040.

Dated this 08 day of June, 2006.

SIGNATURE OF LOCATOR:

By: 
Gregory T. Hill

205271

BOOK 438 PAGE 18
OFFICIAL RECORDS
RECORDED AT THE REQUEST OF
ChumHill Gold
2006 JUN 13 AM 10:31

EUREKA COUNTY, NEVADA
M.H. REBALEATI, RECORDER
FILE NO. FEES 20.50

205272

CERTIFICATE OF LOCATION
STATE OF NEVADA - LODE MINING CLAIM

TO ALL WHOM IT MAY CONCERN:

1. The undersigned certifies that he has caused to be located the GFE #35 Lode Mining Claim in the following quarter section(s):

<u>¼</u>	<u>SECTION</u>	<u>TOWNSHIP</u>	<u>RANGE</u>	<u>MERIDIAN</u>
SW	14	T26N	R54E	M.D.B. & M.
NW	23	T26N	R54E	M.D.B. & M.

in Elko and Eureka Counties, Nevada, on the 17th day of March, 2006.

2. The name and mailing address of the locator is:

ChumHill Gold LLC
785 Andrew Lane
Reno, NV 89521

3. The claim is approximately 1500 feet long and 600 feet wide, such that 10 feet is claimed in a northerly direction and 1490 feet in a southerly direction from the point of discovery (monument of location), at which the Notice of Location was posted, together with 300 feet on each side of the monument of location and center line of the Claim. The general course of the lode or vein is from the south to the north direction.

4. The number, location and markings on each corner of the claim are as follows:

Corner No. 1, the NW corner, is a 2"x2"x4' wooden post with a scribed metal tag.
Corner No. 2, the NE corner, is a 2"x2"x4' wooden post with a scribed metal tag.
Corner No. 3, the SE corner, is a 2"x2"x4' wooden post with a scribed metal tag.
Corner No. 4, the SW corner, is a 2"x2"x4' wooden post with a scribed metal tag.

5. The work of location consisted of making a map as provided in NSR 517.040.

Dated this 08 day of June, 2006.

SIGNATURE OF LOCATOR:

By: 
Gregory T. Hill

205272

BOOK 438 PAGE 19
OFFICIAL RECORDS
RECORDED AT THE REQUEST OF
Churnhill Gold
2006 JUN 13 AM 10:31

EUREKA COUNTY, NEVADA
M.N. REBALEATI, RECORDER
FILE NO. FEES 20.50

205273

CERTIFICATE OF LOCATION
STATE OF NEVADA - LODE MINING CLAIM

TO ALL WHOM IT MAY CONCERN:

1. The undersigned certifies that he has caused to be located the GFE #37 Lode Mining Claim in the following quarter section(s):

<u>¼</u>	<u>SECTION</u>	<u>TOWNSHIP</u>	<u>RANGE</u>	<u>MERIDIAN</u>
SW	14	T26N	R54E	M.D.B. & M.
NW	23	T26N	R54E	M.D.B. & M.

in Elko and Eureka Counties, Nevada, on the 17th day of March, 2006.

2. The name and mailing address of the locator is:
ChurnHill Gold LLC
785 Andrew Lane
Reno, NV 89521
3. The claim is approximately 1500 feet long and 600 feet wide, such that 10 feet is claimed in a northerly direction and 1490 feet in a southerly direction from the point of discovery (monument of location), at which the Notice of Location was posted, together with 300 feet on each side of the monument of location and center line of the Claim. The general course of the lode or vein is from the south to the north direction.
4. The number, location and markings on each corner of the claim are as follows:
Corner No. 1, the NW corner, is a 2"x2"x4' wooden post with a scribed metal tag.
Corner No. 2, the NE corner, is a 2"x2"x4' wooden post with a scribed metal tag.
Corner No. 3, the SE corner, is a 2"x2"x4' wooden post with a scribed metal tag.
Corner No. 4, the SW corner, is a 2"x2"x4' wooden post with a scribed metal tag.
5. The work of location consisted of making a map as provided in NSR 517.040.

Dated this 08 day of June, 2006.

SIGNATURE OF LOCATOR:

By: Gregory T. Hill

205273

BOOK 438 PAGE 20
OFFICIAL RECORDS
RECORDED AT THE REQUEST OF
Churn Hill Gold
2006 JUN 13 AM 10:31

EUREKA COUNTY, NEVADA
M.N. REBALEATI, RECORDER
FILE NO. FEES 20.50

205274

**CERTIFICATE OF LOCATION
STATE OF NEVADA - LODE MINING CLAIM**

TO ALL WHOM IT MAY CONCERN:

1. The undersigned certifies that he has caused to be located the GFE #39 Lode Mining Claim in the following quarter section(s):

<u>¼</u>	<u>SECTION</u>	<u>TOWNSHIP</u>	<u>RANGE</u>	<u>MERIDIAN</u>
SE	14	T26N	R54E	M.D.B. & M.
NE	23	T26N	R54E	M.D.B. & M.
SW	14	T26N	R54E	M.D.B. & M.
NW	23	T26N	R54E	M.D.B. & M.

in Elko and Eureka Counties, Nevada, on the 17th day of March, 2006.

2. The name and mailing address of the locator is:
Churn Hill Gold LLC
785 Andrew Lane
Reno, NV 89521
3. The claim is approximately 1500 feet long and 600 feet wide, such that 10 feet is claimed in a northerly direction and 1490 feet in a southerly direction from the point of discovery (monument of location), at which the Notice of Location was posted, together with 300 feet on each side of the monument of location and center line of the Claim. The general course of the lode or vein is from the south to the north direction.
4. The number, location and markings on each corner of the claim are as follows:
Corner No. 1, the NW corner, is a 2"x2"x4' wooden post with a scribed metal tag.
Corner No. 2, the NE corner, is a 2"x2"x4' wooden post with a scribed metal tag.
Corner No. 3, the SE corner, is a 2"x2"x4' wooden post with a scribed metal tag.
Corner No. 4, the SW corner, is a 2"x2"x4' wooden post with a scribed metal tag.
5. The work of location consisted of making a map as provided in NSR 517.040.

Dated this 08 day of June, 2006.

SIGNATURE OF LOCATOR:

By: 

Gregory T. Hill

205274

BOOK 438 PAGE 020

BOOK 438 PAGE 21
OFFICIAL RECORDS
RECORDED AT THE REQUEST OF
ChurnHill Gold
2006 JUN 13 AM 10:31

EUREKA COUNTY, NEVADA
M.N. REBALEATI, RECORDER
FILE NO. FEES 20.50

205275

**CERTIFICATE OF LOCATION
STATE OF NEVADA - LODE MINING CLAIM**

TO ALL WHOM IT MAY CONCERN:

1. The undersigned certifies that he has caused to be located the GFE #41 Lode Mining Claim in the following quarter section(s):

<u>¼</u>	<u>SECTION</u>	<u>TOWNSHIP</u>	<u>RANGE</u>	<u>MERIDIAN</u>
SE	14	T26N	R54E	M.D.B. & M.
NE	23	T26N	R54E	M.D.B. & M.

in Elko and Eureka Counties, Nevada, on the 17th day of March, 2006.

2. The name and mailing address of the locator is:
ChurnHill Gold LLC
785 Andrew Lane
Reno, NV 89521
3. The claim is approximately 1500 feet long and 600 feet wide, such that 10 feet is claimed in a northerly direction and 1490 feet in a southerly direction from the point of discovery (monument of location), at which the Notice of Location was posted, together with 300 feet on each side of the monument of location and center line of the Claim. The general course of the lode or vein is from the south to the north direction.
4. The number, location and markings on each corner of the claim are as follows:
Corner No. 1, the NW corner, is a 2"x2"x4' wooden post with a scribed metal tag.
Corner No. 2, the NE corner, is a 2"x2"x4' wooden post with a scribed metal tag.
Corner No. 3, the SE corner, is a 2"x2"x4' wooden post with a scribed metal tag.
Corner No. 4, the SW corner, is a 2"x2"x4' wooden post with a scribed metal tag.
5. The work of location consisted of making a map as provided in NSR 517.040.

Dated this 08 day of June, 2006.

SIGNATURE OF LOCATOR:

By: 
Gregory T. Hill

205275

BOOK 438 PAGE 021

BOOK 438 PAGE 22
OFFICIAL RECORDS
RECORDED AT THE REQUEST OF
Churn Hill Gold
2006 JUN 13 AM 10:31

EUREKA COUNTY, NEVADA
M.H. REBALEATI, RECORDER
FILE NO. FEES 20.50

205276

CERTIFICATE OF LOCATION
STATE OF NEVADA - LODE MINING CLAIM

TO ALL WHOM IT MAY CONCERN:

1. The undersigned certifies that he has caused to be located the GFE #42 Lode Mining Claim in the following quarter section(s):

<u>¼</u>	<u>SECTION</u>	<u>TOWNSHIP</u>	<u>RANGE</u>	<u>MERIDIAN</u>
NW	23	T26N	R54E	M.D.B.&M.

in Eureka County, Nevada, on the 17th day of March, 2006.

2. The name and mailing address of the locator is:
Churn Hill Gold LLC
785 Andrew Lane
Reno, NV 89521
3. The claim is approximately 1500 feet long and 600 feet wide, such that 10 feet is claimed in a southerly direction and 1490 feet in a northerly direction from the point of discovery (monument of location), at which the Notice of Location was posted, together with 300 feet on each side of the monument of location and center line of the Claim. The general course of the lode or vein is from the south to the north direction.
4. The number, location and markings on each corner of the claim are as follows:
Corner No. 1, the NW corner, is a 2"x2"x4' wooden post with a scribed metal tag.
Corner No. 2, the NE corner, is a 2"x2"x4' wooden post with a scribed metal tag.
Corner No. 3, the SE corner, is a 2"x2"x4' wooden post with a scribed metal tag.
Corner No. 4, the SW corner, is a 2"x2"x4' wooden post with a scribed metal tag.
5. The work of location consisted of making a map as provided in NSR 517.040.

Dated this 08 day of June, 2006.

SIGNATURE OF LOCATOR:

By: _____

Gregory T. Hill

205276

BOOK 438 PAGE 022

BOOK 438 PAGE 23
OFFICIAL RECORDS
RECORDED AT THE REQUEST OF
ChurnHill Gold
2006 JUN 13 AM 10:31

EUREKA COUNTY, NEVADA
M.N. REBALEATI, RECORDER
FILE NO. FEES 20.50

205277

**CERTIFICATE OF LOCATION
STATE OF NEVADA - LODE MINING CLAIM**

TO ALL WHOM IT MAY CONCERN:

1. The undersigned certifies that he has caused to be located the GFE #43 Lode Mining Claim in the following quarter section(s):

<u>¼</u>	<u>SECTION</u>	<u>TOWNSHIP</u>	<u>RANGE</u>	<u>MERIDIAN</u>
NW	23	T26N	R54E	M.D.B.&M.

in Eureka County, Nevada, on the 17th day of March, 2006.

2. The name and mailing address of the locator is:
ChurnHill Gold LLC
785 Andrew Lane
Reno, NV 89521
3. The claim is approximately 1500 feet long and 600 feet wide, such that 10 feet is claimed in a southerly direction and 1490 feet in a northerly direction from the point of discovery (monument of location), at which the Notice of Location was posted, together with 300 feet on each side of the monument of location and center line of the Claim. The general course of the lode or vein is from the south to the north direction.
4. The number, location and markings on each corner of the claim are as follows:

Corner No. 1, the NW corner, is a 2"x2"x4' wooden post with a scribed metal tag.
Corner No. 2, the NE corner, is a 2"x2"x4' wooden post with a scribed metal tag.
Corner No. 3, the SE corner, is a 2"x2"x4' wooden post with a scribed metal tag.
Corner No. 4, the SW corner, is a 2"x2"x4' wooden post with a scribed metal tag.
5. The work of location consisted of making a map as provided in NSR 517.040.

Dated this 08 day of June, 2006.

SIGNATURE OF LOCATOR:

By: 
Gregory T. Hill

205277

BOOK 438 PAGE 24
OFFICIAL RECORDS
RECORDED AT THE REQUEST OF
ChurnHill Gold
2006 JUN 13 AM 10:31

EUREKA COUNTY, NEVADA
M.N. REBAL EAT. RECORDER
FILE NO. FEES 20.50

205278

**CERTIFICATE OF LOCATION
STATE OF NEVADA - LODE MINING CLAIM**

TO ALL WHOM IT MAY CONCERN:

1. The undersigned certifies that he has caused to be located the GFE #44 Lode Mining Claim in the following quarter section(s):

<u>¼</u>	<u>SECTION</u>	<u>TOWNSHIP</u>	<u>RANGE</u>	<u>MERIDIAN</u>
NW	23	T26N	R54E	M.D.B. & M.

in Eureka County, Nevada, on the 17th day of March, 2006.

2. The name and mailing address of the locator is:

ChurnHill Gold LLC
785 Andrew Lane
Reno, NV 89521

3. The claim is approximately 1500 feet long and 600 feet wide, such that 10 feet is claimed in a southerly direction and 1490 feet in a northerly direction from the point of discovery (monument of location), at which the Notice of Location was posted, together with 300 feet on each side of the monument of location and center line of the Claim. The general course of the lode or vein is from the south to the north direction.

4. The number, location and markings on each corner of the claim are as follows:

Corner No. 1, the NW corner, is a 2"x2"x4' wooden post with a scribed metal tag.
Corner No. 2, the NE corner, is a 2"x2"x4' wooden post with a scribed metal tag.
Corner No. 3, the SE corner, is a 2"x2"x4' wooden post with a scribed metal tag.
Corner No. 4, the SW corner, is a 2"x2"x4' wooden post with a scribed metal tag.

5. The work of location consisted of making a map as provided in NSR 517.040.

Dated this 08 day of June, 2006.

SIGNATURE OF LOCATOR:

By: _____

Gregory T. Hill
Gregory T. Hill

205278

BOOK 438 PAGE 024

BOOK 438 PAGE 25
OFFICIAL RECORDS
RECORDED AT THE REQUEST OF
ChumHill Gold
2006 JUN 13 AM 10:31

EUREKA COUNTY, NEVADA
M.N. REBALEATI, RECORDER
FILE NO. 205279
FEES 20.50

CERTIFICATE OF LOCATION
STATE OF NEVADA - LODE MINING CLAIM

TO ALL WHOM IT MAY CONCERN:

1. The undersigned certifies that he has caused to be located the GFE #45 Lode Mining Claim in the following quarter section(s):

<u>¼</u>	<u>SECTION</u>	<u>TOWNSHIP</u>	<u>RANGE</u>	<u>MERIDIAN</u>
NW	23	T26N	R54E	M.D.B. & M.

in Eureka County, Nevada, on the 17th day of March, 2006.

2. The name and mailing address of the locator is:

ChumHill Gold LLC
785 Andrew Lane
Reno, NV 89521

3. The claim is approximately 1500 feet long and 600 feet wide, such that 10 feet is claimed in a southerly direction and 1490 feet in a northerly direction from the point of discovery (monument of location), at which the Notice of Location was posted, together with 300 feet on each side of the monument of location and center line of the Claim. The general course of the lode or vein is from the south to the north direction.

4. The number, location and markings on each corner of the claim are as follows:

Corner No. 1, the NW corner, is a 2"x2"x4' wooden post with a scribed metal tag.
Corner No. 2, the NE corner, is a 2"x2"x4' wooden post with a scribed metal tag.
Corner No. 3, the SE corner, is a 2"x2"x4' wooden post with a scribed metal tag.
Corner No. 4, the SW corner, is a 2"x2"x4' wooden post with a scribed metal tag.

5. The work of location consisted of making a map as provided in NSR 517.040.

Dated this 08 day of June, 2006.

SIGNATURE OF LOCATOR:

By: 
Gregory T. Hill

205279

BOOK 438 PAGE 25

BOOK 438 PAGE 26
OFFICIAL RECORDS
RECORDED AT THE REQUEST OF
ChumHill Gold
2006 JUN 13 AM 10:31

EUREKA COUNTY, NEVADA
M.N. REBALANCE RECORDER
FILE NO. FEES 20.50

205280

**CERTIFICATE OF LOCATION
STATE OF NEVADA - LODE MINING CLAIM**

TO ALL WHOM IT MAY CONCERN:

1. The undersigned certifies that he has caused to be located the GFE #46 Lode Mining Claim in the following quarter section(s):

<u>¼</u>	<u>SECTION</u>	<u>TOWNSHIP</u>	<u>RANGE</u>	<u>MERIDIAN</u>
NE	23	T26N	R54E	M.D.B. & M.
NW	23	T26N	R54E	M.D.B. & M.

in Eureka County, Nevada, on the 17th day of March, 2006.

2. The name and mailing address of the locator is:

ChumHill Gold LLC
785 Andrew Lane
Reno, NV 89521

3. The claim is approximately 1500 feet long and 600 feet wide, such that 10 feet is claimed in a southerly direction and 1490 feet in a northerly direction from the point of discovery (monument of location), at which the Notice of Location was posted, together with 300 feet on each side of the monument of location and center line of the Claim. The general course of the lode or vein is from the south to the north direction.

4. The number, location and markings on each corner of the claim are as follows:

Corner No. 1, the NW corner, is a 2"x2"x4' wooden post with a scribed metal tag.
Corner No. 2, the NE corner, is a 2"x2"x4' wooden post with a scribed metal tag.
Corner No. 3, the SE corner, is a 2"x2"x4' wooden post with a scribed metal tag.
Corner No. 4, the SW corner, is a 2"x2"x4' wooden post with a scribed metal tag.

5. The work of location consisted of making a map as provided in NSR 517.040.

Dated this 08 day of June, 2006.

SIGNATURE OF LOCATOR:

By: 

Gregory T. Hill

205280

BOOK 438 PAGE 026

BOOK 438 PAGE 27
OFFICIAL RECORDS
RECORDED AT THE REQUEST OF
ChumHill Gold
2006 JUN 13 AM 10:32

EUREKA COUNTY, NEVADA
M.H. REBELEATH, RECORDER
FILE NO. FEES 20.50

205281

CERTIFICATE OF LOCATION
STATE OF NEVADA - LODE MINING CLAIM

TO ALL WHOM IT MAY CONCERN:

1. The undersigned certifies that he has caused to be located the GFE #47 Lode Mining Claim in the following quarter section(s):

<u>¼</u>	<u>SECTION</u>	<u>TOWNSHIP</u>	<u>RANGE</u>	<u>MERIDIAN</u>
NE	23	T26N	R54E	M.D.B. & M.

in Eureka County, Nevada, on the 17th day of March, 2006.

2. The name and mailing address of the locator is:
ChumHill Gold LLC
785 Andrew Lane
Reno, NV 89521
3. The claim is approximately 1500 feet long and 600 feet wide, such that 10 feet is claimed in a southerly direction and 1490 feet in a northerly direction from the point of discovery (monument of location), at which the Notice of Location was posted, together with 300 feet on each side of the monument of location and center line of the Claim. The general course of the lode or vein is from the south to the north direction.
4. The number, location and markings on each corner of the claim are as follows:
Corner No. 1, the NW corner, is a 2"x2"x4' wooden post with a scribed metal tag.
Corner No. 2, the NE corner, is a 2"x2"x4' wooden post with a scribed metal tag.
Corner No. 3, the SE corner, is a 2"x2"x4' wooden post with a scribed metal tag.
Corner No. 4, the SW corner, is a 2"x2"x4' wooden post with a scribed metal tag.
5. The work of location consisted of making a map as provided in NSR 517.040.

Dated this 08 day of June, 2006.

SIGNATURE OF LOCATOR:

By: 
Gregory T. Hill

205281

BOOK 438 PAGE 027