

Certificate of Location
Lode Mining Claim

TO ALL WHOM IT MAY CONCERN:

The undersigned hereby certifies that he has caused to be located the OW 187 Lode Mining Claim in the following quarter sections(s):

<u>1/4</u>	<u>Section</u>	<u>Township</u>	<u>Range</u>	<u>Meridian</u>
<u>SE</u>	<u>27</u>	<u>17N</u>	<u>53E</u>	<u>MDBM</u>
_____	_____	_____	_____	<u>MDBM</u>
_____	_____	_____	_____	<u>MDBM</u>
_____	_____	_____	_____	<u>MDBM</u>

in Eureka County, Nevada
on the 11th day of April 2006

Name and mailing address of locator is:

Scoonover Exploration LLC
P.O. Box 2021
Elko, Nevada 89803

The claim is approximately 1500 feet long and 600 feet wide, such that 1490 feet are claimed in a northerly direction and 10 feet in a southerly direction from the point of discovery (monument of location), at which the Notice of Location was posted, together with 300 feet on each side of the monument of location and center line of the Claim. The general course of the lode or vein is from the north to the south direction.

The number, location and markings on each corner monument are as follows:

<u>Location</u>	<u>Markings</u>	<u>Description</u>
No.1: NE corner	152 154 187 189	2"x2"x4" wooden post
No.2: SE corner	187 189 186 188	2"x2"x4" wooden post
No.3: SW corner	185 187 184 186	2"x2"x4" wooden post
No.4: NW corner	150 152 185 187	2"x2"x4" wooden post

As erected on the ground, each corner monument is marked as described above by metal tags on posts.

The work of location consisted of making a claim map as provided in NRS 517.040.

Dated this 11th day of June 2006

SIGNATURE OF LOCATOR:

By E. L. Hunsaker III
E.L. Hunsaker III, Agent

BOOK 439 PAGE 42
OFFICIAL RECORDS
RECORDED AT THE REQUEST OF
Scoonover Exploration
2006 JUL -6 AM 8:15

EUREKA COUNTY, NEVADA
M.N. REBALEATI, RECORDER
FILE NO. _____ FEES 20.50

205351

RECORDER'S STAMP

205351

BOOK 439 PAGE 042

Certificate of Location
Lode Mining Claim

BOOK 439 PAGE 43
OFFICIAL RECORDS
RECORDED AT THE REQUEST OF
Scoonover Expl.
2006 JUL -6 AM 8:15

EUREKA COUNTY, NEVADA
M.N. REBALEATI, RECORDER
FILE NO. FEES 20.50

205352

TO ALL WHOM IT MAY CONCERN:

The undersigned hereby certifies that he has caused to be located the OW 188 Lode Mining Claim in the following quarter sections(s):

<u>1/4</u>	<u>Section</u>	<u>Township</u>	<u>Range</u>	<u>Meridian</u>
<u>SE</u>	<u>27</u>	<u>17N</u>	<u>53E</u>	MDBM
<u>NE</u>	<u>34</u>	<u>17N</u>	<u>53E</u>	MDBM
				MDBM
				MDBM

in Eureka County, Nevada
on the 11th day of April 2006

RECORDER'S STAMP

Name and mailing address of locator is:

Scoonover Exploration LLC
P.O. Box 2021
Elko, Nevada 89803

The claim is approximately 1500 feet long and 600 feet wide, such that 1490 feet are claimed in a southerly direction and 10 feet in a northerly direction from the point of discovery (monument of location), at which the Notice of Location was posted, together with 300 feet on each side of the monument of location and center line of the Claim. The general course of the lode or vein is from the north to the south direction.

The number, location and markings on each corner monument are as follows:

<u>Location</u>	<u>Markings</u>	<u>Description</u>
No.1: NE corner	189 191 188 190	2"x2"x4" wooden post
No.2: SE corner	188 190	2"x2"x4" wooden post
No.3: SW corner	186 188	2"x2"x4" wooden post
No.4: NW corner	187 189 186 188	2"x2"x4" wooden post

As erected on the ground, each corner monument is marked as described above by metal tags on posts.

The work of location consisted of making a claim map as provided in NRS 517.040.

Dated this 11th day of June 2006

SIGNATURE OF LOCATOR:

By E.L. Hunsaker III
E.L. Hunsaker III, Agent

205352

Certificate of Location
Lode Mining Claim

BOOK 439 PAGE 44
OFFICIAL RECORDS
RECORDED AT THE REQUEST OF
Scoonover Explor.
2006 JUL -6 AM 8:15

EUREKA COUNTY, NEVADA
M.N. REBALEATI, RECORDER
FILE NO. FEES 20.50

TO ALL WHOM IT MAY CONCERN:

The undersigned hereby certifies that he has caused to be located
the OW 189 Lode Mining Claim in
the following quarter sections(s):

205353

<u>1/4</u>	<u>Section</u>	<u>Township</u>	<u>Range</u>	<u>Meridian</u>
<u>SE</u>	<u>27</u>	<u>17N</u>	<u>53E</u>	MDBM
_____	_____	_____	_____	MDBM
_____	_____	_____	_____	MDBM
_____	_____	_____	_____	MDBM

in Eureka County, Nevada
on the 11th day of April 2006

RECORDER'S STAMP

Name and mailing address of locator is: Scoonover Exploration LLC
P.O. Box 2021
Elko, Nevada 89803

The claim is approximately 1500 feet long and 600 feet wide, such that 1490 feet
are claimed in a northerly direction and 10 feet in a southerly direction from the point of
discovery (monument of location), at which the Notice of Location was posted, together with 300
feet on each side of the monument of location and center line of the Claim. The general course of the
lode or vein is from the north to the south direction.

The number, location and markings on each corner monument are as follows:

<u>Location</u>	<u>Markings</u>	<u>Description</u>
No.1: NE corner	154 156 189 191	2"x2"x4" wooden post
No.2: SE corner	189 191 188 190	2"x2"x4" wooden post
No.3: SW corner	187 189 186 188	2"x2"x4" wooden post
No.4: NW corner	152 154 187 189	2"x2"x4" wooden post

As erected on the ground, each corner monument is marked as described above by
metal tags on posts.

The work of location consisted of making a claim map as provided in NRS 517.040.

Dated this 11th day of June 2006

SIGNATURE OF LOCATOR:

By *E.L. Hunsaker III*
E.L. Hunsaker III, Agent

205353

BOOK 439 PAGE 044

Certificate of Location
Lode Mining Claim

BOOK 439 PAGE 45
OFFICIAL RECORDS
RECORDED AT THE REQUEST OF
Scoonover Expl.
2006 JUL -6 AM 8:16

EUREKA COUNTY, NEVADA
M.N. REBALEATI, RECORDER
FILE NO. FEES \$20.50

205354

TO ALL WHOM IT MAY CONCERN:

The undersigned hereby certifies that he has caused to be located the OW 190 Lode Mining Claim in the following quarter sections(s):

<u>1/4</u>	<u>Section</u>	<u>Township</u>	<u>Range</u>	<u>Meridian</u>
<u>SW</u>	<u>26</u>	<u>17N</u>	<u>53E</u>	<u>MDBM</u>
<u>NW</u>	<u>25</u>	<u>17N</u>	<u>53E</u>	<u>MDBM</u>
<u>SE</u>	<u>27</u>	<u>17N</u>	<u>53E</u>	<u>MDBM</u>
<u>NE</u>	<u>34</u>	<u>17N</u>	<u>53E</u>	<u>MDBM</u>

in Eureka County, Nevada
on the 11th day of April 2006

RECORDER'S STAMP

Name and mailing address of locator is:

Scoonover Exploration LLC
P.O. Box 2021
Elko, Nevada 89803

The claim is approximately 1500 feet long and 600 feet wide, such that 1490 feet are claimed in a southerly direction and 10 feet in a northerly direction from the point of discovery (monument of location), at which the Notice of Location was posted, together with 300 feet on each side of the monument of location and center line of the Claim. The general course of the lode or vein is from the north to the south direction.

The number, location and markings on each corner monument are as follows:

<u>Location</u>	<u>Markings</u>	<u>Description</u>
No.1: NE corner	191 193 190 192	2"x2"x4" wooden post
No.2: SE corner	190 192	2"x2"x4" wooden post
No.3: SW corner	188 190	2"x2"x4" wooden post
No.4: NW corner	189 191 188 190	2"x2"x4" wooden post

As erected on the ground, each corner monument is marked as described above by metal tags on posts.

The work of location consisted of making a claim map as provided in NRS 517.040.

Dated this 11th day of June 2006

SIGNATURE OF LOCATOR:

By E.L. Hunsaker III

E.L. Hunsaker III, Agent

205354

BOOK 439 PAGE 045

Certificate of Location
Lode Mining Claim

BOOK 439 PAGE 46
OFFICIAL RECORDS
RECORDED AT THE REQUEST OF
Scoonover Explor.
2006 JUL -6 AM 8:16

EUREKA COUNTY, NEVADA
M.N. REGALEATI, RECORDER
FILE NO. FEES 20.50

205355

TO ALL WHOM IT MAY CONCERN:

The undersigned hereby certifies that he has caused to be located the OW 191 Lode Mining Claim in the following quarter sections(s):

<u>1/4</u>	<u>Section</u>	<u>Township</u>	<u>Range</u>	<u>Meridian</u>
<u>SE</u>	<u>27</u>	<u>17N</u>	<u>53E</u>	MDBM
<u>SW</u>	<u>26</u>	<u>17N</u>	<u>53E</u>	MDBM
				MDBM
				MDBM

in Eureka County, Nevada
on the 11th day of April 2006

RECORDER'S STAMP

Name and mailing address of locator is: Scoonover Exploration LLC
P.O. Box 2021
Elko, Nevada 89803

The claim is approximately 1500 feet long and 600 feet wide, such that 1490 feet are claimed in a northerly direction and 10 feet in a southerly direction from the point of discovery (monument of location), at which the Notice of Location was posted, together with 300 feet on each side of the monument of location and center line of the Claim. The general course of the lode or vein is from the north to the south direction.

The number, location and markings on each corner monument are as follows:

<u>Location</u>	<u>Markings</u>	<u>Description</u>
No.1: NE corner	156 158 191 193	2"x2"x4" wooden post
No.2: SE corner	191 193 190 192	2"x2"x4" wooden post
No.3: SW corner	189 191 188 190	2"x2"x4" wooden post
No.4: NW corner	154 156 189 191	2"x2"x4" wooden post

As erected on the ground, each corner monument is marked as described above by metal tags on posts.

The work of location consisted of making a claim map as provided in NRS 517.040.

Dated this 11th day of June 2006

SIGNATURE OF LOCATOR:

By E.L. Hunsaker III
E.L. Hunsaker III, Agent

205355

BOOK 439 PAGE 046

Certificate of Location
Lode Mining Claim

BOOK 439 PAGE 47
OFFICIAL RECORDS
RECORDED AT THE REQUEST OF
Scoonover Explor.
2006 JUL -6 AM 8:16

EUREKA COUNTY, NEVADA
M.N. REBALEATI, RECORDER
FILE NO. FEES 20.50

TO ALL WHOM IT MAY CONCERN:

The undersigned hereby certifies that he has caused to be located the OW 192 Lode Mining Claim in the following quarter sections(s):

<u>1/4</u>	<u>Section</u>	<u>Township</u>	<u>Range</u>	<u>Meridian</u>
<u>SW</u>	<u>26</u>	<u>17N</u>	<u>53E</u>	MDBM
<u>NW</u>	<u>35</u>	<u>17N</u>	<u>53E</u>	MDBM
				MDBM
				MDBM

in Eureka County, Nevada
on the 11th day of April 2006

RECORDER'S STAMP

Name and mailing address of locator is:

Scoonover Exploration LLC
P.O. Box 2021
Elko, Nevada 89803

The claim is approximately 1500 feet long and 600 feet wide, such that 1490 feet are claimed in a southerly direction and 10 feet in a northerly direction from the point of discovery (monument of location), at which the Notice of Location was posted, together with 300 feet on each side of the monument of location and center line of the Claim. The general course of the lode or vein is from the north to the south direction.

The number, location and markings on each corner monument are as follows:

<u>Location</u>	<u>Markings</u>	<u>Description</u>
No.1: NE corner	193 195 192 194	2"x2"x4" wooden post
No.2: SE corner	192 194	2"x2"x4" wooden post
No.3: SW corner	190 192	2"x2"x4" wooden post
No.4: NW corner	191 193 190 192	2"x2"x4" wooden post

As erected on the ground, each corner monument is marked as described above by metal tags on posts.

The work of location consisted of making a claim map as provided in NRS 517.040.

Dated this 11th day of June 2006

SIGNATURE OF LOCATOR:

By E. L. Hunsaker III
E.L. Hunsaker III, Agent

205356

Certificate of Location
Lode Mining Claim

TO ALL WHOM IT MAY CONCERN:

The undersigned hereby certifies that he has caused to be located the OW 193 Lode Mining Claim in the following quarter sections(s):

<u>1/4</u>	<u>Section</u>	<u>Township</u>	<u>Range</u>	<u>Meridian</u>
<u>SW</u>	<u>26</u>	<u>17N</u>	<u>53E</u>	MDBM
_____	_____	_____	_____	MDBM
_____	_____	_____	_____	MDBM
_____	_____	_____	_____	MDBM

in Eureka County, Nevada
on the 11th day of April 2006

Name and mailing address of locator is: Scoonover Exploration LLC
P.O. Box 2021
Elko, Nevada 89803

The claim is approximately 1500 feet long and 600 feet wide, such that 1490 feet are claimed in a northerly direction and 10 feet in a southerly direction from the point of discovery (monument of location), at which the Notice of Location was posted, together with 300 feet on each side of the monument of location and center line of the Claim. The general course of the lode or vein is from the north to the south direction.

The number, location and markings on each corner monument are as follows:

<u>Location</u>	<u>Markings</u>	<u>Description</u>
No.1: NE corner	158 160 193 195	2"x2"x4" wooden post
No.2: SE corner	193 195 192 194	2"x2"x4" wooden post
No.3: SW corner	191 193 190 192	2"x2"x4" wooden post
No.4: NW corner	156 158 191 193	2"x2"x4" wooden post

As erected on the ground, each corner monument is marked as described above by metal tags on posts.

The work of location consisted of making a claim map as provided in NRS 517.040.

Dated this 11th day of June 2006

SIGNATURE OF LOCATOR:

By E. J. Hunsaker III
E.L. Hunsaker III, Agent

BOOK 439 PAGE 48
OFFICIAL RECORDS
RECORDED AT THE REQUEST OF
Scoonover Explor.
2006 JUL -6 AM 8:16

EUREKA COUNTY, NEVADA
M.N. REBALEATI, RECORDER
FILE NO. 205357
FEES 20.50

RECORDER'S STAMP

205357

BOOK 439 PAGE 48

Certificate of Location
Lode Mining Claim

BOOK 439 PAGE 49
OFFICIAL RECORDS
RECORDED AT THE REQUEST OF
Scoonover Explor.
2006 JUL -6 AM 8:16

EUREKA COUNTY, NEVADA
M.N. REBALEATI, RECORDER
FILE NO. FEES 20.50

TO ALL WHOM IT MAY CONCERN:

The undersigned hereby certifies that he has caused to be located
the OW 194 Lode Mining Claim in
the following quarter sections(s):

<u>1/4</u>	<u>Section</u>	<u>Township</u>	<u>Range</u>	<u>Meridian</u>
<u>SW</u>	<u>26</u>	<u>17N</u>	<u>53E</u>	MDBM
<u>NW</u>	<u>35</u>	<u>17N</u>	<u>53E</u>	MDBM
				MDBM
				MDBM

205358

in Eureka County, Nevada
on the 11th day of April 2006

RECORDER'S STAMP

Name and mailing address of locator is:

Scoonover Exploration LLC
P.O. Box 2021
Elko, Nevada 89803

The claim is approximately 1500 feet long and 600 feet wide, such that 1490 feet
are claimed in a southerly direction and 10 feet in a northerly direction from the point of
discovery (monument of location), at which the Notice of Location was posted, together with 300
feet on each side of the monument of location and center line of the Claim. The general course of the
lode or vein is from the north to the south direction.

The number, location and markings on each corner monument are as follows:

<u>Location</u>	<u>Markings</u>	<u>Description</u>
No.1: NE corner	195 197	2"x2"x4" wooden post
	194 196	
No.2: SE corner	194 196	2"x2"x4" wooden post
	192 194	
No.3: SW corner	193 195	2"x2"x4" wooden post
	192 194	

As erected on the ground, each corner monument is marked as described above by
metal tags on posts.

The work of location consisted of making a claim map as provided in NRS 517.040.

Dated this 11th day of June 2006

SIGNATURE OF LOCATOR:

By E. J. Hunsaker III
E.L. Hunsaker III, Agent

205358

Certificate of Location
Lode Mining Claim

BOOK 439 PAGE 50
OFFICIAL RECORDS
RECORDED AT THE REQUEST OF
Scoonover Explor
2006 JUL -6 AM 8:16

TO ALL WHOM IT MAY CONCERN:

The undersigned hereby certifies that he has caused to be located
the OW 195 Lode Mining Claim in
the following quarter sections(s):

EUREKA COUNTY, NEVADA
M.N. REBALEATI, RECORDER
FILE NO. FEES 20.50

205359

<u>1/4</u>	<u>Section</u>	<u>Township</u>	<u>Range</u>	<u>Meridian</u>
<u>SW</u>	<u>26</u>	<u>17N</u>	<u>53E</u>	<u>MDBM</u>
_____	_____	_____	_____	<u>MDBM</u>
_____	_____	_____	_____	<u>MDBM</u>
_____	_____	_____	_____	<u>MDBM</u>

in Eureka County, Nevada
on the 11th day of April 2006

RECORDER'S STAMP

Name and mailing address of locator is: Scoonover Exploration LLC
P.O. Box 2021
Elko, Nevada 89803

The claim is approximately 1500 feet long and 600 feet wide, such that 1490 feet
are claimed in a northerly direction and 10 feet in a southerly direction from the point of
discovery (monument of location), at which the Notice of Location was posted, together with 300
feet on each side of the monument of location and center line of the Claim. The general course of the
lode or vein is from the north to the south direction.

The number, location and markings on each corner monument are as follows:

<u>Location</u>	<u>Markings</u>	<u>Description</u>
No.1: NE corner	160 162 195 197	2"x2"x4" wooden post
No.2: SE corner	195 197 194 196	2"x2"x4" wooden post
No.3: SW corner	193 195 192 194	2"x2"x4" wooden post
No.4: NW corner	158 160 193 195	2"x2"x4" wooden post

As erected on the ground, each corner monument is marked as described above by
metal tags on posts.

The work of location consisted of making a claim map as provided in NRS 517.040.

Dated this 11th day of June 2006

SIGNATURE OF LOCATOR:

By E.L. Hunsaker III
E.L. Hunsaker III, Agent

205359

Certificate of Location
Lode Mining Claim

TO ALL WHOM IT MAY CONCERN:

The undersigned hereby certifies that he has caused to be located the OW 196 Lode Mining Claim in the following quarter sections(s):

<u>1/4</u>	<u>Section</u>	<u>Township</u>	<u>Range</u>	<u>Meridian</u>
<u>SW</u>	<u>26</u>	<u>17N</u>	<u>53E</u>	MDBM
<u>NW</u>	<u>35</u>	<u>17N</u>	<u>53E</u>	MDBM
				MDBM
				MDBM

in Eureka County, Nevada
on the 11th day of April 2006

Name and mailing address of locator is:

Scoonover Exploration LLC
P.O. Box 2021
Elko, Nevada 89803

The claim is approximately 1500 feet long and 600 feet wide, such that 1490 feet are claimed in a southerly direction and 10 feet in a northerly direction from the point of discovery (monument of location), at which the Notice of Location was posted, together with 300 feet on each side of the monument of location and center line of the Claim. The general course of the lode or vein is from the north to the south direction.

The number, location and markings on each corner monument are as follows:

<u>Location</u>	<u>Markings</u>	<u>Description</u>
No.1: NE corner	197 199	2"x2"x4" wooden post
	196 198	
No.2: SE corner	196 198	2"x2"x4" wooden post
	194 196	
No.3: SW corner	194 196	2"x2"x4" wooden post
	195 197	
No.4: NW corner	195 197	2"x2"x4" wooden post
	194 196	

As erected on the ground, each corner monument is marked as described above by metal tags on posts.

The work of location consisted of making a claim map as provided in NRS 517.040.

Dated this 11th day of June 2006

SIGNATURE OF LOCATOR:

By E.L. Hunsaker III
E.L. Hunsaker III, Agent

BOOK 439 PAGE 51
OFFICIAL RECORDS
RECORDED AT THE REQUEST OF
Scoonover Explor
2006 JUL -6 AM 8:16

EUREKA COUNTY, NEVADA
M.N. REBALEATI, RECORDER
FILE NO. 205360 FEES 20.50

205360

RECORDER'S STAMP

205360

BOOK 439 PAGE 051

Certificate of Location
Lode Mining Claim

BOOK 439 PAGE 52
OFFICIAL RECORDS
RECORDED AT THE REQUEST OF
Scoonover Explor.
2006 JUL -6 AM 8:16

EUREKA COUNTY, NEVADA
M.N. REBALEATI, RECORDER
FILE NO. FEES 20.50

205361

TO ALL WHOM IT MAY CONCERN:

The undersigned hereby certifies that he has caused to be located
the OW 197 Lode Mining Claim in
the following quarter sections(s):

<u>1/4</u>	<u>Section</u>	<u>Township</u>	<u>Range</u>	<u>Meridian</u>
<u>SW</u>	<u>26</u>	<u>17N</u>	<u>53E</u>	MDBM
_____	_____	_____	_____	MDBM
_____	_____	_____	_____	MDBM
_____	_____	_____	_____	MDBM

in Eureka County, Nevada
on the 11th day of April 2006

RECORDER'S STAMP

Name and mailing address of locator is: Scoonover Exploration LLC
P.O. Box 2021
Elko, Nevada 89803

The claim is approximately 1500 feet long and 600 feet wide, such that 1490 feet
are claimed in a northerly direction and 10 feet in a southerly direction from the point of
discovery (monument of location), at which the Notice of Location was posted, together with 300
feet on each side of the monument of location and center line of the Claim. The general course of the
lode or vein is from the north to the south direction.

The number, location and markings on each corner monument are as follows:

<u>Location</u>	<u>Markings</u>	<u>Description</u>
No.1: NE corner	<u>162</u> <u>164</u> <u>197</u> <u>199</u>	2"x2"x4" wooden post
No.2: SE corner	<u>197</u> <u>199</u> <u>196</u> <u>198</u>	2"x2"x4" wooden post
No.3: SW corner	<u>195</u> <u>197</u> <u>194</u> <u>196</u>	2"x2"x4" wooden post
No.4: NW corner	<u>160</u> <u>162</u> <u>195</u> <u>197</u>	2"x2"x4" wooden post

As erected on the ground, each corner monument is marked as described above by
metal tags on posts.

The work of location consisted of making a claim map as provided in NRS 517.040.

Dated this 11th day of June 2006

SIGNATURE OF LOCATOR:

By E.L. Hunsaker III
E.L. Hunsaker III, Agent

205361

BOOK 439 PAGE 052

Certificate of Location
Lode Mining Claim

BOOK **439** PAGE **53**
OFFICIAL RECORDS
RECORDED AT THE REQUEST OF
Scoonover Explor.
2006 JUL -6 AM 8:16

EUREKA COUNTY, NEVADA
M.N. REBALEATI, RECORDER
FILE NO. FEES **20.50**

205362

TO ALL WHOM IT MAY CONCERN:

The undersigned hereby certifies that he has caused to be located the OW 198 Lode Mining Claim in the following quarter sections(s):

<u>1/4</u>	<u>Section</u>	<u>Township</u>	<u>Range</u>	<u>Meridian</u>
<u>SW</u>	<u>26</u>	<u>17N</u>	<u>53E</u>	MDBM
<u>SE</u>	<u>26</u>	<u>17N</u>	<u>53E</u>	MDBM
<u>NW</u>	<u>35</u>	<u>17N</u>	<u>53E</u>	MDBM
<u>NE</u>	<u>35</u>	<u>17N</u>	<u>53E</u>	MDBM

in Eureka County, Nevada
on the 11th day of April 2006

RECORDER'S STAMP

Name and mailing address of locator is:

Scoonover Exploration LLC
P.O. Box 2021
Elko, Nevada 89803

The claim is approximately 1500 feet long and 600 feet wide, such that 1490 feet are claimed in a southerly direction and 10 feet in a northerly direction from the point of discovery (monument of location), at which the Notice of Location was posted, together with 300 feet on each side of the monument of location and center line of the Claim. The general course of the lode or vein is from the north to the south direction.

The number, location and markings on each corner monument are as follows:

<u>Location</u>	<u>Markings</u>	<u>Description</u>
No.1: NE corner	199 201 198 200	2"x2"x4" wooden post
No.2: SE corner	198 200	2"x2"x4" wooden post
No.3: SW corner	196 198	2"x2"x4" wooden post
No.4: NW corner	197 199 196 198	2"x2"x4" wooden post

As erected on the ground, each corner monument is marked as described above by metal tags on posts.

The work of location consisted of making a claim map as provided in NRS 517.040.

Dated this 11th day of June 2006

SIGNATURE OF LOCATOR:

By *E.L. Hunsaker III*
E.L. Hunsaker III, Agent

205362

BOOK **439** PAGE **053**

Certificate of Location
Lode Mining Claim

BOOK 439 PAGE 54
OFFICIAL RECORDS
RECORDED AT THE REQUEST OF
Scoonover Explor.
2006 JUL -6 AM 8:16

EUREKA COUNTY, NEVADA
M.H. REBALEATI, RECORDER
FILE NO. FEES 20.50

TO ALL WHOM IT MAY CONCERN:

The undersigned hereby certifies that he has caused to be located
the OW 199 Lode Mining Claim in
the following quarter sections(s):

<u>1/4</u>	<u>Section</u>	<u>Township</u>	<u>Range</u>	<u>Meridian</u>
<u>SW</u>	<u>26</u>	<u>17N</u>	<u>53E</u>	MDBM
<u>SE</u>	<u>26</u>	<u>17N</u>	<u>53E</u>	MDBM
				MDBM
				MDBM

in Eureka County, Nevada
on the 11th day of April 2006

RECORDER'S STAMP

Name and mailing address of locator is: Scoonover Exploration LLC
P.O. Box 2021
Elko, Nevada 89803

The claim is approximately 1500 feet long and 600 feet wide, such that 1490 feet
are claimed in a northerly direction and 10 feet in a southerly direction from the point of
discovery (monument of location), at which the Notice of Location was posted, together with 300
feet on each side of the monument of location and center line of the Claim. The general course of the
lode or vein is from the north to the south direction.

The number, location and markings on each corner monument are as follows:

<u>Location</u>	<u>Markings</u>	<u>Description</u>
No.1: NE corner	164 166	2"x2"x4" wooden post
	199 201	
No.2: SE corner	199 201	2"x2"x4" wooden post
	198 200	
No.3: SW corner	197 199	2"x2"x4" wooden post
	196 198	
No.4: NW corner	162 164	2"x2"x4" wooden post
	197 199	

As erected on the ground, each corner monument is marked as described above by
metal tags on posts.

The work of location consisted of making a claim map as provided in NRS 517.040.

Dated this 11th day of June 2006

SIGNATURE OF LOCATOR:

By E.L. Hunsaker III
E.L. Hunsaker III, Agent

205363

BOOK 439 PAGE 054

Certificate of Location
Lode Mining Claim

TO ALL WHOM IT MAY CONCERN:

The undersigned hereby certifies that he has caused to be located the OW 200 Lode Mining Claim in the following quarter sections(s):

<u>1/4</u>	<u>Section</u>	<u>Township</u>	<u>Range</u>	<u>Meridian</u>
<u>SE</u>	<u>26</u>	<u>17N</u>	<u>53E</u>	<u>MDBM</u>
<u>NE</u>	<u>35</u>	<u>17N</u>	<u>53E</u>	<u>MDBM</u>
				<u>MDBM</u>
				<u>MDBM</u>

in Eureka County, Nevada
on the 11th day of April 2006

Name and mailing address of locator is:

Scoonover Exploration LLC
P.O. Box 2021
Elko, Nevada 89803

The claim is approximately 1500 feet long and 600 feet wide, such that 1490 feet are claimed in a southerly direction and 10 feet in a northerly direction from the point of discovery (monument of location), at which the Notice of Location was posted, together with 300 feet on each side of the monument of location and center line of the Claim. The general course of the lode or vein is from the north to the south direction.

The number, location and markings on each corner monument are as follows:

<u>Location</u>	<u>Markings</u>	<u>Description</u>
No.1: NE corner	200 201 203 200 200 202	2"x2"x4" wooden post
No.2: SE corner	200 202	2"x2"x4" wooden post
No.3: SW corner	198 200	2"x2"x4" wooden post
No.4: NW corner	200 199 201 198 198 200	2"x2"x4" wooden post

As erected on the ground, each corner monument is marked as described above by metal tags on posts.

The work of location consisted of making a claim map as provided in NRS 517.040.

Dated this 11th day of June 2006

SIGNATURE OF LOCATOR:

By E.L. Hunsaker III
E.L. Hunsaker III, Agent

BOOK 439 PAGE 55
OFFICIAL RECORDS
RECORDED AT THE REQUEST OF
Scoonover Explor
2006 JUL -6 AM 8:16

EUREKA COUNTY, NEVADA
M.N. REBALEATI, RECORDER
FILE NO. 205364
FEES 20.50

RECORDER'S STAMP

205364

BOOK 439 PAGE 055

Certificate of Location
Lode Mining Claim

BOOK 439 PAGE 56
OFFICIAL RECORDS
RECORDED AT THE REQUEST OF
Scoonover Exploration
2006 JUL -6 AM 8:16

EUREKA COUNTY, NEVADA
M.N. REBALEATI, RECORDER
FILE NO. FEES 20.50

205365

TO ALL WHOM IT MAY CONCERN:

The undersigned hereby certifies that he has caused to be located the OW 201 Lode Mining Claim in the following quarter sections(s):

<u>1/4</u>	<u>Section</u>	<u>Township</u>	<u>Range</u>	<u>Meridian</u>
<u>SE</u>	<u>26</u>	<u>17N</u>	<u>53E</u>	MDBM
_____	_____	_____	_____	MDBM
_____	_____	_____	_____	MDBM
_____	_____	_____	_____	MDBM

in Eureka County, Nevada
on the 11th day of April 2006

RECORDER'S STAMP

Name and mailing address of locator is:

Scoonover Exploration LLC
P.O. Box 2021
Elko, Nevada 89803

The claim is approximately 1500 feet long and 600 feet wide, such that 1490 feet are claimed in a northerly direction and 10 feet in a southerly direction from the point of discovery (monument of location), at which the Notice of Location was posted, together with 300 feet on each side of the monument of location and center line of the Claim. The general course of the lode or vein is from the north to the south direction.

The number, location and markings on each corner monument are as follows:

<u>Location</u>	<u>Markings</u>	<u>Description</u>
No.1: NE corner	166 168 201 203	2"x2"x4" wooden post
No.2: SE corner	201 203 200 202	2"x2"x4" wooden post
No.3: SW corner	199 201 198 200	2"x2"x4" wooden post
No.4: NW corner	164 166 199 201	2"x2"x4" wooden post

As erected on the ground, each corner monument is marked as described above by metal tags on posts.

The work of location consisted of making a claim map as provided in NRS 517.040.

Dated this 11th day of June 2006

SIGNATURE OF LOCATOR:

By E.L. Hunsaker III
E.L. Hunsaker III, Agent

205365

BOOK 439 PAGE 056

Certificate of Location
Lode Mining Claim

TO ALL WHOM IT MAY CONCERN:

The undersigned hereby certifies that he has caused to be located the OW 202 Lode Mining Claim in the following quarter sections(s):

<u>1/4</u>	<u>Section</u>	<u>Township</u>	<u>Range</u>	<u>Meridian</u>
<u>SE</u>	<u>26</u>	<u>17N</u>	<u>53E</u>	MDBM
<u>NE</u>	<u>35</u>	<u>17N</u>	<u>53E</u>	MDBM
				MDBM
				MDBM

in Eureka County, Nevada
on the 11th day of April 2006

Name and mailing address of locator is:

Scoonover Exploration LLC
P.O. Box 2021
Elko, Nevada 89803

The claim is approximately 1500 feet long and 600 feet wide, such that 1490 feet are claimed in a southerly direction and 10 feet in a northerly direction from the point of discovery (monument of location), at which the Notice of Location was posted, together with 300 feet on each side of the monument of location and center line of the Claim. The general course of the lode or vein is from the north to the south direction.

The number, location and markings on each corner monument are as follows:

<u>Location</u>	<u>Markings</u>	<u>Description</u>
No.1: NE corner	205 207	2"x2"x4" wooden post
	202 204	
	202 204	
No.2: SE corner		2"x2"x4" wooden post
No.3: SW corner	200 202	2"x2"x4" wooden post
No.4: NW corner	201 203	2"x2"x4" wooden post
	200 202	

As erected on the ground, each corner monument is marked as described above by metal tags on posts.

The work of location consisted of making a claim map as provided in NRS 517.040.

Dated this 11th day of June 2006

SIGNATURE OF LOCATOR:

By E.L. Hunsaker III
E.L. Hunsaker III, Agent

BOOK 439 PAGE 57
OFFICIAL RECORDS
RECORDED AT THE REQUEST OF
Scoonover Explor
2006 JUL -6 AM 8:17

EUREKA COUNTY, NEVADA
M.N. REBALEATI, RECORDER
FILE NO. 205366
FEES 20.50

205366

RECORDER'S STAMP

205366

BOOK 439 PAGE 057

Certificate of Location
Lode Mining Claim

TO ALL WHOM IT MAY CONCERN:

The undersigned hereby certifies that he has caused to be located the OW 203 Lode Mining Claim in the following quarter sections(s):

<u>1/4</u>	<u>Section</u>	<u>Township</u>	<u>Range</u>	<u>Meridian</u>
<u>SE</u>	<u>203</u>	<u>17N</u>	<u>53E</u>	<u>MDBM</u>
_____	_____	_____	_____	<u>MDBM</u>
_____	_____	_____	_____	<u>MDBM</u>
_____	_____	_____	_____	<u>MDBM</u>

in Eureka County, Nevada
on the 11th day of April 2006

Name and mailing address of locator is:

Scoonover Exploration LLC
P.O. Box 2021
Elko, Nevada 89803

The claim is approximately 1500 feet long and 600 feet wide, such that 1490 feet are claimed in a northerly direction and 10 feet in a southerly direction from the point of discovery (monument of location), at which the Notice of Location was posted, together with 300 feet on each side of the monument of location and center line of the Claim. The general course of the lode or vein is from the north to the south direction.

The number, location and markings on each corner monument are as follows:

<u>Location</u>	<u>Markings</u>	<u>Description</u>
No.1: NE corner	168 170 203 205	2"x2"x4" wooden post
No.2: SE corner	203 205 202 204	2"x2"x4" wooden post
No.3: SW corner	201 203 200 202	2"x2"x4" wooden post
No.4: NW corner	166 168 201 203	2"x2"x4" wooden post

As erected on the ground, each corner monument is marked as described above by metal tags on posts.

The work of location consisted of making a claim map as provided in NRS 517.040.

Dated this 11th day of June 2006

SIGNATURE OF LOCATOR:

By E.L. Hunsaker III
E.L. Hunsaker III, Agent

205367

BOOK 439 PAGE 058

BOOK 439 PAGE 58
OFFICIAL RECORDS
RECORDED AT THE REQUEST OF
Scoonover Explor
2006 JUL -6 AM 8:17

EUREKA COUNTY, NEVADA
M.N. REBALEATI, RECORDER
FILE NO. 205367
FEES 20.50

RECORDER'S STAMP

Certificate of Location
Lode Mining Claim

BOOK 439 PAGE 59
OFFICIAL RECORDS
RECORDED AT THE REQUEST OF
Scoonover Explor
2006 JUL -6 AM 8:17.

EUREKA COUNTY, NEVADA
M.H. REBALEATI, RECORDER
FILE NO. FEES 20.50

205368

TO ALL WHOM IT MAY CONCERN:

The undersigned hereby certifies that he has caused to be located
the OW 204 Lode Mining Claim in
the following quarter sections(s):

<u>1/4</u>	<u>Section</u>	<u>Township</u>	<u>Range</u>	<u>Meridian</u>
<u>SE</u>	<u>26</u>	<u>17N</u>	<u>53E</u>	MDBM
<u>NE</u>	<u>35</u>	<u>17N</u>	<u>53E</u>	MDBM
				MDBM
				MDBM

in Eureka County, Nevada
on the 11th day of April 2006


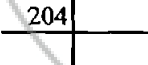
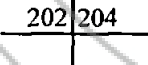

RECORDER'S STAMP

Name and mailing address of locator is:

Scoonover Exploration LLC
P.O. Box 2021
Elko, Nevada 89803

The claim is approximately 1500 feet long and 600 feet wide, such that 1490 feet
are claimed in a southerly direction and 10 feet in a northerly direction from the point of
discovery (monument of location), at which the Notice of Location was posted, together with 300
feet on each side of the monument of location and center line of the Claim. The general course of the
lode or vein is from the north to the south direction.

The number, location and markings on each corner monument are as follows:


<u>Location</u>	<u>Markings</u>	<u>Description</u>
No.1: NE corner		2"x2"x4" wooden post
No.2: SE corner		2"x2"x4" wooden post
No.3: SW corner		2"x2"x4" wooden post
No.4: NW corner		2"x2"x4" wooden post

As erected on the ground, each corner monument is marked as described above by
metal tags on posts.

The work of location consisted of making a claim map as provided in NRS 517.040.

Dated this 11th day of June 2006

SIGNATURE OF LOCATOR:

By 
E.L. Hunsaker III, Agent

205368

BOOK 439 PAGE 59

Certificate of Location
Lode Mining Claim

TO ALL WHOM IT MAY CONCERN:

The undersigned hereby certifies that he has caused to be located the OW 205 Lode Mining Claim in the following quarter sections(s):

<u>1/4</u>	<u>Section</u>	<u>Township</u>	<u>Range</u>	<u>Meridian</u>
<u>SE</u>	<u>26</u>	<u>17N</u>	<u>53E</u>	MDBM
_____	_____	_____	_____	MDBM
_____	_____	_____	_____	MDBM
_____	_____	_____	_____	MDBM

in Eureka County, Nevada
on the 11th day of April 2006

Name and mailing address of locator is:

Scoonover Exploration LLC
P.O. Box 2021
Elko, Nevada 89803

The claim is approximately 1500 feet long and 600 feet wide, such that 1490 feet are claimed in a northerly direction and 10 feet in a southerly direction from the point of discovery (monument of location), at which the Notice of Location was posted, together with 300 feet on each side of the monument of location and center line of the Claim. The general course of the lode or vein is from the north to the south direction.

The number, location and markings on each corner monument are as follows:

<u>Location</u>	<u>Markings</u>	<u>Description</u>
No.1: NE corner	170 205 205	2"x2"x4" wooden post
No.2: SE corner	204 203 205	2"x2"x4" wooden post
No.3: SW corner	202 204 168 170	2"x2"x4" wooden post
No.4: NW corner	203 205	2"x2"x4" wooden post

As erected on the ground, each corner monument is marked as described above by metal tags on posts.

The work of location consisted of making a claim map as provided in NRS 517.040.

Dated this 11th day of June 2006

SIGNATURE OF LOCATOR:

By E.L. Hunsaker III
E.L. Hunsaker III, Agent

BOOK 439 PAGE 60
OFFICIAL RECORDS
RECORDED AT THE REQUEST OF
Scoonover Explor
2006 JUL -6 AM 8:17

EUREKA COUNTY, NEVADA
M.N. REBALEATI, RECORDER
FILE NO. FEES 20.50

205369

RECORDER'S STAMP

205369

BOOK 439 PAGE 060