

BOOK 439 PAGE 59
 OFFICIAL RECORDS
 RECORDED AT THE REQUEST OF
 Scoonover Explor
 2006 JUL -6 AM 8:17.

EUREKA COUNTY, NEVADA
 M.H. REBALEATI, RECORDER
 FILE NO. FEES 20.50

205368

Certificate of Location
Lode Mining Claim

TO ALL WHOM IT MAY CONCERN:

The undersigned hereby certifies that he has caused to be located the OW 204 Lode Mining Claim in the following quarter sections(s):

<u>1/4</u>	<u>Section</u>	<u>Township</u>	<u>Range</u>	<u>Meridian</u>
<u>SE</u>	<u>26</u>	<u>17N</u>	<u>53E</u>	<u>MDBM</u>
<u>NE</u>	<u>35</u>	<u>17N</u>	<u>53E</u>	<u>MDBM</u>
_____	_____	_____	_____	<u>MDBM</u>
_____	_____	_____	_____	<u>MDBM</u>





in Eureka County, Nevada
 on the 11th day of April 2006

RECORDER'S STAMP

Name and mailing address of locator is: Scoonover Exploration LLC
 P.O. Box 2021
 Elko, Nevada 89803

The claim is approximately 1500 feet long and 600 feet wide, such that 1490 feet are claimed in a southerly direction and 10 feet in a northerly direction from the point of discovery (monument of location), at which the Notice of Location was posted, together with 300 feet on each side of the monument of location and center line of the Claim. The general course of the lode or vein is from the north to the south direction.


The number, location and markings on each corner monument are as follows:

<u>Location</u>	<u>Markings</u>	<u>Description</u>
No.1: NE corner		2"x2"x4" wooden post
No.2: SE corner		2"x2"x4" wooden post
No.3: SW corner		2"x2"x4" wooden post
No.4: NW corner		2"x2"x4" wooden post

As erected on the ground, each corner monument is marked as described above by metal tags on posts.

The work of location consisted of making a claim map as provided in NRS 517.040.

Dated this 11th day of June 2006

SIGNATURE OF LOCATOR:
 By 
 E.L. Hunsaker III, Agent

205368

BOOK 439 PAGE 059