

**CERTIFICATE OF LOCATION
LODE MINING CLAIM**

BOOK 440 PAGE 27
OFFICIAL RECORDS
RECORDED AT THE REQUEST OF
Tonkin Springs
2006 AUG -8 AM 9:15

TO ALL WHOM IT MAY CONCERN:

The undersigned hereby certifies that he has caused to be located the
NC 138S Lode Mining Claim in the following
quarter section(s):

EUREKA COUNTY, NEVADA
M.N. REBALEATI, RECORDER
FILE NO. 205545 FEES 20.50

Quarter	Section	Township	Range	Meridian
NE	24	24N	48½ E	Mount Diablo
SE				Mount Diablo
SW				Mount Diablo
NW	24	24N	48½ E	Mount Diablo

205545

in Eureka County, Nevada, on the 15th day of
June, 2006.

RECORDER'S STAMP

Name and mailing address of Locator is: Tonkin Springs, LLC
675 Sierra Rose Drive
Reno, NV 89511

The Claim is approximately 1500 feet long and 100 feet wide, such that 5
feet are claimed in a East direction and 1495 feet in a West direction
from the point of discovery (monument of location), at which the Notice of Location is posted, together with
50 feet on each side of the monument of location and center line of the Claim.
The general course of the lode or vein is from the East to the West direction.

The number, location and markings on each corner monument are as follows:


	Location	Markings	Description
No. 1	NE	<u>94s 107s</u> <u>138s 139s</u>	<u>2" x 2" x 4' wooden post</u>
No. 2	SE	<u>138s 139s</u>	<u>2" x 2" x 4' wooden post</u>
No. 3	SW	<u>138s</u>	<u>2" x 2" x 4' wooden post</u>
No. 4	NW	<u>94s</u> <u>138s</u>	<u>2" x 2" x 4' wooden post</u>

As erected on the ground, each corner monument is marked as described above by: Metal Tags
(eg. Metal tags, paint on posts)

The work of Location consisted of making a claim map as provided in NRS 517.040.

Dated this 7th day of August, 2006.

SIGNATURE OF LOCATOR:

By 
Owner, Claimant or Agent Signature
Dan Harmening
Owner, Claimant or Agent Name (printed)

Suggested Form - Nevada Division of Minerals (REV. 6/29/05 LV)
Nevada Lode Certificate of Location - NRS 517.050

205545

BOOK 440 PAGE 027

**CERTIFICATE OF LOCATION
LODE MINING CLAIM**

TO ALL WHOM IT MAY CONCERN:

The undersigned hereby certifies that he has caused to be located the
NC 139S Lode Mining Claim in the following
quarter section(s):

Quarter	Section	Township	Range	Meridian
NE	24	24N	48½ E	Mount Diablo
SE				Mount Diablo
SW				Mount Diablo
NW				Mount Diablo

in Eureka County, Nevada, on the 15th day of
June, 2006.

Name and mailing address of Locator is: Tonkin Springs, LLC
675 Sierra Rose Drive
Reno, NV 89511

The Claim is approximately 1500 feet long and 100 feet wide, such that 5
feet are claimed in a West direction and 1495 feet in a East direction
from the point of discovery (monument of location), at which the Notice of Location is posted, together with
50 feet on each side of the monument of location and center line of the Claim.
The general course of the lode or vein is from the East to the West direction.

The number, location and markings on each corner monument are as follows:

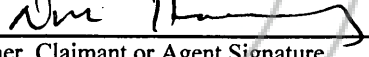
	Location	Markings	Description
No. 1	NE	<u>1075</u> <u>A415</u> <u>1395</u> <u>A2485</u>	<u>2" x 2" x 4' wooden post</u>
No. 2	SE	<u>1395</u> <u>A2485</u>	<u>2" x 2" x 4' wooden post</u>
No. 3	SW	<u>1385</u> <u>1395</u> <u>945</u> <u>1075</u>	<u>2" x 2" x 4' wooden post</u>
No. 4	NW	<u>1385</u> <u>1395</u>	<u>2" x 2" x 4' wooden post</u>

As erected on the ground, each corner monument is marked as described above by: Metal Tags
(eg. Metal tags, paint on posts)

The work of Location consisted of making a claim map as provided in NRS 517.040.

Dated this 7th day of August, 2006.

SIGNATURE OF LOCATOR:

By 
Owner, Claimant or Agent Signature
Dan Harmening
Owner, Claimant or Agent Name (printed)

BOOK 440 PAGE 28
OFFICIAL RECORDS
RECORDED AT THE REQUEST OF
Tonkin Springs
2006 AUG -8 AM 9:15

EUREKA COUNTY, NEVADA
M.N. REBALEATI, RECORDER
FILE NO. 205546
FEES 20.50

RECORDER'S STAMP

205546

**CERTIFICATE OF LOCATION
LODE MINING CLAIM**

TO ALL WHOM IT MAY CONCERN:

The undersigned hereby certifies that he has caused to be located the
A 248S Lode Mining Claim in the following
quarter section(s):

Quarter	Section	Township	Range	Meridian
NE	24	24N	48½ E	Mount Diablo
SE				Mount Diablo
SW				Mount Diablo
NW	19	24N	49E	Mount Diablo

in Eureka County, Nevada, on the 16TH day of
June, 2006.

Name and mailing address of Locator is: Tonkin Springs, LLC
675 Sierra Rose Drive
Reno, NV 89511

The Claim is approximately 1500 feet long and 100 feet wide, such that 5
feet are claimed in a East direction and 1495 feet in a West direction
from the point of discovery (monument of location), at which the Notice of Location is posted, together with
50 feet on each side of the monument of location and center line of the Claim.
The general course of the lode or vein is from the East to the West direction.

The number, location and markings on each corner monument are as follows:

	Location	Markings	Description
No. 1	NE	41s 58s 248s 249s	2" x 2" x 4' wooden post
No. 2	SE	248s 249s	2" x 2" x 4' wooden post
No. 3	SW	NC139s 248s NC107s 41s	2" x 2" x 4' wooden post
No. 4	NW	NC139s 248s	2" x 2" x 4' wooden post

As erected on the ground, each corner monument is marked as described above by: Metal Tags
(eg. Metal tags, paint on posts)

The work of Location consisted of making a claim map as provided in NRS 517.040.

Dated this 7th day of August, 2006.

SIGNATURE OF LOCATOR:

By Dan Harmening
Owner, Claimant or Agent Signature
Dan Harmening
Owner, Claimant or Agent Name (printed)

BOOK 440 PAGE 29
OFFICIAL RECORDS
RECORDED AT THE REQUEST OF
Tonkin Springs
2006 AUG -8 AM 9:15
EUREKA COUNTY, NEVADA
M.N. REBALEATI, RECORDER
FILE NO. FEES 20.50

205547

RECORDER'S STAMP

Suggested Form - Nevada Division of Minerals (REV. 6/29/05 LV).
Nevada Lode Certificate of Location - NRS 517.050

205547

**CERTIFICATE OF LOCATION
LODE MINING CLAIM**

TO ALL WHOM IT MAY CONCERN:

The undersigned hereby certifies that he has caused to be located the
A 249S Lode Mining Claim in the following
quarter section(s):

Quarter	Section	Township	Range	Meridian
NE	19	24N	49E	Mount Diablo
SE				Mount Diablo
SW				Mount Diablo
NW	19	24N	49E	Mount Diablo

in Eureka County, Nevada, on the 16TH day of
June, 2006.

Name and mailing address of Locator is: Tonkin Springs, LLC
675 Sierra Rose Drive
Reno, NV 89511

The Claim is approximately 1500 feet long and 100 feet wide, such that 5 feet are claimed in a West direction and 1495 feet in a East direction from the point of discovery (monument of location), at which the Notice of Location is posted, together with 50 feet on each side of the monument of location and center line of the Claim.
The general course of the lode or vein is from the East to the West direction.

The number, location and markings on each corner monument are as follows:

	Location	Markings	Description
No. 1	NE	58s 249s	2" x 2" x 4' wooden post
No. 2	SE	249s	2" x 2" x 4' wooden post
No. 3	SW	248s 249s	2" x 2" x 4' wooden post
No. 4	NW	41s 58s 248s 249s	2" x 2" x 4' wooden post

As erected on the ground, each corner monument is marked as described above by: Metal Tags
(eg. Metal tags, paint on posts)

The work of Location consisted of making a claim map as provided in NRS 517.040.

Dated this 7th day of August, 2006.

SIGNATURE OF LOCATOR:

By Dan Harmening
Owner, Claimant or Agent Signature

Dan Harmening
Owner, Claimant or Agent Name (printed)

BOOK 440 PAGE 30
OFFICIAL RECORDS
RECORDED AT THE REQUEST OF
Tonkin Springs
2006 AUG -8 AM 9:16
EUREKA COUNTY, NEVADA
M.N. REBALEATI, RECORDER
FILE NO. FEES 20.50

205548

RECORDER'S STAMP

205548

**CERTIFICATE OF LOCATION
LODE MINING CLAIM**

TO ALL WHOM IT MAY CONCERN:

The undersigned hereby certifies that he has caused to be located the
A 33s Lode Mining Claim in the following
quarter section(s):

Quarter	Section	Township	Range	Meridian
NE				Mount Diablo
SE				Mount Diablo
SW				Mount Diablo
NW	18	24N	49E	Mount Diablo

in Eureka County, Nevada, on the 16TH day of
June, 2006.

Name and mailing address of Locator is: Tonkin Springs, LLC
675 Sierra Rose Drive
Reno, NV 89511

The Claim is approximately 1500 feet long and 600 feet wide, such that 5
feet are claimed in a West direction and 1495 feet in a East direction
from the point of discovery (monument of location), at which the Notice of Location is posted, together with
300 feet on each side of the monument of location and center line of the Claim.
The general course of the lode or vein is from the East to the West direction.

The number, location and markings on each corner monument are as follows:

	Location	Markings	Description
No. 1	NE	<u>33s</u>	<u>2" x 2" x 4' wooden post</u>
No. 2	SE	<u>33s</u> <u>34s</u>	<u>2" x 2" x 4' wooden post</u>
No. 3	SW	<u>NC 99s</u> <u>33s</u> <u>NC 100s</u> <u>34s</u>	<u>2" x 2" x 4' wooden post</u>
No. 4	NW	<u>99s</u> <u>33s</u>	<u>2" x 2" x 4' wooden post</u>

As erected on the ground, each corner monument is marked as described above by: Metal Tags
(eg. Metal tags, paint on posts)

The work of Location consisted of making a claim map as provided in NRS 517.040.

Dated this 7th day of August, 2006.

SIGNATURE OF LOCATOR:

By

Dan Harmening
Owner, Claimant or Agent Signature

Dan Harmening

Owner, Claimant or Agent Name (printed)

BOOK 440 PAGE 31
OFFICIAL RECORDS
RECORDED AT THE REQUEST OF
Tonkin Springs
2006 AUG -8 AM 9:16

EUREKA COUNTY, NEVADA
M.N. REBALEATI, RECORDER
FILE NO.

FEES 20.50

205549

RECORDER'S STAMP

205549

**CERTIFICATE OF LOCATION
LODE MINING CLAIM**

TO ALL WHOM IT MAY CONCERN:

The undersigned hereby certifies that he has caused to be located the

A 34s Lode Mining Claim in the following
quarter section(s):

Quarter	Section	Township	Range	Meridian
NE	13	24N	48E	Mount Diablo
SE				Mount Diablo
SW				Mount Diablo
NW	18	24N	49E	Mount Diablo

in Eureka County, Nevada, on the 16th day of
June, 2006.

Name and mailing address of Locator is: Tonkin Springs, LLC
675 Sierra Rose Drive
Reno, NV 89511

The Claim is approximately 1500 feet long and 600 feet wide, such that 5
feet are claimed in a West direction and 1495 feet in a East direction
from the point of discovery (monument of location), at which the Notice of Location is posted, together with
300 feet on each side of the monument of location and center line of the Claim.

The general course of the lode or vein is from the East to the West direction.

The number, location and markings on each corner monument are as follows:


	Location	Markings	Description
No. 1	NE	<u>33s</u> <u>34s</u>	<u>2" x 2" x 4' wooden post</u>
No. 2	SE	<u>34s</u> <u>35s</u> <u>52s</u>	<u>2" x 2" x 4' wooden post</u>
No. 3	SW	<u>Nc100s</u> <u>34s</u> <u>Nc101s</u> <u>35s</u>	<u>2" x 2" x 4' wooden post</u>
No. 4	NW	<u>Nc99s</u> <u>33s</u> <u>Nc100s</u> <u>34s</u>	<u>2" x 2" x 4' wooden post</u>

As erected on the ground, each corner monument is marked as described above by: Metal Tags
(eg. Metal tags, paint on posts)

The work of Location consisted of making a claim map as provided in NRS 517.040.

Dated this 7th day of August, 2006.

SIGNATURE OF LOCATOR:

By 
Owner, Claimant or Agent Signature

Dan Harmening
Owner, Claimant or Agent Name (printed)

BOOK 440 PAGE 32
OFFICIAL RECORDS
RECORDED AT THE REQUEST OF
Tonkin Springs
2006 AUG -8 AM 9:16

EUREKA COUNTY, NEVADA
M.N. REBALEATI, RECORDER
FILE NO. 205550 FEES 20.50

205550

RECORDER'S STAMP

205550

BOOK 440 PAGE 032

**CERTIFICATE OF LOCATION
LODE MINING CLAIM**

TO ALL WHOM IT MAY CONCERN:

The undersigned hereby certifies that he has caused to be located the

A 35s Lode Mining Claim in the following
quarter section(s):

Quarter	Section	Township	Range	Meridian
NE				Mount Diablo
SE				Mount Diablo
SW				Mount Diablo
NW				Mount Diablo

in Eureka County, Nevada, on the 16th day of
June, 2006.

Name and mailing address of Locator is:

Tonkin Springs, LLC
675 Sierra Rose Drive
Reno, NV 89511

The Claim is approximately 1500 feet long and 600 feet wide, such that 5
feet are claimed in a East direction and 1495 feet in a West direction
from the point of discovery (monument of location), at which the Notice of Location is posted, together with
300 feet on each side of the monument of location and center line of the Claim.

The general course of the lode or vein is from the East to the West direction.

The number, location and markings on each corner monument are as follows:


	Location	Markings	Description
No. 1	NE	<u>34s</u> <u>35s</u> <u>52s</u>	<u>2" x 2" x 4' wooden post</u>
No. 2	SE	<u>35s</u> <u>52s</u> <u>36s</u> <u>53s</u>	<u>2" x 2" x 4' wooden post</u>
No. 3	SW	<u>Nc 101s</u> <u>35s</u> <u>Nc 102s</u> <u>36s</u>	<u>2" x 2" x 4' wooden post</u>
No. 4	NW	<u>Nc 100s</u> <u>34s</u> <u>Nc 101s</u> <u>35s</u>	<u>2" x 2" x 4' wooden post</u>

As erected on the ground, each corner monument is marked as described above by: Metal Tags
(eg. Metal tags, paint on posts)

The work of Location consisted of making a claim map as provided in NRS 517.040.

Dated this 7th day of August, 2006.

SIGNATURE OF LOCATOR:

By 
Owner, Claimant or Agent Signature

Dan Harmening

Owner, Claimant or Agent Name (printed)

BOOK 440 PAGE 33
OFFICIAL RECORDS
RECORDED AT THE REQUEST OF
Tonkin Springs
2006 AUG -8 AM 9:16

EUREKA COUNTY, NEVADA
M.N. REBALEATI, RECORDER
FILE NO. FEES 20.50

205551

RECORDER'S STAMP

Suggested Form - Nevada Division of Minerals (REV. 6/29/05 LV)
Nevada Lode Certificate of Location - NRS 517.050

205551

BOOK 440 PAGE 33

**CERTIFICATE OF LOCATION
LODE MINING CLAIM**

TO ALL WHOM IT MAY CONCERN:

The undersigned hereby certifies that he has caused to be located the

A 36 S Lode Mining Claim in the following
quarter section(s):

Quarter	Section	Township	Range	Meridian
NE				Mount Diablo
SE	13	24N	48 1/2 E	Mount Diablo
SW	18	24N	49 E	Mount Diablo
NW				Mount Diablo

in Eureka County, Nevada, on the 16 TH day of
June, 2006.

Name and mailing address of Locator is: Tonkin Springs, LLC
675 Sierra Rose Drive
Reno, NV 89511

The Claim is approximately 1500 feet long and 600 feet wide, such that 5
feet are claimed in a East direction and 1495 feet in a West direction
from the point of discovery (monument of location), at which the Notice of Location is posted, together with
300 feet on each side of the monument of location and center line of the Claim.

The general course of the lode or vein is from the East to the West direction.

The number, location and markings on each corner monument are as follows:


	Location	Markings	Description
No. 1	NE	<u>35s 52s</u> <u>36s 53s</u>	<u>2" x 2" x 4' wooden post</u>
No. 2	SE	<u>36s 53s</u> <u>37s 54s</u>	<u>2" x 2" x 4' wooden post</u>
No. 3	SW	<u>NC 102s 36s</u> <u>NC 103s 37s</u>	<u>2" x 2" x 4' wooden post</u>
No. 4	NW	<u>NC 101s 35s</u> <u>NC 102s 36s</u>	<u>2" x 2" x 4' wooden post</u>

As erected on the ground, each corner monument is marked as described above by: Metal Tags
(eg. Metal tags, paint on posts)

The work of Location consisted of making a claim map as provided in NRS 517.040.

Dated this 7th day of August, 2006.

SIGNATURE OF LOCATOR:

By 
Owner, Claimant or Agent Signature

Dan Harmening

Owner, Claimant or Agent Name (printed)

BOOK 440 PAGE 34
OFFICIAL RECORDS
RECORDED AT THE REQUEST OF
Tonkin Springs
2006 AUG -8 AM 9:16

EUREKA COUNTY, NEVADA
M.N. REBALEATI, RECORDER
FILE NO. 205552 FEES 20.50

205552

RECORDER'S STAMP

205552

BOOK 440 PAGE 034

**CERTIFICATE OF LOCATION
LODE MINING CLAIM**

TO ALL WHOM IT MAY CONCERN:

The undersigned hereby certifies that he has caused to be located the
A 37s Lode Mining Claim in the following
quarter section(s):

Quarter	Section	Township	Range	Meridian
NE				Mount Diablo
SE	13	24N	48½ E	Mount Diablo
SW	18	24N	49E	Mount Diablo
NW				Mount Diablo

in Eureka County, Nevada, on the 16TH day of
June, 2006.

Name and mailing address of Locator is: Tonkin Springs, LLC
675 Sierra Rose Drive
Reno, NV 89511

The Claim is approximately 1500 feet long and 600 feet wide, such that 5
feet are claimed in a East direction and 1495 feet in a West direction
from the point of discovery (monument of location), at which the Notice of Location is posted, together with
300 feet on each side of the monument of location and center line of the Claim.
The general course of the lode or vein is from the East to the West direction.

The number, location and markings on each corner monument are as follows:


	Location	Markings	Description
No. 1	NE	<u>36s</u> <u>53s</u> <u>37s</u> <u>54s</u>	<u>2" x 2" x 4' wooden post</u>
No. 2	SE	<u>37s</u> <u>54s</u> <u>38s</u> <u>55s</u>	<u>2" x 2" x 4' wooden post</u>
No. 3	SW	<u>NC103s</u> <u>37s</u> <u>NC104s</u> <u>38s</u>	<u>2" x 2" x 4' wooden post</u>
No. 4	NW	<u>NC102s</u> <u>36s</u> <u>NC103s</u> <u>37s</u>	<u>2" x 2" x 4' wooden post</u>

As erected on the ground, each corner monument is marked as described above by: Metal Tags
(eg. Metal tags, paint on posts)

The work of Location consisted of making a claim map as provided in NRS 517.040.

Dated this 7th day of August, 2006.

SIGNATURE OF LOCATOR:

By 
Owner, Claimant or Agent Signature

Dan Harmening
Owner, Claimant or Agent Name (printed)

BOOK 440 PAGE 35
OFFICIAL RECORDS
RECORDED AT THE REQUEST OF
Tonkin Springs
2006 AUG -8 AM 9:16
EUREKA COUNTY, NEVADA
M.N. REBALEATI, RECORDER
FILE NO. 205553
FEES \$ 20.50

RECORDER'S STAMP

205553

Suggested Form - Nevada Division of Minerals (REV. 6/29/05 LV)
Nevada Lode Certificate of Location - NRS 517.050

BOOK 440 PAGE 035

**CERTIFICATE OF LOCATION
LODE MINING CLAIM**

TO ALL WHOM IT MAY CONCERN:

The undersigned hereby certifies that he has caused to be located the
A 38s Lode Mining Claim in the following
quarter section(s):

Quarter	Section	Township	Range	Meridian
NE				Mount Diablo
SE	13	24 N	48 1/2 E	Mount Diablo
SW	18	24 N	49 E	Mount Diablo
NW				Mount Diablo

in Eureka County, Nevada, on the 16TH day of
June, 2006.

Name and mailing address of Locator is: Tonkin Springs, LLC
675 Sierra Rose Drive
Reno, NV 89511

The Claim is approximately 1500 feet long and 600 feet wide, such that 5
feet are claimed in a East direction and 1495 feet in a West direction
from the point of discovery (monument of location), at which the Notice of Location is posted, together with
300 feet on each side of the monument of location and center line of the Claim.
The general course of the lode or vein is from the East to the West direction.

The number, location and markings on each corner monument are as follows:


	Location	Markings	Description
No. 1	NE	<u>37s 54s</u> <u>38s 55s</u>	<u>2" x 2" x 4' wooden post</u>
No. 2	SE	<u>38s 55s</u> <u>39s 56s</u>	<u>2" x 2" x 4' wooden post</u>
No. 3	SW	<u>NC 104s 38s</u> <u>NC 105s 39s</u>	<u>2" x 2" x 4' wooden post</u>
No. 4	NW	<u>NC 103s 37s</u> <u>NC 104s 38s</u>	<u>2" x 2" x 4' wooden post</u>

As erected on the ground, each corner monument is marked as described above by: Metal Tags
(eg. Metal tags, paint on posts)

The work of Location consisted of making a claim map as provided in NRS 517.040.

Dated this 7th day of August, 2006.

SIGNATURE OF LOCATOR:

By 
Owner, Claimant or Agent Signature

Dan Harmening

Owner, Claimant or Agent Name (printed)

BOOK 440 PAGE 36
OFFICIAL RECORDS
RECORDED AT THE REQUEST OF
Tonkin Springs
2006 AUG -8 AM 9:16

EUREKA COUNTY, NEVADA
M.N. REBALEATI, RECORDER
FILE NO. 205554 FEES 20.50

RECORDER'S STAMP

Suggested Form - Nevada Division of Minerals (REV. 6/29/05 LV)
Nevada Lode Certificate of Location - NRS 517.050

205554

BOOK 440 PAGE 036

**CERTIFICATE OF LOCATION
LODE MINING CLAIM**

TO ALL WHOM IT MAY CONCERN:

The undersigned hereby certifies that he has caused to be located the

A 39s Lode Mining Claim in the following
quarter section(s):

Quarter	Section	Township	Range	Meridian
NE	24	24N	48½E	Mount Diablo
SE	13	24N	48½E	Mount Diablo
SW	18	24N	49E	Mount Diablo
NW	19	24N	49E	Mount Diablo

in Eureka County, Nevada, on the 16th day of
June, 2006.

Name and mailing address of Locator is: Tonkin Springs, LLC
675 Sierra Rose Drive
Reno, NV 89511

The Claim is approximately 1500 feet long and 600 feet wide, such that 5
feet are claimed in a East direction and 1495 feet in a West direction
from the point of discovery (monument of location), at which the Notice of Location is posted, together with
300 feet on each side of the monument of location and center line of the Claim.

The general course of the lode or vein is from the East to the West direction.

The number, location and markings on each corner monument are as follows:

	Location	Markings	Description
No. 1	NE	<u>38s 55s</u> <u>39s 56s</u>	<u>2" x 2" x 4' wooden post</u>
No. 2	SE	<u>39s 56s</u> <u>40s 57s</u>	<u>2" x 2" x 4' wooden post</u>
No. 3	SW	<u>NC 105s 39s</u> <u>NC 106s 40s</u>	<u>2" x 2" x 4' wooden post</u>
No. 4	NW	<u>NC 104s 38s</u> <u>NC 105s 39s</u>	<u>2" x 2" x 4' wooden post</u>

As erected on the ground, each corner monument is marked as described above by: Metal Tags
(eg. Metal tags, paint on posts)

The work of Location consisted of making a claim map as provided in NRS 517.040.

Dated this 7th day of August, 2006.

SIGNATURE OF LOCATOR:

By Dan Harmening
Owner, Claimant or Agent Signature

Dan Harmening
Owner, Claimant or Agent Name (printed)

BOOK 440 PAGE 37
OFFICIAL RECORDS
RECORDED AT THE REQUEST OF
Tonkin Springs
2006 AUG -8 AM 9:17

EUREKA COUNTY, NEVADA
M.N. REBALEATI, RECORDER
FILE NO. 205555
FEES 20.50

205555

RECORDER'S STAMP

205555

BOOK 440 PAGE 37

**CERTIFICATE OF LOCATION
LODE MINING CLAIM**

TO ALL WHOM IT MAY CONCERN:

The undersigned hereby certifies that he has caused to be located the
A 40s Lode Mining Claim in the following
quarter section(s):

Quarter	Section	Township	Range	Meridian
NE	24	24N	48½ E	Mount Diablo
SE				Mount Diablo
SW				Mount Diablo
NW	19	24N	49E	Mount Diablo

in Eureka County, Nevada, on the 16TH day of
June, 2006.

Name and mailing address of Locator is: Tonkin Springs, LLC
675 Sierra Rose Drive
Reno, NV 89511

The Claim is approximately 1500 feet long and 600 feet wide, such that 5
feet are claimed in a East direction and 1495 feet in a West direction
from the point of discovery (monument of location), at which the Notice of Location is posted, together with
300 feet on each side of the monument of location and center line of the Claim.
The general course of the lode or vein is from the East to the West direction.

The number, location and markings on each corner monument are as follows:


	Location	Markings	Description
No. 1	NE	<u>39s 50s</u> <u>40s 57s</u>	<u>2" x 2" x 4' wooden post</u>
No. 2	SE	<u>40s 57s</u> <u>41s 58s</u>	<u>2" x 2" x 4' wooden post</u>
No. 3	SW	<u>NC106s 40s</u> <u>NC 107s 41s</u>	<u>2" x 2" x 4' wooden post</u>
No. 4	NW	<u>NC 105s 39s</u> <u>NC 106s 40s</u>	<u>2" x 2" x 4' wooden post</u>

As erected on the ground, each corner monument is marked as described above by: Metal Tags
(eg. Metal tags, paint on posts)

The work of Location consisted of making a claim map as provided in NRS 517.040.

Dated this 7th day of August, 2006.

SIGNATURE OF LOCATOR:

By 
Owner, Claimant or Agent Signature

Dan Harmening

Owner, Claimant or Agent Name (printed)

BOOK 440 PAGE 38
OFFICIAL RECORDS
RECORDED AT THE REQUEST OF
Tonkin Springs
2006 AUG -8 AM 9:17

EUREKA COUNTY, NEVADA
M.N. REBALEATI, RECORDER
FILE NO. FEES 20.50

205556

RECORDER'S STAMP

205556

BOOK 440 PAGE 038

**CERTIFICATE OF LOCATION
LODE MINING CLAIM**

TO ALL WHOM IT MAY CONCERN:

The undersigned hereby certifies that he has caused to be located the
A 41s Lode Mining Claim in the following
quarter section(s):

Quarter	Section	Township	Range	Meridian
NE	24	24N	48½E	Mount Diablo
SE				Mount Diablo
SW				Mount Diablo
NW	19	24N	49E	Mount Diablo

in Eureka County, Nevada, on the 16TH day of
June, 2006.

Name and mailing address of Locator is: Tonkin Springs, LLC
675 Sierra Rose Drive
Reno, NV 89511

The Claim is approximately 1500 feet long and 600 feet wide, such that 5
feet are claimed in a East direction and 1495 feet in a West direction
from the point of discovery (monument of location), at which the Notice of Location is posted, together with
300 feet on each side of the monument of location and center line of the Claim.
The general course of the lode or vein is from the East to the West direction.

The number, location and markings on each corner monument are as follows:

	Location	Markings	Description
No. 1	NE	<u>40s 57s</u> <u>41s 58s</u>	<u>2" x 2" x 4' wooden post</u>
No. 2	SE	<u>41s 58s</u> <u>248s 249s</u>	<u>2" x 2" x 4' wooden post</u>
No. 3	SW	<u>NC 107s 41s</u> <u>NC 139s 248s</u>	<u>2" x 2" x 4' wooden post</u>
No. 4	NW	<u>NC 106s 40s</u> <u>NC 107s 41s</u>	<u>2" x 2" x 4' wooden post</u>

As erected on the ground, each corner monument is marked as described above by: Metal Tags
(eg. Metal tags, paint on posts)

The work of Location consisted of making a claim map as provided in NRS 517.040.

Dated this 7th day of August, 2006.

SIGNATURE OF LOCATOR:

By 
Owner, Claimant or Agent Signature

Dan Harmening

Owner, Claimant or Agent Name (printed)

BOOK 440 PAGE 39
OFFICIAL RECORDS
RECORDED AT THE REQUEST OF
Tonkin Springs
2006 AUG -8 AM 9:17

EUREKA COUNTY, NEVADA
M.N. REBALEATI, RECORDER
FILE NO. 205557 FEES 20.50

205557

RECORDER'S STAMP

Suggested Form - Nevada Division of Minerals (REV. 6/29/05 LV)
Nevada Lode Certificate of Location - NRS 517.050

205557

BOOK 440 PAGE 39

**CERTIFICATE OF LOCATION
LODE MINING CLAIM**

TO ALL WHOM IT MAY CONCERN:

The undersigned hereby certifies that he has caused to be located the
A 52s Lode Mining Claim in the following
quarter section(s):

Quarter	Section	Township	Range	Meridian
NE	18	24N	49E	Mount Diablo
SE	18	24N	49E	Mount Diablo
SW	18	24N	49E	Mount Diablo
NW	18	24N	49E	Mount Diablo

in Eureka County, Nevada, on the 16TH day of
June, 2006.

205558

BOOK 440 PAGE 40
OFFICIAL RECORDS
RECORDED AT THE REQUEST OF
Tonkin Springs
2006 AUG -8 AM 9:17
EUREKA COUNTY, NEVADA
M.N. REBALEATI, RECORDER
FILE NO. FEES 20.50

RECORDER'S STAMP

Name and mailing address of Locator is: Tonkin Springs, LLC
675 Sierra Rose Drive
Reno, NV 89511

The Claim is approximately 1500 feet long and 600 feet wide, such that 5
feet are claimed in a West direction and 1495 feet in a East direction
from the point of discovery (monument of location), at which the Notice of Location is posted, together with
300 feet on each side of the monument of location and center line of the Claim.
The general course of the lode or vein is from the East to the West direction.

The number, location and markings on each corner monument are as follows:

	Location	Markings	Description
No. 1	NE	<u>52s</u>	<u>2" x 2" x 4' wooden post</u>
No. 2	SE	<u>52s</u> <u>53s</u>	<u>2" x 2" x 4' wooden post</u>
No. 3	SW	<u>35s</u> <u>52s</u> <u>36s</u> <u>53s</u>	<u>2" x 2" x 4' wooden post</u>
No. 4	NW	<u>34s</u> <u>35s</u> <u>52s</u>	<u>2" x 2" x 4' wooden post</u>

As erected on the ground, each corner monument is marked as described above by: Metal Tags
(eg. Metal tags, paint on posts)

The work of Location consisted of making a claim map as provided in NRS 517.040.

Dated this 7th day of August, 2006.

SIGNATURE OF LOCATOR:

By Dan Harmening
Owner, Claimant or Agent Signature

Dan Harmening
Owner, Claimant or Agent Name (printed)

Suggested Form - Nevada Division of Minerals (REV. 6/29/05 LV) •
Nevada Lode Certificate of Location - NRS 517.050

205558

BOOK 440 PAGE 40

**CERTIFICATE OF LOCATION
LODE MINING CLAIM**

TO ALL WHOM IT MAY CONCERN:

The undersigned hereby certifies that he has caused to be located the
A 53s Lode Mining Claim in the following
quarter section(s):

Quarter	Section	Township	Range	Meridian
NE				Mount Diablo
SE	18	24N	49E	Mount Diablo
SW	18	24N	49E	Mount Diablo
NW				Mount Diablo

in Eureka County, Nevada, on the 16TH day of
June, 2006.

RECORDER'S STAMP

Name and mailing address of Locator is: Tonkin Springs, LLC
675 Sierra Rose Drive
Reno, NV 89511

The Claim is approximately 1500 feet long and 600 feet wide, such that 5
feet are claimed in a West direction and 1495 feet in a East direction
from the point of discovery (monument of location), at which the Notice of Location is posted, together with
300 feet on each side of the monument of location and center line of the Claim.
The general course of the lode or vein is from the East to the West direction.

The number, location and markings on each corner monument are as follows:

	Location	Markings	Description
No. 1	NE	<u>52s</u> <u>53s</u>	<u>2" x 2" x 4' wooden post</u>
No. 2	SE	<u>53s</u> <u>54s</u>	<u>2" x 2" x 4' wooden post</u>
No. 3	SW	<u>36s</u> <u>53s</u> <u>37s</u> <u>54s</u>	<u>2" x 2" x 4' wooden post</u>
No. 4	NW	<u>35s</u> <u>52s</u> <u>36s</u> <u>53s</u>	<u>2" x 2" x 4' wooden post</u>

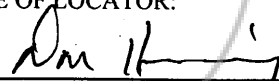
As erected on the ground, each corner monument is marked as described above by: Metal Tags
(eg. Metal tags, paint on posts)

The work of Location consisted of making a claim map as provided in NRS 517.040.

Dated this 7th day of August, 2006.

SIGNATURE OF LOCATOR:

By


Owner, Claimant or Agent Signature

Dan Harmening

Owner, Claimant or Agent Name (printed)

BOOK 440 PAGE 41
OFFICIAL RECORDS
RECORDED AT THE REQUEST OF
Tonkin Springs
2006 AUG -8 AM 9:17

EUREKA COUNTY, NEVADA
M.N. REBALEATI, RECORDER
FILE NO. 205559
FEES 20.50

205559

Suggested Form - Nevada Division of Minerals (REV. 6/29/05 LV) •
Nevada Lode Certificate of Location - NRS 517.050

205559

BOOK 440 PAGE 41

**CERTIFICATE OF LOCATION
LODE MINING CLAIM**

TO ALL WHOM IT MAY CONCERN:

The undersigned hereby certifies that he has caused to be located the
A 54s Lode Mining Claim in the following
quarter section(s):

Quarter	Section	Township	Range	Meridian
NE				Mount Diablo
SE	18	24N	49E	Mount Diablo
SW	18	24N	49E	Mount Diablo
NW				Mount Diablo

in Eureka County, Nevada, on the 16TH day of
June, 2006.

Name and mailing address of Locator is: Tonkin Springs, LLC
675 Sierra Rose Drive
Reno, NV 89511

The Claim is approximately 1500 feet long and 600 feet wide, such that 5
feet are claimed in a West direction and 1495 feet in a East direction
from the point of discovery (monument of location), at which the Notice of Location is posted, together with
300 feet on each side of the monument of location and center line of the Claim.
The general course of the lode or vein is from the East to the West direction.

The number, location and markings on each corner monument are as follows:

	Location	Markings	Description
No. 1	NE	<u>53s</u> <u>54s</u>	<u>2" x 2" x 4' wooden post</u>
No. 2	SE	<u>54s</u> <u>55s</u>	<u>2" x 2" x 4' wooden post</u>
No. 3	SW	<u>37s</u> <u>54s</u> <u>38s</u> <u>55s</u>	<u>2" x 2" x 4' wooden post</u>
No. 4	NW	<u>36s</u> <u>53s</u> <u>37s</u> <u>54s</u>	<u>2" x 2" x 4' wooden post</u>

As erected on the ground, each corner monument is marked as described above by: Metal Tags
(eg. Metal tags, paint on posts)

The work of Location consisted of making a claim map as provided in NRS 517.040.

Dated this 7th day of August, 2006.

SIGNATURE OF LOCATOR:

By

Dan Harmering
Owner, Claimant or Agent Signature

Dan Harmering

Owner, Claimant or Agent Name (printed)

BOOK 440 PAGE 42
OFFICIAL RECORDS
RECORDED AT THE REQUEST OF
Tonkin Springs
2006 AUG -8 AM 9:17

EUREKA COUNTY, NEVADA
M.M. REBALEATI, RECORDER
FILE NO.

FEES 20.50

205560

RECORDER'S STAMP

205560

**CERTIFICATE OF LOCATION
LODE MINING CLAIM**

TO ALL WHOM IT MAY CONCERN:

The undersigned hereby certifies that he has caused to be located the
A 55s Lode Mining Claim in the following
quarter section(s):

Quarter	Section	Township	Range	Meridian
NE				Mount Diablo
SE	18	24N	49E	Mount Diablo
SW	18	24N	49E	Mount Diablo
NW				Mount Diablo

in Eureka County, Nevada, on the 16th day of
June, 2006.

Name and mailing address of Locator is: Tonkin Springs, LLC
675 Sierra Rose Drive
Reno, NV 89511

The Claim is approximately 1500 feet long and 600 feet wide, such that 5
feet are claimed in a West direction and 1495 feet in a East direction
from the point of discovery (monument of location), at which the Notice of Location is posted, together with
300 feet on each side of the monument of location and center line of the Claim.
The general course of the lode or vein is from the East to the West direction.

The number, location and markings on each corner monument are as follows:

	Location	Markings	Description
No. 1	NE	<u>54s</u> <u>55s</u>	<u>2" x 2" x 4' wooden post</u>
No. 2	SE	<u>55s</u> <u>56s</u>	<u>2" x 2" x 4' wooden post</u>
No. 3	SW	<u>38s</u> <u>55s</u> <u>39s</u> <u>56s</u>	<u>2" x 2" x 4' wooden post</u>
No. 4	NW	<u>37s</u> <u>54s</u> <u>38s</u> <u>55s</u>	<u>2" x 2" x 4' wooden post</u>

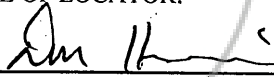
As erected on the ground, each corner monument is marked as described above by: Metal Tags
(eg. Metal tags, paint on posts)

The work of Location consisted of making a claim map as provided in NRS 517.040.

Dated this 7th day of August, 2006.

SIGNATURE OF LOCATOR:

By


Owner, Claimant or Agent Signature

Dan Harmening

Owner, Claimant or Agent Name (printed)

BOOK 440 PAGE 43
OFFICIAL RECORDS
RECORDED AT THE REQUEST OF
Tonkin Springs
2006 AUG -8 AM 9:18

EUREKA COUNTY, NEVADA
M.N. REBALEATI, RECORDER
FILE NO. 205561 FEES 20.50

205561

RECORDER'S STAMP

205561

**CERTIFICATE OF LOCATION
LODE MINING CLAIM**

TO ALL WHOM IT MAY CONCERN:

The undersigned hereby certifies that he has caused to be located the
A 565 Lode Mining Claim in the following
quarter section(s):

Quarter	Section	Township	Range	Meridian
NE	19	24N	49E	Mount Diablo
SE	18	24N	49E	Mount Diablo
SW	18	24N	49E	Mount Diablo
NW	19	24N	49E	Mount Diablo

in Eureka County, Nevada, on the 16TH day of
June, 2006.

Name and mailing address of Locator is: Tonkin Springs, LLC
675 Sierra Rose Drive
Reno, NV 89511

The Claim is approximately 1500 feet long and 600 feet wide, such that
feet are claimed in a West direction and 1495 feet in a East direction
from the point of discovery (monument of location), at which the Notice of Location is posted, together with
300 feet on each side of the monument of location and center line of the Claim.
The general course of the lode or vein is from the East to the West direction.

The number, location and markings on each corner monument are as follows:


	Location	Markings	Description
No. 1	NE	<u>55s</u> <u>56s</u>	<u>2" x 2" x 4' wooden post</u>
No. 2	SE	<u>56s</u> <u>57s</u>	<u>2" x 2" x 4' wooden post</u>
No. 3	SW	<u>39s</u> <u>56s</u> <u>40s</u> <u>57s</u>	<u>2" x 2" x 4' wooden post</u>
No. 4	NW	<u>38s</u> <u>55s</u> <u>39s</u> <u>56s</u>	<u>2" x 2" x 4' wooden post</u>

As erected on the ground, each corner monument is marked as described above by: Metal Tags
(eg. Metal tags, paint on posts)

The work of Location consisted of making a claim map as provided in NRS 517.040.

Dated this 7th day of August, 2006.

SIGNATURE OF LOCATOR:

By 
Owner, Claimant or Agent Signature

Dan Harmening
Owner, Claimant or Agent Name (printed)

BOOK 440 PAGE 44
OFFICIAL RECORDS
RECORDED AT THE REQUEST OF
Tonkin Springs
2006 AUG -8 AM 9:18

EUREKA COUNTY, NEVADA
M.N. REBALEATI, RECORDER
FILE NO. FEES 20.50

205562

RECORDER'S STAMP

205562

**CERTIFICATE OF LOCATION
LODE MINING CLAIM**

TO ALL WHOM IT MAY CONCERN:

The undersigned hereby certifies that he has caused to be located the
A 57s Lode Mining Claim in the following
quarter section(s):

Quarter	Section	Township	Range	Meridian
NE	19	24N	49E	Mount Diablo
SE				Mount Diablo
SW				Mount Diablo
NW	19	24N	49E	Mount Diablo

in Eureka County, Nevada, on the 16th day of
June, 2006.

Name and mailing address of Locator is: Tonkin Springs, LLC
675 Sierra Rose Drive
Reno, NV 89511

The Claim is approximately 1500 feet long and 600 feet wide, such that 5
feet are claimed in a West direction and 1495 feet in a East direction
from the point of discovery (monument of location), at which the Notice of Location is posted, together with
300 feet on each side of the monument of location and center line of the Claim.
The general course of the lode or vein is from the East to the West direction.

The number, location and markings on each corner monument are as follows:

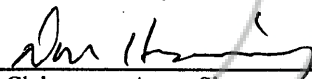
	Location	Markings	Description
No. 1	NE	<u>56s</u> <u>57s</u>	<u>2" x 2" x 4' wooden post</u>
No. 2	SE	<u>57s</u> <u>58s</u>	<u>2" x 2" x 4' wooden post</u>
No. 3	SW	<u>40s</u> <u>57s</u> <u>41s</u> <u>58s</u>	<u>2" x 2" x 4' wooden post</u>
No. 4	NW	<u>39s</u> <u>56s</u> <u>40s</u> <u>57s</u>	<u>2" x 2" x 4' wooden post</u>

As erected on the ground, each corner monument is marked as described above by: Metal Tags
(eg. Metal tags, paint on posts)

The work of Location consisted of making a claim map as provided in NRS 517.040.

Dated this 7th day of August, 2006.

SIGNATURE OF LOCATOR:

By 
Owner, Claimant or Agent Signature
Dan Harmening

Owner, Claimant or Agent Name (printed)

BOOK 440 PAGE 46
OFFICIAL RECORDS
RECORDED AT THE REQUEST OF
Tonkin Springs
2006 AUG -8 AM 9:18
EUREKA COUNTY, NEVADA
M.N. REBALEATI, RECORDER
FILE NO. 205563
FEES 20.50

205563

RECORDER'S STAMP

205563

BOOK 440 PAGE 045

**CERTIFICATE OF LOCATION
LODE MINING CLAIM**

TO ALL WHOM IT MAY CONCERN:

The undersigned hereby certifies that he has caused to be located the
A 585 Lode Mining Claim in the following
quarter section(s):

Quarter	Section	Township	Range	Meridian
NE	<u>19</u>	<u>24N</u>	<u>49E</u>	Mount Diablo
SE				Mount Diablo
SW				Mount Diablo
NW	<u>19</u>	<u>24N</u>	<u>49E</u>	Mount Diablo

in Eureka County, Nevada, on the 16TH day of
June, 2006.

Name and mailing address of Locator is: Tonkin Springs, LLC
675 Sierra Rose Drive
Reno, NV 89511

The Claim is approximately 1500 feet long and 600 feet wide, such that 5
feet are claimed in a West direction and 1495 feet in a East direction
from the point of discovery (monument of location), at which the Notice of Location is posted, together with
300 feet on each side of the monument of location and center line of the Claim.
The general course of the lode or vein is from the East to the West direction.

The number, location and markings on each corner monument are as follows:


	Location	Markings	Description
No. 1	NE	<u>57s</u> <u>58s</u>	<u>2" x 2" x 4' wooden post</u>
No. 2	SE	<u>58s</u> <u>249s</u>	<u>2" x 2" x 4' wooden post</u>
No. 3	SW	<u>41s</u> <u>58s</u> <u>248s</u> <u>249s</u>	<u>2" x 2" x 4' wooden post</u>
No. 4	NW	<u>40s</u> <u>57s</u> <u>41s</u> <u>58s</u>	<u>2" x 2" x 4' wooden post</u>

As erected on the ground, each corner monument is marked as described above by: Metal Tags
(eg. Metal tags, paint on posts)

The work of Location consisted of making a claim map as provided in NRS 517.040.

Dated this 7th day of August, 2006.

SIGNATURE OF LOCATOR:

By 
Owner, Claimant or Agent Signature
Dan Harmening

Owner, Claimant or Agent Name (printed)

BOOK 440 PAGE 46
OFFICIAL RECORDS
RECORDED AT THE REQUEST OF
Tonkin Springs
2006 AUG -8 AM 9:18
EUREKA COUNTY, NEVADA
M.N. REBALEATI, RECORDER
FILE NO. 205564 FEES 20.50

RECORDER'S STAMP

205564

**CERTIFICATE OF LOCATION
LODE MINING CLAIM**

TO ALL WHOM IT MAY CONCERN:

The undersigned hereby certifies that he has caused to be located the
NC 735 Lode Mining Claim in the following
quarter section(s):

Quarter	Section	Township	Range	Meridian
NE				Mount Diablo
SE				Mount Diablo
SW				Mount Diablo
NW	13	24N	48 1/2E	Mount Diablo

in Eureka County, Nevada, on the 16th day of
June, 2006.

Name and mailing address of Locator is: Tonkin Springs, LLC
675 Sierra Rose Drive
Reno, NV 89511

The Claim is approximately 1500 feet long and 600 feet wide, such that 5
feet are claimed in a East direction and 1495 feet in a West direction
from the point of discovery (monument of location), at which the Notice of Location is posted, together with
300 feet on each side of the monument of location and center line of the Claim.
The general course of the lode or vein is from the East to the West direction.

The number, location and markings on each corner monument are as follows:

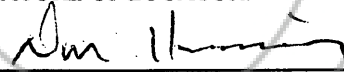
	Location	Markings	Description
No. 1	NE	<u>735</u>	<u>2" x 2" x 4' wooden post</u>
No. 2	SE	<u>735</u> <u>865</u> <u>745</u> <u>875</u>	<u>2" x 2" x 4' wooden post</u>
No. 3	SW	<u>735</u> <u>745</u>	<u>2" x 2" x 4' wooden post</u>
No. 4	NW	<u>735</u>	<u>2" x 2" x 4' wooden post</u>

As erected on the ground, each corner monument is marked as described above by: Metal Tags
(eg. Metal tags, paint on posts)

The work of Location consisted of making a claim map as provided in NRS 517.040.

Dated this 7th day of August, 2006.

SIGNATURE OF LOCATOR:

By 
Owner, Claimant or Agent Signature

Dan Harmening
Owner, Claimant or Agent Name (printed)

BOOK 440 PAGE 47
OFFICIAL RECORDS
RECORDED AT THE REQUEST OF
Tonkin Springs
2006 AUG -8 AM 9:18

EUREKA COUNTY, NEVADA
M.N. REBALEATI, RECORDER
FILE NO. 205565 FEES 20.50

205565

RECORDER'S STAMP

205565

**CERTIFICATE OF LOCATION
LODE MINING CLAIM**

TO ALL WHOM IT MAY CONCERN:

The undersigned hereby certifies that he has caused to be located the
NC 745 Lode Mining Claim in the following
quarter section(s):

Quarter	Section	Township	Range	Meridian
NE				Mount Diablo
SE				Mount Diablo
SW				Mount Diablo
NW	13	24N	48½E	Mount Diablo

in Eureka County, Nevada, on the 16TH day of
June, 2006.

Name and mailing address of Locator is: Tonkin Springs, LLC
675 Sierra Rose Drive
Reno, NV 89511

The Claim is approximately 1500 feet long and 600 feet wide, such that 5
feet are claimed in a East direction and 1495 feet in a West direction
from the point of discovery (monument of location), at which the Notice of Location is posted, together with
300 feet on each side of the monument of location and center line of the Claim.
The general course of the lode or vein is from the East to the West direction.

The number, location and markings on each corner monument are as follows:

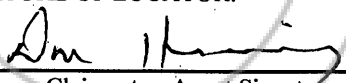
	Location	Markings	Description
No. 1	NE	<u>735</u> <u>865</u> <u>745</u> <u>875</u>	<u>2" x 2" x 4' wooden post</u>
No. 2	SE	<u>745</u> <u>875</u> <u>755</u> <u>885</u>	<u>2" x 2" x 4' wooden post</u>
No. 3	SW	<u>745</u> <u>755</u>	<u>2" x 2" x 4' wooden post</u>
No. 4	NW	<u>735</u> <u>745</u>	<u>2" x 2" x 4' wooden post</u>

As erected on the ground, each corner monument is marked as described above by: Metal Tags
(eg. Metal tags, paint on posts)

The work of Location consisted of making a claim map as provided in NRS 517.040.

Dated this 7th day of August, 2006.

SIGNATURE OF LOCATOR:

By 
Owner, Claimant or Agent Signature

Dan Harmening
Owner, Claimant or Agent Name (printed)

BOOK 440 PAGE 48
OFFICIAL RECORDS
RECORDED AT THE REQUEST OF
Tonkin Springs
2006 AUG -8 AM 9:18

EUREKA COUNTY, NEVADA
M.N. REBALEATI, RECORDER
FILE NO. 205566 FEES 20.50

205566

RECORDER'S STAMP

205566

**CERTIFICATE OF LOCATION
LODE MINING CLAIM**

TO ALL WHOM IT MAY CONCERN:

The undersigned hereby certifies that he has caused to be located the
NC 75s Lode Mining Claim in the following
quarter section(s):

Quarter	Section	Township	Range	Meridian
NE				Mount Diablo
SE				Mount Diablo
SW	13	24N	48½ E	Mount Diablo
NW	13	24N	48½ E	Mount Diablo

in Eureka County, Nevada, on the 16th day of
June, 2006.

Name and mailing address of Locator is: Tonkin Springs, LLC
675 Sierra Rose Drive
Reno, NV 89511

The Claim is approximately 1500 feet long and 600 feet wide, such that 5
feet are claimed in a East direction and 1495 feet in a West direction
from the point of discovery (monument of location), at which the Notice of Location is posted, together with
300 feet on each side of the monument of location and center line of the Claim.
The general course of the lode or vein is from the East to the West direction.

The number, location and markings on each corner monument are as follows:

	Location	Markings	Description
No. 1	NE	<u>74s 87s</u> <u>75s 88s</u>	<u>2" x 2" x 4' wooden post</u>
No. 2	SE	<u>75s 88s</u> <u>89s</u>	<u>2" x 2" x 4' wooden post</u>
No. 3	SW	<u>75s</u>	<u>2" x 2" x 4' wooden post</u>
No. 4	NW	<u>74s</u> <u>75s</u>	<u>2" x 2" x 4' wooden post</u>

As erected on the ground, each corner monument is marked as described above by: Metal Tags
(eg. Metal tags, paint on posts)

The work of Location consisted of making a claim map as provided in NRS 517.040.

Dated this 7th day of August, 2006.

SIGNATURE OF LOCATOR:

By Dan Harmening
Owner, Claimant or Agent Signature

Dan Harmening
Owner, Claimant or Agent Name (printed)

BOOK 440 PAGE 49
OFFICIAL RECORDS
RECORDED AT THE REQUEST OF
Tonkin Springs
2006 AUG -8 AM 9:18
EUREKA COUNTY, NEVADA
M.N. REBALEATI, RECORDER
FILE NO. FEES 20.50

205567

RECORDER'S STAMP

**CERTIFICATE OF LOCATION
LODE MINING CLAIM**

TO ALL WHOM IT MAY CONCERN:

The undersigned hereby certifies that he has caused to be located the
NC 865 Lode Mining Claim in the following
quarter section(s):

Quarter	Section	Township	Range	Meridian
NE	13	24N	48½ E	Mount Diablo
SE				Mount Diablo
SW				Mount Diablo
NW	13	24N	48½ E	Mount Diablo

in Eureka County, Nevada, on the 16TH day of
June, 2006.

Name and mailing address of Locator is: Tonkin Springs, LLC
675 Sierra Rose Drive
Reno, NV 89511

The Claim is approximately 1500 feet long and 600 feet wide, such that 5
feet are claimed in a East direction and 1495 feet in a West direction
from the point of discovery (monument of location), at which the Notice of Location is posted, together with
300 feet on each side of the monument of location and center line of the Claim.
The general course of the lode or vein is from the East to the West direction.

The number, location and markings on each corner monument are as follows:


	Location	Markings	Description
No. 1	NE	<u>865</u> <u>99s</u>	<u>2" x 2" x 4' wooden post</u>
No. 2	SE	<u>865</u> <u>99s</u> <u>87s</u> <u>100s</u>	<u>2" x 2" x 4' wooden post</u>
No. 3	SW	<u>73s</u> <u>865</u> <u>74s</u> <u>87s</u>	<u>2" x 2" x 4' wooden post</u>
No. 4	NW	<u>73s</u> <u>865</u>	<u>2" x 2" x 4' wooden post</u>

As erected on the ground, each corner monument is marked as described above by: Metal Tags
(eg. Metal tags, paint on posts)

The work of Location consisted of making a claim map as provided in NRS 517.040.

Dated this 7th day of August, 2006.

SIGNATURE OF LOCATOR:

By 
Owner, Claimant or Agent Signature

Dan Harmening

Owner, Claimant or Agent Name (printed)

BOOK 440 PAGE 50
OFFICIAL RECORDS
RECORDED AT THE REQUEST OF
Tonkin Springs
2006 AUG -8 AM 9:18

EUREKA COUNTY, NEVADA
M.N. REBALEATI, RECORDER
FILE NO. FEES 20.50

205568

RECORDER'S STAMP

Suggested Form - Nevada Division of Minerals (REV. 6/29/05 LV)
Nevada Lode Certificate of Location - NRS 517.050

205568

BOOK 440 PAGE 050

**CERTIFICATE OF LOCATION
LODE MINING CLAIM**

TO ALL WHOM IT MAY CONCERN:

The undersigned hereby certifies that he has caused to be located the

NC 87s Lode Mining Claim in the following
quarter section(s):

Quarter	Section	Township	Range	Meridian
NE	13	24N	48½ E	Mount Diablo
SE				Mount Diablo
SW				Mount Diablo
NW	13	24N	48½ E	Mount Diablo

in Eureka County, Nevada, on the 16TH day of
June, 2006.

Name and mailing address of Locator is: Tonkin Springs, LLC
675 Sierra Rose Drive
Reno, NV 89511

The Claim is approximately 1500 feet long and 600 feet wide, such that 5
feet are claimed in a East direction and 1495 feet in a West direction
from the point of discovery (monument of location), at which the Notice of Location is posted, together with
300 feet on each side of the monument of location and center line of the Claim.

The general course of the lode or vein is from the East to the West direction.

The number, location and markings on each corner monument are as follows:

	Location	Markings	Description
No. 1	NE	<u>86s 99s</u> <u>87s 100s</u>	<u>2" x 2" x 4' wooden post</u>
No. 2	SE	<u>87s 100s</u> <u>88s 101s</u>	<u>2" x 2" x 4' wooden post</u>
No. 3	SW	<u>74s 87s</u> <u>75s 88s</u>	<u>2" x 2" x 4' wooden post</u>
No. 4	NW	<u>73s 86s</u> <u>74s 87s</u>	<u>2" x 2" x 4' wooden post</u>

As erected on the ground, each corner monument is marked as described above by: Metal Tags
(eg. Metal tags, paint on posts)

The work of Location consisted of making a claim map as provided in NRS 517.040.

Dated this 7th day of August, 2006.

SIGNATURE OF LOCATOR:

By [Signature]
Owner, Claimant or Agent Signature

Dan Harmening
Owner, Claimant or Agent Name (printed)

BOOK 440 PAGE 51
OFFICIAL RECORDS
RECORDED AT THE REQUEST OF
Tonkin Springs
2006 AUG -8 AM 9:18

EUREKA COUNTY, NEVADA
M.N. REBALEATI, RECORDER
FILE NO. 205569
FEES 20.50

RECORDER'S STAMP

**CERTIFICATE OF LOCATION
LODE MINING CLAIM**

TO ALL WHOM IT MAY CONCERN:

The undersigned hereby certifies that he has caused to be located the

NC 885 Lode Mining Claim in the following
quarter section(s):

Quarter	Section	Township	Range	Meridian
NE	13	24N	48 1/2 E	Mount Diablo
SE	13	24N	48 1/2 E	Mount Diablo
SW	13	24N	48 1/2 E	Mount Diablo
NW	13	24N	48 1/2 E	Mount Diablo

in Eureka County, Nevada, on the 16th day of
June, 2006.

Name and mailing address of Locator is: Tonkin Springs, LLC
675 Sierra Rose Drive
Reno, NV 89511

The Claim is approximately 1500 feet long and 600 feet wide, such that 5
feet are claimed in a East direction and 1495 feet in a West direction
from the point of discovery (monument of location), at which the Notice of Location is posted, together with
300 feet on each side of the monument of location and center line of the Claim.

The general course of the lode or vein is from the East to the West direction.

The number, location and markings on each corner monument are as follows:


	Location	Markings	Description
No. 1	NE	<u>87s 100s</u> <u>88s 101s</u>	<u>2" x 2" x 4' wooden post</u>
No. 2	SE	<u>88s 101s</u> <u>89s 102s</u>	<u>2" x 2" x 4' wooden post</u>
No. 3	SW	<u>75s 88s</u> <u>74s 89s</u>	<u>2" x 2" x 4' wooden post</u>
No. 4	NW	<u>74s 87s</u> <u>75s 88s</u>	<u>2" x 2" x 4' wooden post</u>

As erected on the ground, each corner monument is marked as described above by: Metal Tags
(eg. Metal tags, paint on posts)

The work of Location consisted of making a claim map as provided in NRS 517.040.

Dated this 7th day of August, 2006.

SIGNATURE OF LOCATOR:

By 
Owner, Claimant or Agent Signature

Dan Harmening
Owner, Claimant or Agent Name (printed)

BOOK 440 PAGE 52
OFFICIAL RECORDS
RECORDED AT THE REQUEST OF
Tonkin Springs
2006 AUG -8 AM 9:18

EUREKA COUNTY, NEVADA
M.N. REBALEATI, RECORDER
FILE NO. 205570 FEES 20.50

205570

RECORDER'S STAMP

205570

BOOK 440 PAGE 052

**CERTIFICATE OF LOCATION
LODE MINING CLAIM**

TO ALL WHOM IT MAY CONCERN:

The undersigned hereby certifies that he has caused to be located the
NC 895 Lode Mining Claim in the following
quarter section(s):

Quarter	Section	Township	Range	Meridian
NE				Mount Diablo
SE	13	24N	48½ E	Mount Diablo
SW	13	24N	48½ E	Mount Diablo
NW				Mount Diablo

in Eureka County, Nevada, on the 15TH day of
June, 2006.

Name and mailing address of Locator is: Tonkin Springs, LLC
675 Sierra Rose Drive
Reno, NV 89511

The Claim is approximately 1500 feet long and 600 feet wide, such that 5
feet are claimed in a East direction and 1495 feet in a West direction
from the point of discovery (monument of location), at which the Notice of Location is posted, together with
300 feet on each side of the monument of location and center line of the Claim.
The general course of the lode or vein is from the East to the West direction.

The number, location and markings on each corner monument are as follows:


	Location	Markings	Description
No. 1	NE	<u>885</u> <u>1015</u> <u>895</u> <u>1025</u>	<u>2" x 2" x 4' wooden post</u>
No. 2	SE	<u>895</u> <u>1025</u> <u>905</u> <u>1035</u>	<u>2" x 2" x 4' wooden post</u>
No. 3	SW	<u>895</u> <u>905</u>	<u>2" x 2" x 4' wooden post</u>
No. 4	NW	<u>755</u> <u>885</u> <u>895</u>	<u>2" x 2" x 4' wooden post</u>

As erected on the ground, each corner monument is marked as described above by: Metal Tags
(eg. Metal tags, paint on posts)

The work of Location consisted of making a claim map as provided in NRS 517.040.

Dated this 7th day of August, 2006.

SIGNATURE OF LOCATOR:

By 
Owner, Claimant or Agent Signature
Dan Harmening

Owner, Claimant or Agent Name (printed)

BOOK 446 PAGE 53
OFFICIAL RECORDS
RECORDED AT THE REQUEST OF
Tonkin Springs
2006 AUG -8 AM 9:18

EUREKA COUNTY, NEVADA
M.N. REBALEATI, RECORDER
FILE NO. FEES 20.50

205571

RECORDER'S STAMP

**CERTIFICATE OF LOCATION
LODE MINING CLAIM**

TO ALL WHOM IT MAY CONCERN:

The undersigned hereby certifies that he has caused to be located the
NC 90s Lode Mining Claim in the following
quarter section(s):

Quarter	Section	Township	Range	Meridian
NE				Mount Diablo
SE	13	24N	48½ E	Mount Diablo
SW	13	24N	48½ E	Mount Diablo
NW				Mount Diablo

in Eureka County, Nevada, on the 15TH day of
June, 2006.

Name and mailing address of Locator is: Tonkin Springs, LLC
675 Sierra Rose Drive
Reno, NV 89511

The Claim is approximately 1500 feet long and 600 feet wide, such that 5
feet are claimed in a East direction and 1495 feet in a West direction
from the point of discovery (monument of location), at which the Notice of Location is posted, together with
300 feet on each side of the monument of location and center line of the Claim.
The general course of the lode or vein is from the East to the West direction.

The number, location and markings on each corner monument are as follows:

	Location	Markings	Description
No. 1	NE	<u>89s 102s</u> <u>90s 103s</u>	<u>2" x 2" x 4' wooden post</u>
No. 2	SE	<u>90s 103s</u> <u>91s 104s</u>	<u>2" x 2" x 4' wooden post</u>
No. 3	SW	<u>90s</u> <u>91s</u>	<u>2" x 2" x 4' wooden post</u>
No. 4	NW	<u>89s</u> <u>90s</u>	<u>2" x 2" x 4' wooden post</u>

As erected on the ground, each corner monument is marked as described above by: Metal Tags
(eg. Metal tags, paint on posts)

The work of Location consisted of making a claim map as provided in NRS 517.040.

Dated this 7th day of August, 2006.

SIGNATURE OF LOCATOR:

By [Signature]
Owner, Claimant or Agent Signature

Dan Harmening

Owner, Claimant or Agent Name (printed)

BOOK 440 PAGE 54
OFFICIAL RECORDS
RECORDED AT THE REQUEST OF
Tonkin Springs
2006 AUG -8 AM 9:18

EUREKA COUNTY, NEVADA
M.N. REBALEATI, RECORDER
FILE NO. 205572
FEES 20.50

205572

RECORDER'S STAMP

Suggested Form - Nevada Division of Minerals (REV. 6/29/05 LV)
Nevada Lode Certificate of Location - NRS 517.050

205572

BOOK 440 PAGE 054

**CERTIFICATE OF LOCATION
LODE MINING CLAIM**

TO ALL WHOM IT MAY CONCERN:

The undersigned hereby certifies that he has caused to be located the
NC 915 Lode Mining Claim in the following
quarter section(s):

Quarter	Section	Township	Range	Meridian
NE				Mount Diablo
SE	13	24N	48½ E	Mount Diablo
SW	13	24N	48½ E	Mount Diablo
NW				Mount Diablo

in Eureka County, Nevada, on the 15th day of
June, 2006.

Name and mailing address of Locator is: Tonkin Springs, LLC
675 Sierra Rose Drive
Reno, NV 89511

The Claim is approximately 1500 feet long and 600 feet wide, such that 5
feet are claimed in a East direction and 1495 feet in a West direction
from the point of discovery (monument of location), at which the Notice of Location is posted, together with
300 feet on each side of the monument of location and center line of the Claim.
The general course of the lode or vein is from the East to the West direction.

The number, location and markings on each corner monument are as follows:


	Location	Markings	Description
No. 1	NE	<u>90s 103s</u> <u>91s 104s</u>	<u>2" x 2" x 4' wooden post</u>
No. 2	SE	<u>91s 104s</u> <u>92s 105s</u>	<u>2" x 2" x 4' wooden post</u>
No. 3	SW	<u>91s</u> <u>92s</u>	<u>2" x 2" x 4' wooden post</u>
No. 4	NW	<u>90s</u> <u>91s</u>	<u>2" x 2" x 4' wooden post</u>

As erected on the ground, each corner monument is marked as described above by: Metal Tags
(eg. Metal tags, paint on posts)

The work of Location consisted of making a claim map as provided in NRS 517.040.

Dated this 7th day of August, 2006.

SIGNATURE OF LOCATOR:

By 
Owner, Claimant or Agent Signature
Dan Harmening
Owner, Claimant or Agent Name (printed)

BOOK 440 PAGE 55
OFFICIAL RECORDS
RECORDED AT THE REQUEST OF
Tonkin Springs
2006 AUG -8 AM 9:19
EUREKA COUNTY, NEVADA
M.N. REBALEATI, RECORDER
FILE NO. 205573
FEES 20.50

205573

RECORDER'S STAMP

205573

**CERTIFICATE OF LOCATION
LODE MINING CLAIM**

TO ALL WHOM IT MAY CONCERN:

The undersigned hereby certifies that he has caused to be located the
NC 925 Lode Mining Claim in the following
quarter section(s):

Quarter	Section	Township	Range	Meridian
NE	24	24N	48½ E	Mount Diablo
SE	13	24N	48½ E	Mount Diablo
SW	13	24N	48½ E	Mount Diablo
NW	24	24N	48½ E	Mount Diablo

in Eureka County, Nevada, on the 15TH day of
June, 2006.

Name and mailing address of Locator is: Tonkin Springs, LLC
675 Sierra Rose Drive
Reno, NV 89511

The Claim is approximately 1500 feet long and 600 feet wide, such that 5
feet are claimed in a East direction and 1495 feet in a West direction
from the point of discovery (monument of location), at which the Notice of Location is posted, together with
300 feet on each side of the monument of location and center line of the Claim.
The general course of the lode or vein is from the East to the West direction.

The number, location and markings on each corner monument are as follows:


	Location	Markings	Description
No. 1	NE	<u>91s 104s</u> <u>92s 105s</u>	<u>2" x 2" x 4' wooden post</u>
No. 2	SE	<u>92s 105s</u> <u>93s 106s</u>	<u>2" x 2" x 4' wooden post</u>
No. 3	SW	<u>92s</u> <u>93s</u>	<u>2" x 2" x 4' wooden post</u>
No. 4	NW	<u>91s</u> <u>92s</u>	<u>2" x 2" x 4' wooden post</u>

As erected on the ground, each corner monument is marked as described above by: Metal Tags
(eg. Metal tags, paint on posts)

The work of Location consisted of making a claim map as provided in NRS 517.040.

Dated this 7th day of August, 2006.

SIGNATURE OF LOCATOR:

By 
Owner, Claimant or Agent Signature
Dan Harmening
Owner, Claimant or Agent Name (printed)

BOOK 440 PAGE 56
OFFICIAL RECORDS
RECORDED AT THE REQUEST OF
Tonkin Springs
2006 AUG -8 AM 9:19

EUREKA COUNTY, NEVADA
M.N. REBALEATI, RECORDER
FILE NO. FEES 20.50

205574

RECORDER'S STAMP

205574

**CERTIFICATE OF LOCATION
LODE MINING CLAIM**

TO ALL WHOM IT MAY CONCERN:

The undersigned hereby certifies that he has caused to be located the
NC 935 Lode Mining Claim in the following
quarter section(s):

Quarter	Section	Township	Range	Meridian
NE	24	24N	48½ E	Mount Diablo
SE				Mount Diablo
SW				Mount Diablo
NW	24	24N	48½ E	Mount Diablo

in Eureka County, Nevada, on the 15TH day of
June, 2006.

Name and mailing address of Locator is: Tonkin Springs, LLC
675 Sierra Rose Drive
Reno, NV 89511

The Claim is approximately 1500 feet long and 600 feet wide, such that 5
feet are claimed in a East direction and 1495 feet in a West direction
from the point of discovery (monument of location), at which the Notice of Location is posted, together with
300 feet on each side of the monument of location and center line of the Claim.
The general course of the lode or vein is from the East to the West direction.

The number, location and markings on each corner monument are as follows:


	Location	Markings	Description
No. 1	NE	<u>92s 105s</u> <u>93s 106s</u>	<u>2" x 2" x 4' wooden post</u>
No. 2	SE	<u>93s 106s</u> <u>94s 107s</u>	<u>2" x 2" x 4' wooden post</u>
No. 3	SW	<u>93s</u> <u>94s</u>	<u>2" x 2" x 4' wooden post</u>
No. 4	NW	<u>92s</u> <u>93s</u>	<u>2" x 2" x 4' wooden post</u>

As erected on the ground, each corner monument is marked as described above by: Metal Tags
(eg. Metal tags, paint on posts)

The work of Location consisted of making a claim map as provided in NRS 517.040.

Dated this 7th day of August, 2006.

SIGNATURE OF LOCATOR:

By 
Owner, Claimant or Agent Signature
Dan Harmening
Owner, Claimant or Agent Name (printed)

BOOK 440 PAGE 57
OFFICIAL RECORDS
RECORDED AT THE REQUEST OF
Tonkin Springs
2006 AUG -8 AM 9:19

EUREKA COUNTY, NEVADA
M.N. REBALEATI, RECORDER
FILE NO. 205575 FEES 20.50

205575

RECORDER'S STAMP

205575

Suggested Form - Nevada Division of Minerals (REV. 6/29/05 LV)
Nevada Lode Certificate of Location - NRS 517.050

BOOK 440 PAGE 057

**CERTIFICATE OF LOCATION
LODE MINING CLAIM**

TO ALL WHOM IT MAY CONCERN:

The undersigned hereby certifies that he has caused to be located the
NC 945 Lode Mining Claim in the following
quarter section(s):

Quarter	Section	Township	Range	Meridian
NE	24	24N	48½ E	Mount Diablo
SE				Mount Diablo
SW				Mount Diablo
NW	24	24N	48½ E	Mount Diablo

in Eureka County, Nevada, on the 15TH day of
June, 2006.

Name and mailing address of Locator is: Tonkin Springs, LLC
675 Sierra Rose Drive
Reno, NV 89511

The Claim is approximately 1500 feet long and 600 feet wide, such that 5
feet are claimed in a East direction and 1495 feet in a West direction
from the point of discovery (monument of location), at which the Notice of Location is posted, together with
300 feet on each side of the monument of location and center line of the Claim.
The general course of the lode or vein is from the East to the West direction.

The number, location and markings on each corner monument are as follows:


	Location	Markings	Description
No. 1	NE	<u>93s 106s</u> <u>94s 107s</u>	<u>2" x 2" x 4' wooden post</u>
No. 2	SE	<u>94s 107s</u> <u>138s 139s</u>	<u>2" x 2" x 4' wooden post</u>
No. 3	SW	<u>94s</u> <u>138s</u>	<u>2" x 2" x 4' wooden post</u>
No. 4	NW	<u>93s</u> <u>94s</u>	<u>2" x 2" x 4' wooden post</u>

As erected on the ground, each corner monument is marked as described above by: Metal Tags
(eg. Metal tags, paint on posts)

The work of Location consisted of making a claim map as provided in NRS 517.040.

Dated this 7th day of August, 2006.

SIGNATURE OF LOCATOR:

By 
Owner, Claimant or Agent Signature
Dan Harmening

Owner, Claimant or Agent Name (printed)

BOOK 440 PAGE 58
OFFICIAL RECORDS
RECORDED AT THE REQUEST OF
Tonkin Springs
2006 AUG -8 AM 9:19
EUREKA COUNTY, NEVADA
M.N. REBALEATI, RECORDER
FILE NO. 205576
FEES 20.50

RECORDER'S STAMP

205576

Suggested Form - Nevada Division of Minerals (REV. 6/29/05 LV)
Nevada Lode Certificate of Location - NRS 517.050

BOOK 440 PAGE 058

**CERTIFICATE OF LOCATION
LODE MINING CLAIM**

TO ALL WHOM IT MAY CONCERN:

The undersigned hereby certifies that he has caused to be located the
NC 99s Lode Mining Claim in the following
quarter section(s):

Quarter	Section	Township	Range	Meridian
NE	13	24N	48½E	Mount Diablo
SE				Mount Diablo
SW				Mount Diablo
NW				Mount Diablo

in Eureka County, Nevada, on the 14TH day of
June, 2006.

Name and mailing address of Locator is: Tonkin Springs, LLC
675 Sierra Rose Drive
Reno, NV 89511

The Claim is approximately 1500 feet long and 600 feet wide, such that 5
feet are claimed in a West direction and 1495 feet in a East direction
from the point of discovery (monument of location), at which the Notice of Location is posted, together with
300 feet on each side of the monument of location and center line of the Claim.
The general course of the lode or vein is from the East to the West direction.

The number, location and markings on each corner monument are as follows:

	Location	Markings	Description
No. 1	NE	<u>99s</u> <u>A33s</u>	<u>2" x 2" x 4' wooden post</u>
No. 2	SE	<u>99s</u> <u>A33s</u> <u>100s</u> <u>A34s</u>	<u>2" x 2" x 4' wooden post</u>
No. 3	SW	<u>86s</u> <u>99s</u> <u>87s</u> <u>100s</u>	<u>2" x 2" x 4' wooden post</u>
No. 4	NW	<u>86s</u> <u>99s</u>	<u>2" x 2" x 4' wooden post</u>

As erected on the ground, each corner monument is marked as described above by: Metal Tags
(eg. Metal tags, paint on posts)

The work of Location consisted of making a claim map as provided in NRS 517.040.

Dated this 7th day of August, 2006.

SIGNATURE OF LOCATOR:

By 
Owner, Claimant or Agent Signature

Dan Harmening
Owner, Claimant or Agent Name (printed)

BOOK 440 PAGE 59
OFFICIAL RECORDS
RECORDED AT THE REQUEST OF
Tonkin Springs
2006 AUG -8 AM 9:19

EUREKA COUNTY, NEVADA
M.H. REBALEATI, RECORDER
FILE NO. 205577 FEES 20.50

205577

RECORDER'S STAMP

205577

**CERTIFICATE OF LOCATION
LODE MINING CLAIM**

TO ALL WHOM IT MAY CONCERN:

The undersigned hereby certifies that he has caused to be located the
NC 1005 Lode Mining Claim in the following
quarter section(s):

Quarter	Section	Township	Range	Meridian
NE	13	24N	48½ E	Mount Diablo
SE				Mount Diablo
SW				Mount Diablo
NW				Mount Diablo

in Eureka County, Nevada, on the 14 TH day of
June, 2006.

Name and mailing address of Locator is: Tonkin Springs, LLC
675 Sierra Rose Drive
Reno, NV 89511

The Claim is approximately 1500 feet long and 600 feet wide, such that 5
feet are claimed in a West direction and 1495 feet in a East direction
from the point of discovery (monument of location), at which the Notice of Location is posted, together with
300 feet on each side of the monument of location and center line of the Claim.
The general course of the lode or vein is from the East to the West direction.

The number, location and markings on each corner monument are as follows:

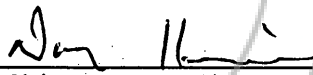
	Location	Markings	Description
No. 1	NE	<u>99s A33s</u> <u>100s A34s</u>	<u>2" x 2" x 4' wooden post</u>
No. 2	SE	<u>100s A34s</u> <u>101s A35s</u>	<u>2" x 2" x 4' wooden post</u>
No. 3	SW	<u>87s 100s</u> <u>88s 101s</u>	<u>2" x 2" x 4' wooden post</u>
No. 4	NW	<u>86s 99s</u> <u>87s 100s</u>	<u>2" x 2" x 4' wooden post</u>

As erected on the ground, each corner monument is marked as described above by: Metal Tags
(eg. Metal tags, paint on posts)

The work of Location consisted of making a claim map as provided in NRS 517.040.

Dated this 7th day of August, 2006.

SIGNATURE OF LOCATOR:

By 
Owner, Claimant or Agent Signature
Dan Harmening
Owner, Claimant or Agent Name (printed)

BOOK 440 PAGE 60
OFFICIAL RECORDS
RECORDED AT THE REQUEST OF
Tonkin Springs
2006 AUG -8 AM 9:19

EUREKA COUNTY, NEVADA
M.N. REBALEATI, RECORDER
FILE NO. 205578 FEES 20.50

205578

RECORDER'S STAMP

205578

**CERTIFICATE OF LOCATION
LODE MINING CLAIM**

TO ALL WHOM IT MAY CONCERN:

The undersigned hereby certifies that he has caused to be located the
NC 1015 Lode Mining Claim in the following
quarter section(s):

Quarter	Section	Township	Range	Meridian
NE	13	24N	48½ E	Mount Diablo
SE	13	24N	48½ E	Mount Diablo
SW				Mount Diablo
NW				Mount Diablo

in Eureka County, Nevada, on the 15TH day of
June, 2006.

Name and mailing address of Locator is: Tonkin Springs, LLC
675 Sierra Rose Drive
Reno, NV 89511

The Claim is approximately 1500 feet long and 600 feet wide, such that 5
feet are claimed in a West direction and 1495 feet in a East direction
from the point of discovery (monument of location), at which the Notice of Location is posted, together with
300 feet on each side of the monument of location and center line of the Claim.
The general course of the lode or vein is from the East to the West direction.

The number, location and markings on each corner monument are as follows:


	Location	Markings	Description
No. 1	NE	<u>100s A34s</u> <u>101s A35s</u>	<u>2" x 2" x 4' wooden post</u>
No. 2	SE	<u>101s A35s</u> <u>102s A36s</u>	<u>2" x 2" x 4' wooden post</u>
No. 3	SW	<u>88s 101s</u> <u>89s 102s</u>	<u>2" x 2" x 4' wooden post</u>
No. 4	NW	<u>87s 100s</u> <u>88s 101s</u>	<u>2" x 2" x 4' wooden post</u>

As erected on the ground, each corner monument is marked as described above by: Metal Tags
(eg. Metal tags, paint on posts)

The work of Location consisted of making a claim map as provided in NRS 517.040.

Dated this 7th day of August, 2006.

SIGNATURE OF LOCATOR:

By 
Owner, Claimant or Agent Signature

Dan Harmening
Owner, Claimant or Agent Name (printed)

BOOK 440 PAGE 61
OFFICIAL RECORDS
RECORDED AT THE REQUEST OF
Tonkin Springs
2006 AUG -8 AM 9:19

EUREKA COUNTY, NEVADA
M.H. REBALEATI, RECORDER
FILE NO. 205579 FEES 28.50

RECORDER'S STAMP

205579

BOOK **440** PAGE **061**

**CERTIFICATE OF LOCATION
LODE MINING CLAIM**

TO ALL WHOM IT MAY CONCERN:

The undersigned hereby certifies that he has caused to be located the
NC 102 S Lode Mining Claim in the following
quarter section(s):

Quarter	Section	Township	Range	Meridian
NE				Mount Diablo
SE	<u>13</u>	<u>24N</u>	<u>48½ E</u>	Mount Diablo
SW				Mount Diablo
NW				Mount Diablo

in Eureka County, Nevada, on the 15th day of
June, 2006.

Name and mailing address of Locator is: Tonkin Springs, LLC
675 Sierra Rose Drive
Reno, NV 89511

The Claim is approximately 1500 feet long and 600 feet wide, such that 5
feet are claimed in a West direction and 1495 feet in a East direction
from the point of discovery (monument of location), at which the Notice of Location is posted, together with
300 feet on each side of the monument of location and center line of the Claim.
The general course of the lode or vein is from the East to the West direction.

The number, location and markings on each corner monument are as follows:


	Location	Markings	Description
No. 1	NE	<u>101s A35s</u> <u>102s A36s</u>	<u>2" x 2" x 4' wooden post</u>
No. 2	SE	<u>102s A36s</u> <u>103s A37s</u>	<u>2" x 2" x 4' wooden post</u>
No. 3	SW	<u>89s 102s</u> <u>90s 103s</u>	<u>2" x 2" x 4' wooden post</u>
No. 4	NW	<u>88s 101s</u> <u>89s 102s</u>	<u>2" x 2" x 4' wooden post</u>

As erected on the ground, each corner monument is marked as described above by: Metal Tags
(eg. Metal tags, paint on posts)

The work of Location consisted of making a claim map as provided in NRS 517.040.

Dated this 7th day of August, 2006.

SIGNATURE OF LOCATOR:

By 
Owner, Claimant or Agent Signature

Dan Harmening

Owner, Claimant or Agent Name (printed)

BOOK 440 PAGE 62
OFFICIAL RECORDS
RECORDED AT THE REQUEST OF
Tonkin Springs
2006 AUG -8 AM 9:19

EUREKA COUNTY, NEVADA
M.N. REBALEATI, RECORDER
FILE NO. FEES 20.50

205580

RECORDER'S STAMP

Suggested Form - Nevada Division of Minerals (REV. 6/29/05 LV).
Nevada Lode Certificate of Location - NRS 517.050

205580

BOOK 440 PAGE 62

**CERTIFICATE OF LOCATION
LODE MINING CLAIM**

TO ALL WHOM IT MAY CONCERN:

The undersigned hereby certifies that he has caused to be located the
NC 103s Lode Mining Claim in the following
quarter section(s):

Quarter	Section	Township	Range	Meridian
NE				Mount Diablo
SE	13	24N	48½ E	Mount Diablo
SW				Mount Diablo
NW				Mount Diablo

in Eureka County, Nevada, on the 15th day of
June, 2006.

Name and mailing address of Locator is: Tonkin Springs, LLC
675 Sierra Rose Drive
Reno, NV 89511

The Claim is approximately 1500 feet long and 600 feet wide, such that 5
feet are claimed in a West direction and 1495 feet in a East direction
from the point of discovery (monument of location), at which the Notice of Location is posted, together with
300 feet on each side of the monument of location and center line of the Claim.
The general course of the lode or vein is from the East to the West direction.

The number, location and markings on each corner monument are as follows:

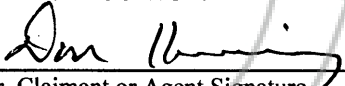
	Location	Markings	Description
No. 1	NE	<u>102s A36s</u> <u>103s A37s</u>	<u>2" x 2" x 4' wooden post</u>
No. 2	SE	<u>103s A37s</u> <u>104s A38s</u>	<u>2" x 2" x 4' wooden post</u>
No. 3	SW	<u>90s 103s</u> <u>91s 104s</u>	<u>2" x 2" x 4' wooden post</u>
No. 4	NW	<u>89s 102s</u> <u>90s 103s</u>	<u>2" x 2" x 4' wooden post</u>

As erected on the ground, each corner monument is marked as described above by: Metal Tags
(eg. Metal tags, paint on posts)

The work of Location consisted of making a claim map as provided in NRS 517.040.

Dated this 7th day of August, 2006.

SIGNATURE OF LOCATOR:

By 
Owner, Claimant or Agent Signature

Dan Harmening
Owner, Claimant or Agent Name (printed)

BOOK 440 PAGE 63
OFFICIAL RECORDS
RECORDED AT THE REQUEST OF
Tonkin Springs
2006 AUG -8 AM 9:19

EUREKA COUNTY, NEVADA
M.N. REBALEATI, RECORDER
FILE NO. FEES 20.50

205581

RECORDER'S STAMP

205581

**CERTIFICATE OF LOCATION
LODE MINING CLAIM**

TO ALL WHOM IT MAY CONCERN:

The undersigned hereby certifies that he has caused to be located the
NC 104s Lode Mining Claim in the following
quarter section(s):

Quarter	Section	Township	Range	Meridian
NE				Mount Diablo
SE	13	24N	48½ E	Mount Diablo
SW				Mount Diablo
NW				Mount Diablo

in Eureka County, Nevada, on the 15TH day of
June, 2006.

Name and mailing address of Locator is: Tonkin Springs, LLC
675 Sierra Rose Drive
Reno, NV 89511

The Claim is approximately 1500 feet long and 600 feet wide, such that 5
feet are claimed in a West direction and 1495 feet in a East direction
from the point of discovery (monument of location), at which the Notice of Location is posted, together with
300 feet on each side of the monument of location and center line of the Claim.
The general course of the lode or vein is from the East to the West direction.

The number, location and markings on each corner monument are as follows:


	Location	Markings	Description
No. 1	NE	<u>103s A37s</u> <u>104s A38s</u>	<u>2" x 2" x 4' wooden post</u>
No. 2	SE	<u>104s A38s</u> <u>105s A39s</u>	<u>2" x 2" x 4' wooden post</u>
No. 3	SW	<u>91s 104s</u> <u>92s 105s</u>	<u>2" x 2" x 4' wooden post</u>
No. 4	NW	<u>90s 103s</u> <u>91s 104s</u>	<u>2" x 2" x 4' wooden post</u>

As erected on the ground, each corner monument is marked as described above by: Metal Tags
(eg. Metal tags, paint on posts)

The work of Location consisted of making a claim map as provided in NRS 517.040.

Dated this 7th day of August, 2006.

SIGNATURE OF LOCATOR:

By 
Owner, Claimant or Agent Signature

Dan Harmening
Owner, Claimant or Agent Name (printed)

BOOK 440 PAGE 64
OFFICIAL RECORDS
RECORDED AT THE REQUEST OF
Tonkin Springs
2006 AUG -8 AM 9:19

EUREKA COUNTY, NEVADA
M.N. REBALEATI, RECORDER
FILE NO. FEES 20.50

205582

RECORDER'S STAMP

205582

**CERTIFICATE OF LOCATION
LODE MINING CLAIM**

TO ALL WHOM IT MAY CONCERN:

The undersigned hereby certifies that he has caused to be located the
NC 1055 Lode Mining Claim in the following
quarter section(s):

Quarter	Section	Township	Range	Meridian
NE	24	24N	48½ E	Mount Diablo
SE	13	24N	48½ E	Mount Diablo
SW				Mount Diablo
NW				Mount Diablo

in Eureka County, Nevada, on the 15TH day of
June, 2006.

Name and mailing address of Locator is: Tonkin Springs, LLC
675 Sierra Rose Drive
Reno, NV 89511

The Claim is approximately 1500 feet long and 600 feet wide, such that 5
feet are claimed in a West direction and 1495 feet in a East direction
from the point of discovery (monument of location), at which the Notice of Location is posted, together with
300 feet on each side of the monument of location and center line of the Claim.
The general course of the lode or vein is from the East to the West direction.

The number, location and markings on each corner monument are as follows:


	Location	Markings	Description
No. 1	NE	<u>1045 A385</u> <u>1055 A395</u>	<u>2" x 2" x 4' wooden post</u>
No. 2	SE	<u>1055 A395</u> <u>1065 A405</u>	<u>2" x 2" x 4' wooden post</u>
No. 3	SW	<u>925 1055</u> <u>935 1065</u>	<u>2" x 2" x 4' wooden post</u>
No. 4	NW	<u>915 1045</u> <u>925 1055</u>	<u>2" x 2" x 4' wooden post</u>

As erected on the ground, each corner monument is marked as described above by: Metal Tags
(eg. Metal tags, paint on posts)

The work of Location consisted of making a claim map as provided in NRS 517.040.

Dated this 7th day of August, 2006.

SIGNATURE OF LOCATOR:

By 
Owner, Claimant or Agent Signature

Dan Harmening
Owner, Claimant or Agent Name (printed)

BOOK 440 PAGE 65
OFFICIAL RECORDS
RECORDED AT THE REQUEST OF
Tonkin Springs
2006 AUG -8 AM 9:20

EUREKA COUNTY, NEVADA
M.N. REBALEATI, RECORDER
FILE NO. 205583 FEES 20.50

205583

RECORDER'S STAMP

205583

**CERTIFICATE OF LOCATION
LODE MINING CLAIM**

TO ALL WHOM IT MAY CONCERN:

The undersigned hereby certifies that he has caused to be located the
NC 1065 Lode Mining Claim in the following
quarter section(s):

Quarter	Section	Township	Range	Meridian
NE	24	24N	48 ¹ / ₂ E	Mount Diablo
SE				Mount Diablo
SW				Mount Diablo
NW				Mount Diablo

in Eureka County, Nevada, on the 15TH day of
June, 2006.

BOOK 440 PAGE 66
OFFICIAL RECORDS
RECORDED AT THE REQUEST OF
Tonkin Springs
2006 AUG -8 AM 9:20

EUREKA COUNTY, NEVADA
M.N. REBALEATI, RECORDER
FILE NO. FEES 20.50

205584

RECORDER'S STAMP

Name and mailing address of Locator is: Tonkin Springs, LLC
675 Sierra Rose Drive
Reno, NV 89511

The Claim is approximately 1500 feet long and 600 feet wide, such that 5
feet are claimed in a West direction and 1495 feet in a East direction
from the point of discovery (monument of location), at which the Notice of Location is posted, together with
300 feet on each side of the monument of location and center line of the Claim.
The general course of the lode or vein is from the East to the West direction.

The number, location and markings on each corner monument are as follows:


	Location	Markings	Description
No. 1	NE	<u>105s A39s</u> <u>106s A40s</u>	<u>2" x 2" x 4' wooden post</u>
No. 2	SE	<u>106s A40s</u> <u>107s A41s</u>	<u>2" x 2" x 4' wooden post</u>
No. 3	SW	<u>93s 106s</u> <u>94s 107s</u>	<u>2" x 2" x 4' wooden post</u>
No. 4	NW	<u>92s 105s</u> <u>93s 106s</u>	<u>2" x 2" x 4' wooden post</u>

As erected on the ground, each corner monument is marked as described above by: Metal Tags
(eg. Metal tags, paint on posts)

The work of Location consisted of making a claim map as provided in NRS 517.040.

Dated this 7th day of August, 2006.

SIGNATURE OF LOCATOR:

By 
Owner, Claimant or Agent Signature

Dan Harmening

Owner, Claimant or Agent Name (printed)

Suggested Form - Nevada Division of Minerals (REV. 6/29/05 LV) ·
Nevada Lode Certificate of Location - NRS 517.050

205584

BOOK 440 PAGE 66

**CERTIFICATE OF LOCATION
LODE MINING CLAIM**

TO ALL WHOM IT MAY CONCERN:

The undersigned hereby certifies that he has caused to be located the
NC 107s Lode Mining Claim in the following
quarter section(s):

Quarter	Section	Township	Range	Meridian
NE	24	24N	48E	Mount Diablo
SE				Mount Diablo
SW				Mount Diablo
NW				Mount Diablo

in Eureka County, Nevada, on the 15TH day of
June, 2006.

Name and mailing address of Locator is: Tonkin Springs, LLC
675 Sierra Rose Drive
Reno, NV 89511

The Claim is approximately 1500 feet long and 600 feet wide, such that 5
feet are claimed in a West direction and 1495 feet in a East direction
from the point of discovery (monument of location), at which the Notice of Location is posted, together with
300 feet on each side of the monument of location and center line of the Claim.
The general course of the lode or vein is from the East to the West direction.

The number, location and markings on each corner monument are as follows:

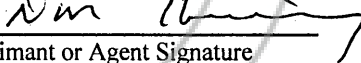
	Location	Markings	Description
No. 1	NE	<u>106s</u> <u>A40s</u> <u>107s</u> <u>A41s</u>	<u>2" x 2" x 4' wooden post</u>
No. 2	SE	<u>107s</u> <u>A41s</u> <u>139s</u> <u>A248s</u>	<u>2" x 2" x 4' wooden post</u>
No. 3	SW	<u>94s</u> <u>107s</u> <u>138s</u> <u>139s</u>	<u>2" x 2" x 4' wooden post</u>
No. 4	NW	<u>93s</u> <u>106s</u> <u>94s</u> <u>107s</u>	<u>2" x 2" x 4' wooden post</u>

As erected on the ground, each corner monument is marked as described above by: Metal Tags
(eg. Metal tags, paint on posts)

The work of Location consisted of making a claim map as provided in NRS 517.040.

Dated this 7th day of August, 2006.

SIGNATURE OF LOCATOR:

By 
Owner, Claimant or Agent Signature

Dan Harmening

Owner, Claimant or Agent Name (printed)

BOOK 440 PAGE 67
OFFICIAL RECORDS
RECORDED AT THE REQUEST OF
Tonkin Springs
2006 AUG -8 AM 9:20

EUREKA COUNTY, NEVADA
M.N. REBALEATI, RECORDER
FILE NO. _____ FEES 20.50

205585

RECORDER'S STAMP

205585

BOOK 440 PAGE 067