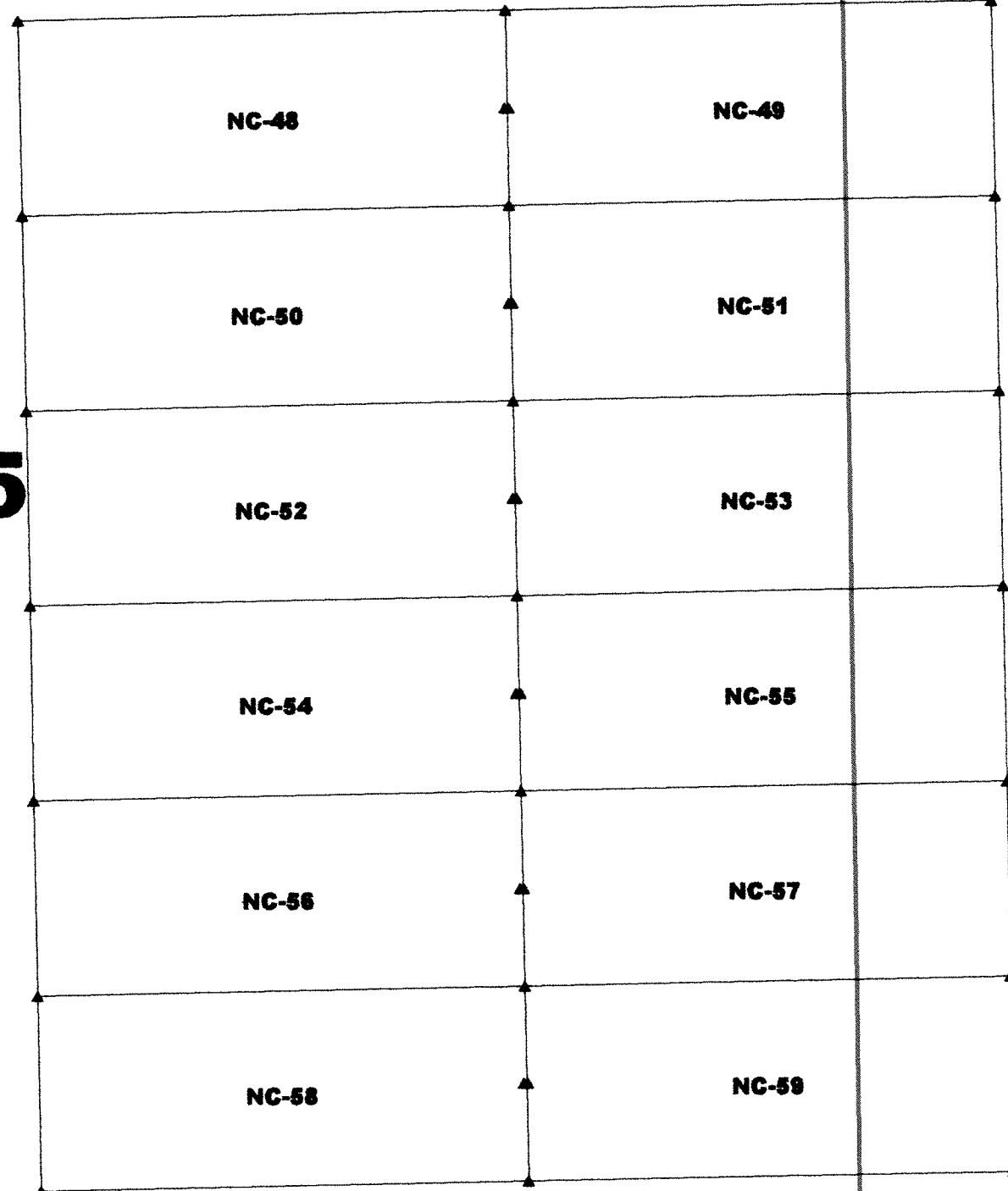


T36N:R50E

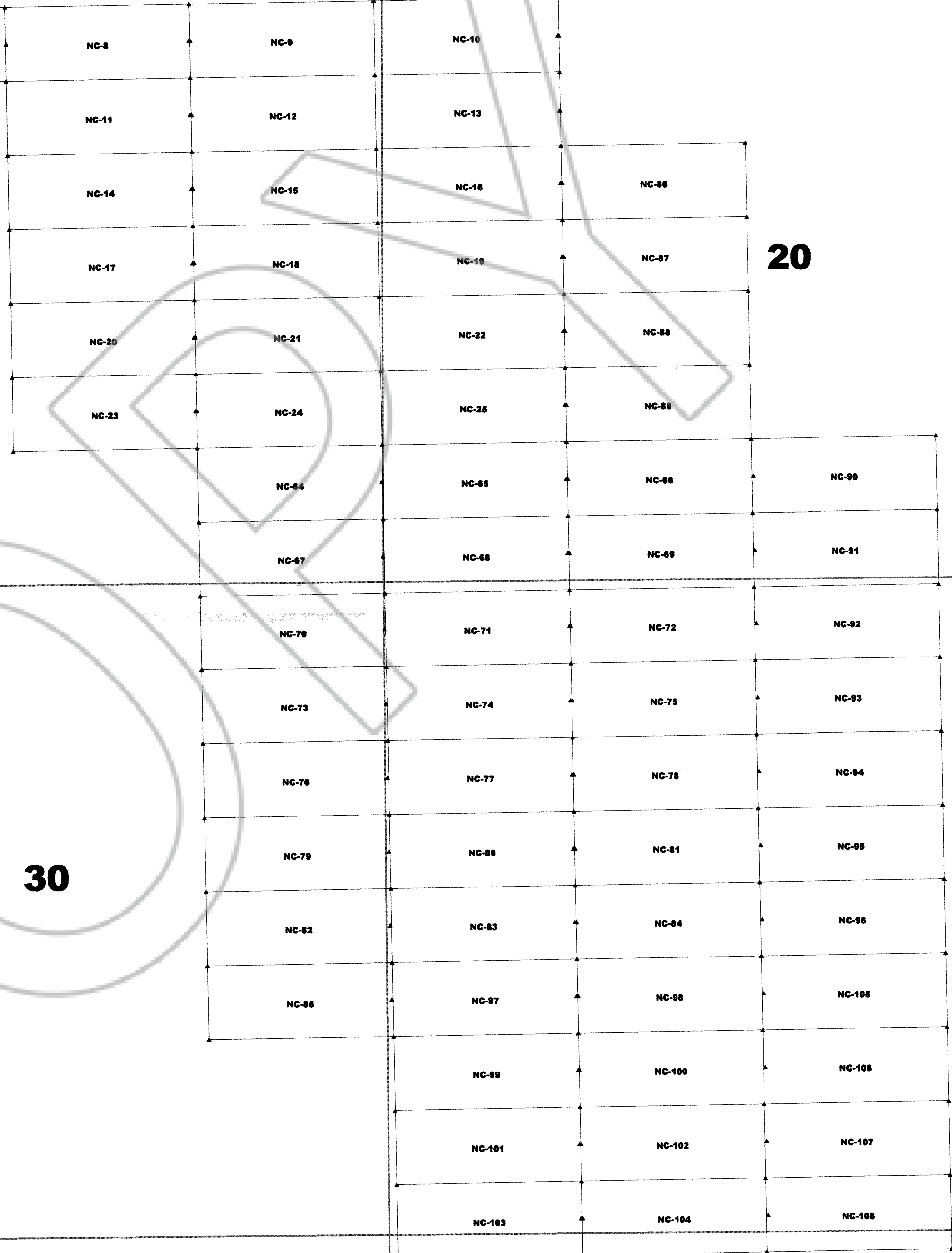
T36N:R51E

CONTROL PT. SE CORN NCAR 49 IS APPROX.
480 FT. EAST AND 1210 FT. SOUTH OF NE CORN. SEC 15, T36N, R50E.

15



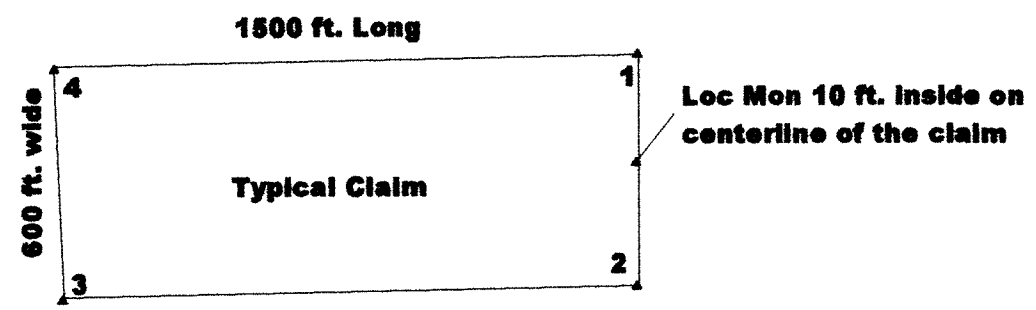
19



20

29

32



NCAR 38-59, 11, 12, 14, 15, 17, 18, 77, 78,
80, 81, 83, 84, 87, 98, LOCATED MAY 11, 2006
NCAR 32-37, 64-63, LOCATED MAY 27, 2006
NCAR 7, 10, 13, 16, 20-25, 64-76, 79, 82, 85-96,
99-107 LOCATED MAY 28, 2006
NCAR 1-6, 8, 9, 28-29, 30, 31 LOCATED MAY 29, 2006
FBO: GENESIS GOLD CORP.
#3 KNOB HILL ROAD
PARK CITY, UT 84098

FILED AT THE REQUEST OF: *Genesis Gold*
ON *08/29* 2006 at *06* mins. past *3* P.M.
RECORDS OF EUREKA COUNTY NEVADA
J.N. REBALE *205677*
File No. *205677* Fee \$ *1144.00*

NCAR CLAIM BLOCK
FBO GENESIS GOLD CORP. 205677
EUREKA CO., NV
SCALE 1" = 500'

