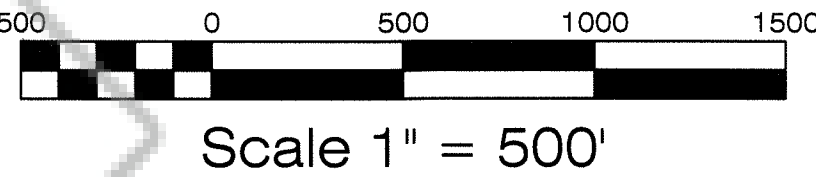


MAP 3 OF 5 OF  
FLYBOY CLAIMS

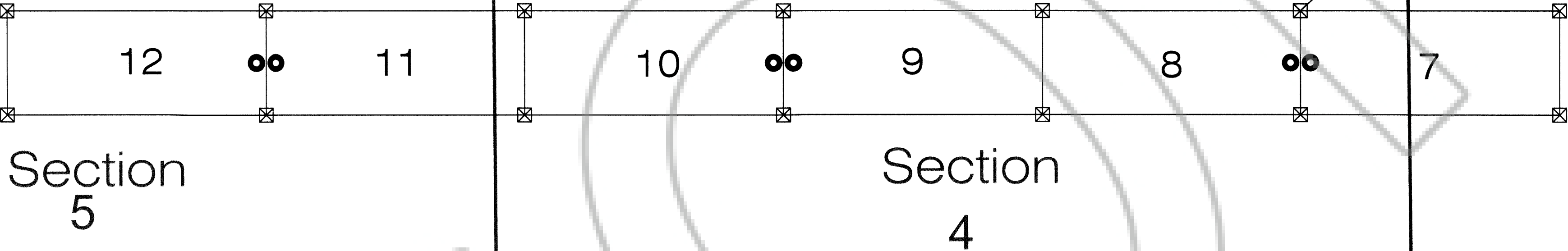
T23.5N R49E  
T23N R49E

Found GLO brass cap for the  
East 1/4 corner of Section 34,  
T24N, R49E, MDM.



**SURVEYOR'S CERTIFICATE**  
I, John D. Hammerning, A Professional Land Surveyor (PLS 12062) Licensed in The State Of Nevada, certify that:

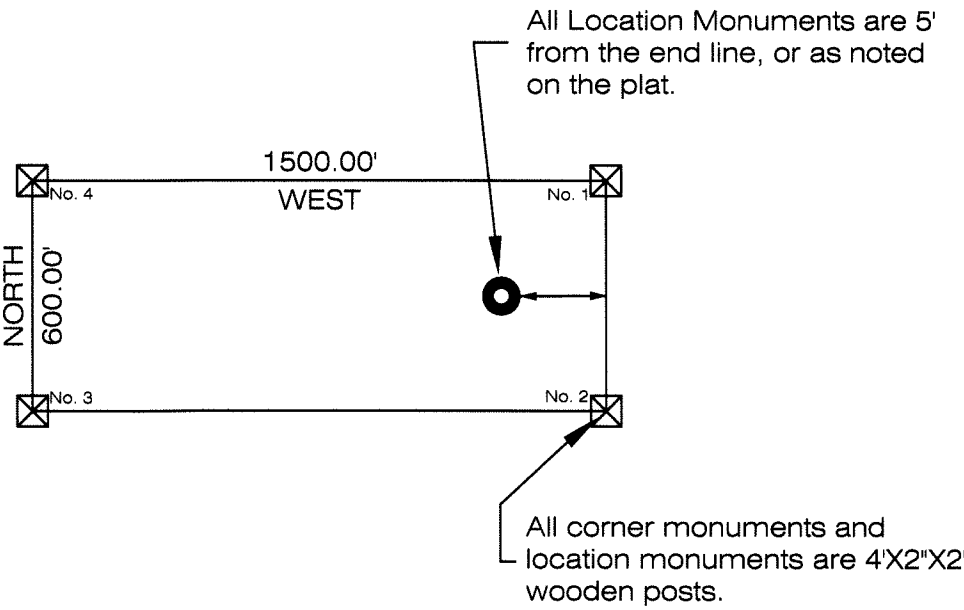
- 1) This plat represents the results of a survey conducted under my direct supervision at the instance of Tonkin Springs, LLC (owner).
- 2) The mining claims surveyed lie within T23N, R49E, MDM, Sections 3, 4, & 5; and the survey was completed on June 23, 2006.
- 3) This plat complies with applicable statutes of this state and any local ordinances in effect on the date that the survey was completed, and the survey was conducted in accordance with Chapter 625 of the Nevada Administrative Code.
- 4) The monuments depicted on the plat are of the character shown, occupy the positions indicated and are of sufficient number and durability.
- 5) The Section lines protected on this map are from the BLM GCDB.




Section  
3

*John D. Hammerning*  
EXP 6-30-07  
8/12/06

Typical Claim  
unless otherwise noted



FILED AT THE REQUEST OF *Tonkin Springs*  
on 8/15 2006, at 11 mins. past 11 AM  
RECORDS OF EUREKA CO., NEVADA  
M.N. REBALANCE RECORDS  
File No. 205705 Fee \$ 94.00



All Points North  
P.O. Box 1990  
Elko, Nevada 89803

Claims in T23N, R49E, MDM, Sections 3, 4, & 5  
Eureka County, Nevada

Map Of:

Lode Claims FLYBOY 7 - 12

Located For:

Tonkin Springs, LLC  
675 Sierra Rose Drive  
Reno, Nevada 89511