

**CERTIFICATE OF LOCATION
LODE MINING CLAIM**

TO ALL WHOM IT MAY CONCERN:

The undersigned hereby certifies that he has caused to be located the
Flyboy 17 Lode Mining Claim in the following
quarter section(s):


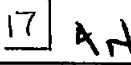


Quarter	Section	Township	Range	Meridian
NE				Mount Diablo
SE				Mount Diablo
SW				Mount Diablo
NW	29	25N	49E	Mount Diablo

in Eureka County, Nevada, on the 18th day of
May, 2006.

Name and mailing address of Locator is: Tonkin Springs, LLC
675 Sierra Rose Drive
Reno NV 89511

The Claim is approximately 1500 feet long and 600 feet wide, such that 750 feet are claimed
in a North 45° Easterly direction and 750 feet in a South 45° Westerly
direction from the point of discovery (monument of location), at which the Notice of Location is posted,
together with 300 feet on each side of the monument of location and center line of the claim.
The general course of the lode or vein is from the Northerly to the Southerly direction.

The number, location and markings on each corner monument are as follows:


	Location	Markings	Description
No. 1	NE		<u>2" x 2" x 4' wooden post</u>
No. 2	SE		<u>2" x 2" x 4' wooden post</u>
No. 3	SW		<u>2" x 2" x 4' wooden post</u>
No. 4	NW		<u>2" x 2" x 4' wooden post</u>

As erected on the ground, each corner monument is marked as described above by: Metal Tags
(eg. Metal tags, paint on posts)

The work of Location consisted of making a claim map as provided in NRS 517.040.

Dated this 14th day of August, 2006.

SIGNATURE OF LOCATOR:

By 
Owner, Claimant or Agent Signature
Dan Harmening
Owner, Claimant or Agent Name (printed)

205711

Suggested Form - Nevada Division of Minerals (REV. 6/29/05 LV)
Nevada Lode Certificate of Location - NRS 517.050

BOOK 440 PAGE 240
OFFICIAL RECORDS
RECORDED AT THE REQUEST OF
Tonkin Springs
2006 AUG 15 PM 1:46

EUREKA COUNTY, NEVADA
M.N. REBALEATI, RECORDER
FILE NO. FEES 20.50

205711

RECORDER'S STAMP

**CERTIFICATE OF LOCATION
LODE MINING CLAIM**

TO ALL WHOM IT MAY CONCERN:

The undersigned hereby certifies that he has caused to be located the
Flyboy 18 Lode Mining Claim in the following
quarter section(s):

Quarter	Section	Township	Range	Meridian
NE	19	25N	49E	Mount Diablo
SE	18	25N	49E	Mount Diablo
SW	17	25N	49E	Mount Diablo
NW	20	25N	49E	Mount Diablo

in Eureka County, Nevada, on the 23rd day of
June, 2006.

Name and mailing address of Locator is: Tonkin Springs, LLC
675 Sierra Rose Drive
Reno NV 89511

The Claim is approximately 1500 feet long and 600 feet wide, such that 1200
feet are claimed in a South direction and 300 feet in a North direction
from the point of discovery (monument of location), at which the Notice of Location is posted, together with
300 feet on each side of the monument of location and center line of the Claim.
The general course of the lode or vein is from the North to the South direction.

The number, location and markings on each corner monument are as follows:

	Location	Markings	Description
No. 1	NE	<u>18</u>	<u>2" x 2" x 4' wooden post</u>
No. 2	SE	<u>18</u>	<u>2" x 2" x 4' wooden post</u>
No. 3	SW	<u>18</u>	<u>2" x 2" x 4' wooden post</u>
No. 4	NW	<u>18</u>	<u>2" x 2" x 4' wooden post</u>

As erected on the ground, each corner monument is marked as described above by: Metal Tags
(eg. Metal tags, paint on posts)

The work of Location consisted of making a claim map as provided in NRS 517.040.

Dated this 14th day of August, 2006.

SIGNATURE OF LOCATOR:

By Dan Harmening
Owner, Claimant or Agent Signature

Dan Harmening
Owner, Claimant or Agent Name (printed)

BOOK 440 PAGE 241
OFFICIAL RECORDS
RECORDED AT THE REQUEST OF
Tonkin Springs
2006 AUG 15 PM 1:47

EUREKA COUNTY, NEVADA
M.N. REBALEATI, RECORDER
FILE NO. 205712 FEES 20.50

RECORDER'S STAMP

205712

BOOK 440 PAGE 241

**CERTIFICATE OF LOCATION
LODE MINING CLAIM**

TO ALL WHOM IT MAY CONCERN:

The undersigned hereby certifies that he has caused to be located the
Flyboy 19 Lode Mining Claim in the following
quarter section(s):

Quarter	Section	Township	Range	Meridian
NE	29	25N	49E	Mount Diablo
SE	29	25N	49E	Mount Diablo
SW	29	25N	49E	Mount Diablo
NW	29	25N	49E	Mount Diablo

in Eureka County, Nevada, on the 18th day of
May, 2006.

Name and mailing address of Locator is: Tonkin Springs, LLC
675 Sierra Rose Drive
Reno NV 89511

The Claim is approximately 1500 feet long and 600 feet wide, such that 750
feet are claimed in a East direction and 750 feet in a West direction
from the point of discovery (monument of location), at which the Notice of Location is posted, together with
300 feet on each side of the monument of location and center line of the Claim.
The general course of the lode or vein is from the East to the West direction.

The number, location and markings on each corner monument are as follows:

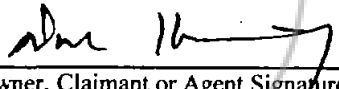
	Location	Markings	Description
No. 1	NE	<u>19</u>	<u>2" x 2" x 4' wooden post</u>
No. 2	SE	<u>19</u>	<u>2" x 2" x 4' wooden post</u>
No. 3	SW	<u>19</u>	<u>2" x 2" x 4' wooden post</u>
No. 4	NW	<u>19</u>	<u>2" x 2" x 4' wooden post</u>

As erected on the ground, each corner monument is marked as described above by: Metal Tags
(eg. Metal tags, paint on posts)

The work of Location consisted of making a claim map as provided in NRS 517.040.

Dated this 14th day of August, 2006.

SIGNATURE OF LOCATOR:

By 
Owner, Claimant or Agent Signature
Dan Harmening
Owner, Claimant or Agent Name (printed)

BOOK 440 PAGE 242
OFFICIAL RECORDS
RECORDED AT THE REQUEST OF
Tonkin Springs
2006 AUG 15 PM 1:47

EUREKA COUNTY, NEVADA
M.N. REBALEATI, RECORDER
FILE NO. FEES 20.50

205713

RECORDER'S STAMP

Suggested Form - Nevada Division of Minerals (REV. 6/29/05 LV)
Nevada Lode Certificate of Location - NRS 517.050

205713

BOOK 440 PAGE 242