

MAP 5 OF 5 OF FLYBOY CLAIMS

Section
18

Section
17

Section
16

Section
19

Section
20

Section
21

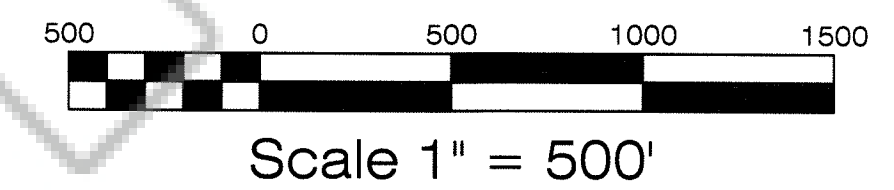
Section
30

Section

29

Section
28

Found GLO brass cap for the
East 1/4 corner of Section 18,
T25N, R49E, MDM.



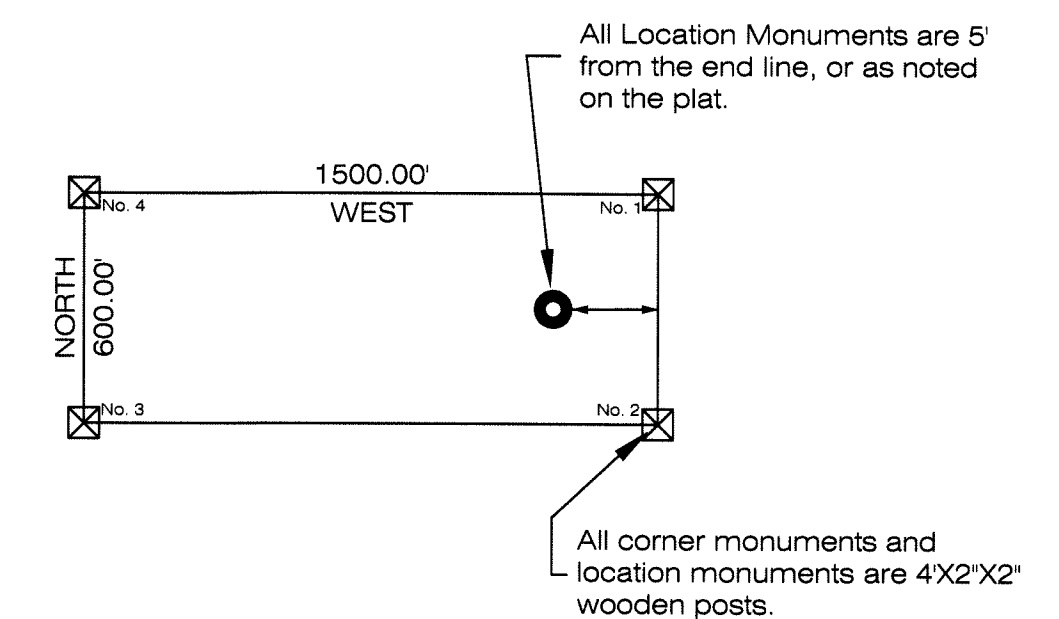
SURVEYOR'S CERTIFICATE

I, John D. Harmening, A Professional Land Surveyor (PLS 12062) Licensed in The State Of Nevada, certify that:

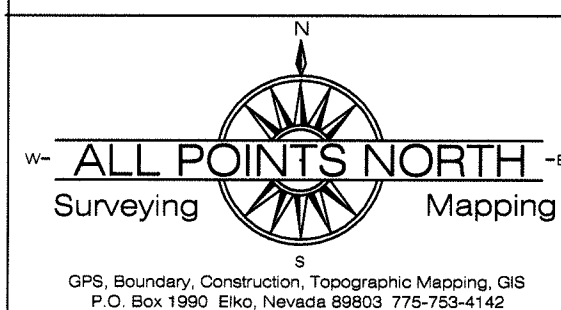
- 1) This plat represents the results of a survey conducted under my direct supervision at the instance of Tonkin Springs, LLC (owner).
- 2) The mining claims surveyed lie within T25N, R49E, MDM, Sections 17, 18, 19, 20 & 29; and the survey was completed on June 23, 2006.
- 3) This plat complies with applicable statutes of this state and any local ordinances in effect on the date that the survey was completed, and the survey was conducted in accordance with Chapter 625 of the Nevada Administrative Code.
- 4) The monuments depicted on the plat are of the character shown, occupy the positions indicated and are of sufficient number and durability.
- 5) The Section lines protracted on this map are from the BLM GCDB.

John D. Harmening
EXP 6-30-07
3/12/06

Typical Claim
unless otherwise noted



FILED AT THE REQUEST OF *Tonkin Springs*
ON 8/5 2006, at 42 mins. past 10 M.
RECORDS OF EUREKA COUNTY, NEVADA
J. N. REBALEATI, Recorder
File No. 205714 Fee \$ 49.00



All Points North
P.O. Box 1990
Elko, Nevada 89803

Claims in T25N, R49E, MDM, Sections 17, 18, 19, 20 & 29
Eureka County, Nevada

Map Of:

Lode Claims FLYBOY 17 - 19

Located For:

Tonkin Springs, LLC
675 Sierra Rose Drive
Reno, Nevada 89511