

When recorded, please return to:

Erwin & Thompson LLP

One East Liberty, Suite 424

Reno, NV 89504

Attention: Thomas P. Erwin, Esq.

BOOK 440 PAGE 346-370
OFFICIAL RECORDS
RECORDED AT THE REQUEST OF
Erwin & Thompson
2006 AUG 17 PM 1:37
EUREKA COUNTY, NEVADA
M.N. REBALEATI, RECORDER
FILE NO. FEES 38⁰⁰

205735

The undersigned affirms that this document does not include the social security number of any person.

ASSIGNMENT OF SURFACE USE AGREEMENT

THIS ASSIGNMENT OF SURFACE USE AGREEMENT (the "Assignment") is made and entered into effective as of June 19, 2006, by and between NewWest Gold Corporation, a Delaware corporation ("NWGC"), and NewWest Gold LLC, a Delaware limited liability company ("Assignee").

A. NWGC entered into a Surface Use Agreement dated June 30, 2005 (the "Surface Use Agreement") with 26 Ranch Inc., a Colorado corporation ("26 Ranch"), pursuant to which 26 Ranch agreed to grant to NWGC broad rights to use the surface of certain properties in Eureka, Elko, Humboldt and Lander Counties, Nevada, as more particularly described in Exhibit A attached hereto and incorporated herein by reference (the "Subject Property").

B. NWGC now wishes to assign and delegate, and Assignee wishes to acquire and assume, all of NWGC's rights and obligations under the Surface Use Agreement.

NOW THEREFORE, for and in consideration of the mutual promises and terms and conditions contained herein, and for other good and valuable consideration, the receipt and sufficiency of which are hereby acknowledged, the parties hereto agree to the following:

1. Transfer and Assignment. NWGC hereby transfers, conveys, assigns, sets over and delivers to Assignee, and Assignee hereby accepts the transfer, conveyance, assignment, set over and delivery of all of NWGC's right, title and interest in and to the Surface Use Agreement.
2. Assumption. Assignee hereby assumes and agrees to be bound by all of the terms and conditions of the Surface Use Agreement and shall undertake all of NWGC's liabilities


and obligations of any kind related to the Surface Use Agreement and the Subject Property from and after the date of this Assignment.

3. Notice to Third Parties. NWGC shall promptly give notice to any necessary third party of the assignment and transfer of the Surface Use Agreement. The parties hereto agree to cooperate with one another and execute such further documents and instruments, if any, and take such other actions as may be necessary to give effect to this Assignment.
4. No Third Party Beneficiaries. Nothing in this Assignment shall confer any rights upon any person or entity other than the parties hereto and each such party's respective successors and assigns.
5. Successors and Assigns. The terms of this Assignment shall be binding upon, and shall inure to the benefit of the parties hereto and their respective successors and assigns.
6. Amendments and Waivers. No amendment, modification or discharge of this Assignment and no waiver hereunder shall be valid or binding unless it is set forth in writing and duly executed by the party against whom enforcement of the amendment, modification, waiver or discharge is sought. Any such waiver shall constitute a waiver only with respect to the specific matter described in such writing and shall in no way impair the rights of the party granting such waiver in any other respect to at any other time.
7. Governing Law. This Assignment shall be governed by and construed in accordance with the laws of the State of Nevada, other than its rules as to conflicts of law.
8. Headings. The headings contained in this Assignment are for purposes of convenience only and shall not affect the meaning or interpretation of this Assignment.

[REMAINDER OF PAGE INTENTIONALLY LEFT BLANK]

IN WITNESS WHEREOF, the parties hereto have caused this Assignment to be duly executed by their authorized representatives as of the date first written above.


NEWWEST GOLD CORPORATION, a
Delaware corporation



By: Stephen D. Alfors
Its: President

NEWWEST GOLD LLC, a Delaware limited
liability company

By: NEWWEST GOLD CORPORATION, a
Delaware corporation, its Manager




By: Stephen D. Alfors
Its: President

STATE OF COLORADO)
CITY AND) ss.
COUNTY OF DENVER)

The foregoing instrument was acknowledged before me on this 19th day of June, 2006, by Stephen D. Alferts as President of NewWest Gold Corporation, a Delaware corporation.

Witness my hand and official seal.



Tanya R. Osol
Notary Public

My Commission expires:

11/08/2009

STATE OF COLORADO)
CITY AND) ss.
COUNTY OF DENVER)

The foregoing instrument was acknowledged before me on this 19th day of June, 2006, by Stephen D. Alferts as President of NewWest Gold Corporation, a Delaware corporation, Manager of NewWest Gold LLC, a Delaware limited liability company.

Witness my hand and official seal.



Tanya R. Osol
Notary Public

My Commission expires:

11/08/2009

EXHIBIT A

**TO ASSIGNMENT OF SURFACE USE AGREEMENT
between
NEWWEST GOLD CORPORATION
and
NEWWEST GOLD LLC**

THE SUBJECT PROPERTY

An undivided 100% interest in the following fee lands located in Eureka, Elko, Humboldt and Lander Counties, Nevada:

The detailed land description follows:

Part I: Land Description

A. The Title Acreage in Original 25 Ranch Acreage 126,617.00 acres

25 Ranch Land Legal Descriptions

NEVADA COUNTY NAME	TOWN SHIP NO.	RANGE EAST NO.	SEC. NO.	ACRES	LEGAL DESCRIPTION	ASSESSOR'S PARCEL NUMBER
LANDER	32	45	1	638.38	ALL	APN 08-250-01
			2	638.58	ALL	APN 08-250-01
				1,277.96		
LANDER	32	46	6	77.18	LOT 8(NW4SW4); NE4SW4	APN 08-410-02
			8	77.49	LOTS 3&4(N2NW4)	APN 08-410-01
				154.67		
HUMBOLDT	33	44	4	581.19	W2E2E2; W2E2; W2	APN 07-471-02
			5	642.00	ALL	APN 07-471-02
			8	80.00	N2NE4	APN 07-471-02
			9	480.00	W2E2E2; W2E2; E2SW4; NW4	APN 07-471-02
			16	320.00	W2E2E2; W2E2; E2NW4	APN 07-471-02
			21	40.00	W2E2NE4	APN 07-471-02
				2,123.18		
LANDER	33	44	3	280.41	W2NW4; SW4SE4; SW4	APN 08-120-24
			4	80.18	E2E2E2	APN 08-120-24
			9	80.00	E2E2E2	APN 08-120-24
			10	640.00	ALL	APN 08-120-24
			12	696.50	N2NE4; SW4NE4; W2; SE4 EXCEPTING THEREFROM 4.5 ACRES, MORE OR LESS, AS CONVEYED BY DEED DATED AUGUST 9, 1907, EXECUTED BY RUSSELL LAND AND CATTLE COMPANY TO WESTERN PACIFIC RAILWAY COMPANY, RECORDED IN BOOK 51, PAGE 183, DEED RECORDS OF LANDER COUNTY, NEVADA.	APN 08-120-10
			14	440.00	NW4NW4; SW4NW4; SE2	APN 08-120-24
			15	640.00	ALL	APN 08-120-24
			18	80.00	E2E2E2	APN 08-120-24
			21	40.00	E2E2NE4	APN 08-120-24
			22	600.00	N2; SE4; N2SW4; SE4SW4	APN 08-120-24
			23	640.00	ALL	APN 08-120-24
			24	640.00	ALL	APN 08-120-24
			25	640.00	ALL	APN 08-120-24
			26	640.00	ALL	APN 08-120-24
			36	610.00	ALL EXCEPTING THEREFROM 30 ACRES, MORE OR LESS, AS CONVEYED BY DEED DATED APRIL 22, 1903, EXECUTED BY RUSSELL AND BRADLEY LAND AND CATTLE COMPANY TO CENTRAL PACIFIC RAILWAY COMPANY; RECORDED IN BOOK 48, PAGE 754, DEED RECORDS OF LANDER COUNTY, NEVADA.	APN 08-120-24
				6,648.10		
LANDER	33	46	1	598.18	ALL	APN 08-130-08
			3	640.00	ALL	APN 08-130-04
			5	640.00	ALL	APN 08-130-02
			7	640.00	ALL	APN 08-130-07
			8	640.00	ALL	APN 08-130-09
			11	640.00	ALL	APN 08-130-11
			13	637.00	ALL	APN 08-130-18
			15	640.00	ALL	APN 08-130-18
			17	640.00	ALL	APN 08-130-14
			19	640.00	ALL	APN 08-130-18

25 Ranch Land Legal Descriptions

NEVADA COUNTY NAME	TOWN SHIP NO.	RANGE EAST	SEC. NO.	ACRES	LEGAL DESCRIPTION	ASSESSOR'S PARCEL NUMBER
LANDER	33	47	21	640.00	ALL	APN 08-130-21
			23	483.25	LOTS 1, 2, 3 & 4 (NE 1/4); LOTS 7, 8, 9 & 10 (SW 1/4); NW 1/4	APN 08-130-23
			25	129.50	ALL THAT PORTION OF LOTS 1, 2, & 7, LYING WESTERLY AND NORTHWESTERLY OF THE FOLLOWING DESCRIBED LINE, COMMENCING AT THE SOUTH QUARTER CORNER OF SAID SECTION 25; THENCE NORTHERLY ALONG THE EAST LINE OF THE SOUTHWEST QUARTER OF SAID SECTION 25, A DISTANCE OF 493.70 FEET; THENCE NORTH 38 DEGREES 16 MINUTES WEST 2,205.00 FEET; THENCE NORTH 46 DEGREES 22 MINUTES EAST, 1,756.00 FEET, MORE OR LESS TO A POINT OF INTERSECTION WITH THE WEST LINE OF NORTHEAST QUARTER OF SAID SECTION 25, SAID POINT BEING THE ACTUAL POINT OF BEGINNING OF THE LINE TO BE DESCRIBED; THENCE CONTINUING NORTH 46 DEGREES 22 MINUTES EAST 1,712.00 FEET; THENCE NORTH 28 DEGREES 30 MINUTES EAST 683.50 FEET, MORE OR LESS, TO A POINT OF INTERSECTION WITH THE NORTH LINE OF SAID SECTION 25. ALSO, ALL THAT PART OF THE SOUTHWEST QUARTER OF SAID SECTION 25, LYING WESTERLY AND SOUTHWESTERLY OF THE FOLLOWING DESCRIBED LINE, BEGINNING AT THE SOUTH QUARTER CORNER OF SAID SECTION 25; THENCE NORTHERLY ALONG THE EAST LINE OF THE SOUTHWEST QUARTER OF SAID SECTION 25; A DISTANCE OF 493.70 FEET; THENCE NORTH 36 DEGREES 16 MINUTES WEST 2,205.80 FEET; THENCE NORTH 46 DEGREES 22 MINUTES EAST 572.30 FEET, MORE OR LESS, TO A POINT OF INTERSECTION WITH THE NORTH LINE OF THE SOUTHWEST QUARTER OF SAID SECTION 25.	APN 08-140-02 & APN 08-140-03
			29	479.83	N2SW4; LOTS 1 & 2 (S2SW4); N2	APN 08-130-27
			33	323.14	LOTS 1, 2, 7 & 8 (NE 1/4); LOTS 8, 10, 11 & 12 (SW 1/4)	APN 08-130-38 APN 08-130-38
				8,438.91		
			5	460.40	LOTS 1, 2, 3 & 4 (N2N2); S2N2; SW4	APN 08-150-02
			7	467.40	LOTS 1, 2, 3 & 4 (W2W2); NE4; E2W2	APN 08-150-06
			9	113.50	ALL THAT PORTION OF THE NORTHEAST QUARTER LYING WESTERLY AND NORTHWESTERLY OF THE FOLLOWING DESCRIBED LINE, COMMENCING AT THE SOUTHWEST CORNER OF SAID SECTION 8; THENCE SOUTH 63 DEGREES 34 MINUTES EAST 318.00 FEET; THENCE NORTH 45 DEGREES 30 MINUTES EAST 3,753.10 FEET, MORE OR LESS, TO A POINT OF INTERSECTION WITH THE SOUTH LINE OF THE NORTHEAST QUARTER OF SAID SECTION 9 AND THE ACTUAL POINT OF BEGINNING OF THE LINE TO BE DESCRIBED; THENCE FROM SAID POINT CONTINUING NORTH 45 DEGREES 30 MINUTES EAST 2,584.20 FEET MORE OR LESS, TO A POINT OF INTERSECTION WITH THE EAST LINE OF SAID SECTION 9.	APN 08-150-10
			17	113.25	ALL THAT PORTION LYING NORTHERLY AND NORTHWESTERLY OF THE FOLLOWING DESCRIBED LINE, BEGINNING AT A POINT ON THE EAST LINE OF SAID SECTION 17, THAT IS DISTANT SOUTHERLY THEREON, 887.30 FEET FROM THE NORTHEAST CORNER OF SAID SECTION 17; THENCE SOUTH 38 DEGREES 51 MINUTES WEST 1,400.00 FEET; THENCE SOUTH 63 DEGREES 15 MINUTES WEST 1,960.00 FEET MORE OR LESS, TO A POINT OF INTERSECTION WITH THE SOUTH LINE OF THE NORTHEAST QUARTER OF SAID SECTION 17.	APN 08-150-13

25 Ranch Land Legal Descriptions

NEVADA COUNTY NAME	TOWN SHIP NO.	RANGE EAST	SEC. NO.	ACRES	LEGAL DESCRIPTION	ASSESSOR'S PARCEL NUMBER
				1,174.55		
HUMBOLDT	34	44	31	525.30	ALL	APN 07-471-02
			32	640.00	ALL	APN 07-471-02
			33	569.00	W2E2; W2; W2E2E2	APN 07-471-02
				1,825.30		
LANDER	34	44	25	280.00	NW4; N2SW4; SE4SW4	APN 08-780-22
			33	80.00	E2SE2	APN 08-780-30
			36	100.00	SW4NW4; N2SW4; SE4SW4	APN 08-780-49
			36	120.00	NW4SE4; E2SE4	APN 08-780-48
				640.00		
LANDER	34	46	1	681.24	ALL	APN 08-080-06
			3	604.16	ALL	APN 08-080-04
			5	688.84	ALL	APN 08-080-02
			7	583.96	ALL	APN 08-080-07
			9	640.00	ALL	APN 08-080-09
			11	640.00	ALL	APN 08-080-11
			13	640.00	ALL	APN 08-080-14
			15	640.00	ALL	APN 08-080-16
			17	640.00	ALL	APN 08-080-18
			19	584.28	ALL	APN 08-080-19
			21	640.00	ALL	APN 08-080-21
			23	640.00	ALL	APN 08-080-23
			25	640.00	ALL	APN 08-080-30
			27	640.00	ALL	APN 08-080-29
			29	640.00	ALL	APN 08-080-28
			31	584.44	ALL	APN 08-080-31
			33	640.00	ALL	APN 08-080-33
			35	640.00	ALL	APN 08-080-35
				11,426.52		
LANDER	34	47	1	680.58	ALL	APN 08-090-06
			3	640.00	ALL	APN 08-090-04
			5	640.00	ALL	APN 08-090-02
			7	640.00	ALL	APN 08-090-08
			9	640.00	ALL	APN 08-090-10
			11	640.00	ALL	APN 08-090-12
			13	506.75	LOTS 1&2(E2NE4); W2NE4; W2	APN 08-090-21
			15	640.00	ALL	APN 08-090-18
			17	640.00	ALL	APN 08-090-17
			19	640.00	ALL	APN 08-090-24
			21	640.00	ALL	APN 08-090-26
			23	479.46	LOTS 1&2(S2SW4); N2SW4; N2	APN 08-090-28
			25	302.27	LOTS 1&2(N2NE4); LOTS 6&7(W2SW4); AND THAT PORTION OF THE SOUTH HALF OF NORTHEAST QUARTER LYING WESTERLY AND NORTHWESTERLY OF THE FOLLOWING DESCRIBED LINE: BEGINNING AT A POINT ON THE EAST LINE OF SAID SECTION 25, THAT IS DISTANT SOUTHERLY THEREON 1,890.20 FEET FROM THE NORTHEAST CORNER OF SAID SECTION 25; THENCE SOUTH 44 DEGREES 00 MINUTES WEST 1,320.30 FEET, MORE OR LESS, TO A POINT OF INTERSECTION WITH THE	APN 08-100-02 & APN 08-100-03

25 Ranch Land Legal Descriptions

NEVADA COUNTY NAME	TOWN SHIP NO.	RANGE EAST NO.	SEC. NO.	ACRES	LEGAL DESCRIPTION	ASSESSOR'S PARCEL NUMBER
					SOUTH LINE OF THE NORTHEAST QUARTER OF SAID SECTION 25. AND THAT PORTION OF THE EAST HALF OF SOUTHWEST QUARTER LYING WESTERLY AND NORTHWESTERLY OF THE FOLLOWING DESCRIBED LINE: COMMENCING AT THE NORTHEAST CORNER OF SAID SECTION 25; THENCE SOUTHERLY ALONG THE EAST LINE OF SAID SECTION 25, A DISTANCE OF 1,890.20 FEET; THENCE SOUTH 44 DEGREES 00 MINUTES WEST 3,782.80 FEET, MORE OR LESS, TO A POINT OF INTERSECTION WITH THE EAST LINE OF THE SOUTHWEST QUARTER OF SAID SECTION 25 AND THE ACTUAL POINT OF BEGINNING OF THE LINE TO BE DESCRIBED; THENCE FROM SAID POINT, CONTINUING SOUTH 44 DEGREES 00 MINUTES WEST 1,251.00 FEET, MORE OR LESS, TO A POINT OF INTERSECTION WITH THE SOUTH LINE OF SAID SECTION 25.	
			27	480.12	LOTS 1&2(E2NE4); LOTS 4&5(S2SW4); W2NE4; NW4; N2SW4	APN 08-080-36
			29	640.00	ALL	APN 08-080-34
			31	652.40	ALL	APN 08-080-41
			33	678.56	ALL	APN 08-080-43
			35	306.08	LOTS 1&2(N2NE4); LOTS 2&7(W2SW4); AND THAT PORTION OF THE S2 OF NE4 LYING WESTERLY AND NORTHWESTERLY OF THE FOLLOWING DESCRIBED LINE: COMMENCING AT THE SOUTHWEST CORNER OF SAID SECTION 35; THENCE EASTERLY ALONG THE SOUTH LINE OF SAID SECTION 35, A DISTANCE OF 1,801.80 FEET; THENCE NORTH 44 DEGREES 30 MINUTES EAST 3,782.30 FEET, MORE OR LESS TO A POINT OF INTERSECTION WITH THE SOUTH LINE OF THE NORTHEAST QUARTER OF SAID SECTION 35, AND THE ACTUAL POINT OF BEGINNING OF THE LINE TO BE DESCRIBED; THENCE FROM SAID POINT CONTINUING NORTH 44 DEGREES 30 MINUTES EAST 1,251.40 FEET, MORE OR LESS TO A POINT OF INTERSECTION WITH THE EAST LINE OF SAID SECTION 35, AND THAT PORTION OF THE E2 OF SW4 LYING WESTERLY AND NORTHWESTERLY OF THE FOLLOWING DESCRIBED LINE: BEGINNING AT A POINT ON THE SOUTH LINE OF SAID SECTION 35, THAT IS DISTANT EASTERLY THEREON 1,801.80 FEET FROM THE SOUTHWEST CORNER OF SAID SECTION 35; THENCE NORTH 44 DEGREES 30 MINUTES EAST 1,251.80 FEET, MORE OR LESS, TO A POINT OF INTERSECTION WITH THE EAST LINE OF THE SOUTHWEST QUARTER OF SAID SECTION 35.	APN 08-110-02 & APN 08-110-03
				10,484.33		
ELREKA	34	48	5	480.40	LOTS 1,2,3&4(N2N2); S2N2; SW4	APN 04-130-01
				480.40		
LANDER	34	48	7	452.36	LOTS 1,2,3&4(W2W2); E2W2; NE4	APN 08-090-14
				452.36		
LANDER	35	45	9	120.00	E2SE4; SW4SE4	APN 08-040-18
			10	400.00	N2; W2SW4	APN 08-040-18
			10	240.00	E2SW4; SE4	APN 08-040-18
			18	280.00	N2NE4; SW4NE4; S2NW4; NW4SW4; NE4NW4	APN 08-040-18

25 Ranch Land Legal Descriptions

NEVADA COUNTY NAME	TOWN SHIP NO.	RANGE EAST	SEC. NO.	ACRES	LEGAL DESCRIPTION	ASSESSOR'S PARCEL NUMBER
ELKO	36	45	20	120.00	NW4NE4; N2NW4	APN 08-040-37
				1,160.00		
			4	120.00	SE4NE4; E2SE4	APN 04-110-02
			10	160.00	NW4NW4; SE4NW4; NE4SW4; SW4SW4	APN 04-110-02
			18	40.00	NW4NE4	APN 04-110-02
ELKO	36	46		320.00		
			1	78.96	LOT 1(NE4NE4; SE4NE4	APN 04-230-01
			5	160.00	SW4SE4; NW4SW4; S2SW4	APN 04-230-01
			8	240.19	LOTS 1,2,3,4(N2NE4; SE4NE4; NW4SE4	APN 04-230-01
			6	40.00	NE4SE4	APN 04-230-01
			7	160.00	N2SE4; SE4SE4; NE4SW4	APN 04-230-01
			7	78.20	LOT 2(SW4NW4); LOT 3(NW4SW4)	APN 04-230-01
			8	180.00	NW4NE4; S2NE4; NE4NW4	APN 04-230-01
			9	40.00	SE4SW4	APN 04-230-01
			17	160.00	SW4NE4; N2NW4; SE4NW4	APN 04-230-01
			18	40.00	NE4NE4	APN 04-230-01
				1,158.44		
LANDER	36	46	16	120.00	SW4SE4;	APN 08-020-03
					N2SW4	APN 08-020-02
			17	40.00	NE4SE4	APN 08-020-02
ELKO	36	47		160.00		
			5	118.78	LOT 5(SW4NW4); W2SW4	APN 04-360-01
			7	160.32	W2W2	APN 04-360-01
			10	40.00	SE4SE4	APN 04-360-01
			11	240.00	N2SE4; SW4	APN 04-360-01
			12	240.00	N2NE4; NE4NW4; S2NW4; NW4SW4	APN 04-360-01
			13	240.00	N2NE4; SW4NE4; NE4NW4; S2NW4	APN 04-360-01
			16	40.00	SE4NE4	APN 04-360-01
			18	78.71	LOT 1(NW4NW4); LOT 2(SW4NW4)	APN 04-360-01
				1,164.82		
LANDER	36	47	16	200.00	N2SE4; S2SW4; SW4SE4	APN 08-030-06
			18	79.31	LOT 3(NW4SW4); LOT 4(SW4SW4)	APN 08-030-06
			19	359.13	NW4; W2SE4; N2SW4; SE4SW4	APN 08-030-06
			20	280.00	NE4NE4; S2NE4; NW4SE4; NE4SW4; S2SW4	APN 08-030-06
			21	80.00	N2NW4	APN 08-030-06
			28	40.00	NW4NW4	APN 08-030-06
			30	200.00	NE4NE4; W2E2	APN 08-030-06
			30	160.00	SE4NE4; SE4NW4; E2SW4	APN 08-030-06
				1,298.44		
ELKO	36	48	5	193.42	LOT 2(NW4NE4); LOT 3 & 4(N2NW4); S2NW4	APN 04-480-01
			6	279.02	LOTS 6 & 7(W2SW4); SE4NE4; E2SW4; N2SE4	APN 04-480-01
				477.44		

Z5 Ranch Land Legal Descriptions

NEVADA COUNTY NAME	TOWN SHIP NO.	RANGE EAST	SECTION NO.	ACRES	LEGAL DESCRIPTION	ASSESSOR'S PARCEL NUMBER
ELKO	36	51	5	80.00	NW4SW4; SE4SW4	APN 04-840-03
			6	185.78	SE4NE4; SW4NW4; NE4SE4; W2SW4	APN 04-840-03
			6	158.03	LOT 2(NW4NE4); LOTS 3&4(N2NW4); SW4NE4	APN 04-840-03
			8	80.00	N2NW4	APN 04-840-03
				613.79		
ELKO	37	45	28	40.00	NW4NW4	APN 04-120-03
			36	80.00	SE4NE4; SW4SE4	APN 04-120-03
				120.00		
ELKO	37	48	13	40.00	SE4SE4	APN 04-240-01
			24	280.00	E2E2; SW4NE4; W2SE4	APN 04-240-01
			25	280.00	E2E2; W2NE4; SW4SE4	APN 04-240-01
			25	200.00	E2W2; NW4SE4	APN 04-240-01
			28	80.00	S2NW4	APN 04-240-01
			29	160.00	S2N2	APN 04-240-01
			30	120.00	NW4NE4; SE4NE4; NE4NW4	APN 04-240-01
			36	160.00	E2E2	APN 04-240-01
			36	80.00	NW4NE4; NE4NW4	APN 04-240-01
				1,400.00		
ELKO	37	47	13	40.00	SE4NE4	APN 04-370-01
				40.00		
ELKO	37	48	6	240.52	LOT 1 (NE4NE4); S2NE4; E2SW4; NW4SE4	APN 04-490-01
			7	200.00	SW4NE4; E2NW4; W2SE4	APN 04-490-01
			17	80.00	N2SW4	APN 04-490-01
			18	237.71	LOT 2(SW4NW4); N2NE4; SE4NE4; SE4NW4; NE4SE4	APN 04-490-01
			20	40.00	NE4NE4	APN 04-490-01
			25	200.00	S2S2; NE4SE4	APN 04-490-01
			26	120.00	S2SE4; SE4SW4	APN 04-490-01
			28	120.00	W2SE4; SE4SW4	APN 04-490-01
			32	120.00	NE4SE4; S2SE4	APN 04-490-01
			33	320.00	NE4; E2NW4; N2SW4	APN 04-490-01
			34	160.00	N2N2	APN 04-490-01
			35	40.00	NW4NW4	APN 04-490-01
				1,878.23		
ELKO	37	48	2	40.33	LOT 4(NW4NW4)	APN 04-610-02
			3	181.10	LOTS 1,2,3&4(N2N2)	APN 04-610-02
			4	281.22	LOTS 1&2(N2NE4); LOT 3(NE4NW4); S2NW4; W2SW4	APN 04-610-02
			5	280.63	LOT 2(NW4NE4); SW4NE4; NW4SE4; S2SE4; E2SW4	APN 04-610-02
			6	76.37	LOT 4(NW4NW4); LOT 7(SW4SW4)	APN 04-610-02
			7	37.91	LOT 4(SW4SW4)	APN 04-610-02
			8	240.00	W2NE4; E2W2	APN 04-610-02
			13	160.00	NE4SE4; S2SE4; SE4SW4	APN 04-610-02
			16	80.00	N2NE4	APN 04-610-02
			17	320.00	W2NE4; E2NW4; SE4	APN 04-610-02
			18	37.18	LOT 4(SW4SW4)	APN 04-610-02
			19	36.30	LOT 4(SW4SW4)	APN 04-610-02
			20	320.00	E2	APN 04-610-02

25 Ranch Land Legal Descriptions

NE/ADA COUNTY NAME	TOWN SHIP NO.	RANGE EAST	SEC NO.	ACRES	LEGAL DESCRIPTION	ASSESSOR'S PARCEL NUMBER
ELKO	37	50	24	200.00	NE4NW4; W2W2	APN 04-610-02
			25	280.00	W2W2; S2SE4; SE4SW4	APN 04-610-02
			25	120.00	N2NE4; NE4NW4	APN 04-610-02
			26	40.00	SE4SE4	APN 04-610-02
			29	160.00	NW4NE4; N2NW4; SW4NW4	APN 04-610-02
			30	278.80	NE4NE4; S2NE4; NW4SE4; NE4SW4; LOT 3(NW4SW4); LOT 4(SW4SW4)	APN 04-610-02
			35	80.00	E2NE4	APN 04-610-02
			36	80.00	N2NE4	APN 04-610-02
			36	40.00	NW4NW4	APN 04-610-02
				3,348.84		
			3	221.52	LOT 1(NE4NE4); LOT 3(NE4NW4); S2SW4; S2SE4	APN 04-730-01
			6	38.84	LOT 2(NW4NE4)	APN 04-730-01
			8	158.48	LOT 5(SW4NW4); SE4NW4; E2SW4	APN 04-730-01
			7	200.00	E2NW4; NE4SW4; SE4SW4; SW4SE4	APN 04-730-01
			8	80.00	NE4SE4; SW4SE4	APN 04-730-01
			9	200.00	NE4NE4; S2NE4; N2SW4	APN 04-730-01
			10	190.89	NE4NW4; E2NW4; NW4SE4; SE4SE4	APN 04-730-01
			15	262.01	LOTS 1&2(E2NE4); SW4NE4; NE4SW4; S2SW4; NW4SE4	APN 04-730-01
			16	40.00	SW4SE4	APN 04-730-01
			17	240.00	E2NW4; SW4	APN 04-730-01
			18	278.40	LOT 2(SW4NW4); LOT 3(NW4SW4); E2NW4; NE4SW4; N2SE4	APN 04-730-01
			18	40.00	SW4SE4	APN 04-730-01
			19	40.00	NE4NE4	APN 04-730-01
			20	280.00	NE4NW4; N2NE4; SE4NE4; SE4NW4; E2SW4	APN 04-730-01
			20	40.00	NW4NW4	APN 04-730-01
			20	80.00	E2SE4	APN 04-730-01
			21	400.00	W2NW4; N2NE4; NE4NW4; N2SW4; SE4SW4; S2SE4	APN 04-730-01
			22	391.05	SW4SW4; LOT 2(E2NE4); NW4NE4; N2NW4; N2SW4; SE4SW4; W2SE4	APN 04-730-01
			27	200.00	E2SW4; W2NW4; NW4SW4	APN 04-730-01
			28	160.00	SE4NW4; N2SW4; SW4SW4	APN 04-730-01
			28	160.00	N2NW4; N2SE4	APN 04-730-01
			29	160.00	SE4NW4; NE4SW4; W2SE4	APN 04-730-01
			29	160.00	N2N2	APN 04-730-01
			30	40.00	NE4NE4	APN 04-730-01
			30	119.41	NW4NE4; N2NW4	APN 04-730-01
			31	159.37	E2N2	APN 04-730-01
			32	240.00	NW4NE4; NE4NE4; S2NE4; NE4SW4; NW4SE4	APN 04-730-01
			32	160.00	NW4	APN 04-730-01
			33	120.00	NW4NE4; N2NW4	APN 04-730-01
			34	223.41	LOTS 1&2(E2NE4); W2SE4; NW4NE4; NE4NW4	APN 04-730-01
				5,084.58		
ELKO	37	51	1	399.38	LOTS 1,2,3&4(N2N2); S2NE4; SE4NW4; S2	APN 04-850-01
			2	238.74	LOT 1(NE4NE4); SW4NE4; SE4NW4; N2SW4; NW4SE4	APN 04-850-01
			3	160.30	W2W2	APN 04-850-01
			4	400.50	LOT 1(NE4NE4); SW4NW4; S2	APN 04-850-01
			5	80.19	LOT 2(NW4NE4); SE4NE4	APN 04-850-01
			7	311.46	LOTS 1&2(W2NW4); LOT 3(NW4SW4); NW4NE4; NE4NW4; SW4SE4; S2SW4	APN 04-850-01
			8	160.00	NW4NE4; S2NE4; NE4NW4	APN 04-850-01
			9	320.00	S2SW4; S2NE4; SW4NW4; N2SW4; NW4SE4	APN 04-850-01
			10	640.00	ALL	APN 04-850-01
			12	180.00	W2NE4; E2NW4	APN 04-850-01
			13	40.00	SW4SW4	APN 04-850-01
			14	440.00	S2NE4; NW4; NE4SW4; SE4	APN 04-850-01

25 Ranch Land Legal Descriptions

NEVADA COUNTY NAME	TOWN SHIP	RANGE	SEC. NO.	ACRES	LEGAL DESCRIPTION	ASSESSOR'S PARCEL NUMBER
ELKO	37	E2	15	40.00	NW4SW4	APN 04-850-01
			16	280.00	SW4SW4; NW4NW4; E2SW4; N2SE4; SW4SE4	APN 04-850-01
			17	380.00	SW4SE4; N2SW4; SE4SW4; NW4SE4; SE4SE4; SW4NE4; E2NE4	APN 04-850-01
			18	198.20	SW4NE4; NW4NE4; SW4SE4; SE4SW4; LOT 1(SW4SW4)	APN 04-850-01
			18	80.00	N2SE4	APN 04-850-01
			19	40.00	NE4SW4	APN 04-850-01
			20	200.00	SW4SW4; E2W2	APN 04-850-01
			21	240.00	NE4NW4; NW4SE4; S2SE4; SW4NE4; SE4NW4	APN 04-850-01
			22	80.00	SE4NE4; SE4NW4	APN 04-850-01
			24	400.00	N2; W2SE4	APN 04-850-01
			27	80.00	NW4NW4; SW4SW4	APN 04-850-01
			28	280.00	E2NE4; NE4SE4; S2S2	APN 04-850-01
			29	400.00	SW4NW4; SE4SE4; E2W2; W2E2	APN 04-850-01
			30	38.57	LOT 3(NW4SW4)	APN 04-850-01
			31	200.00	NW4SE4; SE4NW4; E2SW4; NE4SE4	APN 04-850-01
			32	320.00	NE4NE4; W2NE4; N2S2; SE4SE4	APN 04-850-01
				1,788.14		
ELKO	37	E2	2	281.15	LOT 2(NW4NE4; SW4NE4; SE4NW4; N2SW4; SW4SW4; NW4SE4	APN 05-100-02
			3	240.00	SE4; N2SW4	APN 05-100-02
			4	360.00	SW4NE4; S2NW4; SW4; N2SE4	APN 05-100-02
			5	321.92	LOTS 1&2(N2NE4); S2NE4; SE4	APN 05-100-02
			7	159.18	S2S2	APN 05-100-02
			8	180.00	S2S2	APN 05-100-02
			9	400.00	NW4; SE4; S2SW4	APN 05-100-02
			10	400.00	E2NE4; S2	APN 05-100-02
			11	200.00	NW4NW4; W2SW4; SW4NW4; NW4SE4	APN 05-100-02
			12	180.00	W2E2	APN 05-100-02
			13	396.05	W2NE4; S2NW4; N2SW4; SE4	APN 05-100-02
				3,080.28		
ELKO	37	E3	5	42.83	LOT 1(NE4NE4)	APN 05-320-02
				42.83		
ELKO	38	E7	12	160.00	NW4NW4; SE4NW4; W2SE4	APN 04-380-02
			13	80.00	NE4NE4; NW4SW4	APN 04-380-02
				240.00		
ELKO	38	E8	1	80.00	SW4NE4; NW4SE4	APN 04-500-01
			4	80.00	W2SW4	APN 04-500-01
			12	120.00	SE4NW4; N2SW4	APN 04-500-01
			* 16	80.00	SW4NW4; NW4SW4	APN 04-500-02
			17	40.00	NW4NW4	APN 04-500-01
			* 18	194.24	SW4NW4; N2SW4; S2SE4	APN 04-500-02
			* 19	80.00	E2NE4	APN 04-500-02
			* 20	80.00	W2NW4	APN 04-500-02
				734.24		
KO	38	E9	1	320.42	S2NE4; N2NW4; SE4NW4; N2SE4; SE4SE4	APN 04-620-02
			2	40.28	NE4NE4	APN 04-620-02

25 Ranch Land Legal Descriptions

NEVADA COUNTY NAME	TOWN SHIP NO.	RANGE EAST	SEC. NO.	ACRES	LEGAL DESCRIPTION	ASSESSOR'S PARCEL NUMBER
ELKO	38	50	7	40.00	SE4NE4	APN 04-620-02
			8	180.00	S2N2	APN 04-620-02
			9	80.00	W2SW4	APN 04-620-02
			14	200.00	SW4SW4; W2NW4; E2SW4	APN 04-620-02
			17	80.00	SE4SE4; SE4SW4	APN 04-620-02
			18	77.81	LOT 4(SW4SW4); SE4SE4	APN 04-620-02
			21	180.00	W2NW4; NW4SW4; SE4SW4	APN 04-620-02
			22	120.00	NE4SE4; S2SE4	APN 04-620-02
			23	200.00	NW4SE4; S2SE4; N2SW4	APN 04-620-02
			24	40.00	SW4SW4	APN 04-620-02
			25	280.00	SW4NW4; NE4; N2NW4	APN 04-620-02
			26	120.00	SE4NE4; N2SW4	APN 04-620-02
			27	240.00	W2NE4; SE4NW4; NE4SW4; S2SW4	APN 04-620-02
			28	200.00	E2NW4; NW4SW4; S2SW4	APN 04-620-02
			29	80.00	SE4SE4; NE4SW4	APN 04-620-02
			30	40.00	NE4SE4	APN 04-620-02
			31	58.11	LOT 1(NW4NW4)	APN 04-620-02
			32	240.00	E2NE4; SE4NW4; S2SE4; NE4SW4	APN 04-620-02
			33	120.00	NE4SE4; S2SE4	APN 04-620-02
			34	280.00	W2W2; NE4SE4; S2SE4	APN 04-620-02
			35	240.00	SW4NE4; N2S2; SW4SW4	APN 04-620-02
			36	180.00	N2S2	APN 04-620-02
				3,158.83		
ELKO	38	50	3	808.04	ALL	APN 04-740-01
			4	838.76	ALL	APN 04-740-01
			5	358.41	LOTS 1,2,3,4(N2N2); SE4NE4; SE4; SE4SW4	APN 04-740-01
			6	37.71	SW4SW4	APN 04-740-01
			7	317.73	N2NW4; SE4NW4; SE4; NE4SW4	APN 04-740-01
			8	560.00	NE4; E2NW4; S2	APN 04-740-01
			9	640.00	ALL	APN 04-740-01
			10	808.37	ALL	APN 04-740-01
			15	803.98	ALL	APN 04-740-01
			16	840.00	ALL	APN 04-740-01
			17	840.00	ALL	APN 04-740-01
			18	320.00	E2	APN 04-740-01
			19	400.00	E2; E2SW4	APN 04-740-01
			20	840.00	ALL	APN 04-740-01
			21	840.00	ALL	APN 04-740-01
ELKO	38	51	22	803.32	ALL	APN 04-740-01
			27	310.74	N2NE4; SW4NE4; NW4; NW4SW4	APN 04-740-01
			28	520.00	N2; NW4SE4; SW4	APN 04-740-01
			29	840.00	ALL	APN 04-740-01
			30	832.73	ALL	APN 04-740-01
			31	474.73	N2; N2S2	APN 04-740-01
			32	480.00	N2; N2S2	APN 04-740-01
				11,350.48		
			8	584.27	N2; SE4; N2SW4; SW4SW4	APN 04-860-02
			21	80.00	S2SE4	APN 04-860-02
			22	40.00	SW4SE4	APN 04-860-02
			23	80.00	S2SW4	APN 04-860-02
			25	640.00	N2; S2	APN 04-860-02

27.7611 Land Log Description

NEVADA COUNTY NAME	TOWN SHIP	RANGE	SECTION	ACRES	LEGAL DESCRIPTION	ASSIGNED PARCEL NUMBER
			11	0.00	NE 1/4 SEC 11	APN 01-11-01
			12	0.00	NE 1/4 SEC 12	APN 01-11-02
			13	0.00	NE 1/4 SEC 13	APN 01-11-03
			14	0.00	NE 1/4 SEC 14	APN 01-11-04
			15	0.00	NE 1/4 SEC 15	APN 01-11-05
			16	0.00	NE 1/4 SEC 16	APN 01-11-06
			17	0.00	NE 1/4 SEC 17	APN 01-11-07
			18	0.00	NE 1/4 SEC 18	APN 01-11-08
			19	0.00	NE 1/4 SEC 19	APN 01-11-09
			20	0.00	NE 1/4 SEC 20	APN 01-11-10
			21	0.00	NE 1/4 SEC 21	APN 01-11-11
			22	0.00	NE 1/4 SEC 22	APN 01-11-12
			23	0.00	NE 1/4 SEC 23	APN 01-11-13
			24	0.00	NE 1/4 SEC 24	APN 01-11-14
			25	0.00	NE 1/4 SEC 25	APN 01-11-15
			26	0.00	NE 1/4 SEC 26	APN 01-11-16
			27	0.00	NE 1/4 SEC 27	APN 01-11-17
			28	0.00	NE 1/4 SEC 28	APN 01-11-18
			29	0.00	NE 1/4 SEC 29	APN 01-11-19
			30	0.00	NE 1/4 SEC 30	APN 01-11-20
			31	0.00	NE 1/4 SEC 31	APN 01-11-21
			32	0.00	NE 1/4 SEC 32	APN 01-11-22
			33	0.00	NE 1/4 SEC 33	APN 01-11-23
			34	0.00	NE 1/4 SEC 34	APN 01-11-24
			35	0.00	NE 1/4 SEC 35	APN 01-11-25
			36	0.00	NE 1/4 SEC 36	APN 01-11-26
			37	0.00	NE 1/4 SEC 37	APN 01-11-27
			38	0.00	NE 1/4 SEC 38	APN 01-11-28
			39	0.00	NE 1/4 SEC 39	APN 01-11-29
			40	0.00	NE 1/4 SEC 40	APN 01-11-30
			41	0.00	NE 1/4 SEC 41	APN 01-11-31
			42	0.00	NE 1/4 SEC 42	APN 01-11-32
			43	0.00	NE 1/4 SEC 43	APN 01-11-33
			44	0.00	NE 1/4 SEC 44	APN 01-11-34
			45	0.00	NE 1/4 SEC 45	APN 01-11-35
			46	0.00	NE 1/4 SEC 46	APN 01-11-36
			47	0.00	NE 1/4 SEC 47	APN 01-11-37
			48	0.00	NE 1/4 SEC 48	APN 01-11-38
			49	0.00	NE 1/4 SEC 49	APN 01-11-39
			50	0.00	NE 1/4 SEC 50	APN 01-11-40
			51	0.00	NE 1/4 SEC 51	APN 01-11-41
			52	0.00	NE 1/4 SEC 52	APN 01-11-42
			53	0.00	NE 1/4 SEC 53	APN 01-11-43
			54	0.00	NE 1/4 SEC 54	APN 01-11-44
			55	0.00	NE 1/4 SEC 55	APN 01-11-45
			56	0.00	NE 1/4 SEC 56	APN 01-11-46
			57	0.00	NE 1/4 SEC 57	APN 01-11-47
			58	0.00	NE 1/4 SEC 58	APN 01-11-48
			59	0.00	NE 1/4 SEC 59	APN 01-11-49
			60	0.00	NE 1/4 SEC 60	APN 01-11-50
			61	0.00	NE 1/4 SEC 61	APN 01-11-51
			62	0.00	NE 1/4 SEC 62	APN 01-11-52
			63	0.00	NE 1/4 SEC 63	APN 01-11-53
			64	0.00	NE 1/4 SEC 64	APN 01-11-54
			65	0.00	NE 1/4 SEC 65	APN 01-11-55
			66	0.00	NE 1/4 SEC 66	APN 01-11-56
			67	0.00	NE 1/4 SEC 67	APN 01-11-57
			68	0.00	NE 1/4 SEC 68	APN 01-11-58
			69	0.00	NE 1/4 SEC 69	APN 01-11-59
			70	0.00	NE 1/4 SEC 70	APN 01-11-60
			71	0.00	NE 1/4 SEC 71	APN 01-11-61
			72	0.00	NE 1/4 SEC 72	APN 01-11-62
			73	0.00	NE 1/4 SEC 73	APN 01-11-63
			74	0.00	NE 1/4 SEC 74	APN 01-11-64
			75	0.00	NE 1/4 SEC 75	APN 01-11-65
			76	0.00	NE 1/4 SEC 76	APN 01-11-66
			77	0.00	NE 1/4 SEC 77	APN 01-11-67
			78	0.00	NE 1/4 SEC 78	APN 01-11-68
			79	0.00	NE 1/4 SEC 79	APN 01-11-69
			80	0.00	NE 1/4 SEC 80	APN 01-11-70
			81	0.00	NE 1/4 SEC 81	APN 01-11-71
			82	0.00	NE 1/4 SEC 82	APN 01-11-72
			83	0.00	NE 1/4 SEC 83	APN 01-11-73
			84	0.00	NE 1/4 SEC 84	APN 01-11-74
			85	0.00	NE 1/4 SEC 85	APN 01-11-75
			86	0.00	NE 1/4 SEC 86	APN 01-11-76
			87	0.00	NE 1/4 SEC 87	APN 01-11-77
			88	0.00	NE 1/4 SEC 88	APN 01-11-78
			89	0.00	NE 1/4 SEC 89	APN 01-11-79
			90	0.00	NE 1/4 SEC 90	APN 01-11-80
			91	0.00	NE 1/4 SEC 91	APN 01-11-81
			92	0.00	NE 1/4 SEC 92	APN 01-11-82
			93	0.00	NE 1/4 SEC 93	APN 01-11-83
			94	0.00	NE 1/4 SEC 94	APN 01-11-84
			95	0.00	NE 1/4 SEC 95	APN 01-11-85
			96	0.00	NE 1/4 SEC 96	APN 01-11-86
			97	0.00	NE 1/4 SEC 97	APN 01-11-87
			98	0.00	NE 1/4 SEC 98	APN 01-11-88
			99	0.00	NE 1/4 SEC 99	APN 01-11-89
			100	0.00	NE 1/4 SEC 100	APN 01-11-90

25 Ranch Land Legal Descriptions

NEVADA COUNTY NAME	TOWN SHIP NO.	RANGE EAST	SEC. NO.	ACRES	LEGAL DESCRIPTION	ASSESSOR'S PARCEL NUMBER
			13	240.00	S2NE4; NW4	APN 04-630-03
			14	240.00	NE4; E2NW4	APN 04-630-03
			15	200.00	N2NE4; E2SE4; NE4SW4	APN 04-630-03
			16	280.00	NW4NW4; SE4NW4; NW4SE4; S2SE4; NE4SW4; SW4SW4	APN 04-630-03
			17	160.00	E2E2	APN 04-630-03
			20	240.00	E2NE4; SE4	APN 04-630-03
			21	400.00	S2NE4; NE4NW4; SW4NW4; W2SE4; SW4	APN 04-630-03
			22	360.00	W2NW4; N2SE4; SE4SE4; SW4	APN 04-630-03
			23	160.00	S2S2	APN 04-630-03
			24	240.00	S2SE4; SW4	APN 04-630-03
			25	640.00	ALL	APN 04-630-03
			26	640.00	ALL	APN 04-630-03
			27	640.00	ALL	APN 04-630-03
			28	200.00	N2N2; SE4NE4	APN 04-630-03
			29	160.00	NE4	APN 04-630-03
			31	80.00	S2NE4	APN 04-630-03
			34	160.00	N2NE4; SE4NE4; NE4NW4	APN 04-630-03
			35	560.00	N2; SE4; N2SW4	APN 04-630-03
			38	640.00	ALL	APN 04-630-03
				8,840.00		
ELKO	39	50	7	158.83	S2S2	APN 04-750-02
			10	110.90	LOT 3(NE4SE4); W2SE4	APN 04-750-02
			15	302.41	SW4; W2SE4; LOTS 3&4(E2SE4)	APN 04-750-02
			16	280.00	W2W2; N2SE4; NE4SW4	APN 04-750-02
			17	640.00	ALL	APN 04-750-02
			18	580.87	N2; SE4; NE4SW4; S2SW4	APN 04-750-02
			19	508.36	N2; NW4SE4; SE4SE4; N2SW4; SW4SW4	APN 04-750-02
			20	240.00	NW4NW4; SE4; SE4SW4	APN 04-750-02
			21	640.00	E2SE4; N2; W2SE4; SW4	APN 04-750-02
			22	640.67	N2NW4; W2NE4; S2NW4; SW4; W2SE4; LOTS 1&2(E2NE4)	APN 04-750-02
			27	481.05	S2SW4; SW4SE4; NW4NE4; NW4; N2SW4; LOTS 3&4(E2SE4)	APN 04-750-02
			28	640.00	NE4NE4; S2NE4; SE4NW4; N2SW4; SW4SW4; NW4SE4; NE4SE4; S2SE4; SE4SW4; NW4NE4; N2NW4; SW4NW4	APN 04-750-02
			29	600.00	SE4SE4; NE4NE4; NE4SE4; W2E2; W2	APN 04-750-02
			30	308.92	LOTS 1,2,3&4(W2W2); E2SW4; S2SE4	APN 04-750-02
			31	588.78	N2; SE4; NW4SW4; S2SW4	APN 04-750-02
			32	640.00	SW4NE4; SE4NW4; SE4NE4; SW4NW4; N2N2; S2	APN 04-750-02
			33	640.00	NW4NE4; NW4NW4; E2NE4; NE4NW4; SW4NW4; SW4NE4; SE4NW4; S2	APN 04-750-02
			34	606.50	S2NE4; E2NW4; S2; NW4NE4; NW4NW4; SW4NW4; LOT 1(NE4NE4)	APN 04-750-02
				8,500.27		
ELKO	39	51	30	160.00	E2E2	APN 04-870-03
				160.00		
ELKO	39	52	21	40.00	SE4SE4	APN 05-120-05
			22	480.00	E2NE4; SW4SW4; SE4SE4; E2W2; W2E2	APN 05-120-05
			23	400.00	NW4NE4; S2NE4; NE4NW4; SW4NW4; N2SE4; SW4SE4; S2SW4	APN 05-120-05
			24	160.00	S2S2	APN 05-120-05
			25	120.00	NE4SW4; S2SW4	APN 05-120-05
			26	160.00	NE4	APN 05-120-05
			28	80.00	E2SE4	APN 05-120-05
			28	240.00	NE4; NE4NW4; SE4SW4	APN 05-120-05
			29	40.00	NE4SE4	APN 05-120-05

FEB 21 '01 14:46 FR

T 21.7757385041

P.31/67

25 Ranch Land Legal Descriptions

NEVADA COUNTY NAME	TOWN SHIP NO.	RANGE EAST	SEC. NO.	ACRES	LEGAL DESCRIPTION	ASSESSOR'S PARCEL NUMBER
			30	140.40	LOTS 1,2,3,4 (W2W3)	APN 05-120-05
			31	294.68	LOTS 1,2,3,4 (W2W2); SW4NE4; SE4NW4; E2SW4	APN 05-120-05
			32	240.00	SW4NE4; NW4SW4; S2S2	APN 05-120-05
			33	240.00	NE4NE4; S2NE4; N2SE4; SW4SE4	APN 05-120-05
			34	240.00	NW4; E2SE4	APN 05-120-05
			34	80.00	W2SE4	APN 05-120-05
			35	320.00	E2NE4; NW4; S2SW4	APN 05-120-05
			35	160.00	N2S2	APN 05-120-05
			36	840.00	ALL	APN 05-120-05
				4,073.06		
ELKO	39	53	30	80.00	SW4NE4; NE4NW4	APN 05-340-02
				80.00		
TOTALS	ALL TOWNSHIPS			127,050.61		

MA 043

B. The Marvel DL Ranch Acreage

2,127.56 acres

All that certain real property situate, lying and being in the County of Humboldt, State of Nevada and more particularly described as follows:

TOWNSHIP 34 NORTH, RANGE 43 EAST, M.D.B.&M.

Section 13: SE $\frac{1}{4}$ SE $\frac{1}{4}$, except a strip of land 100 feet in width being 50 feet on each side of the parallel with the located center line of the Western Pacific Railway Company's line of railroad as the same is staked out and located over and across Section 13, as set forth in Deed recorded in Book 41, Page 221, Deed Records of Humboldt County, Nevada.

Section 24: E $\frac{1}{2}$ E $\frac{1}{2}$

TOWNSHIP 34 NORTH, RANGE 44 EAST, M.D.B.&M.

Section 18: Lot 4 of the SW $\frac{1}{4}$

Section 19: All

Section 20: SW $\frac{1}{4}$ SW $\frac{1}{4}$

Section 29: All

Section 30: E $\frac{1}{2}$ SW $\frac{1}{4}$; Lot 3 SW $\frac{1}{4}$; E $\frac{1}{2}$; NW $\frac{1}{4}$.

C. Ellison Ranch Acreage

120 acres

The property located in the County of Elko, State of Nevada, described as follows:

TOWNSHIP 36 NORTH, RANGE 46 EAST, MDB&M

Section 5: SE $\frac{1}{4}$ SE $\frac{1}{4}$

Section 7: SE $\frac{1}{4}$ NW $\frac{1}{4}$

Section 8: SW $\frac{1}{4}$ SW $\frac{1}{4}$

D. Mote (Feedlot) Acreage

120 acres

All that real property located in Humboldt County, Nevada and described as follows:

The NE $\frac{1}{4}$ NE $\frac{1}{4}$ of Section 17, Township 33 North, Range 44 East, consisting of approximately 40 acres and further described as a portion of APN # 07-471-07 (New APN # and Legal to be provided upon recordation of parcel map).

The W $\frac{1}{2}$ SW $\frac{1}{4}$ of Section 9, Township 33 North, Range 44 East, consisting of approximately 80 acres and further described as APN # 07-471-05.

E. Lands of Questionable Title. The following Lands to which WSMC holds questionable or doubtful title:

<u>COUNTY</u>	<u>TOWNSHIP</u>	<u>RANGE</u>	<u>SECTION</u>	<u>ACRES</u>	<u>DESCRIPTION</u>
Lander	32 North	46 East	6	77.18	Lot 6 (NW4SW4); NE4SW4
			6	77.49	Lots 3&4 (N2NW4)
Elko	36 North	46 East	18	40.00	NE4NE4
Lander	36 North	47 East	30	160.00	SE4NE4; SE4NW4; E2SW4
Elko	37 North	50 East	20	80.00	E2SE4
	37 North	51 East	18	80.00	N2SE4
	38 North	48 East	16	80.00	SW1/4NW1/4; NW1/4SW1/4
	38 North	48 East	18	194.24	SW1/4NW1/4; N1/2SW1/4; S1/2SE1/4
	38 North	48 East	19	80.00	E1/2NE1/4
	38 North	48 East	20	80.00	W1/2NW1/4

Comprising 948.91 acres, more or less.

Total 129,933.84

EXHIBIT B
TO ASSIGNMENT OF SURFACE USE AGREEMENT
among
NEW WEST GOLD CORPORATION
AND
NEWEST GOLD LLC

EXCEPTIONS TO TITLE

A. The Lakes Mine. All of WSMC's interest in the Lakes Mine, situated in Elko County, Nevada, all described as follows:

Township 37 North, Range 51 East, MDB&M

Section 1 : Lots 1, 2, 3 and 4 (N1/2N1/2);
S1/2NE1/4; SE1/4NW1/4; S1/2

Section 2 : Lot 1 (NE1/4NE1/4); SW1/4NE1/4;
SE1/4NW1/4; N1/2SW1/4; NW1/4SE1/4

Township 38 North, Range 51 East, MDB&M

Section 25 : All
Section 26 : All
Section 35 : All
Section 36 : All

Township 38 North, Range 52 East, MDB&M

Section 30 : Lots 1 & 2 (W1/2NW1/4);
Lot 4 (SW1/4SW1/4); E1/2

Section 31 : N1/2SE1/4; W1/2NE1/4; N1/2SW1/4;
S1/2S1/2

Comprising 4,223.83 acres, more or less.

B. Lands included in that Mining Lease and Gravel Purchase Agreement between NWGC Inc. and 3 D Concrete Inc. and John Davis Trucking Company dated May 1, 2005, covering the NE $\frac{1}{4}$ NW $\frac{1}{4}$, Sec. 2, T32N, R45E, containing 40 acres more or less.

C. Other Exceptions. All exceptions, royalties, encumbrances, and reservations of record, including, without limitation, the following:

1. That certain Ranch Lease between the NWGC Inc. and Lazy H Cattle Company dated January 1, 2001, as amended.
2. Mining Agreement and Partial Sublease of Mining Lease between WSMC, successor in interest to Gatecliff Corp. and Newmont Gold Company dated March 24, 1999 as subsequently amended by the parties.
3. Right-of-Way Agreement between NWGC Inc. and the Nevada Department of Motor Vehicles and Public Safety dated July 1, 1987.
4. Reservations and exceptions contained in that certain Grant Bargain and Sale Deed from Nevada Land & Resource Company to NWGC Inc. dated February 10, 1998. ["Mote" feedlot-area deed. Contains reservation of all minerals and certain access rights. Also, it grants a 0.5% NSR royalty on production to NWGC Inc.]
5. Permit Agreement between Western States Minerals Corporation and Newmont Exploration, Ltd. dated June 26, 1992 as Amended February 17, 1993, and assigned to NWGC Inc. on July 1, 1993. [Access Agreement- Newmont access across NWGC land]
6. Access Permit between NWGC Inc. and Barrick Goldstrike Mines Inc. dated November 21, 1996. [Barrick access across NWGC land.]
7. Grant of Exclusive Easement for Electric Transmission and Distribution between The 25 Ranch Venture and Sierra Pacific Power Company dated August 31, 1989. [Coyote Creek Powerline]
8. Grant of Easement between NWGC Inc. and Sierra Pacific Power Company dated August 2, 1993. [Coyote-Bell Creek right of way 92-9541-23]
9. Grant of Easement between NWGC Inc. and Sierra Pacific Power Company dated August 16, 1994. [345 right of way 93-6383-23]
10. Grant of Easement between NWGC Inc. and Sierra Pacific Power Company dated September 23, 1993. [Izzenhood right of way 93-4094-23]
11. Grant of Easement between NWGC Inc. and Sierra Pacific Power Company dated March 22, 1995. [Sheep Creek right of way 93-4094-23]
12. Grant of Easement and Right-of-Way, N-59934, from NWGC Inc. to United States of America dated July 6, 1995. [fence easement]
13. Grant of Easement and Right-of-Way, N-57079, from Western States Minerals Corporation to United States of America dated April 22, 1993. [fence easement]

14. Grant of Easement and Right-of Way, N-60233, from NWGC Inc. to United States of America dated October 17, 1995. [pipeline easement]

15. Barite as excepted in that certain Warranty Deed from The 25 Corporation, Inc. to The 25 Ranch Venture in the following described lands:

Township 37 North, Range 51 East, MDB&M

Section 3 : W1/2W1/2

Section 4 : Lot 1, S1/2, SW1/4NW1/4

Township 38 North, Range 51 East, MDB&M

Section 34: W1/2SW1/4

The above premises are subject to:

a. A quitclaim deed from The 25 Corporation, Inc. to Peabody Calada Inc., a California corporation, quitclaiming all of the barite mineral estate, recorded in the official records of Elko County, Nevada in Book 342 at Page 632; in Book 343 at Page 201; in Book 372 at Page 448; and in Book 375 at Page 354, subject to that certain [unrecorded] Prospecting Agreement with Option to Purchase entered into between the parties, dated May 12, 1980 as amended, and that certain Easement Agreement entered into between the parties dated October 8, 1980 as amended.

b. Amended Quitclaim Deed dated September 30, 1981 between The 25 Corporation, Inc. and Geo Drilling Fluids, Inc. (formally named Peabody Calada, Inc.) recorded in the official records of Elko County, Nevada in Book 372, at Page 448.

16. A 5/8 ownership of minerals claimed by Newmont Exploration, Ltd. in the following lands:

Township 37 North, Range 49 East, MDB&M

Section 25 : S1/2SE1/4; SE1/4SW1/4;
N/2NE1/4; NE1/4NW1/4

Section 35 : E1/3NE1/4

Section 36 : N1/2NE1/4; NW1/4NW1/4

Township 37 North, Range 49 East, MDB&M

Section 18 : SW1/4SE1/4

Section 19 : NE1/4NE1/4

Section 20 : NW1/4NW1/4

Section 28 : N1/2SE1/4; N1/2NW1/4

Section 29 : N1/2N1/2
Section 30 : N1/2NW1/4; NW1/4NE1/4
Section 31 : S1/2N1/2
Section 32 : NW1/4

Containing 1,320 acres, more or less

17. All Minerals of every kind and nature as reserved to Nevada Land & Resource Company, LLC and further described in that certain Grant Bargain and Sale Deed from Nevada land and Resource Company to NWGC Inc. dated February 10, 1998, recorded in the official records of Humboldt County, Nevada as Document No. 1999-670. The same deed also reserves certain existing water rights, mining rights, and access rights, at the same time granting to NWGC Inc. a production royalty of one-half percent (0.5%) NSR, all as further described in the deed. These reservations effect the following land situate in Humboldt County, Nevada:

The NE $\frac{1}{4}$ NE $\frac{1}{4}$ of Section 17, Township 33 North, Range 44 East, consisting of approximately 40 acres and further described as APN # 07-471-18.

The W $\frac{1}{2}$ SW $\frac{1}{4}$ of Section 9, Township 33 North, Range 44 East, consisting of approximately 80 acres and further described as APN # 07-471-05.

18. All metals, ores and minerals of every kind and character whatsoever, precious and base, metallic and non-metallic, which are or may be found or situate in, on or under those lands described below, including, but in no way limited to gold, silver, barite, coal, oil, gas, associated hydrocarbon substances and geothermal resources retained by Western States Minerals Corporation in that Special Warranty Deed from Western States Minerals Corporation to NWGC Inc. dated July 1, 1993 and recorded in the official records of Lander County, Nevada in Book 398 at Page 734, and in the official records of Eureka County, Nevada in Book 252 at Page 226 affecting the following lands:

Township 34 North, Range 47 East, MDB&M

Section 1 : All
Section 11 : All
Section 13 : Lots 1 and 2 (E1/2NE1/4); W1/2NE1/4; W1/2
Section 23 : Lots 1 and 2 (S1/2SW1/4); N1/2SW1/4; N1/2

Township 34 North, Range 48 East, MDB&M

Section 5 : Lots 1, 2, 3 and 4 (W1/2W1/2); E1/2W1/2; NE1/4
Section 7 : Lots 1, 2, 3 and 4 (N1/2N1/2); S1/2N1/2; SW1/4

[Formerly Rock Creek JV area]

19. Those minerals and/or royalties reserved granted, conveyed or otherwise transferred under the following instruments:

a. A deed from Horseshoe Cattle Company, a Nevada corporation, reserving "one half of all oil, gas, gasoline, and other hydrocarbon substances and minerals of every kind and nature lying in and under said land," recorded in the official records of Elko County, Nevada on September 19, 1955, in Book 68 at Page 304.

b. A deed by Southern Pacific Company reserving "all petroleum, oil, natural gas, and products derived therefrom," recorded in the official records of Eureka County, Nevada, in Book 67 at Page 265.

c. Royalties. The NWGC is subject to the royalty interests appearing of record, including, without limitation, the following:

(1). A production royalty payable to The 25 Corporation, Inc. reserved in that certain Warranty Deed from The 25 Corporation, Inc. to The 25 Ranch Venture dated July 8, 1988 and recorded in the official records of the following Nevada Counties:

Recording Information			
<u>County</u>	<u>Date</u>	<u>Book</u>	<u>Page</u>
Lander	7/18/88	316	119
Eureka	7/18/88	180	411
Elko	8/ 5/88	634	63
Humboldt	7/18/88	258	190

(2). A Net Smelter Returns Royalty as recited in that Special Warranty Deed from the Rock Creek Venture to Western States Minerals Corporation dated February 8, 1993, recorded in the official records of Lander County, Nevada in Book 392 at Page 640, and in the official records of Eureka County, Nevada in Book 246 at Page 024, and more fully described as a One-half percent (1/2%) NSR Royalty in that Assignment of venture interest from Echo Bay Exploration Inc. to Western States Minerals Corporation dated February 8, 1993, recorded in the official records of Lander County, Nevada in Book 392 at Page 649, and in the official records of Eureka County, Nevada in Book 246 at Page 033, affecting the following fee lands formally held by the Rock Creek Venture:

Township 34 North, Range 47 East, MDB&M

Section 1 : All

Section 11 : All

Section 13 : Lots 1 and 2 (E1/2NE1/4); W1/2NE1/4; W1/2

Section 23 : Lots 1 and 2 (S1/2SW1/4); N1/2SW1/4; N1/2

Township 34 North, Range 48 East, MDB&M

Section 5 : Lots 1, 2, 3 and 4 (W1/2W1/2); E1/2W1/2; NE1/4

Section 7 : Lots 1, 2, 3 and 4 (N1/2N1/2); S1/2N1/2; SW1/4

(3). A fifty percent (50%) Net Profits royalty payable to Grantee by Grantor on any transactions involving, or the production of, all oil, oil shale, gas and other hydrocarbons, geothermal resources, and geothermal energy as reserved and more particularly described in that certain deed from Dunphy Ranch, et al to Western States Minerals Corporation dated March 26, 1993, recorded in the official records of Humboldt County, Nevada in Book 321 at Page 369, affecting the following lands situate in Humboldt County, Nevada:

Township 34 North, Range 43 East, MDB&M

Section 13 : SE1/4SE1/4 (except WPRC right-of-way)

Township 34 North, Range 44 East, MDB&M

Section 18 : Lot 4 of the SW1/4

Section 19 : All (Lots 1,2,3 & 4; E1/2W1/2; E1/2)

Section 20 : SW1/4SW1/4

Section 29 : All

Section 30 : E1/2SW1/4; Lot 3 SW1/4; E1/2; NW1/4
(Lots 1 & 2; E1/2NW1/4)

(4). Royalty Agreement between Western States Minerals Corporation, successor in interest to Sheep Creek Corp. and Consolidated Clay Materials Co. dated May 1, 1997, which was assigned the NWGC Inc. by Assignment of Royalty Agreement dated February 16, 1999. [royalty agreement with Tom Gast regarding railroad ballast on Stoney Point]

(5). A three percent (3%) Net Smelter Returns royalty on any mineral production and a seven-and-one-half percent (7.5%) of the sale value on coal, oil and gas, and geothermal products as reserved to Ellison Ranching Company in that Grant Deed from Ellison Ranching Company to NWGC Inc. dated August 29, 1994 and recorded in the official records of Elko County in Book 867, at Page 408, affecting the following lands:

Township 36 North, Range 46 East, MDB&M

Section 5 : SE1/4SE1/4

Section 7 : SE1/4NW1/4

Section 8 : SW1/4SW1/4

205735