

BOOK **441** PAGE **30**
 OFFICIAL RECORDS -
 RECORDED AT THE REQUEST OF
NEWMONT MINING
2006 AUG 24 AM 11:09
 EUREKA COUNTY, NEVADA
 M.N. REDEALTY RECORDER
 FILE NO. **20.60**

RECORDING REQUESTED BY AND RETURN TO:
 NEWMONT MINING CORPORATION
 Attn: Land Department
 555 Fifth Street
 Elko, Nevada 89801

The undersigned hereby affirms that this document submitted
 for recording does not contain a social security number.

205767

CERTIFICATE OF LOCATION LODE MINING CLAIM

TO ALL WHOM IT MAY CONCERN:

The Undersigned hereby certifies that he, on behalf of VEK ASSOCIATES, has caused to be located the **ROD 25R** lode mining claim in the following quarter section(s):

<u>Township</u>	<u>Range</u>	<u>Section</u>	<u>Quarter</u>	<u>Meridian</u>
35N	49E	02	SE	MDM
35N	49E	11	NE	MDM
35N	49E	11	NW	MDM
35N	49E	02	SW	MDM

in Eureka County, Nevada, on June 16, 2006.

The name and mailing address of the locator is:

VEK ASSOCIATES, P.O. BOX 8051, RENO, NEVADA 89501

The claim is approximately 1500 feet long and 600 feet wide, such that 20 feet are claimed in a easterly direction and 1480 feet in a westerly direction from the point of discovery (monument of location), at which the Notice of Location was posted, together with 300 feet on each side of the monument of location and center line of the claim. The general course of the lode or vein is from the easterly to the westerly direction.

The number, location and markings on each corner monument are as follows:

<u>Location</u>	<u>Markings</u>	<u>Description</u>
No. 1: Northeast Corner	NE Corner ROD 25R	2" X 2" X 4' wood post
No. 2: Southeast Corner	SE Corner ROD 25R	2" X 2" X 4' wood post
No. 3: Southwest Corner	SW Corner ROD 25R	2" X 2" X 4' wood post
No. 4: Northwest Corner	NW Corner ROD 25R	2" X 2" X 4' wood post

As erected on the ground, each corner monument is marked as described above by a scribed metal tag. The work of location consisted of making a claim map as provided in N.R.S. 517.040 which map is recorded herewith.

SIGNATURE OF LOCATOR:
 VEK ASSOCIATES

By: _____

Brian G. Iverson

Brian G. Iverson, Agent

205767

RECORDING REQUESTED BY AND RETURN TO:

NEWMONT MINING CORPORATION

Attn: Land Department

555 Fifth Street

Elko, Nevada 89801

The undersigned hereby affirms that this document submitted
for recording does not contain a social security number.

CERTIFICATE OF LOCATION LODE MINING CLAIM

TO ALL WHOM IT MAY CONCERN:

The Undersigned hereby certifies that he, on behalf of VEK ASSOCIATES, has caused to be located the
ROD 26R lode mining claim in the following quarter section(s):

<u>Township</u>	<u>Range</u>	<u>Section</u>	<u>Quarter</u>	<u>Meridian</u>
35N	49E	01	SW	MDM
35N	49E	12	NW	MDM
35N	49E	11	NE	MDM
35N	49E	02	SE	MDM

in Eureka County, Nevada, on June 16, 2006.

The name and mailing address of the locator is:

VEK ASSOCIATES, P.O. BOX 8051, RENO, NEVADA 89501

The claim is approximately 1500 feet long and 600 feet wide, such that 1480 feet are claimed in a easterly direction and 20 feet in a westerly direction from the point of discovery (monument of location), at which the Notice of Location was posted, together with 300 feet on each side of the monument of location and center line of the claim. The general course of the lode or vein is from the easterly to the westerly direction.

The number, location and markings on each corner monument are as follows:


<u>Location</u>	<u>Markings</u>	<u>Description</u>
No. 1: Northeast Corner	NE Corner ROD 26R	2" X 2" X 4' wood post
No. 2: Southeast Corner	SE Corner ROD 26R	2" X 2" X 4' wood post
No. 3: Southwest Corner	SW Corner ROD 26R	2" X 2" X 4' wood post
No. 4: Northwest Corner	NW Corner ROD 26R	2" X 2" X 4' wood post

As erected on the ground, each corner monument is marked as described above by a scribed metal tag. The work of location consisted of making a claim map as provided in N.R.S. 517.040 which map is recorded herewith.

SIGNATURE OF LOCATOR:

VEK ASSOCIATES

By: _____



Brian G. Iverson, Agent

BOOK **441** PAGE **31**
OFFICIAL RECORDS
RECORDED AT THE REQUEST OF
NEWMONT MINING
2006 AUG 24 AM 11:09
EUREKA COUNTY, NEVADA
M.N. REBALEATI, RECORDER
FILE NO. **205768** FEES \$ **20.50**

205768

RECORDING REQUESTED BY AND RETURN TO:

NEWMONT MINING CORPORATION

Attn: Land Department

555 Fifth Street

Elko, Nevada 89801

The undersigned hereby affirms that this document submitted
for recording does not contain a social security number.

BOOK **441** PAGE **32**
OFFICIAL RECORDS
RECORDED AT THE REQUEST OF
NEWMONT MINING
2006 AUG 24 AM 11:09
EUREKA COUNTY, NEVADA
M.H. REBALEATI, RECORDER
FILE NO. **205769** FEES **20.50**

CERTIFICATE OF LOCATION LODE MINING CLAIM

TO ALL WHOM IT MAY CONCERN:

The Undersigned hereby certifies that he, on behalf of VEK ASSOCIATES, has caused to be located the **ROD 27R** lode mining claim in the following quarter section(s):

<u>Township</u>	<u>Range</u>	<u>Section</u>	<u>Quarter</u>	<u>Meridian</u>
35N	49E	02	SE	MDM
35N	49E	02	SW	MDM

in Eureka County, Nevada, on June 16, 2006.

The name and mailing address of the locator is:

VEK ASSOCIATES, P.O. BOX 8051, RENO, NEVADA 89501

The claim is approximately 1500 feet long and 600 feet wide, such that 20 feet are claimed in a easterly direction and 1480 feet in a westerly direction from the point of discovery (monument of location), at which the Notice of Location was posted, together with 300 feet on each side of the monument of location and center line of the claim. The general course of the lode or vein is from the easterly to the westerly direction.

The number, location and markings on each corner monument are as follows:

<u>Location</u>	<u>Markings</u>	<u>Description</u>
No. 1: Northeast Corner	NE Corner ROD 27R	2" X 2" X 4' wood post
No. 2: Southeast Corner	SE Corner ROD 27R	2" X 2" X 4' wood post
No. 3: Southwest Corner	SW Corner ROD 27R	2" X 2" X 4' wood post
No. 4: Northwest Corner	NW Corner ROD 27R	2" X 2" X 4' wood post

As erected on the ground, each corner monument is marked as described above by a scribed metal tag. The work of location consisted of making a claim map as provided in N.R.S. 517.040 which map is recorded herewith.

SIGNATURE OF LOCATOR:

VEK ASSOCIATES

By: Brian G. Iverson Brian G. Iverson, Agent

RECORDING REQUESTED BY AND RETURN TO:
 NEWMONT MINING CORPORATION
 Attn: Land Department
 555 Fifth Street
 Elko, Nevada 89801

BOOK 441 PAGE 33
 OFFICIAL RECORDS
 RECORDED AT THE REQUEST OF
 NEWMONT MINING
 2006 AUG 24 AM 11:09

EUREKA COUNTY, NEVADA
 M.H. REBALEATI, RECORDER
 FILE NO. FEES 20.58

The undersigned hereby affirms that this document submitted
 for recording does not contain a social security number.

205770

CERTIFICATE OF LOCATION LODE MINING CLAIM

TO ALL WHOM IT MAY CONCERN:

The Undersigned hereby certifies that he, on behalf of VEK ASSOCIATES, has caused to be located the **ROD 28R** lode mining claim in the following quarter section(s):

<u>Township</u>	<u>Range</u>	<u>Section</u>	<u>Quarter</u>	<u>Meridian</u>
35N	49E	01	SW	MDM
35N	49E	02	SE	MDM

in Eureka County, Nevada, on June 16, 2006.

The name and mailing address of the locator is:

VEK ASSOCIATES, P.O. BOX 8051, RENO, NEVADA 89501

The claim is approximately 1500 feet long and 600 feet wide, such that 1480 feet are claimed in a easterly direction and 20 feet in a westerly direction from the point of discovery (monument of location), at which the Notice of Location was posted, together with 300 feet on each side of the monument of location and center line of the claim. The general course of the lode or vein is from the easterly to the westerly direction.

The number, location and markings on each corner monument are as follows:

<u>Location</u>	<u>Markings</u>	<u>Description</u>
No. 1: Northeast Corner	NE Corner ROD 28R	2" X 2" X 4' wood post
No. 2: Southeast Corner	SE Corner ROD 28R	2" X 2" X 4' wood post
No. 3: Southwest Corner	SW Corner ROD 28R	2" X 2" X 4' wood post
No. 4: Northwest Corner	NW Corner ROD 28R	2" X 2" X 4' wood post

As erected on the ground, each corner monument is marked as described above by a scribed metal tag. The work of location consisted of making a claim map as provided in N.R.S. 517.040 which map is recorded herewith.

SIGNATURE OF LOCATOR:
 VEK ASSOCIATES

By: Brian G. Iverson Brian G. Iverson, Agent

205770

BOOK 441 PAGE 033

RECORDING REQUESTED BY AND RETURN TO:
 NEWMONT MINING CORPORATION
 Attn: Land Department
 555 Fifth Street
 Elko, Nevada 89801

BOOK **441** PAGE **34**
 OFFICIAL RECORDS
 RECORDED AT THE REQUEST OF
NEWMONT MINING
 2006 AUG 24 AM 11:09
 EUREKA COUNTY, NEVADA
 M.N. REGISTRATION RECORDS
 FILE NO. **205771** FEES **20.50**

The undersigned hereby affirms that this document submitted
 for recording does not contain a social security number.

CERTIFICATE OF LOCATION LODE MINING CLAIM

TO ALL WHOM IT MAY CONCERN:

The Undersigned hereby certifies that he, on behalf of VEK ASSOCIATES, has caused to be located the **ROD 29R** lode mining claim in the following quarter section(s):

<u>Township</u>	<u>Range</u>	<u>Section</u>	<u>Quarter</u>	<u>Meridian</u>
35N	49E	02	SE	MDM
35N	49E	02	SW	MDM

in Eureka County, Nevada, on June 16, 2006.

The name and mailing address of the locator is:

VEK ASSOCIATES, P.O. BOX 8051, RENO, NEVADA 89501

The claim is approximately 1500 feet long and 600 feet wide, such that 20 feet are claimed in a easterly direction and 1480 feet in a westerly direction from the point of discovery (monument of location), at which the Notice of Location was posted, together with 300 feet on each side of the monument of location and center line of the claim. The general course of the lode or vein is from the easterly to the westerly direction.

The number, location and markings on each corner monument are as follows:

<u>Location</u>	<u>Markings</u>	<u>Description</u>
No. 1: Northeast Corner	NE Corner ROD 29R	2" X 2" X 4' wood post
No. 2: Southeast Corner	SE Corner ROD 29R	2" X 2" X 4' wood post
No. 3: Southwest Corner	SW Corner ROD 29R	2" X 2" X 4' wood post
No. 4: Northwest Corner	NW Corner ROD 29R	2" X 2" X 4' wood post

As erected on the ground, each corner monument is marked as described above by a scribed metal tag. The work of location consisted of making a claim map as provided in N.R.S. 517.040 which map is recorded herewith.

SIGNATURE OF LOCATOR:
 VEK ASSOCIATES

By: Brian G. Iverson Brian G. Iverson, Agent

205771

RECORDING REQUESTED BY AND RETURN TO:
 NEWMONT MINING CORPORATION
 Attn: Land Department
 555 Fifth Street
 Elko, Nevada 89801

BOOK 441 PAGE 35
 OFFICIAL RECORDS
 RECORDED AT THE REQUEST OF
 NEWMONT MINING
 2006 AUG 24 AM 11:09

EUREKA COUNTY, NEVADA
 M.N. REGALEATI, RECORDER
 FILE NO. FEES 20.50

The undersigned hereby affirms that this document submitted
 for recording does not contain a social security number.

205772

CERTIFICATE OF LOCATION LODE MINING CLAIM

TO ALL WHOM IT MAY CONCERN:

The Undersigned hereby certifies that he, on behalf of VEK ASSOCIATES, has caused to be located the **ROD 30R** lode mining claim in the following quarter section(s):

<u>Township</u>	<u>Range</u>	<u>Section</u>	<u>Quarter</u>	<u>Meridian</u>
35N	49E	01	SW	MDM
35N	49E	02	SE	MDM

in Eureka County, Nevada, on June 16, 2006.

The name and mailing address of the locator is:

VEK ASSOCIATES, P.O. BOX 8051, RENO, NEVADA 89501

The claim is approximately 1500 feet long and 600 feet wide, such that 1480 feet are claimed in a easterly direction and 20 feet in a westerly direction from the point of discovery (monument of location), at which the Notice of Location was posted, together with 300 feet on each side of the monument of location and center line of the claim. The general course of the lode or vein is from the easterly to the westerly direction.

The number, location and markings on each corner monument are as follows:

<u>Location</u>	<u>Markings</u>	<u>Description</u>
No. 1: Northeast Corner	NE Corner ROD 30R	2" X 2" X 4' wood post
No. 2: Southeast Corner	SE Corner ROD 30R	2" X 2" X 4' wood post
No. 3: Southwest Corner	SW Corner ROD 30R	2" X 2" X 4' wood post
No. 4: Northwest Corner	NW Corner ROD 30R	2" X 2" X 4' wood post

As erected on the ground, each corner monument is marked as described above by a scribed metal tag. The work of location consisted of making a claim map as provided in N.R.S. 517.040 which map is recorded herewith.

SIGNATURE OF LOCATOR:
 VEK ASSOCIATES

By: Brian G. Iverson Brian G. Iverson, Agent

205772

BOOK **441** PAGE **36**
 OFFICIAL RECORDS
 RECORDED AT THE REQUEST OF
NEWMONT MINING
 2006 AUG 24 AM 11:09
 EUREKA COUNTY, NEVADA
 M.H. REBALEATI, RECORDER
 FILE NO. **205773** FEES **20.50**

RECORDING REQUESTED BY AND RETURN TO:

NEWMONT MINING CORPORATION

Attn: Land Department

555 Fifth Street

Elko, Nevada 89801

The undersigned hereby affirms that this document submitted
 for recording does not contain a social security number.

CERTIFICATE OF LOCATION LODE MINING CLAIM

TO ALL WHOM IT MAY CONCERN:

The Undersigned hereby certifies that he, on behalf of VEK ASSOCIATES, has caused to be located the
ROD 31R lode mining claim in the following quarter section(s):

<u>Township</u>	<u>Range</u>	<u>Section</u>	<u>Quarter</u>	<u>Meridian</u>
35N	49E	02	SE	MDM

in Eureka County, Nevada, on June 16, 2006.

The name and mailing address of the locator is:

VEK ASSOCIATES, P.O. BOX 8051, RENO, NEVADA 89501

The claim is approximately 1500 feet long and 600 feet wide, such that 20 feet are claimed in a easterly direction and 1480 feet in a westerly direction from the point of discovery (monument of location), at which the Notice of Location was posted, together with 300 feet on each side of the monument of location and center line of the claim. The general course of the lode or vein is from the easterly to the westerly direction.

The number, location and markings on each corner monument are as follows:

<u>Location</u>	<u>Markings</u>	<u>Description</u>
No. 1: Northeast Corner	NE Corner <u>ROD 31R</u>	2" X 2" X 4' wood post
No. 2: Southeast Corner	SE Corner <u>ROD 31R</u>	2" X 2" X 4' wood post
No. 3: Southwest Corner	SW Corner <u>ROD 31R</u>	2" X 2" X 4' wood post
No. 4: Northwest Corner	NW Corner <u>ROD 31R</u>	2" X 2" X 4' wood post

As erected on the ground, each corner monument is marked as described above by a scribed metal tag. The work of location consisted of making a claim map as provided in N.R.S. 517.040 which map is recorded herewith.

SIGNATURE OF LOCATOR:

VEK ASSOCIATES

By: _____



Brian G. Iverson, Agent

205773

BOOK 441 PAGE 37
OFFICIAL RECORDS
NEWMONT MINING ST OFRECORDING REQUESTED BY AND RETURN TO:

NEWMONT MINING CORPORATION

Attn: Land Department

555 Fifth Street

Elko, Nevada 89801

2006 AUG 24 AM 11:10

EUREKA COUNTY, NEVADA
M.N. REBALEATI, RECORDER
FILE NO. FEES 20.50**205774**

The undersigned hereby affirms that this document submitted
for recording does not contain a social security number.

CERTIFICATE OF LOCATION LODE MINING CLAIM

TO ALL WHOM IT MAY CONCERN:

The Undersigned hereby certifies that he, on behalf of VEK ASSOCIATES, has caused to be located the
ROD 32R lode mining claim in the following quarter section(s):

<u>Township</u>	<u>Range</u>	<u>Section</u>	<u>Quarter</u>	<u>Meridian</u>
35N	49E	01	SW	MDM
35N	49E	02	SE	MDM

in Eureka County, Nevada, on June 16, 2006.

The name and mailing address of the locator is:

VEK ASSOCIATES, P.O. BOX 8051, RENO, NEVADA 89501

The claim is approximately 1500 feet long and 600 feet wide, such that 1480 feet are claimed in a easterly direction and 20 feet in a westerly direction from the point of discovery (monument of location), at which the Notice of Location was posted, together with 300 feet on each side of the monument of location and center line of the claim. The general course of the lode or vein is from the easterly to the westerly direction.

The number, location and markings on each corner monument are as follows:

<u>Location</u>	<u>Markings</u>	<u>Description</u>
No. 1: Northeast Corner	NE Corner <u>ROD 32R</u>	2" X 2" X 4' wood post
No. 2: Southeast Corner	SE Corner <u>ROD 32R</u>	2" X 2" X 4' wood post
No. 3: Southwest Corner	SW Corner <u>ROD 32R</u>	2" X 2" X 4' wood post
No. 4: Northwest Corner	NW Corner <u>ROD 32R</u>	2" X 2" X 4' wood post

As erected on the ground, each corner monument is marked as described above by a scribed metal tag. The work of location consisted of making a claim map as provided in N.R.S. 517.040 which map is recorded herewith.

SIGNATURE OF LOCATOR:

VEK ASSOCIATES

By: Brian G. Iverson Brian G. Iverson, Agent

205774

BOOK **441** PAGE **38**
 OFFICIAL RECORDS -
 RECORDED AT THE REQUEST OF
NEWMONT MINING
 2006 AUG 24 AM 11:10
 EUREKA COUNTY, NEVADA
 M.N. REBAL EATL. RECORDER
 FILE NO. **205775** FEES **20.50**

RECORDING REQUESTED BY AND RETURN TO:

NEWMONT MINING CORPORATION

Attn: Land Department

555 Fifth Street

Elko, Nevada 89801

The undersigned hereby affirms that this document submitted
 for recording does not contain a social security number.

CERTIFICATE OF LOCATION LODE MINING CLAIM

TO ALL WHOM IT MAY CONCERN:

The Undersigned hereby certifies that he, on behalf of VEK ASSOCIATES, has caused to be located the
ROD 33R lode mining claim in the following quarter section(s):

<u>Township</u>	<u>Range</u>	<u>Section</u>	<u>Quarter</u>	<u>Meridian</u>
35N	49E	02	NE	MDM
35N	49E	02	SE	MDM

in Eureka County, Nevada, on June 16, 2006.

The name and mailing address of the locator is:

VEK ASSOCIATES, P.O. BOX 8051, RENO, NEVADA 89501

The claim is approximately 1500 feet long and 600 feet wide, such that 20 feet are claimed in a easterly direction and 1480 feet in a westerly direction from the point of discovery (monument of location), at which the Notice of Location was posted, together with 300 feet on each side of the monument of location and center line of the claim. The general course of the lode or vein is from the easterly to the westerly direction.

The number, location and markings on each corner monument are as follows:

<u>Location</u>	<u>Markings</u>	<u>Description</u>
No. 1: Northeast Corner	NE Corner ROD 33R	2" X 2" X 4' wood post
No. 2: Southeast Corner	SE Corner ROD 33R	2" X 2" X 4' wood post
No. 3: Southwest Corner	SW Corner ROD 33R	2" X 2" X 4' wood post
No. 4: Northwest Corner	NW Corner ROD 33R	2" X 2" X 4' wood post

As erected on the ground, each corner monument is marked as described above by a scribed metal tag. The work of location consisted of making a claim map as provided in N.R.S. 517.040 which map is recorded herewith.

SIGNATURE OF LOCATOR:
 VEK ASSOCIATES

By: Brian G. Iverson Brian G. Iverson, Agent

205775

BOOK **44** PAGE **39**
 OFFICIAL RECORDS
 RECORDED AT THE REQUEST OF
NEWMONT MINING
 2006 AUG 24 AM 11:10
 EUREKA COUNTY, NEVADA
 M.H. REBALEATI, RECORDER
 FILE NO. FEES **20.50**

RECORDING REQUESTED BY AND RETURN TO:
 NEWMONT MINING CORPORATION
 Attn: Land Department
 555 Fifth Street
 Elko, Nevada 89801

The undersigned hereby affirms that this document submitted
 for recording does not contain a social security number.

205776

CERTIFICATE OF LOCATION LODE MINING CLAIM

TO ALL WHOM IT MAY CONCERN:

The Undersigned hereby certifies that he, on behalf of VEK ASSOCIATES, has caused to be located the **ROD 34R** lode mining claim in the following quarter section(s):

<u>Township</u>	<u>Range</u>	<u>Section</u>	<u>Quarter</u>	<u>Meridian</u>
35N	49E	01	NW	MDM
35N	49E	01	SW	MDM
35N	49E	02	SE	MDM
35N	49E	02	NE	MDM

in Eureka County, Nevada, on June 16, 2006.

The name and mailing address of the locator is:

VEK ASSOCIATES, P.O. BOX 8051, RENO, NEVADA 89501

The claim is approximately 1500 feet long and 600 feet wide, such that 1480 feet are claimed in a easterly direction and 20 feet in a westerly direction from the point of discovery (monument of location), at which the Notice of Location was posted, together with 300 feet on each side of the monument of location and center line of the claim. The general course of the lode or vein is from the easterly to the westerly direction.

The number, location and markings on each corner monument are as follows:

<u>Location</u>	<u>Markings</u>	<u>Description</u>
No. 1: Northeast Corner	NE Corner ROD 34R	2" X 2" X 4' wood post
No. 2: Southeast Corner	SE Corner ROD 34R	2" X 2" X 4' wood post
No. 3: Southwest Corner	SW Corner ROD 34R	2" X 2" X 4' wood post
No. 4: Northwest Corner	NW Corner ROD 34R	2" X 2" X 4' wood post

As erected on the ground, each corner monument is marked as described above by a scribed metal tag. The work of location consisted of making a claim map as provided in N.R.S. 517.040 which map is recorded herewith.

SIGNATURE OF LOCATOR:
 VEK ASSOCIATES

By: _____

Brian G. Iverson

Brian G. Iverson, Agent

205776

RECORDING REQUESTED BY AND RETURN TO:
 NEWMONT MINING CORPORATION
 Attn: Land Department
 555 Fifth Street
 Elko, Nevada 89801

BOOK 441 PAGE 40
 OFFICIAL RECORDS
 RECORDED AT THE REQUEST OF
 NEWMONT MINING
 2006 AUG 24 AM 11:10
 EUREKA COUNTY, NEVADA
 M.H. REBALEATI, RECORDER
 FILE NO. 205777 FEES 20.50

The undersigned hereby affirms that this document submitted
 for recording does not contain a social security number.

CERTIFICATE OF LOCATION LODE MINING CLAIM

TO ALL WHOM IT MAY CONCERN:

The Undersigned hereby certifies that he, on behalf of VEK ASSOCIATES, has caused to be located the
ROD 35R lode mining claim in the following quarter section(s):

<u>Township</u>	<u>Range</u>	<u>Section</u>	<u>Quarter</u>	<u>Meridian</u>
35N	49E	02	NE	MDM

in Eureka County, Nevada, on June 16, 2006.

The name and mailing address of the locator is:

VEK ASSOCIATES, P.O. BOX 8051, RENO, NEVADA 89501

The claim is approximately 1500 feet long and 600 feet wide, such that 20 feet are claimed in a easterly direction and 1480 feet in a westerly direction from the point of discovery (monument of location), at which the Notice of Location was posted, together with 300 feet on each side of the monument of location and center line of the claim. The general course of the lode or vein is from the easterly to the westerly direction.

The number, location and markings on each corner monument are as follows:

<u>Location</u>	<u>Markings</u>	<u>Description</u>
No. 1: Northeast Corner	NE Corner <u>ROD 35R</u>	2" X 2" X 4' wood post
No. 2: Southeast Corner	SE Corner <u>ROD 35R</u>	2" X 2" X 4' wood post
No. 3: Southwest Corner	SW Corner <u>ROD 35R</u>	2" X 2" X 4' wood post
No. 4: Northwest Corner	NW Corner <u>ROD 35R</u>	2" X 2" X 4' wood post

As erected on the ground, each corner monument is marked as described above by a scribed metal tag. The work of location consisted of making a claim map as provided in N.R.S. 517.040 which map is recorded herewith.

SIGNATURE OF LOCATOR:
 VEK ASSOCIATES

By: Brian G. Iverson Brian G. Iverson, Agent

205777

RECORDING REQUESTED BY AND RETURN TO:

NEWMONT MINING CORPORATION

Attn: Land Department

555 Fifth Street

Elko, Nevada 89801

The undersigned hereby affirms that this document submitted
for recording does not contain a social security number.

CERTIFICATE OF LOCATION LODE MINING CLAIM

TO ALL WHOM IT MAY CONCERN:

The Undersigned hereby certifies that he, on behalf of VEK ASSOCIATES, has caused to be located the
ROD 36R lode mining claim in the following quarter section(s):

<u>Township</u>	<u>Range</u>	<u>Section</u>	<u>Quarter</u>	<u>Meridian</u>
35N	49E	01	NW	MDM
35N	49E	02	NE	MDM

in Eureka County, Nevada, on June 16, 2006.

The name and mailing address of the locator is:

VEK ASSOCIATES, P.O. BOX 8051, RENO, NEVADA 89501

The claim is approximately 1500 feet long and 600 feet wide, such that 1480 feet are claimed in a easterly direction and 20 feet in a westerly direction from the point of discovery (monument of location), at which the Notice of Location was posted, together with 300 feet on each side of the monument of location and center line of the claim. The general course of the lode or vein is from the easterly to the westerly direction.

The number, location and markings on each corner monument are as follows:


<u>Location</u>	<u>Markings</u>	<u>Description</u>
No. 1: Northeast Corner	NE Corner ROD 36R	2" X 2" X 4' wood post
No. 2: Southeast Corner	SE Corner ROD 36R	2" X 2" X 4' wood post
No. 3: Southwest Corner	SW Corner ROD 36R	2" X 2" X 4' wood post
No. 4: Northwest Corner	NW Corner ROD 36R	2" X 2" X 4' wood post

As erected on the ground, each corner monument is marked as described above by a scribed metal tag. The work of location consisted of making a claim map as provided in N.R.S. 517.040 which map is recorded herewith.

SIGNATURE OF LOCATOR:

VEK ASSOCIATES

By: _____



Brian G. Iverson, Agent

BOOK 441 PAGE 41
OFFICIAL RECORDS
RECORDED AT THE REQUEST OF

NEWMONT MINING CORPORATION
2006 AUG 24 AM 1:10

EUREKA COUNTY, NEVADA
M.H. REBALEATI, RECORDER
FILE NO. _____ FEES 20.50

205778

RECORDING REQUESTED BY AND RETURN TO:

NEWMONT MINING CORPORATION

Attn: Land Department

555 Fifth Street

Elko, Nevada 89801

BOOK 441 PAGE 42
 OFFICIAL RECORDS
 RECORDED AT THE REQUEST OF
 NEWMONT MINING
 2006 AUG 24 AM 11:10

EUREKA COUNTY, NEVADA
 M.N. REBALEATI, RECORDER
 FILE NO. FEES 20.50

The undersigned hereby affirms that this document submitted
 for recording does not contain a social security number.

205779

CERTIFICATE OF LOCATION LODE MINING CLAIM

TO ALL WHOM IT MAY CONCERN:

The Undersigned hereby certifies that he, on behalf of VEK ASSOCIATES, has caused to be located the
ROD 37R lode mining claim in the following quarter section(s):

<u>Township</u>	<u>Range</u>	<u>Section</u>	<u>Quarter</u>	<u>Meridian</u>
35N	49E	02	NE	MDM

in Eureka County, Nevada, on June 16, 2006.

The name and mailing address of the locator is:

VEK ASSOCIATES, P.O. BOX 8051, RENO, NEVADA 89501

The claim is approximately 1500 feet long and 600 feet wide, such that 20 feet are claimed in a easterly direction and 1480 feet in a westerly direction from the point of discovery (monument of location), at which the Notice of Location was posted, together with 300 feet on each side of the monument of location and center line of the claim. The general course of the lode or vein is from the easterly to the westerly direction.

The number, location and markings on each corner monument are as follows:

<u>Location</u>	<u>Markings</u>	<u>Description</u>
No. 1: Northeast Corner	NE Corner <u>ROD 37R</u>	2" X 2" X 4' wood post
No. 2: Southeast Corner	SE Corner <u>ROD 37R</u>	2" X 2" X 4' wood post
No. 3: Southwest Corner	SW Corner <u>ROD 37R</u>	2" X 2" X 4' wood post
No. 4: Northwest Corner	NW Corner <u>ROD 37R</u>	2" X 2" X 4' wood post

As erected on the ground, each corner monument is marked as described above by a scribed metal tag. The work of location consisted of making a claim map as provided in N.R.S. 517.040 which map is recorded herewith.

SIGNATURE OF LOCATOR:

VEK ASSOCIATES

By: _____



Brian G. Iverson, Agent

205779

RECORDING REQUESTED BY AND RETURN TO:

NEWMONT MINING CORPORATION

Attn: Land Department

555 Fifth Street

Elko, Nevada 89801

The undersigned hereby affirms that this document submitted
for recording does not contain a social security number.

CERTIFICATE OF LOCATION LODE MINING CLAIM

TO ALL WHOM IT MAY CONCERN:

The Undersigned hereby certifies that he, on behalf of VEK ASSOCIATES, has caused to be located the
ROD 38R lode mining claim in the following quarter section(s):

<u>Township</u>	<u>Range</u>	<u>Section</u>	<u>Quarter</u>	<u>Meridian</u>
35N	49E	01	NW	MDM
35N	49E	02	NE	MDM

in Eureka County, Nevada, on June 16, 2006.

The name and mailing address of the locator is:

VEK ASSOCIATES, P.O. BOX 8051, RENO, NEVADA 89501

The claim is approximately 1500 feet long and 600 feet wide, such that 1480 feet are claimed in a easterly direction and 20 feet in a westerly direction from the point of discovery (monument of location), at which the Notice of Location was posted, together with 300 feet on each side of the monument of location and center line of the claim. The general course of the lode or vein is from the easterly to the westerly direction.

The number, location and markings on each corner monument are as follows:

<u>Location</u>	<u>Markings</u>	<u>Description</u>
No. 1: Northeast Corner	NE Corner ROD 38R	2" X 2" X 4' wood post
No. 2: Southeast Corner	SE Corner ROD 38R	2" X 2" X 4' wood post
No. 3: Southwest Corner	SW Corner ROD 38R	2" X 2" X 4' wood post
No. 4: Northwest Corner	NW Corner ROD 38R	2" X 2" X 4' wood post

As erected on the ground, each corner monument is marked as described above by a scribed metal tag. The work of location consisted of making a claim map as provided in N.R.S. 517.040 which map is recorded herewith.

SIGNATURE OF LOCATOR:

VEK ASSOCIATES

By: Brian G. Iverson

Brian G. Iverson, Agent

BOOK 441 PAGE 43
OFFICIAL RECORDS
RECORDED AT THE REQUEST OF
NEWMONT MINING
2006 AUG 24 AM 11:10

EUREKA COUNTY, NEVADA
M.H. REBALEATI, RECORDER
FILE NO. 205780 FEES 20.50

205780**205780**

RECORDING REQUESTED BY AND RETURN TO:

NEWMONT MINING CORPORATION

Attn: Land Department

555 Fifth Street

Elko, Nevada 89801

BOOK **441** PAGE **44**
 OFFICIAL RECORDS
 RECORDED AT THE REQUEST OF
NEWMONT MINING
2006 AUG 24 AM 11:10

EUREKA COUNTY, NEVADA
 M.N. REBALEATI, RECORDER
 FILE NO. **205781** FEES **26.50**

The undersigned hereby affirms that this document submitted
 for recording does not contain a social security number.

CERTIFICATE OF LOCATION LODE MINING CLAIM

TO ALL WHOM IT MAY CONCERN:

The Undersigned hereby certifies that he, on behalf of VEK ASSOCIATES, has caused to be located the
ROD 39R lode mining claim in the following quarter section(s):

<u>Township</u>	<u>Range</u>	<u>Section</u>	<u>Quarter</u>	<u>Meridian</u>
35N	49E	02	NE	MDM

in Eureka County, Nevada, on June 16, 2006.

The name and mailing address of the locator is:

VEK ASSOCIATES, P.O. BOX 8051, RENO, NEVADA 89501

The claim is approximately 1500 feet long and 600 feet wide, such that 20 feet are claimed in a easterly direction and 1480 feet in a westerly direction from the point of discovery (monument of location), at which the Notice of Location was posted, together with 300 feet on each side of the monument of location and center line of the claim. The general course of the lode or vein is from the easterly to the westerly direction.

The number, location and markings on each corner monument are as follows:

<u>Location</u>	<u>Markings</u>	<u>Description</u>
No. 1: Northeast Corner	NE Corner <u>ROD 39R</u>	2" X 2" X 4' wood post
No. 2: Southeast Corner	SE Corner <u>ROD 39R</u>	2" X 2" X 4' wood post
No. 3: Southwest Corner	SW Corner <u>ROD 39R</u>	2" X 2" X 4' wood post
No. 4: Northwest Corner	NW Corner <u>ROD 39R</u>	2" X 2" X 4' wood post

As erected on the ground, each corner monument is marked as described above by a scribed metal tag. The work of location consisted of making a claim map as provided in N.R.S. 517.040 which map is recorded herewith.

SIGNATURE OF LOCATOR:
 VEK ASSOCIATES

By: *Brian G. Iverson* Brian G. Iverson, Agent

205781

BOOK 441 PAGE 45
OFFICIAL RECORDS
RECORDED AT THE REQUEST OFRECORDING REQUESTED BY AND RETURN TO:

NEWMONT MINING CORPORATION

Attn: Land Department

555 Fifth Street

Elko, Nevada 89801

NEWMONT MINING
2008 AUG 24 MAILING 60EUREKA COUNTY, NEVADA
M.H. REBALEATI, RECORDER
FILE NO. FEES 20.50

The undersigned hereby affirms that this document submitted
for recording does not contain a social security number.

205782

CERTIFICATE OF LOCATION LODE MINING CLAIM

TO ALL WHOM IT MAY CONCERN:

The Undersigned hereby certifies that he, on behalf of VEK ASSOCIATES, has caused to be located the
ROD 40R lode mining claim in the following quarter section(s):

<u>Township</u>	<u>Range</u>	<u>Section</u>	<u>Quarter</u>	<u>Meridian</u>
35N	49E	01	NW	MDM
35N	49E	02	NE	MDM

in Eureka County, Nevada, on June 16, 2006.

The name and mailing address of the locator is:

VEK ASSOCIATES, P.O. BOX 8051, RENO, NEVADA 89501

The claim is approximately 1500 feet long and 600 feet wide, such that 1480 feet are claimed in a easterly direction and 20 feet in a westerly direction from the point of discovery (monument of location), at which the Notice of Location was posted, together with 300 feet on each side of the monument of location and center line of the claim. The general course of the lode or vein is from the easterly to the westerly direction.

The number, location and markings on each corner monument are as follows:


<u>Location</u>	<u>Markings</u>	<u>Description</u>
No. 1: Northeast Corner	NE Corner ROD 40R	2" X 2" X 4' wood post
No. 2: Southeast Corner	SE Corner ROD 40R	2" X 2" X 4' wood post
No. 3: Southwest Corner	SW Corner ROD 40R	2" X 2" X 4' wood post
No. 4: Northwest Corner	NW Corner ROD 40R	2" X 2" X 4' wood post

As erected on the ground, each corner monument is marked as described above by a scribed metal tag. The work of location consisted of making a claim map as provided in N.R.S. 517.040 which map is recorded herewith.

SIGNATURE OF LOCATOR:

VEK ASSOCIATES

By: _____



Brian G. Iverson, Agent

205782

RECORDING REQUESTED BY AND RETURN TO:

NEWMONT MINING CORPORATION

Attn: Land Department

555 Fifth Street

Elko, Nevada 89801

The undersigned hereby affirms that this document submitted
for recording does not contain a social security number.

CERTIFICATE OF LOCATION LODE MINING CLAIM

TO ALL WHOM IT MAY CONCERN:

The Undersigned hereby certifies that he, on behalf of VEK ASSOCIATES, has caused to be located the
ROD 41R lode mining claim in the following quarter section(s):

<u>Township</u>	<u>Range</u>	<u>Section</u>	<u>Quarter</u>	<u>Meridian</u>
36N	49E	35	SW	MDM
35N	49E	02	NE	MDM
36N	49E	34	SE	MDM

in Eureka County, Nevada, on June 16, 2006.

The name and mailing address of the locator is:

VEK ASSOCIATES, P.O. BOX 8051, RENO, NEVADA 89501

The claim is approximately 1500 feet long and 600 feet wide, such that 20 feet are claimed in a easterly direction and 1480 feet in a westerly direction from the point of discovery (monument of location), at which the Notice of Location was posted, together with 300 feet on each side of the monument of location and center line of the claim. The general course of the lode or vein is from the easterly to the westerly direction.

The number, location and markings on each corner monument are as follows:

<u>Location</u>	<u>Markings</u>	<u>Description</u>
No. 1: Northeast Corner	NE Corner ROD 41R	2" X 2" X 4' wood post
No. 2: Southeast Corner	SE Corner ROD 41R	2" X 2" X 4' wood post
No. 3: Southwest Corner	SW Corner ROD 41R	2" X 2" X 4' wood post
No. 4: Northwest Corner	NW Corner ROD 41R	2" X 2" X 4' wood post

As erected on the ground, each corner monument is marked as described above by a scribed metal tag. The work of location consisted of making a claim map as provided in N.R.S. 517.040 which map is recorded herewith.

SIGNATURE OF LOCATOR:

VEK ASSOCIATES

By: _____



Brian G. Iverson, Agent

BOOK **441** PAGE **46**
OFFICIAL RECORDS
RECORDED AT THE REQUEST OF
NEWMONT MINING
2006 AUG 24 AM 11:10
EUREKA COUNTY, NEVADA
M.N. REGALATI, RECORDER
FILE NO. **205783**
FEES **20.50**

RECORDING REQUESTED BY AND RETURN TO:

NEWMONT MINING CORPORATION

Attn: Land Department

555 Fifth Street

Elko, Nevada 89801

BOOK 441 PAGE 47
OFFICIAL RECORDS
RECORDED AT THE REQUEST OFNEWMONT MINING
2006 AUG 24 AM 11:10EUREKA COUNTY, NEVADA
M.H. REBALEATI, RECORDER
FILE NO. FEES 20.50

205784

The undersigned hereby affirms that this document submitted
for recording does not contain a social security number.

CERTIFICATE OF LOCATION LODE MINING CLAIM

TO ALL WHOM IT MAY CONCERN:

The Undersigned hereby certifies that he, on behalf of VEK ASSOCIATES, has caused to be located the
ROD 42R lode mining claim in the following quarter section(s):

<u>Township</u>	<u>Range</u>	<u>Section</u>	<u>Quarter</u>	<u>Meridian</u>
36N	49E	35	SE	MDM
35N	49E	01	NW	MDM
35N	49E	02	NE	MDM
36N	49E	35	SW	MDM

in Eureka County, Nevada, on June 16, 2006.

The name and mailing address of the locator is:

VEK ASSOCIATES, P.O. BOX 8051, RENO, NEVADA 89501

The claim is approximately 1500 feet long and 600 feet wide, such that 1480 feet are claimed in a easterly direction and 20 feet in a westerly direction from the point of discovery (monument of location), at which the Notice of Location was posted, together with 300 feet on each side of the monument of location and center line of the claim. The general course of the lode or vein is from the easterly to the westerly direction.

The number, location and markings on each corner monument are as follows:

<u>Location</u>	<u>Markings</u>	<u>Description</u>
No. 1: Northeast Corner	NE Corner ROD 42R	2" X 2" X 4' wood post
No. 2: Southeast Corner	SE Corner ROD 42R	2" X 2" X 4' wood post
No. 3: Southwest Corner	SW Corner ROD 42R	2" X 2" X 4' wood post
No. 4: Northwest Corner	NW Corner ROD 42R	2" X 2" X 4' wood post

As erected on the ground, each corner monument is marked as described above by a scribed metal tag. The work of location consisted of making a claim map as provided in N.R.S. 517.040 which map is recorded herewith.

SIGNATURE OF LOCATOR:

VEK ASSOCIATES

By: Brian G. Iverson Brian G. Iverson, Agent

205784

BOOK **441** PAGE **48**
 OFFICIAL RECORDS
 RECORDED AT THE REQUEST OF
NEWMONT MINING
 2006 AUG 24 AM 11:40
 EUREKA COUNTY, NEVADA
 M.N. REBALEATI, RECORDER
 FILE NO. **205785** FEES **20.58**

RECORDING REQUESTED BY AND RETURN TO:

NEWMONT MINING CORPORATION

Attn: Land Department

555 Fifth Street

Elko, Nevada 89801

The undersigned hereby affirms that this document submitted
 for recording does not contain a social security number.

CERTIFICATE OF LOCATION LODE MINING CLAIM

TO ALL WHOM IT MAY CONCERN:

The Undersigned hereby certifies that he, on behalf of VEK ASSOCIATES, has caused to be located the
ROD 43R lode mining claim in the following quarter section(s):

<u>Township</u>	<u>Range</u>	<u>Section</u>	<u>Quarter</u>	<u>Meridian</u>
35N	49E	02	SW	MDM
35N	49E	11	NW	MDM
35N	49E	10	NE	MDM
35N	49E	03	SE	MDM

in Eureka County, Nevada, on June 16, 2006.

The name and mailing address of the locator is:

VEK ASSOCIATES, P.O. BOX 8051, RENO, NEVADA 89501

The claim is approximately 1500 feet long and 600 feet wide, such that 20 feet are claimed in a easterly direction and 1480 feet in a westerly direction from the point of discovery (monument of location), at which the Notice of Location was posted, together with 300 feet on each side of the monument of location and center line of the claim. The general course of the lode or vein is from the easterly to the westerly direction.

The number, location and markings on each corner monument are as follows:


<u>Location</u>	<u>Markings</u>	<u>Description</u>
No. 1: Northeast Corner	NE Corner <u>ROD 43R</u>	2" X 2" X 4' wood post
No. 2: Southeast Corner	SE Corner <u>ROD 43R</u>	2" X 2" X 4' wood post
No. 3: Southwest Corner	SW Corner <u>ROD 43R</u>	2" X 2" X 4' wood post
No. 4: Northwest Corner	NW Corner <u>ROD 43R</u>	2" X 2" X 4' wood post

As erected on the ground, each corner monument is marked as described above by a scribed metal tag. The work of location consisted of making a claim map as provided in N.R.S. 517.040 which map is recorded herewith.

SIGNATURE OF LOCATOR:

VEK ASSOCIATES

By: _____



Brian G. Iverson, Agent

205785

RECORDING REQUESTED BY AND RETURN TO:

NEWMONT MINING CORPORATION

Attn: Land Department

555 Fifth Street

Elko, Nevada 89801

The undersigned hereby affirms that this document submitted
for recording does not contain a social security number.

BOOK **441** PAGE **49**
OFFICIAL RECORDS
RECORDED AT THE REQUEST OF
NEWMONT MINING
2006 AUG 24 AM 11:11
EUREKA COUNTY, NEVADA
M.H. REBALEATI, RECORDER
FILE NO. **205786** FEES **20.50**

CERTIFICATE OF LOCATION LODE MINING CLAIM

TO ALL WHOM IT MAY CONCERN:

The Undersigned hereby certifies that he, on behalf of VEK ASSOCIATES, has caused to be located the **ROD 44R** lode mining claim in the following quarter section(s):

<u>Township</u>	<u>Range</u>	<u>Section</u>	<u>Quarter</u>	<u>Meridian</u>
35N	49E	02	SW	MDM
35N	49E	11	NW	MDM

in Eureka County, Nevada, on June 16, 2006.

The name and mailing address of the locator is:

VEK ASSOCIATES, P.O. BOX 8051, RENO, NEVADA 89501

The claim is approximately 1500 feet long and 600 feet wide, such that 1480 feet are claimed in a easterly direction and 20 feet in a westerly direction from the point of discovery (monument of location), at which the Notice of Location was posted, together with 300 feet on each side of the monument of location and center line of the claim. The general course of the lode or vein is from the easterly to the westerly direction.

The number, location and markings on each corner monument are as follows:

<u>Location</u>	<u>Markings</u>	<u>Description</u>
No. 1: Northeast Corner	NE Corner ROD 44R	2" X 2" X 4' wood post
No. 2: Southeast Corner	SE Corner ROD 44R	2" X 2" X 4' wood post
No. 3: Southwest Corner	SW Corner ROD 44R	2" X 2" X 4' wood post
No. 4: Northwest Corner	NW Corner ROD 44R	2" X 2" X 4' wood post

As erected on the ground, each corner monument is marked as described above by a scribed metal tag. The work of location consisted of making a claim map as provided in N.R.S. 517.040 which map is recorded herewith.

SIGNATURE OF LOCATOR:
VEK ASSOCIATES

By: Brian G. Iverson Brian G. Iverson, Agent

205786

BOOK **441** PAGE **50**
 OFFICIAL RECORDS
 RECORDED AT THE REQUEST OF
NEWMONT MINING
2006 AUG 24 AM 11:11

RECORDING REQUESTED BY AND RETURN TO:
 NEWMONT MINING CORPORATION
 Attn: Land Department
 555 Fifth Street
 Elko, Nevada 89801

EUREKA COUNTY, NEVADA
 M.N. REBALEATI, RECORDER
 FILE NO. **205787** FEES **20.50**

The undersigned hereby affirms that this document submitted
 for recording does not contain a social security number.

CERTIFICATE OF LOCATION LODE MINING CLAIM

TO ALL WHOM IT MAY CONCERN:

The Undersigned hereby certifies that he, on behalf of VEK ASSOCIATES, has caused to be located the **ROD 45R** lode mining claim in the following quarter section(s):

<u>Township</u>	<u>Range</u>	<u>Section</u>	<u>Quarter</u>	<u>Meridian</u>
35N	49E	02	SW	MDM
35N	49E	03	SE	MDM

in Eureka County, Nevada, on June 16, 2006.

The name and mailing address of the locator is:

VEK ASSOCIATES, P.O. BOX 8051, RENO, NEVADA 89501

The claim is approximately 1500 feet long and 600 feet wide, such that 20 feet are claimed in a easterly direction and 1480 feet in a westerly direction from the point of discovery (monument of location), at which the Notice of Location was posted, together with 300 feet on each side of the monument of location and center line of the claim. The general course of the lode or vein is from the easterly to the westerly direction.

The number, location and markings on each corner monument are as follows:

<u>Location</u>	<u>Markings</u>	<u>Description</u>
No. 1: Northeast Corner	NE Corner ROD 45R	2" X 2" X 4' wood post
No. 2: Southeast Corner	SE Corner ROD 45R	2" X 2" X 4' wood post
No. 3: Southwest Corner	SW Corner ROD 45R	2" X 2" X 4' wood post
No. 4: Northwest Corner	NW Corner ROD 45R	2" X 2" X 4' wood post

As erected on the ground, each corner monument is marked as described above by a scribed metal tag. The work of location consisted of making a claim map as provided in N.R.S. 517.040 which map is recorded herewith.

SIGNATURE OF LOCATOR:
 VEK ASSOCIATES

By: *Brian G. Iverson* Brian G. Iverson, Agent

205787

BOOK 441 PAGE 51
OFFICIAL RECORDS
RECORDED AT THE REQUEST OF
NEWMONT MINING

2006 AUG 24 AM 11:11

EUREKA COUNTY, NEVADA
M.N. REBALEATI, RECORDER
FILE NO. FEES

205788 20.50

RECORDING REQUESTED BY AND RETURN TO:
 NEWMONT MINING CORPORATION
 Attn: Land Department
 555 Fifth Street
 Elko, Nevada 89801

The undersigned hereby affirms that this document submitted
 for recording does not contain a social security number.

CERTIFICATE OF LOCATION LODE MINING CLAIM

TO ALL WHOM IT MAY CONCERN:

The Undersigned hereby certifies that he, on behalf of VEK ASSOCIATES, has caused to be located the **ROD 46R** lode mining claim in the following quarter section(s):

<u>Township</u>	<u>Range</u>	<u>Section</u>	<u>Quarter</u>	<u>Meridian</u>
35N	49E	02	SW	MDM

in Eureka County, Nevada, on June 16, 2006.

The name and mailing address of the locator is:

VEK ASSOCIATES, P.O. BOX 8051, RENO, NEVADA 89501

The claim is approximately 1500 feet long and 600 feet wide, such that 1480 feet are claimed in a easterly direction and 20 feet in a westerly direction from the point of discovery (monument of location), at which the Notice of Location was posted, together with 300 feet on each side of the monument of location and center line of the claim. The general course of the lode or vein is from the easterly to the westerly direction.

The number, location and markings on each corner monument are as follows:

<u>Location</u>	<u>Markings</u>	<u>Description</u>
No. 1: Northeast Corner	NE Corner <u>ROD 46R</u>	2" X 2" X 4' wood post
No. 2: Southeast Corner	SE Corner <u>ROD 46R</u>	2" X 2" X 4' wood post
No. 3: Southwest Corner	SW Corner <u>ROD 46R</u>	2" X 2" X 4' wood post
No. 4: Northwest Corner	NW Corner <u>ROD 46R</u>	2" X 2" X 4' wood post

As erected on the ground, each corner monument is marked as described above by a scribed metal tag. The work of location consisted of making a claim map as provided in N.R.S. 517.040 which map is recorded herewith.

SIGNATURE OF LOCATOR:
 VEK ASSOCIATES

By: Brian G. Iverson Brian G. Iverson, Agent

BOOK **441** PAGE **52**
 OFFICIAL RECORDS
 RECORDED AT THE REQUEST OF
NEWMONT MINING
2006 AUG 24 AM 11:11

RECORDING REQUESTED BY AND RETURN TO:

NEWMONT MINING CORPORATION

Attn: Land Department

555 Fifth Street

Elko, Nevada 89801

EUREKA COUNTY, NEVADA
 M.N. REBALENTI, RECORDER
 FILE NO. FEES **20.50**

The undersigned hereby affirms that this document submitted
 for recording does not contain a social security number.

205789

CERTIFICATE OF LOCATION LODE MINING CLAIM

TO ALL WHOM IT MAY CONCERN:

The Undersigned hereby certifies that he, on behalf of VEK ASSOCIATES, has caused to be located the
ROD 47R lode mining claim in the following quarter section(s):

<u>Township</u>	<u>Range</u>	<u>Section</u>	<u>Quarter</u>	<u>Meridian</u>
35N	49E	02	SW	MDM
35N	49E	03	SE	MDM

in Eureka County, Nevada, on June 16, 2006.

The name and mailing address of the locator is:

VEK ASSOCIATES, P.O. BOX 8051, RENO, NEVADA 89501

The claim is approximately 1500 feet long and 600 feet wide, such that 20 feet are claimed in a easterly direction and 1480 feet in a westerly direction from the point of discovery (monument of location), at which the Notice of Location was posted, together with 300 feet on each side of the monument of location and center line of the claim. The general course of the lode or vein is from the easterly to the westerly direction.

The number, location and markings on each corner monument are as follows:

<u>Location</u>	<u>Markings</u>	<u>Description</u>
No. 1: Northeast Corner	NE Corner <u>ROD 47R</u>	2" X 2" X 4' wood post
No. 2: Southeast Corner	SE Corner <u>ROD 47R</u>	2" X 2" X 4' wood post
No. 3: Southwest Corner	SW Corner <u>ROD 47R</u>	2" X 2" X 4' wood post
No. 4: Northwest Corner	NW Corner <u>ROD 47R</u>	2" X 2" X 4' wood post

As erected on the ground, each corner monument is marked as described above by a scribed metal tag. The work of location consisted of making a claim map as provided in N.R.S. 517.040 which map is recorded herewith.

SIGNATURE OF LOCATOR:
 VEK ASSOCIATES

By: _____

Brian G. Iverson

Brian G. Iverson, Agent

205789

BOOK 441 PAGE 53
OFFICIAL RECORDS
RECORDED AT THE REQUEST OFNEWMONT MINING
2006 AUG 24 AM 11:19EUREKA COUNTY, NEVADA
M.N. REBALANCE RECORDER
FILE NO. FEES 20.50

205790

RECORDING REQUESTED BY AND RETURN TO:

NEWMONT MINING CORPORATION

Attn: Land Department

555 Fifth Street

Elko, Nevada 89801

The undersigned hereby affirms that this document submitted
for recording does not contain a social security number.

CERTIFICATE OF LOCATION LODE MINING CLAIM

TO ALL WHOM IT MAY CONCERN:

The Undersigned hereby certifies that he, on behalf of VEK ASSOCIATES, has caused to be located the
ROD 48R lode mining claim in the following quarter section(s):

<u>Township</u>	<u>Range</u>	<u>Section</u>	<u>Quarter</u>	<u>Meridian</u>
35N	49E	02	SW	MDM

in Eureka County, Nevada, on June 16, 2006.

The name and mailing address of the locator is:

VEK ASSOCIATES, P.O. BOX 8051, RENO, NEVADA 89501

The claim is approximately 1500 feet long and 600 feet wide, such that 1480 feet are claimed in a easterly direction and 20 feet in a westerly direction from the point of discovery (monument of location), at which the Notice of Location was posted, together with 300 feet on each side of the monument of location and center line of the claim. The general course of the lode or vein is from the easterly to the westerly direction.

The number, location and markings on each corner monument are as follows:

<u>Location</u>	<u>Markings</u>	<u>Description</u>
No. 1: Northeast Corner	NE Corner ROD 48R	2" X 2" X 4' wood post
No. 2: Southeast Corner	SE Corner ROD 48R	2" X 2" X 4' wood post
No. 3: Southwest Corner	SW Corner ROD 48R	2" X 2" X 4' wood post
No. 4: Northwest Corner	NW Corner ROD 48R	2" X 2" X 4' wood post

As erected on the ground, each corner monument is marked as described above by a scribed metal tag. The work of location consisted of making a claim map as provided in N.R.S. 517.040 which map is recorded herewith.

SIGNATURE OF LOCATOR:

VEK ASSOCIATES

By: Brian G. Iverson Brian G. Iverson, Agent

205790

BOOK **441** PAGE **54**
 OFFICIAL RECORDS
 RECORDED AT THE REQUEST OF
NEWMONT MINING
2006 AUG 24 AM 11:11
 EUREKA COUNTY, NEVADA
 M.N. REBALEATI, RECORDER
 FILE NO. **205791** FEES **20.50**

RECORDING REQUESTED BY AND RETURN TO:
 NEWMONT MINING CORPORATION
 Attn: Land Department
 555 Fifth Street
 Elko, Nevada 89801

The undersigned hereby affirms that this document submitted
 for recording does not contain a social security number.

CERTIFICATE OF LOCATION LODE MINING CLAIM

TO ALL WHOM IT MAY CONCERN:

The Undersigned hereby certifies that he, on behalf of VEK ASSOCIATES, has caused to be located the **ROD 49R** lode mining claim in the following quarter section(s):

<u>Township</u>	<u>Range</u>	<u>Section</u>	<u>Quarter</u>	<u>Meridian</u>
35N	49E	02	SW	MDM
35N	49E	03	SE	MDM

in Eureka County, Nevada, on June 16, 2006.

The name and mailing address of the locator is:

VEK ASSOCIATES, P.O. BOX 8051, RENO, NEVADA 89501

The claim is approximately 1500 feet long and 600 feet wide, such that 20 feet are claimed in a easterly direction and 1480 feet in a westerly direction from the point of discovery (monument of location), at which the Notice of Location was posted, together with 300 feet on each side of the monument of location and center line of the claim. The general course of the lode or vein is from the easterly to the westerly direction.

The number, location and markings on each corner monument are as follows:

<u>Location</u>	<u>Markings</u>	<u>Description</u>
No. 1: Northeast Corner	NE Corner <u>ROD 49R</u>	2" X 2" X 4' wood post
No. 2: Southeast Corner	SE Corner <u>ROD 49R</u>	2" X 2" X 4' wood post
No. 3: Southwest Corner	SW Corner <u>ROD 49R</u>	2" X 2" X 4' wood post
No. 4: Northwest Corner	NW Corner <u>ROD 49R</u>	2" X 2" X 4' wood post

As erected on the ground, each corner monument is marked as described above by a scribed metal tag. The work of location consisted of making a claim map as provided in N.R.S. 517.040 which map is recorded herewith.

SIGNATURE OF LOCATOR:
 VEK ASSOCIATES

By:  Brian G. Iverson, Agent

205791

BOOK **441** PAGE **55**
 OFFICIAL RECORDS
 RECORDED AT THE OFFICE OF
NEWMONT MINING
 2006 AUG 24 AM 11:11

RECORDING REQUESTED BY AND RETURN TO:
 NEWMONT MINING CORPORATION
 Attn: Land Department
 555 Fifth Street
 Elko, Nevada 89801

EUREKA COUNTY & NEVADA
 M.N. REBALEATI, RECORDER
 FILE NO. **205792** FEES **20.50**

The undersigned hereby affirms that this document submitted
 for recording does not contain a social security number.

CERTIFICATE OF LOCATION LODE MINING CLAIM

TO ALL WHOM IT MAY CONCERN:

The Undersigned hereby certifies that he, on behalf of VEK ASSOCIATES, has caused to be located the **ROD 50R** lode mining claim in the following quarter section(s):

<u>Township</u>	<u>Range</u>	<u>Section</u>	<u>Quarter</u>	<u>Meridian</u>
35N	49E	02	SW	MDM

in Eureka County, Nevada, on June 16, 2006.

The name and mailing address of the locator is:

VEK ASSOCIATES, P.O. BOX 8051, RENO, NEVADA 89501

The claim is approximately 1500 feet long and 600 feet wide, such that 1480 feet are claimed in a easterly direction and 20 feet in a westerly direction from the point of discovery (monument of location), at which the Notice of Location was posted, together with 300 feet on each side of the monument of location and center line of the claim. The general course of the lode or vein is from the easterly to the westerly direction.

The number, location and markings on each corner monument are as follows:

<u>Location</u>	<u>Markings</u>	<u>Description</u>
No. 1: Northeast Corner	NE Corner ROD 50R	2" X 2" X 4' wood post
No. 2: Southeast Corner	SE Corner ROD 50R	2" X 2" X 4' wood post
No. 3: Southwest Corner	SW Corner ROD 50R	2" X 2" X 4' wood post
No. 4: Northwest Corner	NW Corner ROD 50R	2" X 2" X 4' wood post

As erected on the ground, each corner monument is marked as described above by a scribed metal tag. The work of location consisted of making a claim map as provided in N.R.S. 517.040 which map is recorded herewith.

SIGNATURE OF LOCATOR:
 VEK ASSOCIATES

By: *Brian G. Iverson* Brian G. Iverson, Agent

205792

RECORDING REQUESTED BY AND RETURN TO:

NEWMONT MINING CORPORATION

Attn: Land Department

555 Fifth Street

Elko, Nevada 89801

The undersigned hereby affirms that this document submitted
for recording does not contain a social security number.

CERTIFICATE OF LOCATION LODE MINING CLAIM

TO ALL WHOM IT MAY CONCERN:

The Undersigned hereby certifies that he, on behalf of VEK ASSOCIATES, has caused to be located the
ROD 51R lode mining claim in the following quarter section(s):

<u>Township</u>	<u>Range</u>	<u>Section</u>	<u>Quarter</u>	<u>Meridian</u>
35N	49E	02	NW	MDM
35N	49E	02	SW	MDM
35N	49E	03	SE	MDM
35N	49E	03	NE	MDM

in Eureka County, Nevada, on June 16, 2006.

The name and mailing address of the locator is:

VEK ASSOCIATES, P.O. BOX 8051, RENO, NEVADA 89501

The claim is approximately 1500 feet long and 600 feet wide, such that 20 feet are claimed in a easterly direction and 1480 feet in a westerly direction from the point of discovery (monument of location), at which the Notice of Location was posted, together with 300 feet on each side of the monument of location and center line of the claim. The general course of the lode or vein is from the easterly to the westerly direction.


The number, location and markings on each corner monument are as follows:

<u>Location</u>	<u>Markings</u>	<u>Description</u>
No. 1: Northeast Corner	NE Corner ROD 51R	2" X 2" X 4' wood post
No. 2: Southeast Corner	SE Corner ROD 51R	2" X 2" X 4' wood post
No. 3: Southwest Corner	SW Corner ROD 51R	2" X 2" X 4' wood post
No. 4: Northwest Corner	NW Corner ROD 51R	2" X 2" X 4' wood post

As erected on the ground, each corner monument is marked as described above by a scribed metal tag. The work of location consisted of making a claim map as provided in N.R.S. 517.040 which map is recorded herewith.

SIGNATURE OF LOCATOR:
VEK ASSOCIATES

By: _____



Brian G. Iverson, Agent

BOOK **441** PAGE **56**
OFFICIAL RECORDS
RECORDED AT THE REQUEST OF
NEWMONT MINING
2006 AUG 24 AM 11:11
EUREKA COUNTY, NEVADA
M.N. REBALEATI, RECORDER
FILE NO. _____ FEES **20.50**
205793

BOOK 441 PAGE 57
 OFFICIAL RECORDS
 RECORDED AT THE REQUEST OF
 NEWMONT MINING
 2006 AUG 24 AM 11:11

RECORDING REQUESTED BY AND RETURN TO:
 NEWMONT MINING CORPORATION
 Attn: Land Department
 555 Fifth Street
 Elko, Nevada 89801

EUREKA COUNTY, NEVADA
 M.N. REBALEATI, RECORDER
 FILE NO. 205794
 FEES 20.50

The undersigned hereby affirms that this document submitted
 for recording does not contain a social security number.

CERTIFICATE OF LOCATION LODE MINING CLAIM

TO ALL WHOM IT MAY CONCERN:

The Undersigned hereby certifies that he, on behalf of VEK ASSOCIATES, has caused to be located the
ROD 52R lode mining claim in the following quarter section(s):

<u>Township</u>	<u>Range</u>	<u>Section</u>	<u>Quarter</u>	<u>Meridian</u>
35N	49N	02	NE	MDM
35N	49N	02	SE	MDM
35N	49N	02	SW	MDM
35N	49E	02	NW	MDM

in Eureka County, Nevada, on June 16, 2006.

The name and mailing address of the locator is:

VEK ASSOCIATES, P.O. BOX 8051, RENO, NEVADA 89501

The claim is approximately 1500 feet long and 600 feet wide, such that 1480 feet are claimed in a easterly direction and 20 feet in a westerly direction from the point of discovery (monument of location), at which the Notice of Location was posted, together with 300 feet on each side of the monument of location and center line of the claim. The general course of the lode or vein is from the easterly to the westerly direction.

The number, location and markings on each corner monument are as follows:

<u>Location</u>	<u>Markings</u>	<u>Description</u>
No. 1: Northeast Corner	NE Corner <u>ROD 52R</u>	2" X 2" X 4' wood post
No. 2: Southeast Corner	SE Corner <u>ROD 52R</u>	2" X 2" X 4' wood post
No. 3: Southwest Corner	SW Corner <u>ROD 52R</u>	2" X 2" X 4' wood post
No. 4: Northwest Corner	NW Corner <u>ROD 52R</u>	2" X 2" X 4' wood post

As erected on the ground, each corner monument is marked as described above by a scribed metal tag. The work of location consisted of making a claim map as provided in N.R.S. 517.040 which map is recorded herewith.

SIGNATURE OF LOCATOR:
 VEK ASSOCIATES

By: Brian G. Iverson Brian G. Iverson, Agent

205794

BOOK 441 PAGE 58
 OFFICIAL RECORDS
 NEWMONT MINING
 2006 AUG 24 AM 11:11
 EUREKA COUNTY, NEVADA
 M.N. REBALEATI, RECORDER
 FILE NO. FEES 20.50
205795

RECORDING REQUESTED BY AND RETURN TO:

NEWMONT MINING CORPORATION

Attn: Land Department

555 Fifth Street

Elko, Nevada 89801

The undersigned hereby affirms that this document submitted
 for recording does not contain a social security number.

CERTIFICATE OF LOCATION LODE MINING CLAIM

TO ALL WHOM IT MAY CONCERN:

The Undersigned hereby certifies that he, on behalf of VEK ASSOCIATES, has caused to be located the
ROD 53R lode mining claim in the following quarter section(s):

<u>Township</u>	<u>Range</u>	<u>Section</u>	<u>Quarter</u>	<u>Meridian</u>
35N	49E	02	NW	MDM
35N	49E	03	NE	MDM

in Eureka County, Nevada, on June 16, 2006.

The name and mailing address of the locator is:

VEK ASSOCIATES, P.O. BOX 8051, RENO, NEVADA 89501

The claim is approximately 1500 feet long and 600 feet wide, such that 20 feet are claimed in a easterly direction and 1480 feet in a westerly direction from the point of discovery (monument of location), at which the Notice of Location was posted, together with 300 feet on each side of the monument of location and center line of the claim. The general course of the lode or vein is from the easterly to the westerly direction.

The number, location and markings on each corner monument are as follows:

<u>Location</u>	<u>Markings</u>	<u>Description</u>
No. 1: Northeast Corner	NE Corner <u>ROD 53R</u>	2" X 2" X 4' wood post
No. 2: Southeast Corner	SE Corner <u>ROD 53R</u>	2" X 2" X 4' wood post
No. 3: Southwest Corner	SW Corner <u>ROD 53R</u>	2" X 2" X 4' wood post
No. 4: Northwest Corner	NW Corner <u>ROD 53R</u>	2" X 2" X 4' wood post

As erected on the ground, each corner monument is marked as described above by a scribed metal tag. The work of location consisted of making a claim map as provided in N.R.S. 517.040 which map is recorded herewith.

SIGNATURE OF LOCATOR:

VEK ASSOCIATES

By: Brian G. Iverson

Brian G. Iverson, Agent

RECORDING REQUESTED BY AND RETURN TO:
 NEWMONT MINING CORPORATION
 Attn: Land Department
 555 Fifth Street
 Elko, Nevada 89801

BOOK 441 PAGE 59
 OFFICIAL RECORDS
 RECORDED AT THE REQUEST OF
 NEWMONT MINING
 2006 AUG 24 AM 11:11
 EUREKA COUNTY, NEVADA
 M.N. REBALEATI, RECORDER
 FILE NO. 205796
 FEES 20.50

The undersigned hereby affirms that this document submitted
 for recording does not contain a social security number.

CERTIFICATE OF LOCATION LODE MINING CLAIM

TO ALL WHOM IT MAY CONCERN:

The Undersigned hereby certifies that he, on behalf of VEK ASSOCIATES, has caused to be located the **ROD 54R** lode mining claim in the following quarter section(s):

Township	Range	Section	Quarter	Meridian
35N	49E	02	NE	MDM
35N	49E	02	NW	MDM

in Eureka County, Nevada, on June 16, 2006.

The name and mailing address of the locator is:

VEK ASSOCIATES, P.O. BOX 8051, RENO, NEVADA 89501

The claim is approximately 1500 feet long and 600 feet wide, such that 1480 feet are claimed in a easterly direction and 20 feet in a westerly direction from the point of discovery (monument of location), at which the Notice of Location was posted, together with 300 feet on each side of the monument of location and center line of the claim. The general course of the lode or vein is from the easterly to the westerly direction.

The number, location and markings on each corner monument are as follows:

Location	Markings	Description
No. 1: Northeast Corner	NE Corner ROD 54R	2" X 2" X 4' wood post
No. 2: Southeast Corner	SE Corner ROD 54R	2" X 2" X 4' wood post
No. 3: Southwest Corner	SW Corner ROD 54R	2" X 2" X 4' wood post
No. 4: Northwest Corner	NW Corner ROD 54R	2" X 2" X 4' wood post

As erected on the ground, each corner monument is marked as described above by a scribed metal tag. The work of location consisted of making a claim map as provided in N.R.S. 517.040 which map is recorded herewith.

SIGNATURE OF LOCATOR:
 VEK ASSOCIATES

By: Brian G. Iverson Brian G. Iverson, Agent

RECORDING REQUESTED BY AND RETURN TO:
 NEWMONT MINING CORPORATION
 Attn: Land Department
 555 Fifth Street
 Elko, Nevada 89801

BOOK 441 PAGE 60
 OFFICIAL RECORDS
 RECORDED AT THE REQUEST OF
 NEWMONT MINING
 2006 AUG 24 AM 11:11

EUREKA COUNTY, NEVADA
 M.H. REBALEATI, RECORDER
 FILE NO.

205797

The undersigned hereby affirms that this document submitted
 for recording does not contain a social security number.

CERTIFICATE OF LOCATION LODE MINING CLAIM

TO ALL WHOM IT MAY CONCERN:

The Undersigned hereby certifies that he, on behalf of VEK ASSOCIATES, has caused to be located the
ROD 55R lode mining claim in the following quarter section(s):

Township	Range	Section	Quarter	Meridian
35N	49E	02	NW	MDM
35N	49E	03	NE	MDM

in Eureka County, Nevada, on June 16, 2006.

The name and mailing address of the locator is:

VEK ASSOCIATES, P.O. BOX 8051, RENO, NEVADA 89501

The claim is approximately 1500 feet long and 600 feet wide, such that 20 feet are claimed in a easterly direction and 1480 feet in a westerly direction from the point of discovery (monument of location), at which the Notice of Location was posted, together with 300 feet on each side of the monument of location and center line of the claim. The general course of the lode or vein is from the easterly to the westerly direction.

The number, location and markings on each corner monument are as follows:

Location	Markings	Description
No. 1: Northeast Corner	NE Corner <u>ROD 55R</u>	2" X 2" X 4' wood post
No. 2: Southeast Corner	SE Corner <u>ROD 55R</u>	2" X 2" X 4' wood post
No. 3: Southwest Corner	SW Corner <u>ROD 55R</u>	2" X 2" X 4' wood post
No. 4: Northwest Corner	WC 159' E of Corner <u>ROD 55R</u>	2" X 2" X 4' wood post

As erected on the ground, each corner monument is marked as described above by a scribed metal tag. The work of location consisted of making a claim map as provided in N.R.S. 517.040 which map is recorded herewith.

SIGNATURE OF LOCATOR:
 VEK ASSOCIATES

By: Brian G. Iverson Brian G. Iverson, Agent

205797

BOOK 441 PAGE 61
 OFFICIAL RECORDS
 RECORDED AT THE REQUEST OF
NEWMONT MINING
 2006 AUG 24 AM 11:11
 EUREKA COUNTY, NEVADA
 M.N. REBALANCE RECORDER
 FILE NO. FEES 20.50
205798

RECORDING REQUESTED BY AND RETURN TO:
 NEWMONT MINING CORPORATION
 Attn: Land Department
 555 Fifth Street
 Elko, Nevada 89801

The undersigned hereby affirms that this document submitted
 for recording does not contain a social security number.

CERTIFICATE OF LOCATION LODE MINING CLAIM

TO ALL WHOM IT MAY CONCERN:

The Undersigned hereby certifies that he, on behalf of VEK ASSOCIATES, has caused to be located the **ROD 56R** lode mining claim in the following quarter section(s):

<u>Township</u>	<u>Range</u>	<u>Section</u>	<u>Quarter</u>	<u>Meridian</u>
35N	49E	02	NE	MDM
35N	49E	02	NW	MDM

in Eureka County, Nevada, on June 16, 2006.

The name and mailing address of the locator is:

VEK ASSOCIATES, P.O. BOX 8051, RENO, NEVADA 89501

The claim is approximately 1500 feet long and 600 feet wide, such that 1480 feet are claimed in a easterly direction and 20 feet in a westerly direction from the point of discovery (monument of location), at which the Notice of Location was posted, together with 300 feet on each side of the monument of location and center line of the claim. The general course of the lode or vein is from the easterly to the westerly direction.

The number, location and markings on each corner monument are as follows:

<u>Location</u>	<u>Markings</u>	<u>Description</u>
No. 1: Northeast Corner	NE Corner ROD 56R	2" X 2" X 4' wood post
No. 2: Southeast Corner	SE Corner ROD 56R	2" X 2" X 4' wood post
No. 3: Southwest Corner	SW Corner ROD 56R	2" X 2" X 4' wood post
No. 4: Northwest Corner	NW Corner ROD 56R	2" X 2" X 4' wood post

As erected on the ground, each corner monument is marked as described above by a scribed metal tag. The work of location consisted of making a claim map as provided in N.R.S. 517.040 which map is recorded herewith.

SIGNATURE OF LOCATOR:
 VEK ASSOCIATES

By: Brian G. Iverson Brian G. Iverson, Agent

205798

RECORDING REQUESTED BY AND RETURN TO:

NEWMONT MINING CORPORATION

Attn: Land Department

555 Fifth Street

Elko, Nevada 89801

The undersigned hereby affirms that this document submitted
for recording does not contain a social security number.

BOOK 441 PAGE 62
OFFICIAL RECORDS
NEWMONT MINING
2006 AUG 24 AM 11:11

EUREKA COUNTY, NEVADA
M.N. REBAL EATL. RECORDER
FILE NO. 205799 FEES 20.50

CERTIFICATE OF LOCATION LODE MINING CLAIM

TO ALL WHOM IT MAY CONCERN:

The Undersigned hereby certifies that he, on behalf of VEK ASSOCIATES, has caused to be located the **ROD 57R** lode mining claim in the following quarter section(s):

<u>Township</u>	<u>Range</u>	<u>Section</u>	<u>Quarter</u>	<u>Meridian</u>
35N	49E	02	NW	MDM
35N	49E	03	NE	MDM

in Eureka County, Nevada, on June 16, 2006.

The name and mailing address of the locator is:

VEK ASSOCIATES, P.O. BOX 8051, RENO, NEVADA 89501

The claim is approximately 1500 feet long and 600 feet wide, such that 20 feet are claimed in a easterly direction and 1480 feet in a westerly direction from the point of discovery (monument of location), at which the Notice of Location was posted, together with 300 feet on each side of the monument of location and center line of the claim. The general course of the lode or vein is from the easterly to the westerly direction.

The number, location and markings on each corner monument are as follows:

<u>Location</u>	<u>Markings</u>	<u>Description</u>
No. 1: Northeast Corner	NE Corner ROD 57R	2" X 2" X 4' wood post
No. 2: Southeast Corner	SE Corner ROD 57R	2" X 2" X 4' wood post
No. 3: Southwest Corner	WC 159' E of Corner ROD 57R	2" X 2" X 4' wood post
No. 4: Northwest Corner	WC 35' E of Corner ROD 57R	2" X 2" X 4' wood post

As erected on the ground, each corner monument is marked as described above by a scribed metal tag. The work of location consisted of making a claim map as provided in N.R.S. 517.040 which map is recorded herewith.

SIGNATURE OF LOCATOR:
VEK ASSOCIATES

By: Brian G. Iverson Brian G. Iverson, Agent

205799

RECORDING REQUESTED BY AND RETURN TO:
 NEWMONT MINING CORPORATION
 Attn: Land Department
 555 Fifth Street
 Elko, Nevada 89801

BOOK 441 PAGE 63
 OFFICIAL RECORDS
 RECORDED AT THE REQUEST OF
 NEWMONT MINING
 2006 AUG 24 AM 11:12
 EUREKA COUNTY, NEVADA
 M.N. REBALEATI, RECORDER
 FILE NO. 205800 FEES 20.50

The undersigned hereby affirms that this document submitted
 for recording does not contain a social security number.

CERTIFICATE OF LOCATION LODE MINING CLAIM

TO ALL WHOM IT MAY CONCERN:

The Undersigned hereby certifies that he, on behalf of VEK ASSOCIATES, has caused to be located the **ROD 58R** lode mining claim in the following quarter section(s):

Township	Range	Section	Quarter	Meridian
35N	49E	02	NE	MDM
35N	49E	02	NW	MDM

in Eureka County, Nevada, on June 16, 2006.

The name and mailing address of the locator is:

VEK ASSOCIATES, P.O. BOX 8051, RENO, NEVADA 89501

The claim is approximately 1500 feet long and 600 feet wide, such that 1480 feet are claimed in a easterly direction and 20 feet in a westerly direction from the point of discovery (monument of location), at which the Notice of Location was posted, together with 300 feet on each side of the monument of location and center line of the claim. The general course of the lode or vein is from the easterly to the westerly direction.

The number, location and markings on each corner monument are as follows:

Location	Markings	Description
No. 1: Northeast Corner	NE Corner ROD 58R	2" X 2" X 4' wood post
No. 2: Southeast Corner	SE Corner ROD 58R	2" X 2" X 4' wood post
No. 3: Southwest Corner	SW Corner ROD 58R	2" X 2" X 4' wood post
No. 4: Northwest Corner	NW Corner ROD 58R	2" X 2" X 4' wood post

As erected on the ground, each corner monument is marked as described above by a scribed metal tag. The work of location consisted of making a claim map as provided in N.R.S. 517.040 which map is recorded herewith.

SIGNATURE OF LOCATOR:
 VEK ASSOCIATES

By: Brian G. Iverson Brian G. Iverson, Agent

205800

RECORDING REQUESTED BY AND RETURN TO:
 NEWMONT MINING CORPORATION
 Attn: Land Department
 555 Fifth Street
 Elko, Nevada 89801

BOOK 441 PAGE 64
 OFFICIAL RECORDS
 RECORDED AT THE REQUEST OF
 NEWMONT MINING
 2006 AUG 24 AM 11:12
 EUREKA COUNTY, NEVADA
 M.H. REDALEATH, RECORDER
 FILE NO. 205801
 FEES 20.50

The undersigned hereby affirms that this document submitted
 for recording does not contain a social security number.

CERTIFICATE OF LOCATION LODE MINING CLAIM

TO ALL WHOM IT MAY CONCERN:

The Undersigned hereby certifies that he, on behalf of VEK ASSOCIATES, has caused to be located the **ROD 59R** lode mining claim in the following quarter section(s):

<u>Township</u>	<u>Range</u>	<u>Section</u>	<u>Quarter</u>	<u>Meridian</u>
36N	49E	34	SE	MDM
35N	49E	02	NW	MDM
35N	49E	03	NE	MDM
36N	49E	34	SW	MDM

in Eureka County, Nevada, on June 16, 2006.

The name and mailing address of the locator is:

VEK ASSOCIATES, P.O. BOX 8051, RENO, NEVADA 89501

The claim is approximately 1500 feet long and 600 feet wide, such that 20 feet are claimed in a easterly direction and 1480 feet in a westerly direction from the point of discovery (monument of location), at which the Notice of Location was posted, together with 300 feet on each side of the monument of location and center line of the claim. The general course of the lode or vein is from the easterly to the westerly direction.

The number, location and markings on each corner monument are as follows:

<u>Location</u>	<u>Markings</u>	<u>Description</u>
No. 1: Northeast Corner	NE Corner ROD 59R	2" X 2" X 4' wood post
No. 2: Southeast Corner	SE Corner ROD 59R	2" X 2" X 4' wood post
No. 3: Southwest Corner	WC 35' E of Corner ROD 59R	2" X 2" X 4' wood post
No. 4: Northwest Corner	WC 285' E of Corner ROD 59R	2" X 2" X 4' wood post

As erected on the ground, each corner monument is marked as described above by a scribed metal tag. The work of location consisted of making a claim map as provided in N.R.S. 517.040 which map is recorded herewith.

SIGNATURE OF LOCATOR:
 VEK ASSOCIATES

By: Brian G. Iverson Brian G. Iverson, Agent

CERTIFICATE OF LOCATION LODE MINING CLAIM

205801

RECORDING REQUESTED BY AND RETURN TO:
 NEWMONT MINING CORPORATION
 Attn: Land Department
 555 Fifth Street
 Elko, Nevada 89801

BOOK 441 PAGE 65
 OFFICIAL RECORDS
 RECORDED AT THE REQUEST OF

NEWMONT MINING
 2006 AUG 24 AM 11:02

EUREKA COUNTY, NEVADA
 M.N. REBALANCE RECORDER
 FILE NO. FEES

205802 20.50

The undersigned hereby affirms that this document submitted
 for recording does not contain a social security number.

TO ALL WHOM IT MAY CONCERN:

The Undersigned hereby certifies that he, on behalf of VEK ASSOCIATES, has caused to be located the
ROD 60R lode mining claim in the following quarter section(s):

Township	Range	Section	Quarter	Meridian
36N	49E	34	SE	MDM
35N	49E	02	NE	MDM
35N	49E	02	NW	MDM

in Eureka County, Nevada, on June 16, 2006.

The name and mailing address of the locator is:

VEK ASSOCIATES, P.O. BOX 8051, RENO, NEVADA 89501

The claim is approximately 1500 feet long and 600 feet wide, such that 1480 feet are claimed in a easterly direction and 20 feet in a westerly direction from the point of discovery (monument of location), at which the Notice of Location was posted, together with 300 feet on each side of the monument of location and center line of the claim. The general course of the lode or vein is from the easterly to the westerly direction.

The number, location and markings on each corner monument are as follows:

Location	Markings	Description
No. 1: Northeast Corner	NE Corner <u>ROD 60R</u>	2" X 2" X 4' wood post
No. 2: Southeast Corner	SE Corner <u>ROD 60R</u>	2" X 2" X 4' wood post
No. 3: Southwest Corner	SW Corner <u>ROD 60R</u>	2" X 2" X 4' wood post
No. 4: Northwest Corner	NW Corner <u>ROD 60R</u>	2" X 2" X 4' wood post

As erected on the ground, each corner monument is marked as described above by a scribed metal tag. The work of location consisted of making a claim map as provided in N.R.S. 517.040 which map is recorded herewith.

SIGNATURE OF LOCATOR:
 VEK ASSOCIATES

By: Brian G. Iverson Brian G. Iverson, Agent