

RECORDING REQUESTED BY AND RETURN TO:  
 NEWMONT MINING CORPORATION  
 Attn: Land Department  
 555 Fifth Street  
 Elko, Nevada 89801

BOOK 441 PAGE 97  
 OFFICIAL RECORDS  
 RECORDED AT THE REQUEST OF  
**NEWMONT MINING**  
 2006 AUG 24 AM 11:33  
 EUREKA COUNTY, NEVADA  
 M.N. REBALEATI, RECORDER  
 FILE NO. **205834** FEES 20.50

The undersigned hereby affirms that this document submitted  
 for recording does not contain a social security number.

# CERTIFICATE OF LOCATION LODE MINING CLAIM

TO ALL WHOM IT MAY CONCERN:

The Undersigned hereby certifies that he, on behalf of NEWMONT USA LIMITED, a Delaware corporation, d/b/a NEWMONT MINING CORPORATION, has caused to be located the **BEAST 1R** lode mining claim in the following quarter section(s):

<u>Township</u>	<u>Range</u>	<u>Section</u>	<u>Quarter</u>	<u>Meridian</u>
35N	50E	04	SW	MDM
35N	50E	05	SE	MDM

in Eureka County, Nevada, on July 20, 2006.

The name and mailing address of the locator is:

NEWMONT USA LIMITED, d/b/a NEWMONT MINING CORPORATION  
 555 Fifth Street, Elko, Nevada 89801

The claim is approximately 1500 feet long and 600 feet wide, such that 50 feet are claimed in a southerly direction and 1450 feet in a northerly direction from the point of discovery (monument of location), at which the Notice of Location was posted, together with 300 feet on each side of the monument of location and center line of the claim. The general course of the lode or vein is from the southerly to the northerly direction.

The number, location and markings on each corner monument are as follows:

<u>Location</u>	<u>Markings</u>	<u>Description</u>
No. 1: Northeast Corner	NE Corner <b>BEAST 1R</b>	2" X 2" X 4' wood post
No. 2: Southeast Corner	SE Corner <b>BEAST 1R</b>	2" X 2" X 4' wood post
No. 3: Southwest Corner	SW Corner <b>BEAST 1R</b>	2" X 2" X 4' wood post
No. 4: Northwest Corner	NW Corner <b>BEAST 1R</b>	2" X 2" X 4' wood post

As erected on the ground, each corner monument is marked as described above by a scribed metal tag. The work of location consisted of making a claim map as provided in N.R.S. 517.040 which map is recorded herewith.

SIGNATURE OF LOCATOR:

NEWMONT USA LIMITED, d/b/a NEWMONT MINING CORPORATION

By: Brian G. Iverson Brian G. Iverson, Agent

**205834**

RECORDING REQUESTED BY AND RETURN TO:

NEWMONT MINING CORPORATION

Attn: Land Department

555 Fifth Street

Elko, Nevada 89801

BOOK 441 PAGE 98  
 OFFICIAL RECORDS  
 RECORDED AT THE REQUEST OF  
**NEWMONT MINING**  
 2006 AUG 24 AM 11:33

EUREKA COUNTY, NEVADA  
 M.H. REBALEATI, RECORDER  
 FILE NO. FEES \$20.50

**205835**

The undersigned hereby affirms that this document submitted  
 for recording does not contain a social security number.

## CERTIFICATE OF LOCATION LODE MINING CLAIM

## TO ALL WHOM IT MAY CONCERN:

The Undersigned hereby certifies that he, on behalf of NEWMONT USA LIMITED, a Delaware corporation, d/b/a NEWMONT MINING CORPORATION, has caused to be located the **BEAST 2R** lode mining claim in the following quarter section(s):

<u>Township</u>	<u>Range</u>	<u>Section</u>	<u>Quarter</u>	<u>Meridian</u>
35N	50E	04	SW	MDM
35N	50E	09	NW	MDM
35N	50E	08	NE	MDM
35N	50E	05	SE	MDM

in Eureka County, Nevada, on July 20, 2006.

The name and mailing address of the locator is:

NEWMONT USA LIMITED, d/b/a NEWMONT MINING CORPORATION

555 Fifth Street, Elko, Nevada 89801

The claim is approximately 1500 feet long and 600 feet wide, such that 1450 feet are claimed in a southerly direction and 50 feet in a northerly direction from the point of discovery (monument of location), at which the Notice of Location was posted, together with 300 feet on each side of the monument of location and center line of the claim. The general course of the lode or vein is from the southerly to the northerly direction.

The number, location and markings on each corner monument are as follows:

<u>Location</u>	<u>Markings</u>	<u>Description</u>
No. 1: Northeast Corner	NE Corner <b>BEAST 2R</b>	2" X 2" X 4' wood post
No. 2: Southeast Corner	SE Corner <b>BEAST 2R</b>	2" X 2" X 4' wood post
No. 3: Southwest Corner	SW Corner <b>BEAST 2R</b>	2" X 2" X 4' wood post
No. 4: Northwest Corner	NW Corner <b>BEAST 2R</b>	2" X 2" X 4' wood post

As erected on the ground, each corner monument is marked as described above by a scribed metal tag. The work of location consisted of making a claim map as provided in N.R.S. 517.040 which map is recorded herewith.

SIGNATURE OF LOCATOR:

NEWMONT USA LIMITED, d/b/a NEWMONT MINING CORPORATION

By: Brian G. Iverson Brian G. Iverson, Agent**205835**

RECORDING REQUESTED BY AND RETURN TO:  
 NEWMONT MINING CORPORATION  
 Attn: Land Department  
 555 Fifth Street  
 Elko, Nevada 89801

The undersigned hereby affirms that this document submitted  
 for recording does not contain a social security number.

**CERTIFICATE OF LOCATION LODE MINING CLAIM**

TO ALL WHOM IT MAY CONCERN:

The Undersigned hereby certifies that he, on behalf of NEWMONT USA LIMITED, a Delaware corporation, d/b/a NEWMONT MINING CORPORATION, has caused to be located the **BEAST 3R** lode mining claim in the following quarter section(s):

<u>Township</u>	<u>Range</u>	<u>Section</u>	<u>Quarter</u>	<u>Meridian</u>
35N	50E	04	SW	MDM

in Eureka County, Nevada, on July 20, 2006.

The name and mailing address of the locator is:

NEWMONT USA LIMITED, d/b/a NEWMONT MINING CORPORATION  
 555 Fifth Street, Elko, Nevada 89801

The claim is approximately 1500 feet long and 600 feet wide, such that 50 feet are claimed in a southerly direction and 1450 feet in a northerly direction from the point of discovery (monument of location), at which the Notice of Location was posted, together with 300 feet on each side of the monument of location and center line of the claim. The general course of the lode or vein is from the southerly to the northerly direction.

The number, location and markings on each corner monument are as follows:

<u>Location</u>	<u>Markings</u>	<u>Description</u>
No. 1: Northeast Corner	NE Corner <b>BEAST 3R</b>	2" X 2" X 4' wood post
No. 2: Southeast Corner	SE Corner <b>BEAST 3R</b>	2" X 2" X 4' wood post
No. 3: Southwest Corner	SW Corner <b>BEAST 3R</b>	2" X 2" X 4' wood post
No. 4: Northwest Corner	NW Corner <b>BEAST 3R</b>	2" X 2" X 4' wood post

As erected on the ground, each corner monument is marked as described above by a scribed metal tag. The work of location consisted of making a claim map as provided in N.R.S. 517.040 which map is recorded herewith.

**SIGNATURE OF LOCATOR:**

NEWMONT USA LIMITED, d/b/a NEWMONT MINING CORPORATION

By: Brian G. Iverson Brian G. Iverson, Agent

BOOK 441 PAGE 99  
 OFFICIAL RECORDS  
 RECORDED AT THE REQUEST OF  
**NEWMONT MINING**  
 2006 AUG 24 AM 11:33  
 EUREKA COUNTY, NEVADA  
 M.H. REBALEATI, RECORDER  
 FILE NO. **205836** FEES 20.50

**205836**

RECORDING REQUESTED BY AND RETURN TO:  
 NEWMONT MINING CORPORATION  
 Attn: Land Department  
 555 Fifth Street  
 Elko, Nevada 89801

BOOK 441 PAGE 100  
 OFFICIAL RECORDS  
 RECORDED AT THE REQUEST OF  
 NEWMONT MINING  
 2006 AUG 24 AM 11:34

EUREKA COUNTY, NEVADA  
 M.N. REBAL ETL RECORDER  
 FILE NO. 205837 FEES 20.50

The undersigned hereby affirms that this document submitted  
 for recording does not contain a social security number.

# CERTIFICATE OF LOCATION LODE MINING CLAIM

TO ALL WHOM IT MAY CONCERN:

The Undersigned hereby certifies that he, on behalf of NEWMONT USA LIMITED, a Delaware corporation, d/b/a NEWMONT MINING CORPORATION, has caused to be located the **BEAST 4R** lode mining claim in the following quarter section(s):

<u>Township</u>	<u>Range</u>	<u>Section</u>	<u>Quarter</u>	<u>Meridian</u>
35N	50E	04	SW	MDM
35N	50E	09	NW	MDM

in Eureka County, Nevada, on July 20, 2006.

The name and mailing address of the locator is:

NEWMONT USA LIMITED, d/b/a NEWMONT MINING CORPORATION  
 555 Fifth Street, Elko, Nevada 89801

The claim is approximately 1500 feet long and 600 feet wide, such that 1450 feet are claimed in a southerly direction and 50 feet in a northerly direction from the point of discovery (monument of location), at which the Notice of Location was posted, together with 300 feet on each side of the monument of location and center line of the claim. The general course of the lode or vein is from the southerly to the northerly direction.

The number, location and markings on each corner monument are as follows:

<u>Location</u>	<u>Markings</u>	<u>Description</u>
No. 1: Northeast Corner	NE Corner <b>BEAST 4R</b>	2" X 2" X 4' wood post
No. 2: Southeast Corner	SE Corner <b>BEAST 4R</b>	2" X 2" X 4' wood post
No. 3: Southwest Corner	SW Corner <b>BEAST 4R</b>	2" X 2" X 4' wood post
No. 4: Northwest Corner	NW Corner <b>BEAST 4R</b>	2" X 2" X 4' wood post

As erected on the ground, each corner monument is marked as described above by a scribed metal tag. The work of location consisted of making a claim map as provided in N.R.S. 517.040 which map is recorded herewith.

SIGNATURE OF LOCATOR:

NEWMONT USA LIMITED, d/b/a NEWMONT MINING CORPORATION

By: Brian G. Iverson Brian G. Iverson, Agent

205837

RECORDING REQUESTED BY AND RETURN TO:  
 NEWMONT MINING CORPORATION  
 Attn: Land Department  
 555 Fifth Street  
 Elko, Nevada 89801

BOOK 441 PAGE 101  
 OFFICIAL RECORDS  
 RECORDED AT THE REQUEST OF  
 NEWMONT MINING  
 2006 AUG 24 AM 11:34

EURORA COUNTY, NEVADA  
 M.H. REBALEATI, RECORDER  
 FILE NO. 205838 FEES 20.50

The undersigned hereby affirms that this document submitted  
 for recording does not contain a social security number.

# CERTIFICATE OF LOCATION LODE MINING CLAIM

TO ALL WHOM IT MAY CONCERN:

The Undersigned hereby certifies that he, on behalf of NEWMONT USA LIMITED, a Delaware corporation, d/b/a NEWMONT MINING CORPORATION, has caused to be located the **BEAST 5R** lode mining claim in the following quarter section(s):

<u>Township</u>	<u>Range</u>	<u>Section</u>	<u>Quarter</u>	<u>Meridian</u>
35N	50E	04	SW	MDM

in Eureka County, Nevada, on July 20, 2006.

The name and mailing address of the locator is:

NEWMONT USA LIMITED, d/b/a NEWMONT MINING CORPORATION  
 555 Fifth Street, Elko, Nevada 89801

The claim is approximately 1500 feet long and 600 feet wide, such that 50 feet are claimed in a southerly direction and 1450 feet in a northerly direction from the point of discovery (monument of location), at which the Notice of Location was posted, together with 300 feet on each side of the monument of location and center line of the claim. The general course of the lode or vein is from the southerly to the northerly direction.

The number, location and markings on each corner monument are as follows:

<u>Location</u>	<u>Markings</u>	<u>Description</u>
No. 1: Northeast Corner	NE Corner <b>BEAST 5R</b>	2" X 2" X 4' wood post
No. 2: Southeast Corner	SE Corner <b>BEAST 5R</b>	2" X 2" X 4' wood post
No. 3: Southwest Corner	SW Corner <b>BEAST 5R</b>	2" X 2" X 4' wood post
No. 4: Northwest Corner	NW Corner <b>BEAST 5R</b>	2" X 2" X 4' wood post

As erected on the ground, each corner monument is marked as described above by a scribed metal tag. The work of location consisted of making a claim map as provided in N.R.S. 517.040 which map is recorded herewith.

SIGNATURE OF LOCATOR:

NEWMONT USA LIMITED, d/b/a NEWMONT MINING CORPORATION

By: Brian G. Iverson Brian G. Iverson, Agent

205838

RECORDING REQUESTED BY AND RETURN TO:  
 NEWMONT MINING CORPORATION  
 Attn: Land Department  
 555 Fifth Street  
 Elko, Nevada 89801

BOOK 441 PAGE 102  
 OFFICIAL RECORDS  
 RECORDED AT THE REQUEST OF  
**NEWMONT MINING**  
 2006 AUG 24 AM 11:34

EUREKA COUNTY, NEVADA  
 M.N. REBALEATH RECORDER  
 FILE NO. FEES 20.50

The undersigned hereby affirms that this document submitted  
 for recording does not contain a social security number.

**205839**

**CERTIFICATE OF LOCATION LODE MINING CLAIM**

TO ALL WHOM IT MAY CONCERN:

The Undersigned hereby certifies that he, on behalf of NEWMONT USA LIMITED, a Delaware corporation, d/b/a NEWMONT MINING CORPORATION, has caused to be located the **BEAST 6R** lode mining claim in the following quarter section(s):

<u>Township</u>	<u>Range</u>	<u>Section</u>	<u>Quarter</u>	<u>Meridian</u>
35N	50E	04	SW	MDM
35N	50E	09	NW	MDM

in Eureka County, Nevada, on July 20, 2006.

The name and mailing address of the locator is:

NEWMONT USA LIMITED, d/b/a NEWMONT MINING CORPORATION  
 555 Fifth Street, Elko, Nevada 89801

The claim is approximately 1500 feet long and 600 feet wide, such that 1450 feet are claimed in a southerly direction and 50 feet in a northerly direction from the point of discovery (monument of location), at which the Notice of Location was posted, together with 300 feet on each side of the monument of location and center line of the claim. The general course of the lode or vein is from the southerly to the northerly direction.

The number, location and markings on each corner monument are as follows:

<u>Location</u>	<u>Markings</u>	<u>Description</u>
No. 1: Northeast Corner	NE Corner <b>BEAST 6R</b>	2" X 2" X 4' wood post
No. 2: Southeast Corner	SE Corner <b>BEAST 6R</b>	2" X 2" X 4' wood post
No. 3: Southwest Corner	SW Corner <b>BEAST 6R</b>	2" X 2" X 4' wood post
No. 4: Northwest Corner	NW Corner <b>BEAST 6R</b>	2" X 2" X 4' wood post

As erected on the ground, each corner monument is marked as described above by a scribed metal tag. The work of location consisted of making a claim map as provided in N.R.S. 517.040 which map is recorded herewith.

SIGNATURE OF LOCATOR:

NEWMONT USA LIMITED, d/b/a NEWMONT MINING CORPORATION

By: Brian G. Iverson Brian G. Iverson, Agent

**205839**



RECORDING REQUESTED BY AND RETURN TO:

NEWMONT MINING CORPORATION

Attn: Land Department

555 Fifth Street

Elko, Nevada 89801

The undersigned hereby affirms that this document submitted  
for recording does not contain a social security number.

## CERTIFICATE OF LOCATION LODE MINING CLAIM

TO ALL WHOM IT MAY CONCERN:

The Undersigned hereby certifies that he, on behalf of NEWMONT USA LIMITED, a Delaware corporation, d/b/a NEWMONT MINING CORPORATION, has caused to be located the BEAST 7R lode mining claim in the following quarter section(s):

<u>Township</u>	<u>Range</u>	<u>Section</u>	<u>Quarter</u>	<u>Meridian</u>
35N	50E	04	SE	MDM

in Eureka County, Nevada, on July 20, 2006.

The name and mailing address of the locator is:

NEWMONT USA LIMITED, d/b/a NEWMONT MINING CORPORATION

555 Fifth Street, Elko, Nevada 89801

The claim is approximately 1500 feet long and 600 feet wide, such that 50 feet are claimed in a southerly direction and 1450 feet in a northerly direction from the point of discovery (monument of location), at which the Notice of Location was posted, together with 300 feet on each side of the monument of location and center line of the claim. The general course of the lode or vein is from the southerly to the northerly direction.

The number, location and markings on each corner monument are as follows:

<u>Location</u>	<u>Markings</u>	<u>Description</u>
No. 1: Northeast Corner	WC 340' E of NE Corner <u>BEAST 7R</u>	2" X 2" X 4' wood post
No. 2: Southeast Corner	SE Corner <u>BEAST 7R</u>	2" X 2" X 4' wood post
No. 3: Southwest Corner	SW Corner <u>BEAST 7R</u>	2" X 2" X 4' wood post
No. 4: Northwest Corner	NW Corner <u>BEAST 7R</u>	2" X 2" X 4' wood post

As erected on the ground, each corner monument is marked as described above by a scribed metal tag. The work of location consisted of making a claim map as provided in N.R.S. 517.040 which map is recorded herewith.

SIGNATURE OF LOCATOR:

NEWMONT USA LIMITED, d/b/a NEWMONT MINING CORPORATION

By: Brian G. Iverson

Brian G. Iverson, Agent

BOOK 441 PAGE 103  
OFFICIAL RECORDS  
RECORDED AT THE REQUEST OF  
NEWMONT MINING  
2006 AUG 24 AM 11:34

EUREKA COUNTY, NEVADA  
M.N. REBALANCE RECORDER  
FILE NO. FEES 20.50

205840

205840

RECORDING REQUESTED BY AND RETURN TO:

NEWMONT MINING CORPORATION

Attn: Land Department

555 Fifth Street

Elko, Nevada 89801

The undersigned hereby affirms that this document submitted  
for recording does not contain a social security number.

## CERTIFICATE OF LOCATION LODE MINING CLAIM

## TO ALL WHOM IT MAY CONCERN:

The Undersigned hereby certifies that he, on behalf of NEWMONT USA LIMITED, a Delaware corporation, d/b/a NEWMONT MINING CORPORATION, has caused to be located the **BEAST 8R** lode mining claim in the following quarter section(s):

<u>Township</u>	<u>Range</u>	<u>Section</u>	<u>Quarter</u>	<u>Meridian</u>
35N	50E	04	SE	MDM
35N	50E	09	NE	MDM

in Eureka County, Nevada, on July 20, 2006.

The name and mailing address of the locator is:

NEWMONT USA LIMITED, d/b/a NEWMONT MINING CORPORATION

555 Fifth Street, Elko, Nevada 89801

The claim is approximately 1500 feet long and 600 feet wide, such that 1450 feet are claimed in a southerly direction and 50 feet in a northerly direction from the point of discovery (monument of location), at which the Notice of Location was posted, together with 300 feet on each side of the monument of location and center line of the claim. The general course of the lode or vein is from the southerly to the northerly direction.

The number, location and markings on each corner monument are as follows:


<u>Location</u>	<u>Markings</u>	<u>Description</u>
No. 1: Northeast Corner	NE Corner <b><u>BEAST 8R</u></b>	2" X 2" X 4' wood post
No. 2: Southeast Corner	SE Corner <b><u>BEAST 8R</u></b>	2" X 2" X 4' wood post
No. 3: Southwest Corner	SW Corner <b><u>BEAST 8R</u></b>	2" X 2" X 4' wood post
No. 4: Northwest Corner	NW Corner <b><u>BEAST 8R</u></b>	2" X 2" X 4' wood post

As erected on the ground, each corner monument is marked as described above by a scribed metal tag. The work of location consisted of making a claim map as provided in N.R.S. 517.040 which map is recorded herewith.

## SIGNATURE OF LOCATOR:

NEWMONT USA LIMITED, d/b/a NEWMONT MINING CORPORATION

By: \_\_\_\_\_



Brian G. Iverson, Agent

BOOK 441 PAGE 104  
OFFICIAL RECORDS  
RECORDED AT THE REQUEST OF  
NEWMONT MINING  
2006 AUG 24 AM 11:34  
EUREKA COUNTY, NEVADA  
M.N. REBALANCE RECORDER  
FILE NO. 205841 FEES 20.50

205841



RECORDING REQUESTED BY AND RETURN TO:

NEWMONT MINING CORPORATION

Attn: Land Department

555 Fifth Street

Elko, Nevada 89801

BOOK 441 PAGE 105  
 OFFICIAL RECORDS  
 RECORDED AT THE REQUEST OF  
**NEWMONT MINING**  
 2006 AUG 24 AM 11:34

EUREKA COUNTY, NEVADA  
 M.H. REBALEATI, RECORDER  
 FILE NO. FEES 20.50

**205842**

The undersigned hereby affirms that this document submitted  
 for recording does not contain a social security number.

## CERTIFICATE OF LOCATION LODE MINING CLAIM

TO ALL WHOM IT MAY CONCERN:

The Undersigned hereby certifies that he, on behalf of NEWMONT USA LIMITED, a Delaware corporation, d/b/a NEWMONT MINING CORPORATION, has caused to be located the **BEAST 9R** lode mining claim in the following quarter section(s):

<u>Township</u>	<u>Range</u>	<u>Section</u>	<u>Quarter</u>	<u>Meridian</u>
35N	50E	04	SE	MDM

in Eureka County, Nevada, on July 20, 2006.

The name and mailing address of the locator is:

NEWMONT USA LIMITED, d/b/a NEWMONT MINING CORPORATION

555 Fifth Street, Elko, Nevada 89801

The claim is approximately 1500 feet long and 600 feet wide, such that 50 feet are claimed in a southerly direction and 1450 feet in a northerly direction from the point of discovery (monument of location), at which the Notice of Location was posted, together with 300 feet on each side of the monument of location and center line of the claim. The general course of the lode or vein is from the southerly to the northerly direction.

The number, location and markings on each corner monument are as follows:


<u>Location</u>	<u>Markings</u>	<u>Description</u>
No. 1: Northeast Corner	NE Corner <b>BEAST 9R</b>	2" X 2" X 4' wood post
No. 2: Southeast Corner	SE Corner <b>BEAST 9R</b>	2" X 2" X 4' wood post
No. 3: Southwest Corner	SW Corner <b>BEAST 9R</b>	2" X 2" X 4' wood post
No. 4: Northwest Corner	WC 340' E of NW Corner <b>BEAST 9R</b>	2" X 2" X 4' wood post

As erected on the ground, each corner monument is marked as described above by a scribed metal tag. The work of location consisted of making a claim map as provided in N.R.S. 517.040 which map is recorded herewith.

SIGNATURE OF LOCATOR:

NEWMONT USA LIMITED, d/b/a NEWMONT MINING CORPORATION

By: \_\_\_\_\_



Brian G. Iverson, Agent

**205842**

RECORDING REQUESTED BY AND RETURN TO:  
 NEWMONT MINING CORPORATION  
 Attn: Land Department  
 555 Fifth Street  
 Elko, Nevada 89801

BOOK 441 PAGE 106  
 OFFICIAL RECORDS  
 RECORDED AT THE REQUEST OF  
 NEWMONT MINING  
 2006 AUG 24 AM 11:34  
 EUREKA COUNTY, NEVADA  
 M.N. REBALEATI, RECORDER  
 FILE NO. 205843  
 FEES 20.50

The undersigned hereby affirms that this document submitted  
 for recording does not contain a social security number.

**CERTIFICATE OF LOCATION LODE MINING CLAIM**

TO ALL WHOM IT MAY CONCERN:

The Undersigned hereby certifies that he, on behalf of NEWMONT USA LIMITED, a Delaware corporation, d/b/a NEWMONT MINING CORPORATION, has caused to be located the **BEAST 10R** lode mining claim in the following quarter section(s):

<u>Township</u>	<u>Range</u>	<u>Section</u>	<u>Quarter</u>	<u>Meridian</u>
35N	50E	04	SE	MDM
35N	50E	09	NE	MDM

in Eureka County, Nevada, on July 20, 2006.

The name and mailing address of the locator is:

NEWMONT USA LIMITED, d/b/a NEWMONT MINING CORPORATION  
 555 Fifth Street, Elko, Nevada 89801

The claim is approximately 1500 feet long and 600 feet wide, such that 1450 feet are claimed in a southerly direction and 50 feet in a northerly direction from the point of discovery (monument of location), at which the Notice of Location was posted, together with 300 feet on each side of the monument of location and center line of the claim. The general course of the lode or vein is from the southerly to the northerly direction.

The number, location and markings on each corner monument are as follows:

<u>Location</u>	<u>Markings</u>	<u>Description</u>
No. 1: Northeast Corner	NE Corner <b><u>BEAST 10R</u></b>	2" X 2" X 4' wood post
No. 2: Southeast Corner	SE Corner <b><u>BEAST 10R</u></b>	2" X 2" X 4' wood post
No. 3: Southwest Corner	SW Corner <b><u>BEAST 10R</u></b>	2" X 2" X 4' wood post
No. 4: Northwest Corner	NW Corner <b><u>BEAST 10R</u></b>	2" X 2" X 4' wood post

As erected on the ground, each corner monument is marked as described above by a scribed metal tag. The work of location consisted of making a claim map as provided in N.R.S. 517.040 which map is recorded herewith.

SIGNATURE OF LOCATOR:

NEWMONT USA LIMITED, d/b/a NEWMONT MINING CORPORATION

By: \_\_\_\_\_

*Brian G. Iverson*

Brian G. Iverson, Agent

RECORDING REQUESTED BY AND RETURN TO:

NEWMONT MINING CORPORATION

Attn: Land Department

555 Fifth Street

Elko, Nevada 89801

The undersigned hereby affirms that this document submitted  
for recording does not contain a social security number.

## CERTIFICATE OF LOCATION LODE MINING CLAIM

## TO ALL WHOM IT MAY CONCERN:

The Undersigned hereby certifies that he, on behalf of NEWMONT USA LIMITED, a Delaware corporation, d/b/a NEWMONT MINING CORPORATION, has caused to be located the BEAST 11R lode mining claim in the following quarter section(s):

<u>Township</u>	<u>Range</u>	<u>Section</u>	<u>Quarter</u>	<u>Meridian</u>
35N	50E	03	SW	MDM
35N	50E	04	SE	MDM

in Eureka County, Nevada, on July 20, 2006.

The name and mailing address of the locator is:

NEWMONT USA LIMITED, d/b/a NEWMONT MINING CORPORATION

555 Fifth Street, Elko, Nevada 89801

The claim is approximately 1500 feet long and 600 feet wide, such that 50 feet are claimed in a southerly direction and 1450 feet in a northerly direction from the point of discovery (monument of location), at which the Notice of Location was posted, together with 300 feet on each side of the monument of location and center line of the claim. The general course of the lode or vein is from the southerly to the northerly direction.

The number, location and markings on each corner monument are as follows:

<u>Location</u>	<u>Markings</u>	<u>Description</u>
No. 1: Northeast Corner	NE Corner <u>BEAST 11R</u>	2" X 2" X 4' wood post
No. 2: Southeast Corner	SE Corner <u>BEAST 11R</u>	2" X 2" X 4' wood post
No. 3: Southwest Corner	SW Corner <u>BEAST 11R</u>	2" X 2" X 4' wood post
No. 4: Northwest Corner	NW Corner <u>BEAST 11R</u>	2" X 2" X 4' wood post

As erected on the ground, each corner monument is marked as described above by a scribed metal tag. The work of location consisted of making a claim map as provided in N.R.S. 517.040 which map is recorded herewith.

## SIGNATURE OF LOCATOR:

NEWMONT USA LIMITED, d/b/a NEWMONT MINING CORPORATION

By: Brian G. Iverson

Brian G. Iverson, Agent

205844

BOOK 441 PAGE 107  
OFFICIAL RECORDS  
RECORDED AT THE REQUEST OF  
NEWMONT MINING  
2006 AUG 24 AM 11:34

EUREKA COUNTY, NEVADA  
M.N. REBALEATI, RECORDER  
FILE NO. FEES 20.50

205844

RECORDING REQUESTED BY AND RETURN TO:

NEWMONT MINING CORPORATION

Attn: Land Department

555 Fifth Street

Elko, Nevada 89801

The undersigned hereby affirms that this document submitted  
for recording does not contain a social security number.

## CERTIFICATE OF LOCATION LODE MINING CLAIM

## TO ALL WHOM IT MAY CONCERN:

The Undersigned hereby certifies that he, on behalf of NEWMONT USA LIMITED, a Delaware corporation, d/b/a NEWMONT MINING CORPORATION, has caused to be located the BEAST 12R lode mining claim in the following quarter section(s):

<u>Township</u>	<u>Range</u>	<u>Section</u>	<u>Quarter</u>	<u>Meridian</u>
35N	50E	03	SW	MDM
35N	50E	10	NW	MDM
35N	50E	09	NE	MDM
35N	50E	04	SE	MDM

in Eureka County, Nevada, on July 20, 2006.

The name and mailing address of the locator is:

NEWMONT USA LIMITED, d/b/a NEWMONT MINING CORPORATION

555 Fifth Street, Elko, Nevada 89801

The claim is approximately 1500 feet long and 600 feet wide, such that 1450 feet are claimed in a southerly direction and 50 feet in a northerly direction from the point of discovery (monument of location), at which the Notice of Location was posted, together with 300 feet on each side of the monument of location and center line of the claim. The general course of the lode or vein is from the southerly to the northerly direction.

The number, location and markings on each corner monument are as follows:


<u>Location</u>	<u>Markings</u>	<u>Description</u>
No. 1: Northeast Corner	NE Corner <u>BEAST 12R</u>	2" X 2" X 4' wood post
No. 2: Southeast Corner	SE Corner <u>BEAST 12R</u>	2" X 2" X 4' wood post
No. 3: Southwest Corner	SW Corner <u>BEAST 12R</u>	2" X 2" X 4' wood post
No. 4: Northwest Corner	NW Corner <u>BEAST 12R</u>	2" X 2" X 4' wood post

As erected on the ground, each corner monument is marked as described above by a scribed metal tag. The work of location consisted of making a claim map as provided in N.R.S. 517.040 which map is recorded herewith.

SIGNATURE OF LOCATOR:

NEWMONT USA LIMITED, d/b/a NEWMONT MINING CORPORATION

By: \_\_\_\_\_



Brian G. Iverson, Agent

205845

BOOK 441 PAGE 108  
OFFICIAL RECORDS  
RECORDED AT THE REQUEST OF  
NEWMONT MINING  
2006 AUG 24 AM 11:34  
EUREKA COUNTY, NEVADA  
M.N. REBALEATI, RECORDER  
FILE NO. 205845 FEES 20.50

RECORDING REQUESTED BY AND RETURN TO:

NEWMONT MINING CORPORATION

Attn: Land Department

555 Fifth Street

Elko, Nevada 89801

The undersigned hereby affirms that this document submitted  
for recording does not contain a social security number.

## CERTIFICATE OF LOCATION LODE MINING CLAIM

## TO ALL WHOM IT MAY CONCERN:

The Undersigned hereby certifies that he, on behalf of NEWMONT USA LIMITED, a Delaware corporation, d/b/a NEWMONT MINING CORPORATION, has caused to be located the **BEAST 13R** lode mining claim in the following quarter section(s):

<u>Township</u>	<u>Range</u>	<u>Section</u>	<u>Quarter</u>	<u>Meridian</u>
35N	50E	04	NW	MDM
35N	50E	04	SW	MDM

in Eureka County, Nevada, on July 20, 2006.

The name and mailing address of the locator is:

NEWMONT USA LIMITED, d/b/a NEWMONT MINING CORPORATION

555 Fifth Street, Elko, Nevada 89801

The claim is approximately 1500 feet long and 600 feet wide, such that 450 feet are claimed in a southerly direction and 1050 feet in a northerly direction from the point of discovery (monument of location), at which the Notice of Location was posted, together with 300 feet on each side of the monument of location and center line of the claim. The general course of the lode or vein is from the southerly to the northerly direction.

The number, location and markings on each corner monument are as follows:


<u>Location</u>	<u>Markings</u>	<u>Description</u>
No. 1: Northeast Corner	WC 140' S of NE Corner <b><u>BEAST 13R</u></b>	2" X 2" X 4' wood post
No. 2: Southeast Corner	SE Corner <b><u>BEAST 13R</u></b>	2" X 2" X 4' wood post
No. 3: Southwest Corner	SW Corner <b><u>BEAST 13R</u></b>	2" X 2" X 4' wood post
No. 4: Northwest Corner	WC 300' S of NW Corner <b><u>BEAST 13R</u></b>	2" X 2" X 4' wood post

As erected on the ground, each corner monument is marked as described above by a scribed metal tag. The work of location consisted of making a claim map as provided in N.R.S. 517.040 which map is recorded herewith.

## SIGNATURE OF LOCATOR:

NEWMONT USA LIMITED, d/b/a NEWMONT MINING CORPORATION

By: \_\_\_\_\_



Brian G. Iverson, Agent

BOOK 441 PAGE 109  
OFFICIAL RECORDS  
RECORDED AT THE REQUEST OF  
NEWMONT MINING  
2006 AUG 24 AM 11:34  
EUREKA COUNTY, NEVADA  
M.N. REBALEATI, RECORDER  
FILE NO. 205846  
FEES 20.50

205846

RECORDING REQUESTED BY AND RETURN TO:  
 NEWMONT MINING CORPORATION  
 Attn: Land Department  
 555 Fifth Street  
 Elko, Nevada 89801

BOOK **441** PAGE **110**  
 OFFICIAL RECORDS  
 RECORDED AT THE REQUEST OF  
**NEWMONT MINING**  
**2006 AUG 24 AM 11:35**  
 EUREKA COUNTY, NEVADA  
 M.H. REBALEATI, RECORDER  
 FILE NO. **205847** FEES **20.50**

The undersigned hereby affirms that this document submitted  
 for recording does not contain a social security number.

# CERTIFICATE OF LOCATION LODE MINING CLAIM

TO ALL WHOM IT MAY CONCERN:

The Undersigned hereby certifies that he, on behalf of NEWMONT USA LIMITED, a Delaware corporation, d/b/a NEWMONT MINING CORPORATION, has caused to be located the **BEAST 14R** lode mining claim in the following quarter section(s):

<u>Township</u>	<u>Range</u>	<u>Section</u>	<u>Quarter</u>	<u>Meridian</u>
35N	50E	04	NE	MDM
35N	50E	04	SE	MDM
35N	50E	04	SW	MDM
35N	50E	04	NW	MDM

in Eureka County, Nevada, on July 20, 2006.

The name and mailing address of the locator is:

NEWMONT USA LIMITED, d/b/a NEWMONT MINING CORPORATION  
 555 Fifth Street, Elko, Nevada 89801

The claim is approximately 1500 feet long and 600 feet wide, such that 450 feet are claimed in a southerly direction and 1050 feet in a northerly direction from the point of discovery (monument of location), at which the Notice of Location was posted, together with 300 feet on each side of the monument of location and center line of the claim. The general course of the lode or vein is from the southerly to the northerly direction.

The number, location and markings on each corner monument are as follows:

<u>Location</u>	<u>Markings</u>	<u>Description</u>
No. 1: Northeast Corner	WC 220' S of NE Corner <b><u>BEAST 14R</u></b>	2" X 2" X 4' wood post
No. 2: Southeast Corner	SE Corner <b><u>BEAST 14R</u></b>	2" X 2" X 4' wood post
No. 3: Southwest Corner	SW Corner <b><u>BEAST 14R</u></b>	2" X 2" X 4' wood post
No. 4: Northwest Corner	WC 140' S of NW Corner <b><u>BEAST 14R</u></b>	2" X 2" X 4' wood post

As erected on the ground, each corner monument is marked as described above by a scribed metal tag. The work of location consisted of making a claim map as provided in N.R.S. 517.040 which map is recorded herewith.

SIGNATURE OF LOCATOR:

NEWMONT USA LIMITED, d/b/a NEWMONT MINING CORPORATION

By: Brian G. Iverson Brian G. Iverson, Agent

**205847**



RECORDING REQUESTED BY AND RETURN TO:

NEWMONT MINING CORPORATION

Attn: Land Department

555 Fifth Street

Elko, Nevada 89801

BOOK **441** PAGE **111**  
 OFFICIAL RECORDS  
 RECORDED AT THE REQUEST OF  
**NEWMONT MINING**  
**2006 AUG 24 AM 11:35**

EUREKA COUNTY, NEVADA  
 M.N. REBALEATI, RECORDER  
 FILE NO. **205848**  
 FEES **20.50**

The undersigned hereby affirms that this document submitted  
 for recording does not contain a social security number.

## CERTIFICATE OF LOCATION LODE MINING CLAIM

TO ALL WHOM IT MAY CONCERN:

The Undersigned hereby certifies that he, on behalf of NEWMONT USA LIMITED, a Delaware corporation, d/b/a NEWMONT MINING CORPORATION, has caused to be located the **BEAST 15R** lode mining claim in the following quarter section(s):

<u>Township</u>	<u>Range</u>	<u>Section</u>	<u>Quarter</u>	<u>Meridian</u>
35N	50E	04	NE	MDM

in Eureka County, Nevada, on July 20, 2006.

The name and mailing address of the locator is:

NEWMONT USA LIMITED, d/b/a NEWMONT MINING CORPORATION

555 Fifth Street, Elko, Nevada 89801

The claim is approximately 1500 feet long and 600 feet wide, such that 200 feet are claimed in a easterly direction and 1300 feet in a westerly direction from the point of discovery (monument of location), at which the Notice of Location was posted, together with 300 feet on each side of the monument of location and center line of the claim. The general course of the lode or vein is from the easterly to the westerly direction.

The number, location and markings on each corner monument are as follows:

<u>Location</u>	<u>Markings</u>	<u>Description</u>
No. 1: Northeast Corner	NE Corner <b>BEAST 15R</b>	2" X 2" X 4' wood post
No. 2: Southeast Corner	SE Corner <b>BEAST 15R</b>	2" X 2" X 4' wood post
No. 3: Southwest Corner	WC 220' E of SW Corner <b>BEAST 15R</b>	2" X 2" X 4' wood post
No. 4: Northwest Corner	WC 1,225' E of NW Corner <b>BEAST 15R</b>	2" X 2" X 4' wood post

As erected on the ground, each corner monument is marked as described above by a scribed metal tag. The work of location consisted of making a claim map as provided in N.R.S. 517.040 which map is recorded herewith.

SIGNATURE OF LOCATOR:

NEWMONT USA LIMITED, d/b/a NEWMONT MINING CORPORATION

By: Brian G. Iverson

Brian G. Iverson, Agent

**205848**

RECORDING REQUESTED BY AND RETURN TO:

NEWMONT MINING CORPORATION

Attn: Land Department

555 Fifth Street

Elko, Nevada 89801

The undersigned hereby affirms that this document submitted  
for recording does not contain a social security number.

## CERTIFICATE OF LOCATION LODE MINING CLAIM

## TO ALL WHOM IT MAY CONCERN:

The Undersigned hereby certifies that he, on behalf of NEWMONT USA LIMITED, a Delaware corporation, d/b/a NEWMONT MINING CORPORATION, has caused to be located the **BEAST 16R** lode mining claim in the following quarter section(s):

<u>Township</u>	<u>Range</u>	<u>Section</u>	<u>Quarter</u>	<u>Meridian</u>
35N	50E	04	NE	MDM
35N	50E	04	SE	MDM

in Eureka County, Nevada, on July 20, 2006.

The name and mailing address of the locator is:

NEWMONT USA LIMITED, d/b/a NEWMONT MINING CORPORATION

555 Fifth Street, Elko, Nevada 89801

The claim is approximately 1500 feet long and 600 feet wide, such that 450 feet are claimed in a southerly direction and 1050 feet in a northerly direction from the point of discovery (monument of location), at which the Notice of Location was posted, together with 300 feet on each side of the monument of location and center line of the claim. The general course of the lode or vein is from the southerly to the northerly direction.

The number, location and markings on each corner monument are as follows:

<u>Location</u>	<u>Markings</u>	<u>Description</u>
No. 1: Northeast Corner	WC 570' E of NE Corner <b><u>BEAST 16R</u></b>	2" X 2" X 4' wood post
No. 2: Southeast Corner	SE Corner <b><u>BEAST 16R</u></b>	2" X 2" X 4' wood post
No. 3: Southwest Corner	SW Corner <b><u>BEAST 16R</u></b>	2" X 2" X 4' wood post
No. 4: Northwest Corner	WC 220' S of NW Corner <b><u>BEAST 16R</u></b>	2" X 2" X 4' wood post

As erected on the ground, each corner monument is marked as described above by a scribed metal tag. The work of location consisted of making a claim map as provided in N.R.S. 517.040 which map is recorded herewith.

## SIGNATURE OF LOCATOR:

NEWMONT USA LIMITED, d/b/a NEWMONT MINING CORPORATION

By: Brian G. Iverson Brian G. Iverson, Agent

BOOK 441 PAGE 112  
OFFICIAL RECORDS  
RECORDED AT THE REQUEST OF  
NEWMONT MINING  
2006 AUG 24 AM 11:36

EUREKA COUNTY, NEVADA  
M.N. REDEALTI, RECORDER  
FILE NO.

205849

FEES 20.50

205849

BOOK 441 PAGE 112

RECORDING REQUESTED BY AND RETURN TO:

NEWMONT MINING CORPORATION

Attn: Land Department

555 Fifth Street

Elko, Nevada 89801

The undersigned hereby affirms that this document submitted  
for recording does not contain a social security number.

## CERTIFICATE OF LOCATION LODE MINING CLAIM

## TO ALL WHOM IT MAY CONCERN:

The Undersigned hereby certifies that he, on behalf of NEWMONT USA LIMITED, a Delaware corporation, d/b/a NEWMONT MINING CORPORATION, has caused to be located the **BEAST 17R** lode mining claim in the following quarter section(s):

<u>Township</u>	<u>Range</u>	<u>Section</u>	<u>Quarter</u>	<u>Meridian</u>
35N	50E	04	NE	MDM

in Eureka County, Nevada, on July 20, 2006.

The name and mailing address of the locator is:

NEWMONT USA LIMITED, d/b/a NEWMONT MINING CORPORATION

555 Fifth Street, Elko, Nevada 89801

The claim is approximately 1500 feet long and 600 feet wide, such that 150 feet are claimed in a easterly direction and 1350 feet in a westerly direction from the point of discovery (monument of location), at which the Notice of Location was posted, together with 300 feet on each side of the monument of location and center line of the claim. The general course of the lode or vein is from the easterly to the westerly direction.

The number, location and markings on each corner monument are as follows:

<u>Location</u>	<u>Markings</u>	<u>Description</u>
No. 1: Northeast Corner	WC 100' W of NE Corner <b><u>BEAST 17R</u></b>	2" X 2" X 4' wood post
No. 2: Southeast Corner	SE Corner <b><u>BEAST 17R</u></b>	2" X 2" X 4' wood post
No. 3: Southwest Corner	WC 1,225' E of SW Corner <b><u>BEAST 17R</u></b>	2" X 2" X 4' wood post
No. 4: Northwest Corner	WC 760' E of NW Corner <b><u>BEAST 17R</u></b>	2" X 2" X 4' wood post

As erected on the ground, each corner monument is marked as described above by a scribed metal tag. The work of location consisted of making a claim map as provided in N.R.S. 517.040 which map is recorded herewith.

SIGNATURE OF LOCATOR:

NEWMONT USA LIMITED, d/b/a NEWMONT MINING CORPORATION

By: Brian G. Iverson Brian G. Iverson, Agent

BOOK 441 PAGE 113  
OFFICIAL RECORDS  
RECORDED AT THE REQUEST OF  
NEWMONT MINING  
2006 AUG 24 AM 11:36  
EUREKA COUNTY, NEVADA  
M.N. REDEALTY RECORDER  
FILE NO. 205850  
FEES 20.50

BOOK 441 PAGE 114  
 OFFICIAL RECORDS  
 RECORDED AT THE REQUEST OF  
**NEWMONT MINING**  
 2006 AUG 24 AM 11:36

RECORDING REQUESTED BY AND RETURN TO:  
 NEWMONT MINING CORPORATION  
 Attn: Land Department  
 555 Fifth Street  
 Elko, Nevada 89801

EUREKA COUNTY, NEVADA  
 M.N. REBALEATI, RECORDER  
 FILE NO. FEES 20.50

**205851**

The undersigned hereby affirms that this document submitted  
 for recording does not contain a social security number.

**CERTIFICATE OF LOCATION LODE MINING CLAIM**

TO ALL WHOM IT MAY CONCERN:

The Undersigned hereby certifies that he, on behalf of NEWMONT USA LIMITED, a Delaware corporation, d/b/a NEWMONT MINING CORPORATION, has caused to be located the **BEAST 18R** lode mining claim in the following quarter section(s):

<u>Township</u>	<u>Range</u>	<u>Section</u>	<u>Quarter</u>	<u>Meridian</u>
35N	50E	04	NE	MDM

in Eureka County, Nevada, on July 20, 2006.

The name and mailing address of the locator is:

NEWMONT USA LIMITED, d/b/a NEWMONT MINING CORPORATION  
 555 Fifth Street, Elko, Nevada 89801

The claim is approximately 1200 feet long and 300 feet wide, such that 50 feet are claimed in a easterly direction and 1450 feet in a westerly direction from the point of discovery (monument of location), at which the Notice of Location was posted, together with 150 feet on each side of the monument of location and center line of the claim. The general course of the lode or vein is from the easterly to the westerly direction.

The number, location and markings on each corner monument are as follows:

<u>Location</u>	<u>Markings</u>	<u>Description</u>
No. 1: Northeast Corner	NE Corner <b><u>BEAST 18R</u></b>	2" X 2" X 4' wood post
No. 2: Southeast Corner	SE Corner <b><u>BEAST 18R</u></b>	2" X 2" X 4' wood post
No. 3: Southwest Corner	WC 765' E of SW Corner <b><u>BEAST 18R</u></b>	2" X 2" X 4' wood post
No. 4: Northwest Corner	WC 570' E of NW Corner <b><u>BEAST 18R</u></b>	2" X 2" X 4' wood post

As erected on the ground, each corner monument is marked as described above by a scribed metal tag. The work of location consisted of making a claim map as provided in N.R.S. 517.040 which map is recorded herewith.

SIGNATURE OF LOCATOR:

NEWMONT USA LIMITED, d/b/a NEWMONT MINING CORPORATION

By: Brian G. Iverson Brian G. Iverson, Agent

**205851**

BOOK 441 PAGE 115  
 OFFICIAL RECORDS  
 RECORDED AT THE REQUEST OF  
**NEWMONT MINING**  
 2006 AUG 24 AM 11:36

RECORDING REQUESTED BY AND RETURN TO:  
 NEWMONT MINING CORPORATION  
 Attn: Land Department  
 555 Fifth Street  
 Elko, Nevada 89801

EUREKA COUNTY, NEVADA  
 M.N. REBALEATH, RECORDER  
 FILE NO. FEES 20.50

The undersigned hereby affirms that this document submitted  
 for recording does not contain a social security number.

**205852**

# CERTIFICATE OF LOCATION LODE MINING CLAIM

TO ALL WHOM IT MAY CONCERN:

The Undersigned hereby certifies that he, on behalf of NEWMONT USA LIMITED, a Delaware corporation, d/b/a NEWMONT MINING CORPORATION, has caused to be located the **BEAST 19R** lode mining claim in the following quarter section(s):

<u>Township</u>	<u>Range</u>	<u>Section</u>	<u>Quarter</u>	<u>Meridian</u>
35N	50E	04	NE	MDM

in Eureka County, Nevada, on July 20, 2006.

The name and mailing address of the locator is:

NEWMONT USA LIMITED, d/b/a NEWMONT MINING CORPORATION  
 555 Fifth Street, Elko, Nevada 89801

The claim is approximately 1500 feet long and 300 feet wide, such that 380 feet are claimed in a easterly direction and 1120 feet in a westerly direction from the point of discovery (monument of location), at which the Notice of Location was posted, together with 150 feet on each side of the monument of location and center line of the claim. The general course of the lode or vein is from the easterly to the westerly direction.

The number, location and markings on each corner monument are as follows:

<u>Location</u>	<u>Markings</u>	<u>Description</u>
No. 1: Northeast Corner	WC 40' E of NE Corner <b>BEAST 19R</b>	2" X 2" X 4' wood post
No. 2: Southeast Corner	WC 100' W of SE Corner <b>BEAST 19R</b>	2" X 2" X 4' wood post
No. 3: Southwest Corner	WC 760' E of SW Corner <b>BEAST 19R</b>	2" X 2" X 4' wood post
No. 4: Northwest Corner	WC 500' E of NW Corner <b>BEAST 19R</b>	2" X 2" X 4' wood post

As erected on the ground, each corner monument is marked as described above by a scribed metal tag. The work of location consisted of making a claim map as provided in N.R.S. 517.040 which map is recorded herewith.

SIGNATURE OF LOCATOR:

NEWMONT USA LIMITED, d/b/a NEWMONT MINING CORPORATION

By: \_\_\_\_\_

Brian G. Iverson, Agent

**205852**

RECORDING REQUESTED BY AND RETURN TO:

NEWMONT MINING CORPORATION

Attn: Land Department

555 Fifth Street

Elko, Nevada 89801

The undersigned hereby affirms that this document submitted  
for recording does not contain a social security number.

## CERTIFICATE OF LOCATION LODE MINING CLAIM

TO ALL WHOM IT MAY CONCERN:

The Undersigned hereby certifies that he, on behalf of NEWMONT USA LIMITED, a Delaware corporation, d/b/a NEWMONT MINING CORPORATION, has caused to be located the **BEAST 20R** lode mining claim in the following quarter section(s):

<u>Township</u>	<u>Range</u>	<u>Section</u>	<u>Quarter</u>	<u>Meridian</u>
35N	50E	04	NE	MDM

in Eureka County, Nevada, on July 20, 2006.

The name and mailing address of the locator is:

NEWMONT USA LIMITED, d/b/a NEWMONT MINING CORPORATION

555 Fifth Street, Elko, Nevada 89801

The claim is approximately 1200 feet long and 600 feet wide, such that 50 feet are claimed in a easterly direction and 1450 feet in a westerly direction from the point of discovery (monument of location), at which the Notice of Location was posted, together with 300 feet on each side of the monument of location and center line of the claim. The general course of the lode or vein is from the easterly to the westerly direction.

The number, location and markings on each corner monument are as follows:

<u>Location</u>	<u>Markings</u>	<u>Description</u>
No. 1: Northeast Corner	NE Corner <b><u>BEAST 20R</u></b>	2" X 2" X 4' wood post
No. 2: Southeast Corner	SE Corner <b><u>BEAST 20R</u></b>	2" X 2" X 4' wood post
No. 3: Southwest Corner	WC 780' E of SW Corner <b><u>BEAST 20R</u></b>	2" X 2" X 4' wood post
No. 4: Northwest Corner	WC 765' E of NW Corner <b><u>BEAST 20R</u></b>	2" X 2" X 4' wood post

As erected on the ground, each corner monument is marked as described above by a scribed metal tag. The work of location consisted of making a claim map as provided in N.R.S. 517.040 which map is recorded herewith.

SIGNATURE OF LOCATOR:

NEWMONT USA LIMITED, d/b/a NEWMONT MINING CORPORATION

By: Brian G. Iverson

Brian G. Iverson, Agent

BOOK 441 PAGE 116  
OFFICIAL RECORDS  
RECORDED AT THE REQUEST OF  
**NEWMONT MINING**  
2006 AUG 24 AM 11:36

EUREKA COUNTY, NEVADA  
M.H. REBALEATI, RECORDER  
FILE NO. 205853 FEES 20.50

**205853****205853**



BOOK 441 PAGE 117  
 OFFICIAL RECORDS  
 RECORDED AT THE REQUEST OF  
**NEWMONT MINING**  
 2006 AUG 24 AM 11:36

**RECORDING REQUESTED BY AND RETURN TO:**

NEWMONT MINING CORPORATION

Attn: Land Department

555 Fifth Street

Elko, Nevada 89801

EUREKA COUNTY, NEVADA  
 M.N. REBALEATI, RECORDER  
 FILE NO. 205854  
 FEES 20.50

The undersigned hereby affirms that this document submitted  
 for recording does not contain a social security number.

**CERTIFICATE OF LOCATION LODE MINING CLAIM****TO ALL WHOM IT MAY CONCERN:**

The Undersigned hereby certifies that he, on behalf of NEWMONT USA LIMITED, a Delaware corporation, d/b/a NEWMONT MINING CORPORATION, has caused to be located the **BEAST 21R** lode mining claim in the following quarter section(s):

<u>Township</u>	<u>Range</u>	<u>Section</u>	<u>Quarter</u>	<u>Meridian</u>
35N	50E	03	NW	MDM
35N	50E	04	NE	MDM

in Eureka County, Nevada, on July 20, 2006.

The name and mailing address of the locator is:

NEWMONT USA LIMITED, d/b/a NEWMONT MINING CORPORATION

555 Fifth Street, Elko, Nevada 89801

The claim is approximately 1500 feet long and 600 feet wide, such that 50 feet are claimed in a southerly direction and 1450 feet in a northerly direction from the point of discovery (monument of location), at which the Notice of Location was posted, together with 300 feet on each side of the monument of location and center line of the claim. The general course of the lode or vein is from the southerly to the northerly direction.

The number, location and markings on each corner monument are as follows:

<u>Location</u>	<u>Markings</u>	<u>Description</u>
No. 1: Northeast Corner	NE Corner <b>BEAST 21R</b>	2" X 2" X 4' wood post
No. 2: Southeast Corner	SE Corner <b>BEAST 21R</b>	2" X 2" X 4' wood post
No. 3: Southwest Corner	SW Corner <b>BEAST 21R</b>	2" X 2" X 4' wood post
No. 4: Northwest Corner	NW Corner <b>BEAST 21R</b>	2" X 2" X 4' wood post

As erected on the ground, each corner monument is marked as described above by a scribed metal tag. The work of location consisted of making a claim map as provided in N.R.S. 517.040 which map is recorded herewith.

**SIGNATURE OF LOCATOR:**

NEWMONT USA LIMITED, d/b/a NEWMONT MINING CORPORATION

By: Brian G. Iverson Brian G. Iverson, Agent

RECORDING REQUESTED BY AND RETURN TO:

NEWMONT MINING CORPORATION

Attn: Land Department

555 Fifth Street

Elko, Nevada 89801

The undersigned hereby affirms that this document submitted  
for recording does not contain a social security number.

## CERTIFICATE OF LOCATION LODE MINING CLAIM

## TO ALL WHOM IT MAY CONCERN:

The Undersigned hereby certifies that he, on behalf of NEWMONT USA LIMITED, a Delaware corporation, d/b/a NEWMONT MINING CORPORATION, has caused to be located the **BEAST 22R** lode mining claim in the following quarter section(s):

<u>Township</u>	<u>Range</u>	<u>Section</u>	<u>Quarter</u>	<u>Meridian</u>
35N	50E	03	NW	MDM
35N	50E	03	SW	MDM
35N	50E	04	SE	MDM
35N	50E	04	NE	MDM

in Eureka County, Nevada, on July 20, 2006.

The name and mailing address of the locator is:

NEWMONT USA LIMITED, d/b/a NEWMONT MINING CORPORATION

555 Fifth Street, Elko, Nevada 89801

The claim is approximately 1500 feet long and 600 feet wide, such that 1450 feet are claimed in a southerly direction and 50 feet in a northerly direction from the point of discovery (monument of location), at which the Notice of Location was posted, together with 300 feet on each side of the monument of location and center line of the claim. The general course of the lode or vein is from the southerly to the northerly direction.

The number, location and markings on each corner monument are as follows:

<u>Location</u>	<u>Markings</u>	<u>Description</u>
No. 1: Northeast Corner	NE Corner <b><u>BEAST 22R</u></b>	2" X 2" X 4' wood post
No. 2: Southeast Corner	SE Corner <b><u>BEAST 22R</u></b>	2" X 2" X 4' wood post
No. 3: Southwest Corner	SW Corner <b><u>BEAST 22R</u></b>	2" X 2" X 4' wood post
No. 4: Northwest Corner	NW Corner <b><u>BEAST 22R</u></b>	2" X 2" X 4' wood post

As erected on the ground, each corner monument is marked as described above by a scribed metal tag. The work of location consisted of making a claim map as provided in N.R.S. 517.040 which map is recorded herewith.

## SIGNATURE OF LOCATOR:

NEWMONT USA LIMITED, d/b/a NEWMONT MINING CORPORATION

By: Brian G. Iverson

Brian G. Iverson, Agent

205855

BOOK 441 PAGE 118  
OFFICIAL RECORDS  
RECORDED AT THE REQUEST OF

NEWMONT MINING  
2006 AUG 24

EUREKA COUNTY, NEVADA  
M.N. REBALANCE RECORDER  
FILE NO. FEES

205855 20.50

BOOK 441 PAGE 119  
 OFFICIAL RECORDS  
 RECORDED AT THE REQUEST OF  
**NEWMONT MINING**  
 2006 AUG 24 AM 11:36

RECORDING REQUESTED BY AND RETURN TO:  
 NEWMONT MINING CORPORATION  
 Attn: Land Department  
 555 Fifth Street  
 Elko, Nevada 89801

EUREKA COUNTY, NEVADA  
 M.N. REBALEATI, RECORDER  
 FILE NO. 205856 FEES 20.50

The undersigned hereby affirms that this document submitted  
 for recording does not contain a social security number.

# CERTIFICATE OF LOCATION LODE MINING CLAIM

TO ALL WHOM IT MAY CONCERN:

The Undersigned hereby certifies that he, on behalf of NEWMONT USA LIMITED, a Delaware corporation, d/b/a NEWMONT MINING CORPORATION, has caused to be located the **BEAST 23R** lode mining claim in the following quarter section(s):

<u>Township</u>	<u>Range</u>	<u>Section</u>	<u>Quarter</u>	<u>Meridian</u>
35N	50E	04	NE	MDM
35N	50E	04	SE	MDM

in Eureka County, Nevada, on July 20, 2006.

The name and mailing address of the locator is:

NEWMONT USA LIMITED, d/b/a NEWMONT MINING CORPORATION  
 555 Fifth Street, Elko, Nevada 89801

The claim is approximately 1200 feet long and 600 feet wide, such that 50 feet are claimed in a easterly direction and 1450 feet in a westerly direction from the point of discovery (monument of location), at which the Notice of Location was posted, together with 300 feet on each side of the monument of location and center line of the claim. The general course of the lode or vein is from the easterly to the westerly direction.

The number, location and markings on each corner monument are as follows:

<u>Location</u>	<u>Markings</u>	<u>Description</u>
No. 1: Northeast Corner	NE Corner <b>BEAST 23R</b>	2" X 2" X 4' wood post
No. 2: Southeast Corner	SE Corner <b>BEAST 23R</b>	2" X 2" X 4' wood post
No. 3: Southwest Corner	SW Corner <b>BEAST 23R</b>	2" X 2" X 4' wood post
No. 4: Northwest Corner	WC 780' E of NW Corner <b>BEAST 23R</b>	2" X 2" X 4' wood post

As erected on the ground, each corner monument is marked as described above by a scribed metal tag. The work of location consisted of making a claim map as provided in N.R.S. 517.040 which map is recorded herewith.

SIGNATURE OF LOCATOR:

NEWMONT USA LIMITED, d/b/a NEWMONT MINING CORPORATION

By: Brian G. Iverson Brian G. Iverson, Agent

205856

BOOK 441 PAGE 120  
 OFFICIAL RECORDS  
 RECORDED AT THE REQUEST OF  
**NEWMONT MINING**  
 2006 AUG 24 AM 11:36  
 EUREKA COUNTY, NEVADA  
 M.N. REGISTRATION RECORDER  
 FILE NO. 205857 FEES 20.50

RECORDING REQUESTED BY AND RETURN TO:

NEWMONT MINING CORPORATION

Attn: Land Department

555 Fifth Street

Elko, Nevada 89801

The undersigned hereby affirms that this document submitted  
 for recording does not contain a social security number.

## CERTIFICATE OF LOCATION LODE MINING CLAIM

TO ALL WHOM IT MAY CONCERN:

The Undersigned hereby certifies that he, on behalf of NEWMONT USA LIMITED, a Delaware corporation, d/b/a NEWMONT MINING CORPORATION, has caused to be located the **BEAST 24R** lode mining claim in the following quarter section(s):

<u>Township</u>	<u>Range</u>	<u>Section</u>	<u>Quarter</u>	<u>Meridian</u>
35N	50E	04	NE	MDM

in Eureka County, Nevada, on July 20, 2006.

The name and mailing address of the locator is:

NEWMONT USA LIMITED, d/b/a NEWMONT MINING CORPORATION

555 Fifth Street, Elko, Nevada 89801

The claim is approximately 1500 feet long and 300 feet wide, such that 50 feet are claimed in a southerly direction and 1450 feet in a northerly direction from the point of discovery (monument of location), at which the Notice of Location was posted, together with 150 feet on each side of the monument of location and center line of the claim. The general course of the lode or vein is from the southerly to the northerly direction.

The number, location and markings on each corner monument are as follows:

<u>Location</u>	<u>Markings</u>	<u>Description</u>
No. 1: Northeast Corner	NE Corner <b><u>BEAST 24R</u></b>	2" X 2" X 4' wood post
No. 2: Southeast Corner	SE Corner <b><u>BEAST 24R</u></b>	2" X 2" X 4' wood post
No. 3: Southwest Corner	SW Corner <b><u>BEAST 24R</u></b>	2" X 2" X 4' wood post
No. 4: Northwest Corner	WC 40' E of NW Corner <b><u>BEAST 24R</u></b>	2" X 2" X 4' wood post

As erected on the ground, each corner monument is marked as described above by a scribed metal tag. The work of location consisted of making a claim map as provided in N.R.S. 517.040 which map is recorded herewith.

SIGNATURE OF LOCATOR:

NEWMONT USA LIMITED, d/b/a NEWMONT MINING CORPORATION

By: Brian G. Iverson Brian G. Iverson, Agent

205857