

RECORDING REQUESTED BY AND RETURN TO:

NEWMONT MINING CORPORATION

Attn: Land Department

555 Fifth Street

Elko, Nevada 89801

The undersigned hereby affirms that this document submitted
for recording does not contain a social security number.

CERTIFICATE OF LOCATION LODE MINING CLAIM

TO ALL WHOM IT MAY CONCERN:

The Undersigned hereby certifies that he, on behalf of NEWMONT USA LIMITED, a Delaware corporation, d/b/a NEWMONT MINING CORPORATION, has caused to be located the 2NVE 1R lode mining claim in the following quarter section(s):

<u>Township</u>	<u>Range</u>	<u>Section</u>	<u>Quarter</u>	<u>Meridian</u>
36N	50E	31	SW	MDM
35N	50E	05	NE	MDM
35N	50E	05	NW	MDM
36N	49E	36	SE	MDM

in Eureka County, Nevada, on July 31, 2006.

The name and mailing address of the locator is:

NEWMONT USA LIMITED, d/b/a NEWMONT MINING CORPORATION

555 Fifth Street, Elko, Nevada 89801

The claim is approximately 1500 feet long and 600 feet wide, such that 25 feet are claimed in a westerly direction and 1475 feet in a easterly direction from the point of discovery (monument of location), at which the Notice of Location was posted, together with 300 feet on each side of the monument of location and center line of the claim. The general course of the lode or vein is from the westerly to the easterly direction.

The number, location and markings on each corner monument are as follows:

<u>Location</u>	<u>Markings</u>	<u>Description</u>
No. 1: Northeast Corner	NE Corner <u>2NVE 1R</u>	2" X 2" X 4' wood post
No. 2: Southeast Corner	SE Corner <u>2NVE 1R</u>	2" X 2" X 4' wood post
No. 3: Southwest Corner	SW Corner <u>2NVE 1R</u>	2" X 2" X 4' wood post
No. 4: Northwest Corner	NW Corner <u>2NVE 1R</u>	2" X 2" X 4' wood post

As erected on the ground, each corner monument is marked as described above by a scribed metal tag. The work of location consisted of making a claim map as provided in N.R.S. 517.040 which map is recorded herewith.

SIGNATURE OF LOCATOR:

NEWMONT USA LIMITED, d/b/a NEWMONT MINING CORPORATION

By: Brian G. Iverson Brian G. Iverson, Agent

BOOK 441 PAGE 46
OFFICIAL RECORDS
RECORDED AT THE REQUEST OF
NEWMONT MINING
2006 AUG 24 AM 11:51
EUREKA COUNTY, NEVADA
M.N. REBALEATI, RECORDER
FILE NO. **205879** FEES 20.50

BOOK 441 PAGE 147
 OFFICIAL RECORDS
 RECORDED AT THE REQUEST OF
 NEWMONT MINING
 2006 AUG 24 AM 11:59

RECORDING REQUESTED BY AND RETURN TO:

NEWMONT MINING CORPORATION

Attn: Land Department

555 Fifth Street

Elko, Nevada 89801

EUREKA COUNTY, NEVADA
 M.N. REBALEATI, RECORDER
 FILE NO. FEES 20.50

205880

The undersigned hereby affirms that this document submitted
 for recording does not contain a social security number.

CERTIFICATE OF LOCATION LODE MINING CLAIM

TO ALL WHOM IT MAY CONCERN:

The Undersigned hereby certifies that he, on behalf of NEWMONT USA LIMITED, a Delaware corporation, d/b/a NEWMONT MINING CORPORATION, has caused to be located the 2NVE 2R lode mining claim in the following quarter section(s):

<u>Township</u>	<u>Range</u>	<u>Section</u>	<u>Quarter</u>	<u>Meridian</u>
36N	50E	31	SW	MDM
36N	49E	36	SE	MDM

in Eureka County, Nevada, on July 31, 2006.

The name and mailing address of the locator is:

NEWMONT USA LIMITED, d/b/a NEWMONT MINING CORPORATION

555 Fifth Street, Elko, Nevada 89801

The claim is approximately 1500 feet long and 600 feet wide, such that 25 feet are claimed in a westerly direction and 1475 feet in a easterly direction from the point of discovery (monument of location), at which the Notice of Location was posted, together with 300 feet on each side of the monument of location and center line of the claim. The general course of the lode or vein is from the westerly to the easterly direction.

The number, location and markings on each corner monument are as follows:

<u>Location</u>	<u>Markings</u>	<u>Description</u>
No. 1: Northeast Corner	NE Corner <u>2NVE 2R</u>	2" X 2" X 4' wood post
No. 2: Southeast Corner	SE Corner <u>2NVE 2R</u>	2" X 2" X 4' wood post
No. 3: Southwest Corner	SW Corner <u>2NVE 2R</u>	2" X 2" X 4' wood post
No. 4: Northwest Corner	NW Corner <u>2NVE 2R</u>	2" X 2" X 4' wood post

As erected on the ground, each corner monument is marked as described above by a scribed metal tag. The work of location consisted of making a claim map as provided in N.R.S. 517.040 which map is recorded herewith.

SIGNATURE OF LOCATOR:

NEWMONT USA LIMITED, d/b/a NEWMONT MINING CORPORATION

By: _____



Brian G. Iverson, Agent

205880

BOOK 441 PAGE 148
 OFFICIAL RECORDS
 RECORDED AT THE REQUEST OF
 NEWMONT MINING
 2006 AUG 24 AM 11:51

EUREKA COUNTY, NEVADA
 M.N. REDEVELOPMENT RECORDER
 FILE NO. FEES 20.50

205881

RECORDING REQUESTED BY AND RETURN TO:
 NEWMONT MINING CORPORATION
 Attn: Land Department
 555 Fifth Street
 Elko, Nevada 89801

The undersigned hereby affirms that this document submitted
 for recording does not contain a social security number.

CERTIFICATE OF LOCATION LODE MINING CLAIM

TO ALL WHOM IT MAY CONCERN:

The Undersigned hereby certifies that he, on behalf of NEWMONT USA LIMITED, a Delaware corporation, d/b/a NEWMONT MINING CORPORATION, has caused to be located the 2NVE 3R lode mining claim in the following quarter section(s):

<u>Township</u>	<u>Range</u>	<u>Section</u>	<u>Quarter</u>	<u>Meridian</u>
36N	50E	31	SW	MDM
36N	49E	36	SE	MDM

in Eureka County, Nevada, on July 31, 2006.

The name and mailing address of the locator is:

NEWMONT USA LIMITED, d/b/a NEWMONT MINING CORPORATION
 555 Fifth Street, Elko, Nevada 89801

The claim is approximately 1500 feet long and 600 feet wide, such that 25 feet are claimed in a westerly direction and 1475 feet in a easterly direction from the point of discovery (monument of location), at which the Notice of Location was posted, together with 300 feet on each side of the monument of location and center line of the claim. The general course of the lode or vein is from the westerly to the easterly direction.

The number, location and markings on each corner monument are as follows:

<u>Location</u>	<u>Markings</u>	<u>Description</u>
No. 1: Northeast Corner	NE Corner <u>2NVE 3R</u>	2" X 2" X 4' wood post
No. 2: Southeast Corner	SE Corner <u>2NVE 3R</u>	2" X 2" X 4' wood post
No. 3: Southwest Corner	SW Corner <u>2NVE 3R</u>	2" X 2" X 4' wood post
No. 4: Northwest Corner	NW Corner <u>2NVE 3R</u>	2" X 2" X 4' wood post

As erected on the ground, each corner monument is marked as described above by a scribed metal tag. The work of location consisted of making a claim map as provided in N.R.S. 517.040 which map is recorded herewith.

SIGNATURE OF LOCATOR:

NEWMONT USA LIMITED, d/b/a NEWMONT MINING CORPORATION

By: Brian G. Iverson Brian G. Iverson, Agent

RECORDING REQUESTED BY AND RETURN TO:
 NEWMONT MINING CORPORATION
 Attn: Land Department
 555 Fifth Street
 Elko, Nevada 89801

BOOK 441 PAGE 149
 OFFICIAL RECORDS
 RECORDED AT THE REQUEST OF
 NEWMONT MINING
 2006 AUG 24 AM 11:51

EUREKA COUNTY, NEVADA
 M.N. REDEALT. RECORDER
 FILE NO. 205882
 FEES 20.50

The undersigned hereby affirms that this document submitted
 for recording does not contain a social security number.

CERTIFICATE OF LOCATION LODE MINING CLAIM

TO ALL WHOM IT MAY CONCERN:

The Undersigned hereby certifies that he, on behalf of NEWMONT USA LIMITED, a Delaware corporation, d/b/a NEWMONT MINING CORPORATION, has caused to be located the 2NVE 4R lode mining claim in the following quarter section(s):

<u>Township</u>	<u>Range</u>	<u>Section</u>	<u>Quarter</u>	<u>Meridian</u>
36N	50E	31	SW	MDM
36N	49E	36	SE	MDM

in Eureka County, Nevada, on July 31, 2006.

The name and mailing address of the locator is:

NEWMONT USA LIMITED, d/b/a NEWMONT MINING CORPORATION
 555 Fifth Street, Elko, Nevada 89801

The claim is approximately 1500 feet long and 600 feet wide, such that 25 feet are claimed in a westerly direction and 1475 feet in a easterly direction from the point of discovery (monument of location), at which the Notice of Location was posted, together with 300 feet on each side of the monument of location and center line of the claim. The general course of the lode or vein is from the westerly to the easterly direction.

The number, location and markings on each corner monument are as follows:

<u>Location</u>	<u>Markings</u>	<u>Description</u>
No. 1: Northeast Corner	NE Corner <u>2NVE 4R</u>	2" X 2" X 4' wood post
No. 2: Southeast Corner	SE Corner <u>2NVE 4R</u>	2" X 2" X 4' wood post
No. 3: Southwest Corner	SW Corner <u>2NVE 4R</u>	2" X 2" X 4' wood post
No. 4: Northwest Corner	NW Corner <u>2NVE 4R</u>	2" X 2" X 4' wood post

As erected on the ground, each corner monument is marked as described above by a scribed metal tag. The work of location consisted of making a claim map as provided in N.R.S. 517.040 which map is recorded herewith.

SIGNATURE OF LOCATOR:

NEWMONT USA LIMITED, d/b/a NEWMONT MINING CORPORATION

By: Brian G. Iverson Brian G. Iverson, Agent

BOOK 44 PAGE 150
 OFFICIAL RECORDS
 RECORDED AT THE REQUEST OF
 NEWMONT MINING
 2006 AUG 24 AM 11:51

RECORDING REQUESTED BY AND RETURN TO:

NEWMONT MINING CORPORATION

Attn: Land Department

555 Fifth Street

Elko, Nevada 89801

EUREKA COUNTY, NEVADA
 M.N. REDEALTI, RECORDER
 FILE NO. FEES 20.50

The undersigned hereby affirms that this document submitted
 for recording does not contain a social security number.

205883

CERTIFICATE OF LOCATION LODE MINING CLAIM

TO ALL WHOM IT MAY CONCERN:

The Undersigned hereby certifies that he, on behalf of NEWMONT USA LIMITED, a Delaware corporation, d/b/a NEWMONT MINING CORPORATION, has caused to be located the 2NVE 5R lode mining claim in the following quarter section(s):

<u>Township</u>	<u>Range</u>	<u>Section</u>	<u>Quarter</u>	<u>Meridian</u>
36N	50E	31	NW	MDM
36N	50E	31	SW	MDM
36N	49E	36	SE	MDM
36N	49E	36	NE	MDM

in Eureka County, Nevada, on July 31, 2006.

The name and mailing address of the locator is:

NEWMONT USA LIMITED, d/b/a NEWMONT MINING CORPORATION

555 Fifth Street, Elko, Nevada 89801

The claim is approximately 1500 feet long and 600 feet wide, such that 125 feet are claimed in a westerly direction and 1375 feet in a easterly direction from the point of discovery (monument of location), at which the Notice of Location was posted, together with 300 feet on each side of the monument of location and center line of the claim. The general course of the lode or vein is from the westerly to the easterly direction.

The number, location and markings on each corner monument are as follows:

<u>Location</u>	<u>Markings</u>	<u>Description</u>
No. 1: Northeast Corner	WC 40' W of NE Corner <u>2NVE 5R</u>	2" X 2" X 4' wood post
No. 2: Southeast Corner	SE Corner <u>2NVE 5R</u>	2" X 2" X 4' wood post
No. 3: Southwest Corner	SW Corner <u>2NVE 5R</u>	2" X 2" X 4' wood post
No. 4: Northwest Corner	WC 70' W of NW Corner <u>2NVE 5R</u>	2" X 2" X 4' wood post

As erected on the ground, each corner monument is marked as described above by a scribed metal tag. The work of location consisted of making a claim map as provided in N.R.S. 517.040 which map is recorded herewith.

SIGNATURE OF LOCATOR:

NEWMONT USA LIMITED, d/b/a NEWMONT MINING CORPORATION

By: 

Brian G. Iverson, Agent

205883

RECORDING REQUESTED BY AND RETURN TO:

NEWMONT MINING CORPORATION

Attn: Land Department

555 Fifth Street

Elko, Nevada 89801

The undersigned hereby affirms that this document submitted
for recording does not contain a social security number.

CERTIFICATE OF LOCATION LODE MINING CLAIM

TO ALL WHOM IT MAY CONCERN:

The Undersigned hereby certifies that he, on behalf of NEWMONT USA LIMITED, a Delaware corporation, d/b/a NEWMONT MINING CORPORATION, has caused to be located the 2NVE 6R lode mining claim in the following quarter section(s):

<u>Township</u>	<u>Range</u>	<u>Section</u>	<u>Quarter</u>	<u>Meridian</u>
36N	50E	31	NW	MDM
36N	49E	36	NE	MDM

in Eureka County, Nevada, on July 31, 2006.

The name and mailing address of the locator is:

NEWMONT USA LIMITED, d/b/a NEWMONT MINING CORPORATION

555 Fifth Street, Elko, Nevada 89801

The claim is approximately 1500 feet long and 600 feet wide, such that 25 feet are claimed in a westerly direction and 1475 feet in a easterly direction from the point of discovery (monument of location), at which the Notice of Location was posted, together with 300 feet on each side of the monument of location and center line of the claim. The general course of the lode or vein is from the westerly to the easterly direction.

The number, location and markings on each corner monument are as follows:

<u>Location</u>	<u>Markings</u>	<u>Description</u>
No. 1: Northeast Corner	NE Corner <u>2NVE 6R</u>	2" X 2" X 4' wood post
No. 2: Southeast Corner	WC 40' W of SE Corner <u>2NVE 6R</u>	2" X 2" X 4' wood post
No. 3: Southwest Corner	WC 70' W of SW Corner <u>2NVE 6R</u>	2" X 2" X 4' wood post
No. 4: Northwest Corner	NW Corner <u>2NVE 6R</u>	2" X 2" X 4' wood post

As erected on the ground, each corner monument is marked as described above by a scribed metal tag. The work of location consisted of making a claim map as provided in N.R.S. 517.040 which map is recorded herewith.

SIGNATURE OF LOCATOR:

NEWMONT USA LIMITED, d/b/a NEWMONT MINING CORPORATION

By: Brian G. Iverson Brian G. Iverson, Agent

205884

BOOK 441 PAGE 151
OFFICIAL RECORDS
RECORDED AT THE REQUEST OF
NEWMONT MINING
2006 AUG 24 AM 11:52

EUREKA COUNTY, NEVADA
M.H. REBALEATI, RECORDER
FILE NO. FEES 20.50
205884

BOOK 441 PAGE 152
 OFFICIAL RECORDS
 RECORDED AT THE REQUEST OF
 NEWMONT MINING
 2006 AUG 24 AM 11:52
 EUREKA COUNTY, NEVADA
 M.N. REBALEATI, RECORDER
 FILE NO. FEES 20.50
205885

RECORDING REQUESTED BY AND RETURN TO:

NEWMONT MINING CORPORATION

Attn: Land Department

555 Fifth Street

Elko, Nevada 89801

The undersigned hereby affirms that this document submitted
 for recording does not contain a social security number.

CERTIFICATE OF LOCATION LODE MINING CLAIM

TO ALL WHOM IT MAY CONCERN:

The Undersigned hereby certifies that he, on behalf of NEWMONT USA LIMITED, a Delaware corporation, d/b/a NEWMONT MINING CORPORATION, has caused to be located the 2NVE 7R lode mining claim in the following quarter section(s):

<u>Township</u>	<u>Range</u>	<u>Section</u>	<u>Quarter</u>	<u>Meridian</u>
36N	50E	31	NW	MDM
36N	49E	36	NE	MDM

in Eureka County, Nevada, on July 31, 2006.

The name and mailing address of the locator is:

NEWMONT USA LIMITED, d/b/a NEWMONT MINING CORPORATION

555 Fifth Street, Elko, Nevada 89801

The claim is approximately 1500 feet long and 600 feet wide, such that 25 feet are claimed in a westerly direction and 1475 feet in a easterly direction from the point of discovery (monument of location), at which the Notice of Location was posted, together with 300 feet on each side of the monument of location and center line of the claim. The general course of the lode or vein is from the westerly to the easterly direction.

The number, location and markings on each corner monument are as follows:

<u>Location</u>	<u>Markings</u>	<u>Description</u>
No. 1: Northeast Corner	WC 500' S of NE Corner <u>2NVE 7R</u>	2" X 2" X 4' wood post
No. 2: Southeast Corner	SE Corner <u>2NVE 7R</u>	2" X 2" X 4' wood post
No. 3: Southwest Corner	SW Corner <u>2NVE 7R</u>	2" X 2" X 4' wood post
No. 4: Northwest Corner	NW Corner <u>2NVE 7R</u>	2" X 2" X 4' wood post

As erected on the ground, each corner monument is marked as described above by a scribed metal tag. The work of location consisted of making a claim map as provided in N.R.S. 517.040 which map is recorded herewith.

SIGNATURE OF LOCATOR:

NEWMONT USA LIMITED, d/b/a NEWMONT MINING CORPORATION

By: Brian G. Iverson Brian G. Iverson, Agent

205885

RECORDING REQUESTED BY AND RETURN TO:

NEWMONT MINING CORPORATION

Attn: Land Department

555 Fifth Street

Elko, Nevada 89801

The undersigned hereby affirms that this document submitted
for recording does not contain a social security number.

CERTIFICATE OF LOCATION LODE MINING CLAIM

TO ALL WHOM IT MAY CONCERN:

The Undersigned hereby certifies that he, on behalf of NEWMONT USA LIMITED, a Delaware corporation, d/b/a NEWMONT MINING CORPORATION, has caused to be located the 2NVE 8R lode mining claim in the following quarter section(s):

<u>Township</u>	<u>Range</u>	<u>Section</u>	<u>Quarter</u>	<u>Meridian</u>
36N	50E	31	NW	MDM
36N	49E	36	NE	MDM

in Eureka County, Nevada, on July 31, 2006.

The name and mailing address of the locator is:

NEWMONT USA LIMITED, d/b/a NEWMONT MINING CORPORATION

555 Fifth Street, Elko, Nevada 89801

The claim is approximately 1500 feet long and 600 feet wide, such that 25 feet are claimed in a westerly direction and 1475 feet in a easterly direction from the point of discovery (monument of location), at which the Notice of Location was posted, together with 300 feet on each side of the monument of location and center line of the claim. The general course of the lode or vein is from the westerly to the easterly direction.

The number, location and markings on each corner monument are as follows:


<u>Location</u>	<u>Markings</u>	<u>Description</u>
No. 1: Northeast Corner	WC 800' W of NE Corner <u>2NVE 8R</u>	2" X 2" X 4' wood post
No. 2: Southeast Corner	WC 500' S of SE Corner <u>2NVE 8R</u>	2" X 2" X 4' wood post
No. 3: Southwest Corner	SW Corner <u>2NVE 8R</u>	2" X 2" X 4' wood post
No. 4: Northwest Corner	NW Corner <u>2NVE 8R</u>	2" X 2" X 4' wood post

As erected on the ground, each corner monument is marked as described above by a scribed metal tag. The work of location consisted of making a claim map as provided in N.R.S. 517.040 which map is recorded herewith.

SIGNATURE OF LOCATOR:

NEWMONT USA LIMITED, d/b/a NEWMONT MINING CORPORATION

By: _____



Brian G. Iverson, Agent

BOOK 44(PAGE 153
OFFICIAL RECORDS
RECORDED AT THE REQUEST OF
NEWMONT MINING
2006 AUG 24 AM 11:52
EUREKA COUNTY, NEVADA
M.H. REBALEATI, RECORDER
FILE NO. 205886
FEES 20.50

RECORDING REQUESTED BY AND RETURN TO:

NEWMONT MINING CORPORATION

Attn: Land Department

555 Fifth Street

Elko, Nevada 89801

The undersigned hereby affirms that this document submitted
for recording does not contain a social security number.

CERTIFICATE OF LOCATION LODE MINING CLAIM

TO ALL WHOM IT MAY CONCERN:

The Undersigned hereby certifies that he, on behalf of NEWMONT USA LIMITED, a Delaware corporation, d/b/a NEWMONT MINING CORPORATION, has caused to be located the 2NVE 11R lode mining claim in the following quarter section(s):

<u>Township</u>	<u>Range</u>	<u>Section</u>	<u>Quarter</u>	<u>Meridian</u>
36N	49E	36	SE	MDM
35N	50E	05	NW	MDM
35N	49E	01	NE	MDM
36N	49E	36	SW	MDM

in Eureka County, Nevada, on July 31, 2006.

The name and mailing address of the locator is:

NEWMONT USA LIMITED, d/b/a NEWMONT MINING CORPORATION

555 Fifth Street, Elko, Nevada 89801

The claim is approximately 1500 feet long and 600 feet wide, such that 1475 feet are claimed in a westerly direction and 25 feet in a easterly direction from the point of discovery (monument of location), at which the Notice of Location was posted, together with 300 feet on each side of the monument of location and center line of the claim. The general course of the lode or vein is from the westerly to the easterly direction.

The number, location and markings on each corner monument are as follows:


<u>Location</u>	<u>Markings</u>	<u>Description</u>
No. 1: Northeast Corner	NE Corner <u>2NVE 11R</u>	2" X 2" X 4' wood post
No. 2: Southeast Corner	SE Corner <u>2NVE 11R</u>	2" X 2" X 4' wood post
No. 3: Southwest Corner	SW Corner <u>2NVE 11R</u>	2" X 2" X 4' wood post
No. 4: Northwest Corner	NW Corner <u>2NVE 11R</u>	2" X 2" X 4' wood post

As erected on the ground, each corner monument is marked as described above by a scribed metal tag. The work of location consisted of making a claim map as provided in N.R.S. 517.040 which map is recorded herewith.

SIGNATURE OF LOCATOR:

NEWMONT USA LIMITED, d/b/a NEWMONT MINING CORPORATION

By: _____



Brian G. Iverson, Agent

BOOK 441 PAGE 154
OFFICIAL RECORDS
RECORDED AT THE REQUEST OF
NEWMONT MINING
2006 AUG 24 AM 11:52
EUREKA COUNTY, NEVADA
M.H. REBALEATI, RECORDER
FILE NO. **205887** FEES 20.50

BOOK 441 PAGE 155
 OFFICIAL RECORDS
 RECORDED AT THE REQUEST OF
NEWMONT MINING
 2006 AUG 24 AM 11:52
 EUREKA COUNTY, NEVADA
 M.N. REBALEATI, RECORDER
 FILE NO. FEES 20.50
205888

RECORDING REQUESTED BY AND RETURN TO:

NEWMONT MINING CORPORATION

Attn: Land Department

555 Fifth Street

Elko, Nevada 89801

The undersigned hereby affirms that this document submitted
 for recording does not contain a social security number.

CERTIFICATE OF LOCATION LODE MINING CLAIM

TO ALL WHOM IT MAY CONCERN:

The Undersigned hereby certifies that he, on behalf of NEWMONT USA LIMITED, a Delaware corporation, d/b/a NEWMONT MINING CORPORATION, has caused to be located the 2NVE 12R lode mining claim in the following quarter section(s):

<u>Township</u>	<u>Range</u>	<u>Section</u>	<u>Quarter</u>	<u>Meridian</u>
36N	49E	36	SE	MDM
36N	49E	36	SW	MDM

in Eureka County, Nevada, on July 31, 2006.

The name and mailing address of the locator is:

NEWMONT USA LIMITED, d/b/a NEWMONT MINING CORPORATION

555 Fifth Street, Elko, Nevada 89801

The claim is approximately 1500 feet long and 600 feet wide, such that 1475 feet are claimed in a westerly direction and 25 feet in a easterly direction from the point of discovery (monument of location), at which the Notice of Location was posted, together with 300 feet on each side of the monument of location and center line of the claim. The general course of the lode or vein is from the westerly to the easterly direction.

The number, location and markings on each corner monument are as follows:

<u>Location</u>	<u>Markings</u>	<u>Description</u>
No. 1: Northeast Corner	NE Corner <u>2NVE 12R</u>	2" X 2" X 4' wood post
No. 2: Southeast Corner	SE Corner <u>2NVE 12R</u>	2" X 2" X 4' wood post
No. 3: Southwest Corner	SW Corner <u>2NVE 12R</u>	2" X 2" X 4' wood post
No. 4: Northwest Corner	NW Corner <u>2NVE 12R</u>	2" X 2" X 4' wood post

As erected on the ground, each corner monument is marked as described above by a scribed metal tag. The work of location consisted of making a claim map as provided in N.R.S. 517.040 which map is recorded herewith.

SIGNATURE OF LOCATOR:

NEWMONT USA LIMITED, d/b/a NEWMONT MINING CORPORATION

By: Brian G. Iverson Brian G. Iverson, Agent

205888

BOOK 441 PAGE 156
 OFFICIAL RECORDS
 RECORDED AT THE REQUEST OF
 NEWMONT MINING
 2006 AUG 24 AM 11:52
 EUREKA COUNTY, NEVADA
 M.N. REBALEATI, RECORDER
 FILE NO. FEES 20.50

RECORDING REQUESTED BY AND RETURN TO:
 NEWMONT MINING CORPORATION
 Attn: Land Department
 555 Fifth Street
 Elko, Nevada 89801

The undersigned hereby affirms that this document submitted
 for recording does not contain a social security number.

205889

CERTIFICATE OF LOCATION LODE MINING CLAIM

TO ALL WHOM IT MAY CONCERN:

The Undersigned hereby certifies that he, on behalf of NEWMONT USA LIMITED, a Delaware corporation, d/b/a NEWMONT MINING CORPORATION, has caused to be located the 2NVE 13R lode mining claim in the following quarter section(s):

<u>Township</u>	<u>Range</u>	<u>Section</u>	<u>Quarter</u>	<u>Meridian</u>
36N	49E	36	SE	MDM
36N	49E	36	SW	MDM

in Eureka County, Nevada, on July 31, 2006.

The name and mailing address of the locator is:

NEWMONT USA LIMITED, d/b/a NEWMONT MINING CORPORATION
 555 Fifth Street, Elko, Nevada 89801

The claim is approximately 1500 feet long and 600 feet wide, such that 1475 feet are claimed in a westerly direction and 25 feet in a easterly direction from the point of discovery (monument of location), at which the Notice of Location was posted, together with 300 feet on each side of the monument of location and center line of the claim. The general course of the lode or vein is from the westerly to the easterly direction.

The number, location and markings on each corner monument are as follows:

<u>Location</u>	<u>Markings</u>	<u>Description</u>
No. 1: Northeast Corner	NE Corner <u>2NVE 13R</u>	2" X 2" X 4' wood post
No. 2: Southeast Corner	SE Corner <u>2NVE 13R</u>	2" X 2" X 4' wood post
No. 3: Southwest Corner	SW Corner <u>2NVE 13R</u>	2" X 2" X 4' wood post
No. 4: Northwest Corner	NW Corner <u>2NVE 13R</u>	2" X 2" X 4' wood post

As erected on the ground, each corner monument is marked as described above by a scribed metal tag. The work of location consisted of making a claim map as provided in N.R.S. 517.040 which map is recorded herewith.

SIGNATURE OF LOCATOR:

NEWMONT USA LIMITED, d/b/a NEWMONT MINING CORPORATION

By: Brian G. Iverson Brian G. Iverson, Agent

205889

BOOK 441 PAGE 157
 OFFICIAL RECORDS
 RECORDED AT THE REQUEST OF
 NEWMONT MINING
 2006 AUG 24 AM 11:52
 EUREKA COUNTY, NEVADA
 M.N. REBALEATI, RECORDER
 FILE NO. 205890
 FEES \$20.50

RECORDING REQUESTED BY AND RETURN TO:

NEWMONT MINING CORPORATION
 Attn: Land Department
 555 Fifth Street
 Elko, Nevada 89801

The undersigned hereby affirms that this document submitted
 for recording does not contain a social security number.

CERTIFICATE OF LOCATION LODE MINING CLAIM

TO ALL WHOM IT MAY CONCERN:

The Undersigned hereby certifies that he, on behalf of NEWMONT USA LIMITED, a Delaware corporation, d/b/a NEWMONT MINING CORPORATION, has caused to be located the 2NVE 14R lode mining claim in the following quarter section(s):

<u>Township</u>	<u>Range</u>	<u>Section</u>	<u>Quarter</u>	<u>Meridian</u>
36N	49E	36	SE	MDM
36N	49E	36	SW	MDM

in Eureka County, Nevada, on July 31, 2006.

The name and mailing address of the locator is:

NEWMONT USA LIMITED, d/b/a NEWMONT MINING CORPORATION
 555 Fifth Street, Elko, Nevada 89801

The claim is approximately 1500 feet long and 600 feet wide, such that 1475 feet are claimed in a westerly direction and 25 feet in a easterly direction from the point of discovery (monument of location), at which the Notice of Location was posted, together with 300 feet on each side of the monument of location and center line of the claim. The general course of the lode or vein is from the westerly to the easterly direction.

The number, location and markings on each corner monument are as follows:

<u>Location</u>	<u>Markings</u>	<u>Description</u>
No. 1: Northeast Corner	NE Corner <u>2NVE 14R</u>	2" X 2" X 4' wood post
No. 2: Southeast Corner	SE Corner <u>2NVE 14R</u>	2" X 2" X 4' wood post
No. 3: Southwest Corner	SW Corner <u>2NVE 14R</u>	2" X 2" X 4' wood post
No. 4: Northwest Corner	NW Corner <u>2NVE 14R</u>	2" X 2" X 4' wood post

As erected on the ground, each corner monument is marked as described above by a scribed metal tag. The work of location consisted of making a claim map as provided in N.R.S. 517.040 which map is recorded herewith.

SIGNATURE OF LOCATOR:

NEWMONT USA LIMITED, d/b/a NEWMONT MINING CORPORATION

By: _____

Brian G. Iverson, Agent

205890

BOOK 441 PAGE 158
 OFFICIAL RECORDS
 RECORDED AT THE REQUEST OF
 NEWMONT MINING
 2006 AUG 24 AM 11:52

RECORDING REQUESTED BY AND RETURN TO:

NEWMONT MINING CORPORATION

Attn: Land Department

555 Fifth Street

Elko, Nevada 89801

EUREKA COUNTY, NEVADA
 M.N. REBALANCE RECORDER
 FILE NO. FEES 20.50

205891

The undersigned hereby affirms that this document submitted
 for recording does not contain a social security number.

CERTIFICATE OF LOCATION LODE MINING CLAIM

TO ALL WHOM IT MAY CONCERN:

The Undersigned hereby certifies that he, on behalf of NEWMONT USA LIMITED, a Delaware corporation, d/b/a NEWMONT MINING CORPORATION, has caused to be located the 2NVE 15R lode mining claim in the following quarter section(s):

<u>Township</u>	<u>Range</u>	<u>Section</u>	<u>Quarter</u>	<u>Meridian</u>
36N	49E	36	NE	MDM
36N	49E	36	SE	MDM
36N	49E	36	SW	MDM
36N	49E	36	NW	MDM

in Eureka County, Nevada, on July 31, 2006.

The name and mailing address of the locator is:

NEWMONT USA LIMITED, d/b/a NEWMONT MINING CORPORATION

555 Fifth Street, Elko, Nevada 89801

The claim is approximately 1500 feet long and 600 feet wide, such that 1400 feet are claimed in a westerly direction and 100 feet in a easterly direction from the point of discovery (monument of location), at which the Notice of Location was posted, together with 300 feet on each side of the monument of location and center line of the claim. The general course of the lode or vein is from the westerly to the easterly direction.

The number, location and markings on each corner monument are as follows:

<u>Location</u>	<u>Markings</u>	<u>Description</u>
No. 1: Northeast Corner	WC 70' W of NE Corner <u>2NVE 15R</u>	2" X 2" X 4' wood post
No. 2: Southeast Corner	SE Corner <u>2NVE 15R</u>	2" X 2" X 4' wood post
No. 3: Southwest Corner	SW Corner <u>2NVE 15R</u>	2" X 2" X 4' wood post
No. 4: Northwest Corner	WC 40' E of NW Corner <u>2NVE 15R</u>	2" X 2" X 4' wood post

As erected on the ground, each corner monument is marked as described above by a scribed metal tag. The work of location consisted of making a claim map as provided in N.R.S. 517.040 which map is recorded herewith.

SIGNATURE OF LOCATOR:

NEWMONT USA LIMITED, d/b/a NEWMONT MINING CORPORATION

By: _____



Brian G. Iverson, Agent

205891

BOOK 441 PAGE 158

BOOK 441 PAGE 159
 OFFICIAL RECORDS
 RECORDED AT THE REQUEST OF
 NEWMONT MINING
 2006 AUG 24 AM 11:52

RECORDING REQUESTED BY AND RETURN TO:

NEWMONT MINING CORPORATION

Attn: Land Department

555 Fifth Street

Elko, Nevada 89801

EUREKA COUNTY, NEVADA
 M.N. REALEATH RECORDER
 FILE NO. FEES 20.50

205892

The undersigned hereby affirms that this document submitted
 for recording does not contain a social security number.

CERTIFICATE OF LOCATION LODE MINING CLAIM

TO ALL WHOM IT MAY CONCERN:

The Undersigned hereby certifies that he, on behalf of NEWMONT USA LIMITED, a Delaware corporation, d/b/a NEWMONT MINING CORPORATION, has caused to be located the 2NVE 16R lode mining claim in the following quarter section(s):

<u>Township</u>	<u>Range</u>	<u>Section</u>	<u>Quarter</u>	<u>Meridian</u>
36N	49E	36	NE	MDM
36N	49E	36	NW	MDM

in Eureka County, Nevada, on July 31, 2006.

The name and mailing address of the locator is:

NEWMONT USA LIMITED, d/b/a NEWMONT MINING CORPORATION

555 Fifth Street, Elko, Nevada 89801

The claim is approximately 1500 feet long and 600 feet wide, such that 1475 feet are claimed in a westerly direction and 25 feet in a easterly direction from the point of discovery (monument of location), at which the Notice of Location was posted, together with 300 feet on each side of the monument of location and center line of the claim. The general course of the lode or vein is from the westerly to the easterly direction.

The number, location and markings on each corner monument are as follows:

<u>Location</u>	<u>Markings</u>	<u>Description</u>
No. 1: Northeast Corner	NE Corner <u>2NVE 16R</u>	2" X 2" X 4' wood post
No. 2: Southeast Corner	WC 70' W of SE Corner <u>2NVE 16R</u>	2" X 2" X 4' wood post
No. 3: Southwest Corner	WC 40' E of SW Corner <u>2NVE 16R</u>	2" X 2" X 4' wood post
No. 4: Northwest Corner	NW Corner <u>2NVE 16R</u>	2" X 2" X 4' wood post

As erected on the ground, each corner monument is marked as described above by a scribed metal tag. The work of location consisted of making a claim map as provided in N.R.S. 517.040 which map is recorded herewith.

SIGNATURE OF LOCATOR:

NEWMONT USA LIMITED, d/b/a NEWMONT MINING CORPORATION

By: _____



Brian G. Iverson, Agent

205892

RECORDING REQUESTED BY AND RETURN TO:

NEWMONT MINING CORPORATION

Attn: Land Department

555 Fifth Street

Elko, Nevada 89801

The undersigned hereby affirms that this document submitted
for recording does not contain a social security number.

CERTIFICATE OF LOCATION LODE MINING CLAIM

TO ALL WHOM IT MAY CONCERN:

The Undersigned hereby certifies that he, on behalf of NEWMONT USA LIMITED, a Delaware corporation, d/b/a NEWMONT MINING CORPORATION, has caused to be located the 2NVE 17R lode mining claim in the following quarter section(s):

<u>Township</u>	<u>Range</u>	<u>Section</u>	<u>Quarter</u>	<u>Meridian</u>
36N	49E	36	NE	MDM
36N	49E	36	NW	MDM

in Eureka County, Nevada, on July 31, 2006.

The name and mailing address of the locator is:

NEWMONT USA LIMITED, d/b/a NEWMONT MINING CORPORATION

555 Fifth Street, Elko, Nevada 89801

The claim is approximately 1500 feet long and 600 feet wide, such that 1475 feet are claimed in a westerly direction and 25 feet in a easterly direction from the point of discovery (monument of location), at which the Notice of Location was posted, together with 300 feet on each side of the monument of location and center line of the claim. The general course of the lode or vein is from the westerly to the easterly direction.

The number, location and markings on each corner monument are as follows:

<u>Location</u>	<u>Markings</u>	<u>Description</u>
No. 1: Northeast Corner	NE Corner <u>2NVE 17R</u>	2" X 2" X 4' wood post
No. 2: Southeast Corner	SE Corner <u>2NVE 17R</u>	2" X 2" X 4' wood post
No. 3: Southwest Corner	SW Corner <u>2NVE 17R</u>	2" X 2" X 4' wood post
No. 4: Northwest Corner	NW Corner <u>2NVE 17R</u>	2" X 2" X 4' wood post

As erected on the ground, each corner monument is marked as described above by a scribed metal tag. The work of location consisted of making a claim map as provided in N.R.S. 517.040 which map is recorded herewith.

SIGNATURE OF LOCATOR:

NEWMONT USA LIMITED, d/b/a NEWMONT MINING CORPORATION

By: Brian G. Iverson Brian G. Iverson, Agent

BOOK 441 PAGE 160
OFFICIAL RECORDS
RECORDED AT THE REQUEST OF
NEWMONT MINING
2006 AUG 24 AM 11:52
EUREKA COUNTY, NEVADA
M.H. REBALEATI, RECORDER
FILE NO. 205893
FEES 20.50

205893

RECORDING REQUESTED BY AND RETURN TO:
 NEWMONT MINING CORPORATION
 Attn: Land Department
 555 Fifth Street
 Elko, Nevada 89801

BOOK 441 PAGE 161
 OFFICIAL RECORDS
 RECORDED AT THE REQUEST OF
 NEWMONT MINING
 2006 AUG 24 AM 11:52

EUREKA COUNTY, NEVADA
 M.N. REBALEATI, RECORDER
 FILE NO. FEES 20.50

205894

The undersigned hereby affirms that this document submitted
 for recording does not contain a social security number.

CERTIFICATE OF LOCATION LODE MINING CLAIM

TO ALL WHOM IT MAY CONCERN:

The Undersigned hereby certifies that he, on behalf of NEWMONT USA LIMITED, a Delaware corporation, d/b/a NEWMONT MINING CORPORATION, has caused to be located the 2NVE 18R lode mining claim in the following quarter section(s):

<u>Township</u>	<u>Range</u>	<u>Section</u>	<u>Quarter</u>	<u>Meridian</u>
36N	49E	36	NE	MDM

in Eureka County, Nevada, on July 31, 2006.

The name and mailing address of the locator is:

NEWMONT USA LIMITED, d/b/a NEWMONT MINING CORPORATION
 555 Fifth Street, Elko, Nevada 89801

The claim is approximately 741.40 feet long and 600 feet wide, such that 716.40 feet are claimed in a westerly direction and 25 feet in a easterly direction from the point of discovery (monument of location), at which the Notice of Location was posted, together with 300 feet on each side of the monument of location and center line of the claim. The general course of the lode or vein is from the westerly to the easterly direction.

The number, location and markings on each corner monument are as follows:

<u>Location</u>	<u>Markings</u>	<u>Description</u>
No. 1: Northeast Corner	NE Corner <u>2NVE 18R</u>	2" X 2" X 4' wood post
No. 2: Southeast Corner	SE Corner <u>2NVE 18R</u>	2" X 2" X 4' wood post
No. 3: Southwest Corner	SW Corner <u>2NVE 18R</u>	2" X 2" X 4' wood post
No. 4: Northwest Corner	NW Corner <u>2NVE 18R</u>	2" X 2" X 4' wood post

As erected on the ground, each corner monument is marked as described above by a scribed metal tag. The work of location consisted of making a claim map as provided in N.R.S. 517.040 which map is recorded herewith.

SIGNATURE OF LOCATOR:

NEWMONT USA LIMITED, d/b/a NEWMONT MINING CORPORATION

By: Brian G. Iverson Brian G. Iverson, Agent

205894

RECORDING REQUESTED BY AND RETURN TO:

NEWMONT MINING CORPORATION

Attn: Land Department

555 Fifth Street

Elko, Nevada 89801

BOOK 441 PAGE 162
 OFFICIAL RECORDS
 RECORDED AT THE REQUEST OF
 NEWMONT MINING
 2006 AUG 24 AM 11:52

EUREKA COUNTY, NEVADA
 M.N. REBALEATI, RECORDER
 FILE NO. FEES 20.50

205895

The undersigned hereby affirms that this document submitted
 for recording does not contain a social security number.

CERTIFICATE OF LOCATION LODE MINING CLAIM

TO ALL WHOM IT MAY CONCERN:

The Undersigned hereby certifies that he, on behalf of NEWMONT USA LIMITED, a Delaware corporation, d/b/a NEWMONT MINING CORPORATION, has caused to be located the 2NVE 25R lode mining claim in the following quarter section(s):

<u>Township</u>	<u>Range</u>	<u>Section</u>	<u>Quarter</u>	<u>Meridian</u>
36N	49E	36	NW	MDM

in Eureka County, Nevada, on July 31, 2006.

The name and mailing address of the locator is:

NEWMONT USA LIMITED, d/b/a NEWMONT MINING CORPORATION

555 Fifth Street, Elko, Nevada 89801

The claim is approximately 1500 feet long and 600 feet wide, such that 25 feet are claimed in a westerly direction and 1475 feet in a easterly direction from the point of discovery (monument of location), at which the Notice of Location was posted, together with 300 feet on each side of the monument of location and center line of the claim. The general course of the lode or vein is from the westerly to the easterly direction.

The number, location and markings on each corner monument are as follows:


<u>Location</u>	<u>Markings</u>	<u>Description</u>
No. 1: Northeast Corner	NE Corner <u>2NVE 25R</u>	2" X 2" X 4' wood post
No. 2: Southeast Corner	WC 40' E of SE Corner <u>2NVE 25R</u>	2" X 2" X 4' wood post
No. 3: Southwest Corner	SW Corner <u>2NVE 25R</u>	2" X 2" X 4' wood post
No. 4: Northwest Corner	NW Corner <u>2NVE 25R</u>	2" X 2" X 4' wood post

As erected on the ground, each corner monument is marked as described above by a scribed metal tag. The work of location consisted of making a claim map as provided in N.R.S. 517.040 which map is recorded herewith.

SIGNATURE OF LOCATOR:

NEWMONT USA LIMITED, d/b/a NEWMONT MINING CORPORATION

By: _____



Brian G. Iverson, Agent

205895

RECORDING REQUESTED BY AND RETURN TO:

NEWMONT MINING CORPORATION

Attn: Land Department

555 Fifth Street

Elko, Nevada 89801

The undersigned hereby affirms that this document submitted
for recording does not contain a social security number.

CERTIFICATE OF LOCATION LODE MINING CLAIM

TO ALL WHOM IT MAY CONCERN:

The Undersigned hereby certifies that he, on behalf of NEWMONT USA LIMITED, a Delaware corporation, d/b/a NEWMONT MINING CORPORATION, has caused to be located the 2NVE 26R lode mining claim in the following quarter section(s):

<u>Township</u>	<u>Range</u>	<u>Section</u>	<u>Quarter</u>	<u>Meridian</u>
36N	49E	36	NW	MDM
36N	49E	35	NE	MDM

in Eureka County, Nevada, on July 31, 2006.

The name and mailing address of the locator is:

NEWMONT USA LIMITED, d/b/a NEWMONT MINING CORPORATION

555 Fifth Street, Elko, Nevada 89801

The claim is approximately 1000 feet long and 600 feet wide, such that 975 feet are claimed in a westerly direction and 25 feet in a easterly direction from the point of discovery (monument of location), at which the Notice of Location was posted, together with 300 feet on each side of the monument of location and center line of the claim. The general course of the lode or vein is from the westerly to the easterly direction.

The number, location and markings on each corner monument are as follows:

<u>Location</u>	<u>Markings</u>	<u>Description</u>
No. 1: Northeast Corner	NE Corner <u>2NVE 26R</u>	2" X 2" X 4' wood post
No. 2: Southeast Corner	SE Corner <u>2NVE 26R</u>	2" X 2" X 4' wood post
No. 3: Southwest Corner	SW Corner <u>2NVE 26R</u>	2" X 2" X 4' wood post
No. 4: Northwest Corner	NW Corner <u>2NVE 26R</u>	2" X 2" X 4' wood post

As erected on the ground, each corner monument is marked as described above by a scribed metal tag. The work of location consisted of making a claim map as provided in N.R.S. 517.040 which map is recorded herewith.

SIGNATURE OF LOCATOR:

NEWMONT USA LIMITED, d/b/a NEWMONT MINING CORPORATION

By: Brian G. Iverson Brian G. Iverson, Agent

BOOK 441 PAGE 163
OFFICIAL RECORDS
RECORDED AT THE REQUEST OF
NEWMONT MINING
2006 AUG 24 AM 11:52
EUREKA COUNTY, NEVADA
M.N. REBALEATI, RECORDER
FILE NO. 205896
FEES 20.50

205896

RECORDING REQUESTED BY AND RETURN TO:
 NEWMONT MINING CORPORATION
 Attn: Land Department
 555 Fifth Street
 Elko, Nevada 89801

BOOK 441 PAGE 164
 OFFICIAL RECORDS
 RECORDED AT THE REQUEST OF
 NEWMONT MINING
 2006 AUG 24 AM 11:52

EUREKA COUNTY, NEVADA
 M.N. REGALEATI, RECORDER
 FILE NO. 205897
 FEES 20.50

The undersigned hereby affirms that this document submitted
 for recording does not contain a social security number.

CERTIFICATE OF LOCATION LODE MINING CLAIM

TO ALL WHOM IT MAY CONCERN:

The Undersigned hereby certifies that he, on behalf of NEWMONT USA LIMITED, a Delaware corporation, d/b/a NEWMONT MINING CORPORATION, has caused to be located the 2NVE 27R lode mining claim in the following quarter section(s):

<u>Township</u>	<u>Range</u>	<u>Section</u>	<u>Quarter</u>	<u>Meridian</u>
36N	49E	36	NW	MDM
36N	49E	36	SW	MDM

in Eureka County, Nevada, on July 31, 2006.

The name and mailing address of the locator is:

NEWMONT USA LIMITED, d/b/a NEWMONT MINING CORPORATION
 555 Fifth Street, Elko, Nevada 89801

The claim is approximately 1500 feet long and 600 feet wide, such that 25 feet are claimed in a westerly direction and 1475 feet in a easterly direction from the point of discovery (monument of location), at which the Notice of Location was posted, together with 300 feet on each side of the monument of location and center line of the claim. The general course of the lode or vein is from the westerly to the easterly direction.

The number, location and markings on each corner monument are as follows:

<u>Location</u>	<u>Markings</u>	<u>Description</u>
No. 1: Northeast Corner	WC 40' E of NE Corner <u>2NVE 27R</u>	2" X 2" X 4' wood post
No. 2: Southeast Corner	SE Corner <u>2NVE 27R</u>	2" X 2" X 4' wood post
No. 3: Southwest Corner	SW Corner <u>2NVE 27R</u>	2" X 2" X 4' wood post
No. 4: Northwest Corner	NW Corner <u>2NVE 27R</u>	2" X 2" X 4' wood post

As erected on the ground, each corner monument is marked as described above by a scribed metal tag. The work of location consisted of making a claim map as provided in N.R.S. 517.040 which map is recorded herewith.

SIGNATURE OF LOCATOR:

NEWMONT USA LIMITED, d/b/a NEWMONT MINING CORPORATION

By: Brian G. Iverson Brian G. Iverson, Agent

RECORDING REQUESTED BY AND RETURN TO:
 NEWMONT MINING CORPORATION
 Attn: Land Department
 555 Fifth Street
 Elko, Nevada 89801

BOOK 441 PAGE 165
 OFFICIAL RECORDS
 RECORDED AT THE REQUEST OF
 NEWMONT MINING
 2006 AUG 24 AM 11:52
 EUREKA COUNTY, NEVADA
 M.N. REBALANCE RECORDER
 FILE NO. FEES 20.50
205898

The undersigned hereby affirms that this document submitted
 for recording does not contain a social security number.

CERTIFICATE OF LOCATION LODE MINING CLAIM

TO ALL WHOM IT MAY CONCERN:

The Undersigned hereby certifies that he, on behalf of NEWMONT USA LIMITED, a Delaware corporation, d/b/a NEWMONT MINING CORPORATION, has caused to be located the 2NVE 28R lode mining claim in the following quarter section(s):

<u>Township</u>	<u>Range</u>	<u>Section</u>	<u>Quarter</u>	<u>Meridian</u>
36N	49E	36	NW	MDM
36N	49E	36	SW	MDM
36N	49E	35	SE	MDM
36N	49E	35	NE	MDM

in Eureka County, Nevada, on July 31, 2006.

The name and mailing address of the locator is:

NEWMONT USA LIMITED, d/b/a NEWMONT MINING CORPORATION
 555 Fifth Street, Elko, Nevada 89801

The claim is approximately 1000 feet long and 600 feet wide, such 975 feet are claimed in a westerly direction and 25 feet in a easterly direction from the point of discovery (monument of location), at which the Notice of Location was posted, together with 300 feet on each side of the monument of location and center line of the claim. The general course of the lode or vein is from the westerly to the easterly direction.

The number, location and markings on each corner monument are as follows:

<u>Location</u>	<u>Markings</u>	<u>Description</u>
No. 1: Northeast Corner	NE Corner <u>2NVE 28R</u>	2" X 2" X 4' wood post
No. 2: Southeast Corner	SE Corner <u>2NVE 28R</u>	2" X 2" X 4' wood post
No. 3: Southwest Corner	SW Corner <u>2NVE 28R</u>	2" X 2" X 4' wood post
No. 4: Northwest Corner	NW Corner <u>2NVE 28R</u>	2" X 2" X 4' wood post

As erected on the ground, each corner monument is marked as described above by a scribed metal tag. The work of location consisted of making a claim map as provided in N.R.S. 517.040 which map is recorded herewith.

SIGNATURE OF LOCATOR:

NEWMONT USA LIMITED, d/b/a NEWMONT MINING CORPORATION

By: Brian G. Iverson Brian G. Iverson, Agent

205898

RECORDING REQUESTED BY AND RETURN TO:

NEWMONT MINING CORPORATION

Attn: Land Department

555 Fifth Street

Elko, Nevada 89801

BOOK 441 PAGE 166
 OFFICIAL RECORDS
 RECORDED AT THE REQUEST OF
NEWMONT MINING
2006 AUG 24 AM 11:53
 EUREKA COUNTY, NEVADA
 M.N. REBALEATI, RECORDER
 FILE NO. FEES 20.50

The undersigned hereby affirms that this document submitted
 for recording does not contain a social security number.

CERTIFICATE OF LOCATION LODE MINING CLAIM

205899

TO ALL WHOM IT MAY CONCERN:

The Undersigned hereby certifies that he, on behalf of NEWMONT USA LIMITED, a Delaware corporation, d/b/a NEWMONT MINING CORPORATION, has caused to be located the 2NVE 29R lode mining claim in the following quarter section(s):

<u>Township</u>	<u>Range</u>	<u>Section</u>	<u>Quarter</u>	<u>Meridian</u>
36N	49E	36	SW	MDM

in Eureka County, Nevada, on July 31, 2006.

The name and mailing address of the locator is:

NEWMONT USA LIMITED, d/b/a NEWMONT MINING CORPORATION

555 Fifth Street, Elko, Nevada 89801

The claim is approximately 1500 feet long and 600 feet wide, such that 25 feet are claimed in a westerly direction and 1475 feet in a easterly direction from the point of discovery (monument of location), at which the Notice of Location was posted, together with 300 feet on each side of the monument of location and center line of the claim. The general course of the lode or vein is from the westerly to the easterly direction.

The number, location and markings on each corner monument are as follows:

<u>Location</u>	<u>Markings</u>	<u>Description</u>
No. 1: Northeast Corner	NE Corner <u>2NVE 29R</u>	2" X 2" X 4' wood post
No. 2: Southeast Corner	SE Corner <u>2NVE 29R</u>	2" X 2" X 4' wood post
No. 3: Southwest Corner	SW Corner <u>2NVE 29R</u>	2" X 2" X 4' wood post
No. 4: Northwest Corner	NW Corner <u>2NVE 29R</u>	2" X 2" X 4' wood post

As erected on the ground, each corner monument is marked as described above by a scribed metal tag. The work of location consisted of making a claim map as provided in N.R.S. 517.040 which map is recorded herewith.

SIGNATURE OF LOCATOR:

NEWMONT USA LIMITED, d/b/a NEWMONT MINING CORPORATION

By: Brian G. Iverson Brian G. Iverson, Agent

205899

BOOK 441 PAGE 167
 OFFICIAL RECORDS
 RECORDED AT THE REQUEST OF
NEWMONT MINING
 2006 AUG 24 AM 11:53

RECORDING REQUESTED BY AND RETURN TO:
 NEWMONT MINING CORPORATION
 Attn: Land Department
 555 Fifth Street
 Elko, Nevada 89801

EUREKA COUNTY, NEVADA
 M.N. REBALEATI, RECORDER
 FILE NO.

205900

FEES 20.50

The undersigned hereby affirms that this document submitted
 for recording does not contain a social security number.

CERTIFICATE OF LOCATION LODE MINING CLAIM

TO ALL WHOM IT MAY CONCERN:

The Undersigned hereby certifies that he, on behalf of NEWMONT USA LIMITED, a Delaware corporation, d/b/a NEWMONT MINING CORPORATION, has caused to be located the 2NVE 30R lode mining claim in the following quarter section(s):

<u>Township</u>	<u>Range</u>	<u>Section</u>	<u>Quarter</u>	<u>Meridian</u>
36N	49E	36	SW	MDM
36N	49E	35	SE	MDM

in Eureka County, Nevada, on July 31, 2006.

The name and mailing address of the locator is:

NEWMONT USA LIMITED, d/b/a NEWMONT MINING CORPORATION
 555 Fifth Street, Elko, Nevada 89801

The claim is approximately 1000 feet long and 600 feet wide, such that 975 feet are claimed in a westerly direction and 25 feet in a easterly direction from the point of discovery (monument of location), at which the Notice of Location was posted, together with 300 feet on each side of the monument of location and center line of the claim. The general course of the lode or vein is from the westerly to the easterly direction.

The number, location and markings on each corner monument are as follows:

<u>Location</u>	<u>Markings</u>	<u>Description</u>
No. 1: Northeast Corner	NE Corner <u>2NVE 30R</u>	2" X 2" X 4' wood post
No. 2: Southeast Corner	SE Corner <u>2NVE 30R</u>	2" X 2" X 4' wood post
No. 3: Southwest Corner	SW Corner <u>2NVE 30R</u>	2" X 2" X 4' wood post
No. 4: Northwest Corner	NW Corner <u>2NVE 30R</u>	2" X 2" X 4' wood post

As erected on the ground, each corner monument is marked as described above by a scribed metal tag. The work of location consisted of making a claim map as provided in N.R.S. 517.040 which map is recorded herewith.

SIGNATURE OF LOCATOR:

NEWMONT USA LIMITED, d/b/a NEWMONT MINING CORPORATION

By: Brian G. Iverson Brian G. Iverson, Agent

205900

RECORDING REQUESTED BY AND RETURN TO:

NEWMONT MINING CORPORATION

Attn: Land Department

555 Fifth Street

Elko, Nevada 89801

The undersigned hereby affirms that this document submitted
for recording does not contain a social security number.

CERTIFICATE OF LOCATION LODE MINING CLAIM

TO ALL WHOM IT MAY CONCERN:

The Undersigned hereby certifies that he, on behalf of NEWMONT USA LIMITED, a Delaware corporation, d/b/a NEWMONT MINING CORPORATION, has caused to be located the 2NVE 31R lode mining claim in the following quarter section(s):

<u>Township</u>	<u>Range</u>	<u>Section</u>	<u>Quarter</u>	<u>Meridian</u>
36N	49E	36	SW	MDM

in Eureka County, Nevada, on July 31, 2006.

The name and mailing address of the locator is:

NEWMONT USA LIMITED, d/b/a NEWMONT MINING CORPORATION

555 Fifth Street, Elko, Nevada 89801

The claim is approximately 1500 feet long and 600 feet wide, such that 25 feet are claimed in a westerly direction and 1475 feet in a easterly direction from the point of discovery (monument of location), at which the Notice of Location was posted, together with 300 feet on each side of the monument of location and center line of the claim. The general course of the lode or vein is from the westerly to the easterly direction.

The number, location and markings on each corner monument are as follows:

<u>Location</u>	<u>Markings</u>	<u>Description</u>
No. 1: Northeast Corner	NE Corner <u>2NVE 31R</u>	2" X 2" X 4' wood post
No. 2: Southeast Corner	SE Corner <u>2NVE 31R</u>	2" X 2" X 4' wood post
No. 3: Southwest Corner	SW Corner <u>2NVE 31R</u>	2" X 2" X 4' wood post
No. 4: Northwest Corner	NW Corner <u>2NVE 31R</u>	2" X 2" X 4' wood post

As erected on the ground, each corner monument is marked as described above by a scribed metal tag. The work of location consisted of making a claim map as provided in N.R.S. 517.040 which map is recorded herewith.

SIGNATURE OF LOCATOR:

NEWMONT USA LIMITED, d/b/a NEWMONT MINING CORPORATION

By: Brian G. Iverson Brian G. Iverson, Agent

BOOK 441 PAGE 168
OFFICIAL RECORDS
RECORDED AT THE REQUEST OF
NEWMONT MINING
2006 AUG 24 AM 11:53

EUREKA COUNTY, NEVADA
M.H. REBALEATI, RECORDER
FILE NO. 205901 FEES 20.50

205901

BOOK 441 PAGE 169
 OFFICIAL RECORDS
 RECORDED AT THE REQUEST OF
 NEWMONT MINING
 2006 AUG 24 AM 11:53

RECORDING REQUESTED BY AND RETURN TO:
 NEWMONT MINING CORPORATION
 Attn: Land Department
 555 Fifth Street
 Elko, Nevada 89801

EUREKA COUNTY, NEVADA
 M.N. REGALEATI, RECORDER
 FILE NO. FEES 20.50

The undersigned hereby affirms that this document submitted
 for recording does not contain a social security number.

205902

CERTIFICATE OF LOCATION LODE MINING CLAIM

TO ALL WHOM IT MAY CONCERN:

The Undersigned hereby certifies that he, on behalf of NEWMONT USA LIMITED, a Delaware corporation, d/b/a NEWMONT MINING CORPORATION, has caused to be located the 2NVE 32R lode mining claim in the following quarter section(s):

<u>Township</u>	<u>Range</u>	<u>Section</u>	<u>Quarter</u>	<u>Meridian</u>
36N	49E	36	SW	MDM
36N	49E	35	SE	MDM

in Eureka County, Nevada, on July 31, 2006.

The name and mailing address of the locator is:

NEWMONT USA LIMITED, d/b/a NEWMONT MINING CORPORATION
 555 Fifth Street, Elko, Nevada 89801

The claim is approximately 1000 feet long and 600 feet wide, such that 975 feet are claimed in a westerly direction and 25 feet in a easterly direction from the point of discovery (monument of location), at which the Notice of Location was posted, together with 300 feet on each side of the monument of location and center line of the claim. The general course of the lode or vein is from the westerly to the easterly direction.

The number, location and markings on each corner monument are as follows:

<u>Location</u>	<u>Markings</u>	<u>Description</u>
No. 1: Northeast Corner	NE Corner <u>2NVE 32R</u>	2" X 2" X 4' wood post
No. 2: Southeast Corner	SE Corner <u>2NVE 32R</u>	2" X 2" X 4' wood post
No. 3: Southwest Corner	SW Corner <u>2NVE 32R</u>	2" X 2" X 4' wood post
No. 4: Northwest Corner	NW Corner <u>2NVE 32R</u>	2" X 2" X 4' wood post

As erected on the ground, each corner monument is marked as described above by a scribed metal tag. The work of location consisted of making a claim map as provided in N.R.S. 517.040 which map is recorded herewith.

SIGNATURE OF LOCATOR:

NEWMONT USA LIMITED, d/b/a NEWMONT MINING CORPORATION

By: Brian G. Iverson Brian G. Iverson, Agent

205902

RECORDING REQUESTED BY AND RETURN TO:
 NEWMONT MINING CORPORATION
 Attn: Land Department
 555 Fifth Street
 Elko, Nevada 89801

BOOK 441 PAGE 170
 OFFICIAL RECORDS
 RECORDED AT THE REQUEST OF
 NEWMONT MINING
 2006 AUG 24 AM 11:53

EUREKA COUNTY, NEVADA
 M.N. REBALEATI, RECORDER
 FILE NO. FEES

205903

20.50

The undersigned hereby affirms that this document submitted
 for recording does not contain a social security number.

CERTIFICATE OF LOCATION LODE MINING CLAIM

TO ALL WHOM IT MAY CONCERN:

The Undersigned hereby certifies that he, on behalf of NEWMONT USA LIMITED, a Delaware corporation, d/b/a NEWMONT MINING CORPORATION, has caused to be located the 2NVE 33R lode mining claim in the following quarter section(s):

Township	Range	Section	Quarter	Meridian
36N	49E	36	SW	MDM

in Eureka County, Nevada, on July 31, 2006.

The name and mailing address of the locator is:

NEWMONT USA LIMITED, d/b/a NEWMONT MINING CORPORATION
 555 Fifth Street, Elko, Nevada 89801

The claim is approximately 1500 feet long and 600 feet wide, such that 25 feet are claimed in a westerly direction and 1475 feet in a easterly direction from the point of discovery (monument of location), at which the Notice of Location was posted, together with 300 feet on each side of the monument of location and center line of the claim. The general course of the lode or vein is from the westerly to the easterly direction.

The number, location and markings on each corner monument are as follows:

Location	Markings	Description
No. 1: Northeast Corner	NE Corner <u>2NVE 33R</u>	2" X 2" X 4' wood post
No. 2: Southeast Corner	SE Corner <u>2NVE 33R</u>	2" X 2" X 4' wood post
No. 3: Southwest Corner	SW Corner <u>2NVE 33R</u>	2" X 2" X 4' wood post
No. 4: Northwest Corner	NW Corner <u>2NVE 33R</u>	2" X 2" X 4' wood post

As erected on the ground, each corner monument is marked as described above by a scribed metal tag. The work of location consisted of making a claim map as provided in N.R.S. 517.040 which map is recorded herewith.

SIGNATURE OF LOCATOR:

NEWMONT USA LIMITED, d/b/a NEWMONT MINING CORPORATION

By: Brian G. Iverson Brian G. Iverson, Agent

BOOK 441 PAGE 170

205903

BOOK 441 PAGE 171
 OFFICIAL RECORDS
 RECORDED AT THE REQUEST OF
 NEWMONT MINING
 2006 AUG 24 AM 11:53

RECORDING REQUESTED BY AND RETURN TO:

NEWMONT MINING CORPORATION

Attn: Land Department

555 Fifth Street

Elko, Nevada 89801

EUREKA COUNTY, NEVADA
 M.N. REDEALATI, RECORDER
 FILE NO. FEES 20.50

205904

The undersigned hereby affirms that this document submitted
 for recording does not contain a social security number.

CERTIFICATE OF LOCATION LODE MINING CLAIM

TO ALL WHOM IT MAY CONCERN:

The Undersigned hereby certifies that he, on behalf of NEWMONT USA LIMITED, a Delaware corporation, d/b/a NEWMONT MINING CORPORATION, has caused to be located the 2NVE 34R lode mining claim in the following quarter section(s):

<u>Township</u>	<u>Range</u>	<u>Section</u>	<u>Quarter</u>	<u>Meridian</u>
36N	49E	36	SW	MDM
36N	49E	35	SE	MDM

in Eureka County, Nevada, on July 31, 2006.

The name and mailing address of the locator is:

NEWMONT USA LIMITED, d/b/a NEWMONT MINING CORPORATION

555 Fifth Street, Elko, Nevada 89801

The claim is approximately 1000 feet long and 600 feet wide, such that 975 feet are claimed in a westerly direction and 25 feet in a easterly direction from the point of discovery (monument of location), at which the Notice of Location was posted, together with 300 feet on each side of the monument of location and center line of the claim. The general course of the lode or vein is from the westerly to the easterly direction.

The number, location and markings on each corner monument are as follows:

<u>Location</u>	<u>Markings</u>	<u>Description</u>
No. 1: Northeast Corner	NE Corner <u>2NVE 34R</u>	2" X 2" X 4' wood post
No. 2: Southeast Corner	SE Corner <u>2NVE 34R</u>	2" X 2" X 4' wood post
No. 3: Southwest Corner	SW Corner <u>2NVE 34R</u>	2" X 2" X 4' wood post
No. 4: Northwest Corner	NW Corner <u>2NVE 34R</u>	2" X 2" X 4' wood post

As erected on the ground, each corner monument is marked as described above by a scribed metal tag. The work of location consisted of making a claim map as provided in N.R.S. 517.040 which map is recorded herewith.

SIGNATURE OF LOCATOR:

NEWMONT USA LIMITED, d/b/a NEWMONT MINING CORPORATION

By: Brian G. Iverson Brian G. Iverson, Agent

205904

RECORDING REQUESTED BY AND RETURN TO:

NEWMONT MINING CORPORATION

Attn: Land Department

555 Fifth Street

Elko, Nevada 89801

BOOK 441 PAGE 172
OFFICIAL RECORDS
RECORDED AT THE REQUEST OF
NEWMONT MINING
2006 AUG 24 AM 11:53EUREKA COUNTY, NEVADA
M.N. REBALEATI, RECORDER
FILE NO. FEES

205905 20.50

The undersigned hereby affirms that this document submitted
for recording does not contain a social security number.

CERTIFICATE OF LOCATION LODE MINING CLAIM

TO ALL WHOM IT MAY CONCERN:

The Undersigned hereby certifies that he, on behalf of NEWMONT USA LIMITED, a Delaware corporation, d/b/a NEWMONT MINING CORPORATION, has caused to be located the 2NVE 35R lode mining claim in the following quarter section(s):

<u>Township</u>	<u>Range</u>	<u>Section</u>	<u>Quarter</u>	<u>Meridian</u>
36N	49E	36	SW	MDM

in Eureka County, Nevada, on July 31, 2006.

The name and mailing address of the locator is:

NEWMONT USA LIMITED, d/b/a NEWMONT MINING CORPORATION

555 Fifth Street, Elko, Nevada 89801

The claim is approximately 1500 feet long and 600 feet wide, such that 25 feet are claimed in a westerly direction and 1475 feet in a easterly direction from the point of discovery (monument of location), at which the Notice of Location was posted, together with 300 feet on each side of the monument of location and center line of the claim. The general course of the lode or vein is from the westerly to the easterly direction.

The number, location and markings on each corner monument are as follows:

<u>Location</u>	<u>Markings</u>	<u>Description</u>
No. 1: Northeast Corner	NE Corner <u>2NVE 35R</u>	2" X 2" X 4' wood post
No. 2: Southeast Corner	SE Corner <u>2NVE 35R</u>	2" X 2" X 4' wood post
No. 3: Southwest Corner	SW Corner <u>2NVE 35R</u>	2" X 2" X 4' wood post
No. 4: Northwest Corner	NW Corner <u>2NVE 35R</u>	2" X 2" X 4' wood post

As erected on the ground, each corner monument is marked as described above by a scribed metal tag. The work of location consisted of making a claim map as provided in N.R.S. 517.040 which map is recorded herewith.

SIGNATURE OF LOCATOR:

NEWMONT USA LIMITED, d/b/a NEWMONT MINING CORPORATION

By: Brian G. Iverson Brian G. Iverson, Agent

205905

RECORDING REQUESTED BY AND RETURN TO:
 NEWMONT MINING CORPORATION
 Attn: Land Department
 555 Fifth Street
 Elko, Nevada 89801

BOOK 441 PAGE 173
 OFFICIAL RECORDS
 RECORDED AT THE REQUEST OF
NEWMONT MINING
 2006 AUG 24 AM 11:53

EUREKA COUNTY, NEVADA
 M.N. REBALEATI, RECORDER
 FILE NO. **205906** FEES 20.50

The undersigned hereby affirms that this document submitted
 for recording does not contain a social security number.

CERTIFICATE OF LOCATION LODE MINING CLAIM

TO ALL WHOM IT MAY CONCERN:

The Undersigned hereby certifies that he, on behalf of NEWMONT USA LIMITED, a Delaware corporation, d/b/a NEWMONT MINING CORPORATION, has caused to be located the 2NVE 36R lode mining claim in the following quarter section(s):

<u>Township</u>	<u>Range</u>	<u>Section</u>	<u>Quarter</u>	<u>Meridian</u>
36N	49E	36	SW	MDM
36N	49E	35	SE	MDM

in Eureka County, Nevada, on July 31, 2006.

The name and mailing address of the locator is:

NEWMONT USA LIMITED, d/b/a NEWMONT MINING CORPORATION
 555 Fifth Street, Elko, Nevada 89801

The claim is approximately 1000 feet long and 600 feet wide, such that 975 feet are claimed in a westerly direction and 25 feet in a easterly direction from the point of discovery (monument of location), at which the Notice of Location was posted, together with 300 feet on each side of the monument of location and center line of the claim. The general course of the lode or vein is from the westerly to the easterly direction.

The number, location and markings on each corner monument are as follows:

<u>Location</u>	<u>Markings</u>	<u>Description</u>
No. 1: Northeast Corner	NE Corner <u>2NVE 36R</u>	2" X 2" X 4' wood post
No. 2: Southeast Corner	SE Corner <u>2NVE 36R</u>	2" X 2" X 4' wood post
No. 3: Southwest Corner	SW Corner <u>2NVE 36R</u>	2" X 2" X 4' wood post
No. 4: Northwest Corner	NW Corner <u>2NVE 36R</u>	2" X 2" X 4' wood post

As erected on the ground, each corner monument is marked as described above by a scribed metal tag. The work of location consisted of making a claim map as provided in N.R.S. 517.040 which map is recorded herewith.

SIGNATURE OF LOCATOR:

NEWMONT USA LIMITED, d/b/a NEWMONT MINING CORPORATION

By: Brian G. Iverson Brian G. Iverson, Agent

205906

RECORDING REQUESTED BY AND RETURN TO:

NEWMONT MINING CORPORATION

Attn: Land Department

555 Fifth Street

Elko, Nevada 89801

BOOK 441 PAGE 174
 OFFICIAL RECORDS
 RECORDED AT THE REQUEST OF
NEWMONT MINING
 2006 AUG 24 AM 11:53

EUREKA COUNTY, NEVADA
 M.N. REGALEATI, RECORDER
 FILE NO. FEES 20.00

205907

The undersigned hereby affirms that this document submitted
 for recording does not contain a social security number.

CERTIFICATE OF LOCATION LODE MINING CLAIM

TO ALL WHOM IT MAY CONCERN:

The Undersigned hereby certifies that he, on behalf of NEWMONT USA LIMITED, a Delaware corporation, d/b/a NEWMONT MINING CORPORATION, has caused to be located the 2NVE 37R lode mining claim in the following quarter section(s):

<u>Township</u>	<u>Range</u>	<u>Section</u>	<u>Quarter</u>	<u>Meridian</u>
36N	49E	36	SW	MDM
35N	49E	01	NE	MDM

in Eureka County, Nevada, on July 31, 2006.

The name and mailing address of the locator is:

NEWMONT USA LIMITED, d/b/a NEWMONT MINING CORPORATION

555 Fifth Street, Elko, Nevada 89801

The claim is approximately 1500 feet long and 90 feet wide, such that 25 feet are claimed in a westerly direction and 1475 feet in a easterly direction from the point of discovery (monument of location), at which the Notice of Location was posted, together with 45 feet on each side of the monument of location and center line of the claim. The general course of the lode or vein is from the westerly to the easterly direction.

The number, location and markings on each corner monument are as follows:

<u>Location</u>	<u>Markings</u>	<u>Description</u>
No. 1: Northeast Corner	NE Corner <u>2NVE 37R</u>	2" X 2" X 4' wood post
No. 2: Southeast Corner	SE Corner <u>2NVE 37R</u>	2" X 2" X 4' wood post
No. 3: Southwest Corner	SW Corner <u>2NVE 37R</u>	2" X 2" X 4' wood post
No. 4: Northwest Corner	NW Corner <u>2NVE 37R</u>	2" X 2" X 4' wood post

As erected on the ground, each corner monument is marked as described above by a scribed metal tag. The work of location consisted of making a claim map as provided in N.R.S. 517.040 which map is recorded herewith.

SIGNATURE OF LOCATOR:

NEWMONT USA LIMITED, d/b/a NEWMONT MINING CORPORATION

By: *Brian G. Iverson* Brian G. Iverson, Agent

205907

RECORDING REQUESTED BY AND RETURN TO:
 NEWMONT MINING CORPORATION
 Attn: Land Department
 555 Fifth Street
 Elko, Nevada 89801

BOOK 441 PAGE 175
 OFFICIAL RECORDS
 RECORDED AT THE REQUEST OF
 NEWMONT MINING
 2006 AUG 24 AM 11:53
 EUREKA COUNTY, NEVADA
 M.N. REDEVELOPMENT RECORDER
 FILE NO. 205908
 FEES 20.50

The undersigned hereby affirms that this document submitted
 for recording does not contain a social security number.

CERTIFICATE OF LOCATION LODE MINING CLAIM

TO ALL WHOM IT MAY CONCERN:

The Undersigned hereby certifies that he, on behalf of NEWMONT USA LIMITED, a Delaware corporation, d/b/a NEWMONT MINING CORPORATION, has caused to be located the 2NVE 38R lode mining claim in the following quarter section(s):

<u>Township</u>	<u>Range</u>	<u>Section</u>	<u>Quarter</u>	<u>Meridian</u>
36N	49E	36	SW	MDM
35N	49E	01	NE	MDM
36N	49E	35	SE	MDM

in Eureka County, Nevada, on July 31, 2006.

The name and mailing address of the locator is:

NEWMONT USA LIMITED, d/b/a NEWMONT MINING CORPORATION
 555 Fifth Street, Elko, Nevada 89801

The claim is approximately 1000 feet long and 90 feet wide, such that 975 feet are claimed in a westerly direction and 25 feet in a easterly direction from the point of discovery (monument of location), at which the Notice of Location was posted, together with 45 feet on each side of the monument of location and center line of the claim. The general course of the lode or vein is from the westerly to the easterly direction.

The number, location and markings on each corner monument are as follows:

<u>Location</u>	<u>Markings</u>	<u>Description</u>
No. 1: Northeast Corner	NE Corner <u>2NVE 38R</u>	2" X 2" X 4' wood post
No. 2: Southeast Corner	SE Corner <u>2NVE 38R</u>	2" X 2" X 4' wood post
No. 3: Southwest Corner	SW Corner <u>2NVE 38R</u>	2" X 2" X 4' wood post
No. 4: Northwest Corner	NW Corner <u>2NVE 38R</u>	2" X 2" X 4' wood post

As erected on the ground, each corner monument is marked as described above by a scribed metal tag. The work of location consisted of making a claim map as provided in N.R.S. 517.040 which map is recorded herewith.

SIGNATURE OF LOCATOR:

NEWMONT USA LIMITED, d/b/a NEWMONT MINING CORPORATION

By: Brian G. Iverson Brian G. Iverson, Agent

205908