

BOOK 441 PAGE 319
OFFICIAL RECORDS
RECORDED AT THE REQUEST OF
NEWMONT MINING
2006 AUG 29 PM 3:45

RECORDING REQUESTED BY AND RETURN TO:
NEWMONT MINING CORPORATION
Attn: Land Department
555 Fifth Street
Elko, Nevada 89801

EUREKA COUNTY, NEVADA
M.N. REBAL EATL. RECORDER
FILE NO. FEES 20.50

205950

The undersigned hereby affirms that this document submitted for recording does not contain a social security number.

CERTIFICATE OF LOCATION LODE MINING CLAIM

TO ALL WHOM IT MAY CONCERN:

The Undersigned hereby certifies that he, on behalf of NEWMONT USA LIMITED, a Delaware corporation, d/b/a NEWMONT MINING CORPORATION, has caused to be located the PETE 1R lode mining claim in the following quarter section(s):

Township	Range	Section	Quarter	Meridian
35N	50E	13	SW	MDM
35N	50E	24	NW	MDM
35N	50E	23	NE	MDM
35N	50E	14	SE	MDM

in Eureka County, Nevada, on August 14, 2006.

The name and mailing address of the locator is:
NEWMONT USA LIMITED, d/b/a NEWMONT MINING CORPORATION
555 Fifth Street, Elko, Nevada 89801

The claim is approximately 1500 feet long and 600 feet wide, such that 20 feet are claimed in a southerly direction and 1480 feet in a northerly direction from the point of discovery (monument of location), at which the Notice of Location was posted, together with 300 feet on each side of the monument of location and center line of the claim. The general course of the lode or vein is from the southerly to the northerly direction.

The number, location and markings on each corner monument are as follows:

Location	Markings	Description
No. 1: Northeast Corner	NE Corner <u>PETE 1R</u>	2" X 2" X 4' wood post
No. 2: Southeast Corner	SE Corner <u>PETE 1R</u>	2" X 2" X 4' wood post
No. 3: Southwest Corner	SW Corner <u>PETE 1R</u>	2" X 2" X 4' wood post
No. 4: Northwest Corner	NW Corner <u>PETE 1R</u>	2" X 2" X 4' wood post

As erected on the ground, each corner monument is marked as described above by a scribed metal tag. The work of location consisted of making a claim map as provided in N.R.S. 517.040 which map is recorded herewith.

SIGNATURE OF LOCATOR:
NEWMONT USA LIMITED, d/b/a NEWMONT MINING CORPORATION

By: Brian G. Iverson Brian G. Iverson, Agent

205950

BOOK 441 PAGE 320
OFFICIAL RECORDS
RECORDED AT THE REQUEST OF
NEWMONT MINING
2006 AUG 29 PM 3:45

EUREKA COUNTY, NEVADA
M.N. REBALEATI, RECORDER
FILE NO. FEES 20.50

205951

RECORDING REQUESTED BY AND RETURN TO:
NEWMONT MINING CORPORATION
Attn: Land Department
555 Fifth Street
Elko, Nevada 89801

The undersigned hereby affirms that this document submitted for recording does not contain a social security number.

CERTIFICATE OF LOCATION LODE MINING CLAIM

TO ALL WHOM IT MAY CONCERN:

The Undersigned hereby certifies that he, on behalf of NEWMONT USA LIMITED, a Delaware corporation, d/b/a NEWMONT MINING CORPORATION, has caused to be located the PETE 2R lode mining claim in the following quarter section(s):

<u>Township</u>	<u>Range</u>	<u>Section</u>	<u>Quarter</u>	<u>Meridian</u>
35N	50E	13	SW	MDM
35N	50E	24	NW	MDM

in Eureka County, Nevada, on August 14, 2006.

The name and mailing address of the locator is:
NEWMONT USA LIMITED, d/b/a NEWMONT MINING CORPORATION
555 Fifth Street, Elko, Nevada 89801

The claim is approximately 1500 feet long and 600 feet wide, such that 20 feet are claimed in a southerly direction and 1480 feet in a northerly direction from the point of discovery (monument of location), at which the Notice of Location was posted, together with 300 feet on each side of the monument of location and center line of the claim. The general course of the lode or vein is from the southerly to the northerly direction.

The number, location and markings on each corner monument are as follows:

<u>Location</u>	<u>Markings</u>	<u>Description</u>
No. 1: Northeast Corner	NE Corner <u>PETE 2R</u>	2" X 2" X 4' wood post
No. 2: Southeast Corner	SE Corner <u>PETE 2R</u>	2" X 2" X 4' wood post
No. 3: Southwest Corner	SW Corner <u>PETE 2R</u>	2" X 2" X 4' wood post
No. 4: Northwest Corner	NW Corner <u>PETE 2R</u>	2" X 2" X 4' wood post

As erected on the ground, each corner monument is marked as described above by a scribed metal tag. The work of location consisted of making a claim map as provided in N.R.S. 517.040 which map is recorded herewith.

SIGNATURE OF LOCATOR:
NEWMONT USA LIMITED, d/b/a NEWMONT MINING CORPORATION

By: Brian G. Iverson Brian G. Iverson, Agent

205951

RECORDING REQUESTED BY AND RETURN TO:
NEWMONT MINING CORPORATION
Attn: Land Department
555 Fifth Street
Elko, Nevada 89801

BOOK 441 PAGE 321
OFFICIAL RECORDS
RECORDED AT THE REQUEST OF
NEWMONT MINING
2006 AUG 29 PM 3:45
EUREKA COUNTY, NEVADA
M.N. REBALEATI, RECORDER
FILE NO. FEES 20.50
205952

The undersigned hereby affirms that this document submitted for recording does not contain a social security number.

CERTIFICATE OF LOCATION LODE MINING CLAIM

TO ALL WHOM IT MAY CONCERN:

The Undersigned hereby certifies that he, on behalf of NEWMONT USA LIMITED, a Delaware corporation, d/b/a NEWMONT MINING CORPORATION, has caused to be located the **PETE 3R** lode mining claim in the following quarter section(s):

<u>Township</u>	<u>Range</u>	<u>Section</u>	<u>Quarter</u>	<u>Meridian</u>
35N	50E	13	SW	MDM
35N	50E	24	NW	MDM

in Eureka County, Nevada, on August 14, 2006.

The name and mailing address of the locator is:

NEWMONT USA LIMITED, d/b/a NEWMONT MINING CORPORATION
555 Fifth Street, Elko, Nevada 89801

The claim is approximately 1500 feet long and 600 feet wide, such that 20 feet are claimed in a southerly direction and 1480 feet in a northerly direction from the point of discovery (monument of location), at which the Notice of Location was posted, together with 300 feet on each side of the monument of location and center line of the claim. The general course of the lode or vein is from the southerly to the northerly direction.

The number, location and markings on each corner monument are as follows:

<u>Location</u>	<u>Markings</u>	<u>Description</u>
No. 1: Northeast Corner	NE Corner PETE 3R	2" X 2" X 4' wood post
No. 2: Southeast Corner	SE Corner PETE 3R	2" X 2" X 4' wood post
No. 3: Southwest Corner	SW Corner PETE 3R	2" X 2" X 4' wood post
No. 4: Northwest Corner	NW Corner PETE 3R	2" X 2" X 4' wood post

As erected on the ground, each corner monument is marked as described above by a scribed metal tag. The work of location consisted of making a claim map as provided in N.R.S. 517.040 which map is recorded herewith.

SIGNATURE OF LOCATOR:

NEWMONT USA LIMITED, d/b/a NEWMONT MINING CORPORATION

By: Brian G. Iverson Brian G. Iverson, Agent

205952

BOOK 441 PAGE 321

RECORDING REQUESTED BY AND RETURN TO:
NEWMONT MINING CORPORATION
Attn: Land Department
555 Fifth Street
Elko, Nevada 89801

BOOK 441 PAGE 322
OFFICIAL RECORDS
RECORDED AT THE REQUEST OF
NEWMONT MINING
2006 AUG 29 PM 3:45
EUREKA COUNTY, NEVADA
M.N. REBALANCE RECORDER
FILE NO. FEES 20.50
205953

The undersigned hereby affirms that this document submitted for recording does not contain a social security number.

CERTIFICATE OF LOCATION LODE MINING CLAIM

TO ALL WHOM IT MAY CONCERN:

The Undersigned hereby certifies that he, on behalf of NEWMONT USA LIMITED, a Delaware corporation, d/b/a NEWMONT MINING CORPORATION, has caused to be located the PETE 4R lode mining claim in the following quarter section(s):

<u>Township</u>	<u>Range</u>	<u>Section</u>	<u>Quarter</u>	<u>Meridian</u>
35N	50E	13	SW	MDM
35N	50E	24	NW	MDM

in Eureka County, Nevada, on August 14, 2006.

The name and mailing address of the locator is:
NEWMONT USA LIMITED, d/b/a NEWMONT MINING CORPORATION
555 Fifth Street, Elko, Nevada 89801

The claim is approximately 1500 feet long and 600 feet wide, such that 20 feet are claimed in a southerly direction and 1480 feet in a northerly direction from the point of discovery (monument of location), at which the Notice of Location was posted, together with 300 feet on each side of the monument of location and center line of the claim. The general course of the lode or vein is from the southerly to the northerly direction.

The number, location and markings on each corner monument are as follows:

<u>Location</u>	<u>Markings</u>	<u>Description</u>
No. 1: Northeast Corner	NE Corner <u>PETE 4R</u>	2" X 2" X 4' wood post
No. 2: Southeast Corner	SE Corner <u>PETE 4R</u>	2" X 2" X 4' wood post
No. 3: Southwest Corner	SW Corner <u>PETE 4R</u>	2" X 2" X 4' wood post
No. 4: Northwest Corner	NW Corner <u>PETE 4R</u>	2" X 2" X 4' wood post

As erected on the ground, each corner monument is marked as described above by a scribed metal tag. The work of location consisted of making a claim map as provided in N.R.S. 517.040 which map is recorded herewith.

SIGNATURE OF LOCATOR:
NEWMONT USA LIMITED, d/b/a NEWMONT MINING CORPORATION

By: Brian G. Iverson Brian G. Iverson, Agent

205953

BOOK 441 PAGE 323
 OFFICIAL RECORDS
 RECORDED AT THE REQUEST OF
NEWMONT MINING
 2006 AUG 29 PM 3:45
 EUREKA COUNTY, NEVADA
 M.N. REBALEATI, RECORDER
 FILE NO. FEES 20.50

RECORDING REQUESTED BY AND RETURN TO:
 NEWMONT MINING CORPORATION
 Attn: Land Department
 555 Fifth Street
 Elko, Nevada 89801

The undersigned hereby affirms that this document submitted for recording does not contain a social security number.

205954

CERTIFICATE OF LOCATION LODE MINING CLAIM

TO ALL WHOM IT MAY CONCERN:

The Undersigned hereby certifies that he, on behalf of NEWMONT USA LIMITED, a Delaware corporation, d/b/a NEWMONT MINING CORPORATION, has caused to be located the **PETE 5R** lode mining claim in the following quarter section(s):

<u>Township</u>	<u>Range</u>	<u>Section</u>	<u>Quarter</u>	<u>Meridian</u>
35N	50E	13	SE	MDM
35N	50E	24	NE	MDM
35N	50E	24	NW	MDM
35N	50E	13	SW	MDM

in Eureka County, Nevada, on August 14, 2006.

The name and mailing address of the locator is:
 NEWMONT USA LIMITED, d/b/a NEWMONT MINING CORPORATION
 555 Fifth Street, Elko, Nevada 89801

The claim is approximately 1500 feet long and 600 feet wide, such that 20 feet are claimed in a southerly direction and 1480 feet in a northerly direction from the point of discovery (monument of location), at which the Notice of Location was posted, together with 300 feet on each side of the monument of location and center line of the claim. The general course of the lode or vein is from the southerly to the northerly direction.

The number, location and markings on each corner monument are as follows:

<u>Location</u>	<u>Markings</u>	<u>Description</u>
No. 1: Northeast Corner	NE Corner PETE 5R	2" X 2" X 4' wood post
No. 2: Southeast Corner	SE Corner PETE 5R	2" X 2" X 4' wood post
No. 3: Southwest Corner	SW Corner PETE 5R	2" X 2" X 4' wood post
No. 4: Northwest Corner	NW Corner PETE 5R	2" X 2" X 4' wood post

As erected on the ground, each corner monument is marked as described above by a scribed metal tag. The work of location consisted of making a claim map as provided in N.R.S. 517.040 which map is recorded herewith.

SIGNATURE OF LOCATOR:
 NEWMONT USA LIMITED, d/b/a NEWMONT MINING CORPORATION

By: Brian G. Iverson Brian G. Iverson, Agent

205954

BOOK 441 PAGE 324
 OFFICIAL RECORDS
 RECORDED AT THE REQUEST OF
 NEWMONT MINING
 2006 AUG 29 PM 3:45
 EUREKA COUNTY, NEVADA
 M.N. REGALEATI, RECORDER
 FILE NO. FEES \$ 20.50
205955

RECORDING REQUESTED BY AND RETURN TO:
 NEWMONT MINING CORPORATION
 Attn: Land Department
 555 Fifth Street
 Elko, Nevada 89801

The undersigned hereby affirms that this document submitted for recording does not contain a social security number.

CERTIFICATE OF LOCATION LODE MINING CLAIM

TO ALL WHOM IT MAY CONCERN:

The Undersigned hereby certifies that he, on behalf of NEWMONT USA LIMITED, a Delaware corporation, d/b/a NEWMONT MINING CORPORATION, has caused to be located the PETE 6R lode mining claim in the following quarter section(s):

<u>Township</u>	<u>Range</u>	<u>Section</u>	<u>Quarter</u>	<u>Meridian</u>
35N	50E	13	SE	MDM
35N	50E	24	NE	MDM

in Eureka County, Nevada, on August 14, 2006.

The name and mailing address of the locator is:
 NEWMONT USA LIMITED, d/b/a NEWMONT MINING CORPORATION
 555 Fifth Street, Elko, Nevada 89801

The claim is approximately 1500 feet long and 600 feet wide, such that 20 feet are claimed in a southerly direction and 1480 feet in a northerly direction from the point of discovery (monument of location), at which the Notice of Location was posted, together with 300 feet on each side of the monument of location and center line of the claim. The general course of the lode or vein is from the southerly to the northerly direction.

The number, location and markings on each corner monument are as follows:

<u>Location</u>	<u>Markings</u>	<u>Description</u>
No. 1: Northeast Corner	NE Corner <u>PETE 6R</u>	2" X 2" X 4' wood post
No. 2: Southeast Corner	SE Corner <u>PETE 6R</u>	2" X 2" X 4' wood post
No. 3: Southwest Corner	SW Corner <u>PETE 6R</u>	2" X 2" X 4' wood post
No. 4: Northwest Corner	NW Corner <u>PETE 6R</u>	2" X 2" X 4' wood post

As erected on the ground, each corner monument is marked as described above by a scribed metal tag. The work of location consisted of making a claim map as provided in N.R.S. 517.040 which map is recorded herewith.

SIGNATURE OF LOCATOR:
 NEWMONT USA LIMITED, d/b/a NEWMONT MINING CORPORATION

By: Brian G. Iverson Brian G. Iverson, Agent

205955

BOOK 441 PAGE 325
OFFICIAL RECORDS
RECORDED AT THE REQUEST OF
NEWMONT MINING
2006 AUG 29 PM 3:45

RECORDING REQUESTED BY AND RETURN TO:
NEWMONT MINING CORPORATION
Attn: Land Department
555 Fifth Street
Elko, Nevada 89801

EUREKA COUNTY, NEVADA
M.N. REBALEATI, RECORDER
FILE NO. FEES 20.50
205956

The undersigned hereby affirms that this document submitted for recording does not contain a social security number.

CERTIFICATE OF LOCATION LODE MINING CLAIM

TO ALL WHOM IT MAY CONCERN:

The Undersigned hereby certifies that he, on behalf of NEWMONT USA LIMITED, a Delaware corporation, d/b/a NEWMONT MINING CORPORATION, has caused to be located the **PETE 10R** lode mining claim in the following quarter section(s):

<u>Township</u>	<u>Range</u>	<u>Section</u>	<u>Quarter</u>	<u>Meridian</u>
35N	50E	24	NW	MDM
35N	50E	24	SW	MDM
35N	50E	23	SE	MDM
35N	50E	23	NE	MDM

in Eureka County, Nevada, on August 14, 2006.

The name and mailing address of the locator is:
NEWMONT USA LIMITED, d/b/a NEWMONT MINING CORPORATION
555 Fifth Street, Elko, Nevada 89801

The claim is approximately 1500 feet long and 600 feet wide, such that 1480 feet are claimed in a southerly direction and 20 feet in a northerly direction from the point of discovery (monument of location), at which the Notice of Location was posted, together with 300 feet on each side of the monument of location and center line of the claim. The general course of the lode or vein is from the southerly to the northerly direction.

The number, location and markings on each corner monument are as follows:

<u>Location</u>	<u>Markings</u>	<u>Description</u>
No. 1: Northeast Corner	NE Corner PETE 10R	2" X 2" X 4' wood post
No. 2: Southeast Corner	SE Corner PETE 10R	2" X 2" X 4' wood post
No. 3: Southwest Corner	SW Corner PETE 10R	2" X 2" X 4' wood post
No. 4: Northwest Corner	NW Corner PETE 10R	2" X 2" X 4' wood post

As erected on the ground, each corner monument is marked as described above by a scribed metal tag. The work of location consisted of making a claim map as provided in N.R.S. 517.040 which map is recorded herewith.

SIGNATURE OF LOCATOR:
NEWMONT USA LIMITED, d/b/a NEWMONT MINING CORPORATION

By: Brian G. Iverson Brian G. Iverson, Agent

BOOK 441 PAGE 326
 OFFICIAL RECORDS
 RECORDED AT THE REQUEST OF
NEWMONT MINING
 2006 AUG 29 PM 3:45
 EUREKA COUNTY, NEVADA
 M.N. REBALEATI, RECORDER
 FILE NO. FEES 20.50
205957

RECORDING REQUESTED BY AND RETURN TO:
 NEWMONT MINING CORPORATION
 Attn: Land Department
 555 Fifth Street
 Elko, Nevada 89801

The undersigned hereby affirms that this document submitted for recording does not contain a social security number.

CERTIFICATE OF LOCATION LODE MINING CLAIM

TO ALL WHOM IT MAY CONCERN:

The Undersigned hereby certifies that he, on behalf of NEWMONT USA LIMITED, a Delaware corporation, d/b/a NEWMONT MINING CORPORATION, has caused to be located the PETE 11R lode mining claim in the following quarter section(s):

<u>Township</u>	<u>Range</u>	<u>Section</u>	<u>Quarter</u>	<u>Meridian</u>
35N	50E	24	NW	MDM
35N	50E	24	SW	MDM

in Eureka County, Nevada, on August 14, 2006.

The name and mailing address of the locator is:
 NEWMONT USA LIMITED, d/b/a NEWMONT MINING CORPORATION
 555 Fifth Street, Elko, Nevada 89801

The claim is approximately 1500 feet long and 600 feet wide, such that 1480 feet are claimed in a southerly direction and 20 feet in a northerly direction from the point of discovery (monument of location), at which the Notice of Location was posted, together with 300 feet on each side of the monument of location and center line of the claim. The general course of the lode or vein is from the southerly to the northerly direction.

The number, location and markings on each corner monument are as follows:

<u>Location</u>	<u>Markings</u>	<u>Description</u>
No. 1: Northeast Corner	NE Corner <u>PETE 11R</u>	2" X 2" X 4' wood post
No. 2: Southeast Corner	SE Corner <u>PETE 11R</u>	2" X 2" X 4' wood post
No. 3: Southwest Corner	SW Corner <u>PETE 11R</u>	2" X 2" X 4' wood post
No. 4: Northwest Corner	NW Corner <u>PETE 11R</u>	2" X 2" X 4' wood post

As erected on the ground, each corner monument is marked as described above by a scribed metal tag. The work of location consisted of making a claim map as provided in N.R.S. 517.040 which map is recorded herewith.

SIGNATURE OF LOCATOR:
 NEWMONT USA LIMITED, d/b/a NEWMONT MINING CORPORATION

By: *Brian G. Iverson* Brian G. Iverson, Agent

205957

BOOK 441 PAGE 327
OFFICIAL RECORDS
RECORDED AT THE REQUEST OF
NEWMONT MINING
2006 AUG 29 PM 3:45

RECORDING REQUESTED BY AND RETURN TO:
NEWMONT MINING CORPORATION
Attn: Land Department
555 Fifth Street
Elko, Nevada 89801

EUREKA COUNTY, NEVADA
M.N. REBALEATI, RECORDER
FILE NO. FEES 20.50

205958

The undersigned hereby affirms that this document submitted for recording does not contain a social security number.

CERTIFICATE OF LOCATION LODE MINING CLAIM

TO ALL WHOM IT MAY CONCERN:

The Undersigned hereby certifies that he, on behalf of NEWMONT USA LIMITED, a Delaware corporation, d/b/a NEWMONT MINING CORPORATION, has caused to be located the PETE 12R lode mining claim in the following quarter section(s):

Township	Range	Section	Quarter	Meridian
35N	50E	24	NW	MDM
35N	50E	24	SW	MDM

in Eureka County, Nevada, on August 14, 2006.

The name and mailing address of the locator is:
NEWMONT USA LIMITED, d/b/a NEWMONT MINING CORPORATION
555 Fifth Street, Elko, Nevada 89801

The claim is approximately 1500 feet long and 600 feet wide, such that 1480 feet are claimed in a southerly direction and 20 feet in a northerly direction from the point of discovery (monument of location), at which the Notice of Location was posted, together with 300 feet on each side of the monument of location and center line of the claim. The general course of the lode or vein is from the southerly to the northerly direction.

The number, location and markings on each corner monument are as follows:

Location	Markings	Description
No. 1: Northeast Corner	NE Corner <u>PETE 12R</u>	2" X 2" X 4' wood post
No. 2: Southeast Corner	SE Corner <u>PETE 12R</u>	2" X 2" X 4' wood post
No. 3: Southwest Corner	SW Corner <u>PETE 12R</u>	2" X 2" X 4' wood post
No. 4: Northwest Corner	NW Corner <u>PETE 12R</u>	2" X 2" X 4' wood post

As erected on the ground, each corner monument is marked as described above by a scribed metal tag. The work of location consisted of making a claim map as provided in N.R.S. 517.040 which map is recorded herewith.

SIGNATURE OF LOCATOR:
NEWMONT USA LIMITED, d/b/a NEWMONT MINING CORPORATION

By: Brian G. Iverson Brian G. Iverson, Agent

205958

RECORDING REQUESTED BY AND RETURN TO:
NEWMONT MINING CORPORATION
Attn: Land Department
555 Fifth Street
Elko, Nevada 89801

BOOK 441 - PAGE 328
OFFICIAL RECORDS
RECORDED AT THE REQUEST OF
NEWMONT MINING
2006 AUG 29 PM 3:45
EUREKA COUNTY, NEVADA
M.H. REBALEATI, RECORDER
FILE NO. FEES 20.50
205959

The undersigned hereby affirms that this document submitted for recording does not contain a social security number.

CERTIFICATE OF LOCATION LODE MINING CLAIM

TO ALL WHOM IT MAY CONCERN:

The Undersigned hereby certifies that he, on behalf of NEWMONT USA LIMITED, a Delaware corporation, d/b/a NEWMONT MINING CORPORATION, has caused to be located the **PETE 13R** lode mining claim in the following quarter section(s):

<u>Township</u>	<u>Range</u>	<u>Section</u>	<u>Quarter</u>	<u>Meridian</u>
35N	50E	24	NW	MDM
35N	50E	24	SW	MDM

in Eureka County, Nevada, on August 14, 2006.

The name and mailing address of the locator is:
NEWMONT USA LIMITED, d/b/a NEWMONT MINING CORPORATION
555 Fifth Street, Elko, Nevada 89801

The claim is approximately 1500 feet long and 600 feet wide, such that 1480 feet are claimed in a southerly direction and 20 feet in a northerly direction from the point of discovery (monument of location), at which the Notice of Location was posted, together with 300 feet on each side of the monument of location and center line of the claim. The general course of the lode or vein is from the southerly to the northerly direction.

The number, location and markings on each corner monument are as follows:

<u>Location</u>	<u>Markings</u>	<u>Description</u>
No. 1: Northeast Corner	NE Corner PETE 13R	2" X 2" X 4' wood post
No. 2: Southeast Corner	SE Corner PETE 13R	2" X 2" X 4' wood post
No. 3: Southwest Corner	SW Corner PETE 13R	2" X 2" X 4' wood post
No. 4: Northwest Corner	NW Corner PETE 13R	2" X 2" X 4' wood post

As erected on the ground, each corner monument is marked as described above by a scribed metal tag. The work of location consisted of making a claim map as provided in N.R.S. 517.040 which map is recorded herewith.

SIGNATURE OF LOCATOR:
NEWMONT USA LIMITED, d/b/a NEWMONT MINING CORPORATION

By: *Brian G. Iverson* Brian G. Iverson, Agent

205959

BOOK 44 PAGE 329
 OFFICIAL RECORDS
 RECORDED AT THE REQUEST OF
NEWMONT MINING
 2006 AUG 29 PM 3:45
 EUREKA COUNTY, NEVADA
 M.N. REBALEATI, RECORDER
 FILE NO. **205960** FEES 20.50

RECORDING REQUESTED BY AND RETURN TO:
 NEWMONT MINING CORPORATION
 Attn: Land Department
 555 Fifth Street
 Elko, Nevada 89801

The undersigned hereby affirms that this document submitted for recording does not contain a social security number.

CERTIFICATE OF LOCATION LODE MINING CLAIM

TO ALL WHOM IT MAY CONCERN:

The Undersigned hereby certifies that he, on behalf of NEWMONT USA LIMITED, a Delaware corporation, d/b/a NEWMONT MINING CORPORATION, has caused to be located the **PETE 14R** lode mining claim in the following quarter section(s):

<u>Township</u>	<u>Range</u>	<u>Section</u>	<u>Quarter</u>	<u>Meridian</u>
35N	50E	24	NE	MDM
35N	50E	24	SE	MDM
35N	50E	24	SW	MDM
35N	50E	24	NW	MDM

in Eureka County, Nevada, on August 14, 2006.

The name and mailing address of the locator is:
 NEWMONT USA LIMITED, d/b/a NEWMONT MINING CORPORATION
 555 Fifth Street, Elko, Nevada 89801

The claim is approximately 1500 feet long and 600 feet wide, such that 1480 feet are claimed in a southerly direction and 20 feet in a northerly direction from the point of discovery (monument of location), at which the Notice of Location was posted, together with 300 feet on each side of the monument of location and center line of the claim. The general course of the lode or vein is from the southerly to the northerly direction.

The number, location and markings on each corner monument are as follows:

<u>Location</u>	<u>Markings</u>	<u>Description</u>
No. 1: Northeast Corner	NE Corner <u>PETE 14R</u>	2" X 2" X 4' wood post
No. 2: Southeast Corner	SE Corner <u>PETE 14R</u>	2" X 2" X 4' wood post
No. 3: Southwest Corner	SW Corner <u>PETE 14R</u>	2" X 2" X 4' wood post
No. 4: Northwest Corner	NW Corner <u>PETE 14R</u>	2" X 2" X 4' wood post

As erected on the ground, each corner monument is marked as described above by a scribed metal tag. The work of location consisted of making a claim map as provided in N.R.S. 517.040 which map is recorded herewith.

SIGNATURE OF LOCATOR:
 NEWMONT USA LIMITED, d/b/a NEWMONT MINING CORPORATION

By:  Brian G. Iverson, Agent

205960

BOOK 441 PAGE 330
 OFFICIAL RECORDS
 RECORDED AT THE REQUEST OF
NEWMONT MINING
 2006 AUG 29 PM 3:45
 EUREKA COUNTY, NEVADA
 M.N. REBALIATI, RECORDER
 FILE NO. FEES 20.50
205961

RECORDING REQUESTED BY AND RETURN TO:
 NEWMONT MINING CORPORATION
 Attn: Land Department
 555 Fifth Street
 Elko, Nevada 89801

The undersigned hereby affirms that this document submitted for recording does not contain a social security number.

CERTIFICATE OF LOCATION LODE MINING CLAIM

TO ALL WHOM IT MAY CONCERN:

The Undersigned hereby certifies that he, on behalf of NEWMONT USA LIMITED, a Delaware corporation, d/b/a NEWMONT MINING CORPORATION, has caused to be located the **PETE 18R** lode mining claim in the following quarter section(s):

Township	Range	Section	Quarter	Meridian
35N	50E	24	NE	MDM
35N	50E	24	SE	MDM

in Eureka County, Nevada, on August 14, 2006.

The name and mailing address of the locator is:
 NEWMONT USA LIMITED, d/b/a NEWMONT MINING CORPORATION
 555 Fifth Street, Elko, Nevada 89801

The claim is approximately 1500 feet long and 600 feet wide, such that 1480 feet are claimed in a southerly direction and 20 feet in a northerly direction from the point of discovery (monument of location), at which the Notice of Location was posted, together with 300 feet on each side of the monument of location and center line of the claim. The general course of the lode or vein is from the southerly to the northerly direction.

The number, location and markings on each corner monument are as follows:

Location	Markings	Description
No. 1: Northeast Corner	NE Corner PETE 18R	2" X 2" X 4' wood post
No. 2: Southeast Corner	SE Corner PETE 18R	2" X 2" X 4' wood post
No. 3: Southwest Corner	SW Corner PETE 18R	2" X 2" X 4' wood post
No. 4: Northwest Corner	NW Corner PETE 18R	2" X 2" X 4' wood post

As erected on the ground, each corner monument is marked as described above by a scribed metal tag. The work of location consisted of making a claim map as provided in N.R.S. 517.040 which map is recorded herewith.

SIGNATURE OF LOCATOR:
 NEWMONT USA LIMITED, d/b/a NEWMONT MINING CORPORATION

By: Brian G. Iverson Brian G. Iverson, Agent

205961

RECORDING REQUESTED BY AND RETURN TO:
NEWMONT MINING CORPORATION
Attn: Land Department
555 Fifth Street
Elko, Nevada 89801

BOOK 441 PAGE 331
OFFICIAL RECORDS
RECORDED AT THE REQUEST OF
NEWMONT MINING
2006 AUG 29 PM 3:45

EUREKA COUNTY NEVADA
M.N. REBAL. RECORDER
FILE NO. FEES 20.50
205962

The undersigned hereby affirms that this document submitted for recording does not contain a social security number.

CERTIFICATE OF LOCATION LODE MINING CLAIM

TO ALL WHOM IT MAY CONCERN:

The Undersigned hereby certifies that he, on behalf of NEWMONT USA LIMITED, a Delaware corporation, d/b/a NEWMONT MINING CORPORATION, has caused to be located the PETE 19R lode mining claim in the following quarter section(s):

<u>Township</u>	<u>Range</u>	<u>Section</u>	<u>Quarter</u>	<u>Meridian</u>
35N	50E	24	SW	MDM
35N	50E	23	SE	MDM

in Eureka County, Nevada, on August 14, 2006.

The name and mailing address of the locator is:
NEWMONT USA LIMITED, d/b/a NEWMONT MINING CORPORATION
555 Fifth Street, Elko, Nevada 89801

The claim is approximately 1500 feet long and 600 feet wide, such that 20 feet are claimed in a southerly direction and 1480 feet in a northerly direction from the point of discovery (monument of location), at which the Notice of Location was posted, together with 300 feet on each side of the monument of location and center line of the claim. The general course of the lode or vein is from the southerly to the northerly direction.

The number, location and markings on each corner monument are as follows:

<u>Location</u>	<u>Markings</u>	<u>Description</u>
No. 1: Northeast Corner	NE Corner <u>PETE 19R</u>	2" X 2" X 4' wood post
No. 2: Southeast Corner	SE Corner <u>PETE 19R</u>	2" X 2" X 4' wood post
No. 3: Southwest Corner	SW Corner <u>PETE 19R</u>	2" X 2" X 4' wood post
No. 4: Northwest Corner	NW Corner <u>PETE 19R</u>	2" X 2" X 4' wood post

As erected on the ground, each corner monument is marked as described above by a scribed metal tag. The work of location consisted of making a claim map as provided in N.R.S. 517.040 which map is recorded herewith.

SIGNATURE OF LOCATOR:
NEWMONT USA LIMITED, d/b/a NEWMONT MINING CORPORATION

By: Brian G. Iverson Brian G. Iverson, Agent

205962

BOOK 441 PAGE 331

BOOK 441 PAGE 332
 OFFICIAL RECORDS
 RECORDED AT THE REQUEST OF
 NEWMONT MINING
 2006 AUG 29 PM 3:46
 EUREKA COUNTY, NEVADA
 M.N. REBALEATI, RECORDER
 FILE NO. 205963 FEE \$ 20.50

RECORDING REQUESTED BY AND RETURN TO:
 NEWMONT MINING CORPORATION
 Attn: Land Department
 555 Fifth Street
 Elko, Nevada 89801

The undersigned hereby affirms that this document submitted for recording does not contain a social security number.

CERTIFICATE OF LOCATION LODE MINING CLAIM

TO ALL WHOM IT MAY CONCERN:

The Undersigned hereby certifies that he, on behalf of NEWMONT USA LIMITED, a Delaware corporation, d/b/a NEWMONT MINING CORPORATION, has caused to be located the PETE 20R lode mining claim in the following quarter section(s):

<u>Township</u>	<u>Range</u>	<u>Section</u>	<u>Quarter</u>	<u>Meridian</u>
35N	50E	24	SW	MDM

in Eureka County, Nevada, on August 14, 2006.

The name and mailing address of the locator is:

NEWMONT USA LIMITED, d/b/a NEWMONT MINING CORPORATION
 555 Fifth Street, Elko, Nevada 89801

The claim is approximately 1500 feet long and 600 feet wide, such that 20 feet are claimed in a southerly direction and 1480 feet in a northerly direction from the point of discovery (monument of location), at which the Notice of Location was posted, together with 300 feet on each side of the monument of location and center line of the claim. The general course of the lode or vein is from the southerly to the northerly direction.

The number, location and markings on each corner monument are as follows:

<u>Location</u>	<u>Markings</u>	<u>Description</u>
No. 1: Northeast Corner	NE Corner <u>PETE 20R</u>	2" X 2" X 4' wood post
No. 2: Southeast Corner	SE Corner <u>PETE 20R</u>	2" X 2" X 4' wood post
No. 3: Southwest Corner	SW Corner <u>PETE 20R</u>	2" X 2" X 4' wood post
No. 4: Northwest Corner	NW Corner <u>PETE 20R</u>	2" X 2" X 4' wood post

As erected on the ground, each corner monument is marked as described above by a scribed metal tag. The work of location consisted of making a claim map as provided in N.R.S. 517.040 which map is recorded herewith.

SIGNATURE OF LOCATOR:

NEWMONT USA LIMITED, d/b/a NEWMONT MINING CORPORATION

By: Brian G. Iverson Brian G. Iverson, Agent

205963

RECORDING REQUESTED BY AND RETURN TO:
NEWMONT MINING CORPORATION
Attn: Land Department
555 Fifth Street
Elko, Nevada 89801

BOOK **441** PAGE **333**
OFFICIAL RECORDS
RECORDED AT THE REQUEST OF
NEWMONT MINING
2006 AUG 29 PM 3:46

EUREKA COUNTY, NEVADA
M.N. REBALATI, RECORDER
FILE NO. FEES **20.50**
205964

The undersigned hereby affirms that this document submitted for recording does not contain a social security number.

CERTIFICATE OF LOCATION LODE MINING CLAIM

TO ALL WHOM IT MAY CONCERN:

The Undersigned hereby certifies that he, on behalf of NEWMONT USA LIMITED, a Delaware corporation, d/b/a NEWMONT MINING CORPORATION, has caused to be located the PETE 21R lode mining claim in the following quarter section(s):

<u>Township</u>	<u>Range</u>	<u>Section</u>	<u>Quarter</u>	<u>Meridian</u>
35N	50E	24	SW	MDM

in Eureka County, Nevada, on August 14, 2006.

The name and mailing address of the locator is:

NEWMONT USA LIMITED, d/b/a NEWMONT MINING CORPORATION
555 Fifth Street, Elko, Nevada 89801

The claim is approximately 1500 feet long and 600 feet wide, such that 20 feet are claimed in a southerly direction and 1480 feet in a northerly direction from the point of discovery (monument of location), at which the Notice of Location was posted, together with 300 feet on each side of the monument of location and center line of the claim. The general course of the lode or vein is from the southerly to the northerly direction.

The number, location and markings on each corner monument are as follows:

<u>Location</u>	<u>Markings</u>	<u>Description</u>
No. 1: Northeast Corner	NE Corner <u>PETE 21R</u>	2" X 2" X 4' wood post
No. 2: Southeast Corner	SE Corner <u>PETE 21R</u>	2" X 2" X 4' wood post
No. 3: Southwest Corner	SW Corner <u>PETE 21R</u>	2" X 2" X 4' wood post
No. 4: Northwest Corner	NW Corner <u>PETE 21R</u>	2" X 2" X 4' wood post

As erected on the ground, each corner monument is marked as described above by a scribed metal tag. The work of location consisted of making a claim map as provided in N.R.S. 517.040 which map is recorded herewith.

SIGNATURE OF LOCATOR:

NEWMONT USA LIMITED, d/b/a NEWMONT MINING CORPORATION

By:  Brian G. Iverson, Agent

205964

BOOK 441 PAGE 333

BOOK 441 PAGE 334
OFFICIAL RECORDS
RECORDED AT THE REQUEST OF
NEWMONT MINING
2006 AUG 29 PM 3:46

EUREKA COUNTY, NEVADA
M.H. REBALEATI, RECORDER
FILE NO. FEES 26.50

205965

RECORDING REQUESTED BY AND RETURN TO:
NEWMONT MINING CORPORATION
Attn: Land Department
555 Fifth Street
Elko, Nevada 89801

The undersigned hereby affirms that this document submitted for recording does not contain a social security number.

CERTIFICATE OF LOCATION LODE MINING CLAIM

TO ALL WHOM IT MAY CONCERN:

The Undersigned hereby certifies that he, on behalf of NEWMONT USA LIMITED, a Delaware corporation, d/b/a NEWMONT MINING CORPORATION, has caused to be located the PETE 22R lode mining claim in the following quarter section(s):

<u>Township</u>	<u>Range</u>	<u>Section</u>	<u>Quarter</u>	<u>Meridian</u>
35N	50E	24	SW	MDM

in Eureka County, Nevada, on August 14, 2006.

The name and mailing address of the locator is:
NEWMONT USA LIMITED, d/b/a NEWMONT MINING CORPORATION
555 Fifth Street, Elko, Nevada 89801

The claim is approximately 1500 feet long and 600 feet wide, such that 20 feet are claimed in a southerly direction and 1480 feet in a northerly direction from the point of discovery (monument of location), at which the Notice of Location was posted, together with 300 feet on each side of the monument of location and center line of the claim. The general course of the lode or vein is from the southerly to the northerly direction.

The number, location and markings on each corner monument are as follows:

<u>Location</u>	<u>Markings</u>	<u>Description</u>
No. 1: Northeast Corner	NE Corner <u>PETE 22R</u>	2" X 2" X 4' wood post
No. 2: Southeast Corner	SE Corner <u>PETE 22R</u>	2" X 2" X 4' wood post
No. 3: Southwest Corner	SW Corner <u>PETE 22R</u>	2" X 2" X 4' wood post
No. 4: Northwest Corner	NW Corner <u>PETE 22R</u>	2" X 2" X 4' wood post

As erected on the ground, each corner monument is marked as described above by a scribed metal tag. The work of location consisted of making a claim map as provided in N.R.S. 517.040 which map is recorded herewith.

SIGNATURE OF LOCATOR:
NEWMONT USA LIMITED, d/b/a NEWMONT MINING CORPORATION

By: Brian G. Iverson Brian G. Iverson, Agent

205965

BOOK 441 PAGE 334

BOOK **441** PAGE **335**
 OFFICIAL RECORDS
 RECORDED AT THE REQUEST OF
NEWMONT MINING
2006 AUG 29 PM 3:46
 EUREKA COUNTY, NEVADA
 M.N. REBALEATI, RECORDER
 FILE NO. **20-50**
205966

RECORDING REQUESTED BY AND RETURN TO:
 NEWMONT MINING CORPORATION
 Attn: Land Department
 555 Fifth Street
 Elko, Nevada 89801

The undersigned hereby affirms that this document submitted for recording does not contain a social security number.

CERTIFICATE OF LOCATION LODE MINING CLAIM

TO ALL WHOM IT MAY CONCERN:

The Undersigned hereby certifies that he, on behalf of NEWMONT USA LIMITED, a Delaware corporation, d/b/a NEWMONT MINING CORPORATION, has caused to be located the **PETE 23R** lode mining claim in the following quarter section(s):

<u>Township</u>	<u>Range</u>	<u>Section</u>	<u>Quarter</u>	<u>Meridian</u>
35N	50E	24	SE	MDM
35N	50E	24	SW	MDM

in Eureka County, Nevada, on August 14, 2006.

The name and mailing address of the locator is:

NEWMONT USA LIMITED, d/b/a NEWMONT MINING CORPORATION
 555 Fifth Street, Elko, Nevada 89801

The claim is approximately 1500 feet long and 600 feet wide, such that 20 feet are claimed in a southerly direction and 1480 feet in a northerly direction from the point of discovery (monument of location), at which the Notice of Location was posted, together with 300 feet on each side of the monument of location and center line of the claim. The general course of the lode or vein is from the southerly to the northerly direction.

The number, location and markings on each corner monument are as follows:

<u>Location</u>	<u>Markings</u>	<u>Description</u>
No. 1: Northeast Corner	NE Corner PETE 23R	2" X 2" X 4' wood post
No. 2: Southeast Corner	SE Corner PETE 23R	2" X 2" X 4' wood post
No. 3: Southwest Corner	SW Corner PETE 23R	2" X 2" X 4' wood post
No. 4: Northwest Corner	NW Corner PETE 23R	2" X 2" X 4' wood post

As erected on the ground, each corner monument is marked as described above by a scribed metal tag. The work of location consisted of making a claim map as provided in N.R.S. 517.040 which map is recorded herewith.

SIGNATURE OF LOCATOR:

NEWMONT USA LIMITED, d/b/a NEWMONT MINING CORPORATION

By: *Brian G. Iverson* Brian G. Iverson, Agent

205966

BOOK **441** PAGE **336**
 OFFICIAL RECORDS
 RECORDED AT THE REQUEST OF
NEWMONT MINING
 2006 AUG 29 PM 3:46
 EUREKA COUNTY, NEVADA
 M.H. REBALEATI, RECORDER
 FILE NO. FEES **20.50**

RECORDING REQUESTED BY AND RETURN TO:
 NEWMONT MINING CORPORATION
 Attn: Land Department
 555 Fifth Street
 Elko, Nevada 89801

The undersigned hereby affirms that this document submitted for recording does not contain a social security number.

205967

CERTIFICATE OF LOCATION LODE MINING CLAIM

TO ALL WHOM IT MAY CONCERN:

The Undersigned hereby certifies that he, on behalf of NEWMONT USA LIMITED, a Delaware corporation, d/b/a NEWMONT MINING CORPORATION, has caused to be located the PETE 24R lode mining claim in the following quarter section(s):

<u>Township</u>	<u>Range</u>	<u>Section</u>	<u>Quarter</u>	<u>Meridian</u>
35N	50E	24	SE	MDM

in Eureka County, Nevada, on August 14, 2006.

The name and mailing address of the locator is:
 NEWMONT USA LIMITED, d/b/a NEWMONT MINING CORPORATION
 555 Fifth Street, Elko, Nevada 89801

The claim is approximately 1500 feet long and 600 feet wide, such that 20 feet are claimed in a southerly direction and 1480 feet in a northerly direction from the point of discovery (monument of location), at which the Notice of Location was posted, together with 300 feet on each side of the monument of location and center line of the claim. The general course of the lode or vein is from the southerly to the northerly direction.

The number, location and markings on each corner monument are as follows:

<u>Location</u>	<u>Markings</u>	<u>Description</u>
No. 1: Northeast Corner	NE Corner <u>PETE 24R</u>	2" X 2" X 4' wood post
No. 2: Southeast Corner	SE Corner <u>PETE 24R</u>	2" X 2" X 4' wood post
No. 3: Southwest Corner	SW Corner <u>PETE 24R</u>	2" X 2" X 4' wood post
No. 4: Northwest Corner	NW Corner <u>PETE 24R</u>	2" X 2" X 4' wood post

As erected on the ground, each corner monument is marked as described above by a scribed metal tag. The work of location consisted of making a claim map as provided in N.R.S. 517.040 which map is recorded herewith.

SIGNATURE OF LOCATOR:
 NEWMONT USA LIMITED, d/b/a NEWMONT MINING CORPORATION

By:  Brian G. Iverson, Agent

205967

RECORDING REQUESTED BY AND RETURN TO:
NEWMONT MINING CORPORATION
Attn: Land Department
555 Fifth Street
Elko, Nevada 89801

BOOK 441 PAGE 337
OFFICIAL RECORDS
RECORDED AT THE REQUEST OF
NEWMONT MINING
2006 AUG 29 PM 3:46

EUREKA COUNTY, NEVADA
M.N. REBALATI RECORDER
FILE NO. FEES 20.50

205968

The undersigned hereby affirms that this document submitted for recording does not contain a social security number.

CERTIFICATE OF LOCATION LODE MINING CLAIM

TO ALL WHOM IT MAY CONCERN:

The Undersigned hereby certifies that he, on behalf of NEWMONT USA LIMITED, a Delaware corporation, d/b/a NEWMONT MINING CORPORATION, has caused to be located the PETE 25R lode mining claim in the following quarter section(s):

<u>Township</u>	<u>Range</u>	<u>Section</u>	<u>Quarter</u>	<u>Meridian</u>
35N	50E	24	SE	MDM

in Eureka County, Nevada, on August 14, 2006.

The name and mailing address of the locator is:

NEWMONT USA LIMITED, d/b/a NEWMONT MINING CORPORATION
555 Fifth Street, Elko, Nevada 89801

The claim is approximately 1500 feet long and 600 feet wide, such that 20 feet are claimed in a southerly direction and 1480 feet in a northerly direction from the point of discovery (monument of location), at which the Notice of Location was posted, together with 300 feet on each side of the monument of location and center line of the claim. The general course of the lode or vein is from the southerly to the northerly direction.

The number, location and markings on each corner monument are as follows:


<u>Location</u>	<u>Markings</u>	<u>Description</u>
No. 1: Northeast Corner	NE Corner <u>PETE 25R</u>	2" X 2" X 4' wood post
No. 2: Southeast Corner	SE Corner <u>PETE 25R</u>	2" X 2" X 4' wood post
No. 3: Southwest Corner	SW Corner <u>PETE 25R</u>	2" X 2" X 4' wood post
No. 4: Northwest Corner	NW Corner <u>PETE 25R</u>	2" X 2" X 4' wood post

As erected on the ground, each corner monument is marked as described above by a scribed metal tag. The work of location consisted of making a claim map as provided in N.R.S. 517.040 which map is recorded herewith.

SIGNATURE OF LOCATOR:

NEWMONT USA LIMITED, d/b/a NEWMONT MINING CORPORATION

By: _____



Brian G. Iverson, Agent

205968

BOOK 441 PAGE 337

BOOK 441 PAGE 338
OFFICIAL RECORDS
RECORDED AT THE REQUEST OF
NEWMONT MINING
2006 AUG 29 PM 3:46

EUREKA COUNTY, NEVADA
M.N. REBALEATI, RECORDER
FILE NO. FEES 20.50

205969

RECORDING REQUESTED BY AND RETURN TO:
NEWMONT MINING CORPORATION
Attn: Land Department
555 Fifth Street
Elko, Nevada 89801

The undersigned hereby affirms that this document submitted for recording does not contain a social security number.

CERTIFICATE OF LOCATION LODE MINING CLAIM

TO ALL WHOM IT MAY CONCERN:

The Undersigned hereby certifies that he, on behalf of NEWMONT USA LIMITED, a Delaware corporation, d/b/a NEWMONT MINING CORPORATION, has caused to be located the PETE 26R lode mining claim in the following quarter section(s):

<u>Township</u>	<u>Range</u>	<u>Section</u>	<u>Quarter</u>	<u>Meridian</u>
35N	50E	24	SE	MDM

in Eureka County, Nevada, on August 14, 2006.

The name and mailing address of the locator is:
NEWMONT USA LIMITED, d/b/a NEWMONT MINING CORPORATION
555 Fifth Street, Elko, Nevada 89801

The claim is approximately 1500 feet long and 600 feet wide, such that 20 feet are claimed in a southerly direction and 1480 feet in a northerly direction from the point of discovery (monument of location), at which the Notice of Location was posted, together with 300 feet on each side of the monument of location and center line of the claim. The general course of the lode or vein is from the southerly to the northerly direction.

The number, location and markings on each corner monument are as follows:

<u>Location</u>	<u>Markings</u>	<u>Description</u>
No. 1: Northeast Corner	NE Corner <u>PETE 26R</u>	2" X 2" X 4' wood post
No. 2: Southeast Corner	SE Corner <u>PETE 26R</u>	2" X 2" X 4' wood post
No. 3: Southwest Corner	SW Corner <u>PETE 26R</u>	2" X 2" X 4' wood post
No. 4: Northwest Corner	NW Corner <u>PETE 26R</u>	2" X 2" X 4' wood post

As erected on the ground, each corner monument is marked as described above by a scribed metal tag. The work of location consisted of making a claim map as provided in N.R.S. 517.040 which map is recorded herewith.

SIGNATURE OF LOCATOR:
NEWMONT USA LIMITED, d/b/a NEWMONT MINING CORPORATION

By: Brian G. Iverson Brian G. Iverson, Agent

205969

BOOK 441 PAGE 339
OFFICIAL RECORDS
RECORDED AT THE REQUEST OF
NEWMONT MINING
2006 AUG 29 PM 3:46

EUREKA COUNTY, NEVADA
M.N. REBALEATI, RECORDER
FILE NO. FEES 20.50

RECORDING REQUESTED BY AND RETURN TO:
NEWMONT MINING CORPORATION
Attn: Land Department
555 Fifth Street
Elko, Nevada 89801

The undersigned hereby affirms that this document submitted for recording does not contain a social security number.

205970

CERTIFICATE OF LOCATION LODE MINING CLAIM

TO ALL WHOM IT MAY CONCERN:

The Undersigned hereby certifies that he, on behalf of NEWMONT USA LIMITED, a Delaware corporation, d/b/a NEWMONT MINING CORPORATION, has caused to be located the PETE 27R lode mining claim in the following quarter section(s):

<u>Township</u>	<u>Range</u>	<u>Section</u>	<u>Quarter</u>	<u>Meridian</u>
35N	51E	30	NW	MDM
35N	51E	30	SW	MDM
35N	50E	24	SE	MDM

in Eureka County, Nevada, on August 14, 2006.

The name and mailing address of the locator is:

NEWMONT USA LIMITED, d/b/a NEWMONT MINING CORPORATION
555 Fifth Street, Elko, Nevada 89801

The claim is approximately 1500 feet long and 600 feet wide, such that 20 feet are claimed in a southerly direction and 1480 feet in a northerly direction from the point of discovery (monument of location), at which the Notice of Location was posted, together with 300 feet on each side of the monument of location and center line of the claim. The general course of the lode or vein is from the southerly to the northerly direction.

The number, location and markings on each corner monument are as follows:

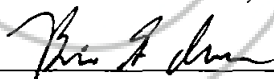
<u>Location</u>	<u>Markings</u>	<u>Description</u>
No. 1: Northeast Corner	NE Corner <u>PETE 27R</u>	2" X 2" X 4' wood post
No. 2: Southeast Corner	SE Corner <u>PETE 27R</u>	2" X 2" X 4' wood post
No. 3: Southwest Corner	SW Corner <u>PETE 27R</u>	2" X 2" X 4' wood post
No. 4: Northwest Corner	NW Corner <u>PETE 27R</u>	2" X 2" X 4' wood post

As erected on the ground, each corner monument is marked as described above by a scribed metal tag. The work of location consisted of making a claim map as provided in N.R.S. 517.040 which map is recorded herewith.

SIGNATURE OF LOCATOR:

NEWMONT USA LIMITED, d/b/a NEWMONT MINING CORPORATION

By: _____



Brian G. Iverson, Agent

205970

BOOK **441** PAGE **340**
 OFFICIAL RECORDS
 RECORDED AT THE REQUEST OF
NEWMONT MINING
2006 AUG 29 PM 3:46
 EUREKA COUNTY, NEVADA
 M.H. REBELETTI, RECORDER
 FILE NO. _____ FEES **20.50**

RECORDING REQUESTED BY AND RETURN TO:
 NEWMONT MINING CORPORATION
 Attn: Land Department
 555 Fifth Street
 Elko, Nevada 89801

The undersigned hereby affirms that this document submitted for recording does not contain a social security number.

CERTIFICATE OF LOCATION LODE MINING CLAIM

205971

TO ALL WHOM IT MAY CONCERN:

The Undersigned hereby certifies that he, on behalf of NEWMONT USA LIMITED, a Delaware corporation, d/b/a NEWMONT MINING CORPORATION, has caused to be located the PETE 28R lode mining claim in the following quarter section(s):

<u>Township</u>	<u>Range</u>	<u>Section</u>	<u>Quarter</u>	<u>Meridian</u>
35N	50E	24	SW	MDM
35N	50E	25	NW	MDM
35N	50E	26	NE	MDM
35N	50E	23	SE	MDM

in Eureka County, Nevada, on August 14, 2006.

The name and mailing address of the locator is:
 NEWMONT USA LIMITED, d/b/a NEWMONT MINING CORPORATION
 555 Fifth Street, Elko, Nevada 89801

The claim is approximately 1000 feet long and 600 feet wide, such that 980 feet are claimed in a southerly direction and 20 feet in a northerly direction from the point of discovery (monument of location), at which the Notice of Location was posted, together with 300 feet on each side of the monument of location and center line of the claim. The general course of the lode or vein is from the southerly to the northerly direction.

The number, location and markings on each corner monument are as follows:

<u>Location</u>	<u>Markings</u>	<u>Description</u>
No. 1: Northeast Corner	NE Corner <u>PETE 28R</u>	2" X 2" X 4' wood post
No. 2: Southeast Corner	SE Corner <u>PETE 28R</u>	2" X 2" X 4' wood post
No. 3: Southwest Corner	SW Corner <u>PETE 28R</u>	2" X 2" X 4' wood post
No. 4: Northwest Corner	NW Corner <u>PETE 28R</u>	2" X 2" X 4' wood post

As erected on the ground, each corner monument is marked as described above by a scribed metal tag. The work of location consisted of making a claim map as provided in N.R.S. 517.040 which map is recorded herewith.

SIGNATURE OF LOCATOR:
 NEWMONT USA LIMITED, d/b/a NEWMONT MINING CORPORATION

By: Brian G. Iverson Brian G. Iverson, Agent

205971

RECORDING REQUESTED BY AND RETURN TO:
NEWMONT MINING CORPORATION
Attn: Land Department
555 Fifth Street
Elko, Nevada 89801

BOOK 441 PAGE 341
OFFICIAL RECORDS
RECORDED AT THE REQUEST OF
NEWMONT MINING
2006 AUG 29 PM 3:46

EUREKA COUNTY, NEVADA
M.H. REBALEATI, RECORDER
FILE NO. FEES 20.50

The undersigned hereby affirms that this document submitted for recording does not contain a social security number.

CERTIFICATE OF LOCATION LODE MINING CLAIM

205972

TO ALL WHOM IT MAY CONCERN:

The Undersigned hereby certifies that he, on behalf of NEWMONT USA LIMITED, a Delaware corporation, d/b/a NEWMONT MINING CORPORATION, has caused to be located the PETE 29R lode mining claim in the following quarter section(s):

<u>Township</u>	<u>Range</u>	<u>Section</u>	<u>Quarter</u>	<u>Meridian</u>
35N	50E	24	SW	MDM
35N	50E	25	NW	MDM

in Eureka County, Nevada, on August 14, 2006.

The name and mailing address of the locator is:

NEWMONT USA LIMITED, d/b/a NEWMONT MINING CORPORATION
555 Fifth Street, Elko, Nevada 89801

The claim is approximately 1000 feet long and 600 feet wide, such that 980 feet are claimed in a southerly direction and 20 feet in a northerly direction from the point of discovery (monument of location), at which the Notice of Location was posted, together with 300 feet on each side of the monument of location and center line of the claim. The general course of the lode or vein is from the southerly to the northerly direction.

The number, location and markings on each corner monument are as follows:

<u>Location</u>	<u>Markings</u>	<u>Description</u>
No. 1: Northeast Corner	NE Corner <u>PETE 29R</u>	2" X 2" X 4' wood post
No. 2: Southeast Corner	SE Corner <u>PETE 29R</u>	2" X 2" X 4' wood post
No. 3: Southwest Corner	SW Corner <u>PETE 29R</u>	2" X 2" X 4' wood post
No. 4: Northwest Corner	NW Corner <u>PETE 29R</u>	2" X 2" X 4' wood post

As erected on the ground, each corner monument is marked as described above by a scribed metal tag. The work of location consisted of making a claim map as provided in N.R.S. 517.040 which map is recorded herewith.

SIGNATURE OF LOCATOR:

NEWMONT USA LIMITED, d/b/a NEWMONT MINING CORPORATION

By: Brian G. Iverson Brian G. Iverson, Agent

205972

BOOK 441 PAGE 342
 OFFICIAL RECORDS
 RECORDED AT THE REQUEST OF
 NEWMONT MINING
 2006 AUG 29 PM 3:46
 EUREKA COUNTY, NEVADA
 M.H. REBALEATI, RECORDER
 FILE NO. FEES 20.50
205973

RECORDING REQUESTED BY AND RETURN TO:
 NEWMONT MINING CORPORATION
 Attn: Land Department
 555 Fifth Street
 Elko, Nevada 89801

The undersigned hereby affirms that this document submitted for recording does not contain a social security number.

CERTIFICATE OF LOCATION LODE MINING CLAIM

TO ALL WHOM IT MAY CONCERN:

The Undersigned hereby certifies that he, on behalf of NEWMONT USA LIMITED, a Delaware corporation, d/b/a NEWMONT MINING CORPORATION, has caused to be located the **PETE 30R** lode mining claim in the following quarter section(s):

<u>Township</u>	<u>Range</u>	<u>Section</u>	<u>Quarter</u>	<u>Meridian</u>
35N	50E	24	SW	MDM
35N	50E	25	NW	MDM

in Eureka County, Nevada, on August 14, 2006.

The name and mailing address of the locator is:
 NEWMONT USA LIMITED, d/b/a NEWMONT MINING CORPORATION
 555 Fifth Street, Elko, Nevada 89801

The claim is approximately 1000 feet long and 600 feet wide, such that 980 feet are claimed in a southerly direction and 20 feet in a northerly direction from the point of discovery (monument of location), at which the Notice of Location was posted, together with 300 feet on each side of the monument of location and center line of the claim. The general course of the lode or vein is from the southerly to the northerly direction.

The number, location and markings on each corner monument are as follows:

<u>Location</u>	<u>Markings</u>	<u>Description</u>
No. 1: Northeast Corner	NE Corner <u>PETE 30R</u>	2" X 2" X 4' wood post
No. 2: Southeast Corner	SE Corner <u>PETE 30R</u>	2" X 2" X 4' wood post
No. 3: Southwest Corner	SW Corner <u>PETE 30R</u>	2" X 2" X 4' wood post
No. 4: Northwest Corner	NW Corner <u>PETE 30R</u>	2" X 2" X 4' wood post

As erected on the ground, each corner monument is marked as described above by a scribed metal tag. The work of location consisted of making a claim map as provided in N.R.S. 517.040 which map is recorded herewith.

SIGNATURE OF LOCATOR:
 NEWMONT USA LIMITED, d/b/a NEWMONT MINING CORPORATION

By: *Brian G. Iverson* Brian G. Iverson, Agent

205973

RECORDING REQUESTED BY AND RETURN TO:
NEWMONT MINING CORPORATION
Attn: Land Department
555 Fifth Street
Elko, Nevada 89801

BOOK 441 PAGE 343
OFFICIAL RECORDS
RECORDED AT THE REQUEST OF
NEWMONT MINING
2006 AUG 29 PM 3:48
EUREKA COUNTY, NEVADA
M.N. REBALANCE RECORDER
FILE NO. FEES 20.50
205974

The undersigned hereby affirms that this document submitted for recording does not contain a social security number.

CERTIFICATE OF LOCATION LODE MINING CLAIM

TO ALL WHOM IT MAY CONCERN:

The Undersigned hereby certifies that he, on behalf of NEWMONT USA LIMITED, a Delaware corporation, d/b/a NEWMONT MINING CORPORATION, has caused to be located the **PETE 31R** lode mining claim in the following quarter section(s):

<u>Township</u>	<u>Range</u>	<u>Section</u>	<u>Quarter</u>	<u>Meridian</u>
35N	50E	24	SW	MDM
35N	50E	25	NW	MDM

in Eureka County, Nevada, on August 14, 2006.

The name and mailing address of the locator is:
NEWMONT USA LIMITED, d/b/a NEWMONT MINING CORPORATION
555 Fifth Street, Elko, Nevada 89801

The claim is approximately 1000 feet long and 600 feet wide, such that 980 feet are claimed in a southerly direction and 20 feet in a northerly direction from the point of discovery (monument of location), at which the Notice of Location was posted, together with 300 feet on each side of the monument of location and center line of the claim. The general course of the lode or vein is from the southerly to the northerly direction.

The number, location and markings on each corner monument are as follows:

<u>Location</u>	<u>Markings</u>	<u>Description</u>
No. 1: Northeast Corner	NE Corner PETE 31R	2" X 2" X 4' wood post
No. 2: Southeast Corner	SE Corner PETE 31R	2" X 2" X 4' wood post
No. 3: Southwest Corner	SW Corner PETE 31R	2" X 2" X 4' wood post
No. 4: Northwest Corner	NW Corner PETE 31R	2" X 2" X 4' wood post

As erected on the ground, each corner monument is marked as described above by a scribed metal tag. The work of location consisted of making a claim map as provided in N.R.S. 517.040 which map is recorded herewith.

SIGNATURE OF LOCATOR:
NEWMONT USA LIMITED, d/b/a NEWMONT MINING CORPORATION

By: *Brian G. Iverson* Brian G. Iverson, Agent

205974

BOOK 441 PAGE 344
OFFICIAL RECORDS
RECORDED AT THE REQUEST OF
NEWMONT MINING
2006 AUG 29 PM 3:46

RECORDING REQUESTED BY AND RETURN TO:
NEWMONT MINING CORPORATION
Attn: Land Department
555 Fifth Street
Elko, Nevada 89801

EUREKA COUNTY, NEVADA
M.N. REBALEATI, RECORDER
FILE NO. 205975
FEES 20.50

The undersigned hereby affirms that this document submitted for recording does not contain a social security number.

CERTIFICATE OF LOCATION LODE MINING CLAIM

TO ALL WHOM IT MAY CONCERN:

The Undersigned hereby certifies that he, on behalf of NEWMONT USA LIMITED, a Delaware corporation, d/b/a NEWMONT MINING CORPORATION, has caused to be located the PETE 32R lode mining claim in the following quarter section(s):

<u>Township</u>	<u>Range</u>	<u>Section</u>	<u>Quarter</u>	<u>Meridian</u>
35N	50E	24	SE	MDM
35N	50E	25	NE	MDM
35N	50E	25	NW	MDM
35N	50E	24	SW	MDM

in Eureka County, Nevada, on August 14, 2006.

The name and mailing address of the locator is:
NEWMONT USA LIMITED, d/b/a NEWMONT MINING CORPORATION
555 Fifth Street, Elko, Nevada 89801

The claim is approximately 1000 feet long and 600 feet wide, such that 980 feet are claimed in a southerly direction and 20 feet in a northerly direction from the point of discovery (monument of location), at which the Notice of Location was posted, together with 300 feet on each side of the monument of location and center line of the claim. The general course of the lode or vein is from the southerly to the northerly direction.

The number, location and markings on each corner monument are as follows:

<u>Location</u>	<u>Markings</u>	<u>Description</u>
No. 1: Northeast Corner	NE Corner <u>PETE 32R</u>	2" X 2" X 4' wood post
No. 2: Southeast Corner	SE Corner <u>PETE 32R</u>	2" X 2" X 4' wood post
No. 3: Southwest Corner	SW Corner <u>PETE 32R</u>	2" X 2" X 4' wood post
No. 4: Northwest Corner	NW Corner <u>PETE 32R</u>	2" X 2" X 4' wood post

As erected on the ground, each corner monument is marked as described above by a scribed metal tag. The work of location consisted of making a claim map as provided in N.R.S. 517.040 which map is recorded herewith.

SIGNATURE OF LOCATOR:
NEWMONT USA LIMITED, d/b/a NEWMONT MINING CORPORATION

By: Brian G. Iverson Brian G. Iverson, Agent

205975

RECORDING REQUESTED BY AND RETURN TO:
NEWMONT MINING CORPORATION
Attn: Land Department
555 Fifth Street
Elko, Nevada 89801

BOOK 441 PAGE 345
OFFICIAL RECORDS
RECORDED AT THE REQUEST OF
NEWMONT MINING
2006 AUG 29 PM 3:46

EUREKA COUNTY, NEVADA
M.H. REBALEATI, RECORDER
FILE NO. FEES 20.50

The undersigned hereby affirms that this document submitted for recording does not contain a social security number.

205976

CERTIFICATE OF LOCATION LODE MINING CLAIM

TO ALL WHOM IT MAY CONCERN:

The Undersigned hereby certifies that he, on behalf of NEWMONT USA LIMITED, a Delaware corporation, d/b/a NEWMONT MINING CORPORATION, has caused to be located the PETE 33R lode mining claim in the following quarter section(s):

<u>Township</u>	<u>Range</u>	<u>Section</u>	<u>Quarter</u>	<u>Meridian</u>
35N	50E	24	SE	MDM
35N	50E	25	NE	MDM

in Eureka County, Nevada, on August 14, 2006.

The name and mailing address of the locator is:

NEWMONT USA LIMITED, d/b/a NEWMONT MINING CORPORATION
555 Fifth Street, Elko, Nevada 89801

The claim is approximately 1000 feet long and 600 feet wide, such that 980 feet are claimed in a southerly direction and 20 feet in a northerly direction from the point of discovery (monument of location), at which the Notice of Location was posted, together with 300 feet on each side of the monument of location and center line of the claim. The general course of the lode or vein is from the southerly to the northerly direction.

The number, location and markings on each corner monument are as follows:


<u>Location</u>	<u>Markings</u>	<u>Description</u>
No. 1: Northeast Corner	NE Corner <u>PETE 33R</u>	2" X 2" X 4' wood post
No. 2: Southeast Corner	SE Corner <u>PETE 33R</u>	2" X 2" X 4' wood post
No. 3: Southwest Corner	SW Corner <u>PETE 33R</u>	2" X 2" X 4' wood post
No. 4: Northwest Corner	NW Corner <u>PETE 33R</u>	2" X 2" X 4' wood post

As erected on the ground, each corner monument is marked as described above by a scribed metal tag. The work of location consisted of making a claim map as provided in N.R.S. 517.040 which map is recorded herewith.

SIGNATURE OF LOCATOR:

NEWMONT USA LIMITED, d/b/a NEWMONT MINING CORPORATION

By: _____



Brian G. Iverson, Agent

205976

RECORDING REQUESTED BY AND RETURN TO:
NEWMONT MINING CORPORATION
Attn: Land Department
555 Fifth Street
Elko, Nevada 89801

BOOK 441 PAGE 346
OFFICIAL RECORDS
RECORDED AT THE REQUEST OF
NEWMONT MINING
2006 AUG 29 PM 13 466
EUREKA COUNTY, NEVADA
M.M. REBALEATI, RECORDER
FILE NO. FEES
205977 20.50

The undersigned hereby affirms that this document submitted for recording does not contain a social security number.

CERTIFICATE OF LOCATION LODE MINING CLAIM

TO ALL WHOM IT MAY CONCERN:

The Undersigned hereby certifies that he, on behalf of NEWMONT USA LIMITED, a Delaware corporation, d/b/a NEWMONT MINING CORPORATION, has caused to be located the PETE 34R lode mining claim in the following quarter section(s):

<u>Township</u>	<u>Range</u>	<u>Section</u>	<u>Quarter</u>	<u>Meridian</u>
35N	50E	24	SE	MDM
35N	50E	25	NE	MDM

in Eureka County, Nevada, on August 14, 2006.

The name and mailing address of the locator is:

NEWMONT USA LIMITED, d/b/a NEWMONT MINING CORPORATION
555 Fifth Street, Elko, Nevada 89801

The claim is approximately 1000 feet long and 600 feet wide, such that 980 feet are claimed in a southerly direction and 20 feet in a northerly direction from the point of discovery (monument of location), at which the Notice of Location was posted, together with 300 feet on each side of the monument of location and center line of the claim. The general course of the lode or vein is from the southerly to the northerly direction.

The number, location and markings on each corner monument are as follows:

<u>Location</u>	<u>Markings</u>	<u>Description</u>
No. 1: Northeast Corner	NE Corner <u>PETE 34R</u>	2" X 2" X 4' wood post
No. 2: Southeast Corner	SE Corner <u>PETE 34R</u>	2" X 2" X 4' wood post
No. 3: Southwest Corner	SW Corner <u>PETE 34R</u>	2" X 2" X 4' wood post
No. 4: Northwest Corner	NW Corner <u>PETE 34R</u>	2" X 2" X 4' wood post

As erected on the ground, each corner monument is marked as described above by a scribed metal tag. The work of location consisted of making a claim map as provided in N.R.S. 517.040 which map is recorded herewith.

SIGNATURE OF LOCATOR:

NEWMONT USA LIMITED, d/b/a NEWMONT MINING CORPORATION

By: Brian G. Iverson Brian G. Iverson, Agent

205977

RECORDING REQUESTED BY AND RETURN TO:
NEWMONT MINING CORPORATION
Attn: Land Department
555 Fifth Street
Elko, Nevada 89801

BOOK 441 PAGE 347
OFFICIAL RECORDS
RECORDED AT THE REQUEST OF
NEWMONT MINING
2006 AUG 29 PM 3:47
EUREKA COUNTY, NEVADA
M.N. REDELEATH RECORDER
FILE NO. FEES 20.50
205978

The undersigned hereby affirms that this document submitted for recording does not contain a social security number.

CERTIFICATE OF LOCATION LODE MINING CLAIM

TO ALL WHOM IT MAY CONCERN:

The Undersigned hereby certifies that he, on behalf of NEWMONT USA LIMITED, a Delaware corporation, d/b/a NEWMONT MINING CORPORATION, has caused to be located the PETE 35R lode mining claim in the following quarter section(s):

<u>Township</u>	<u>Range</u>	<u>Section</u>	<u>Quarter</u>	<u>Meridian</u>
35N	50E	24	SE	MDM
35N	50E	25	NE	MDM

in Eureka County, Nevada, on August 14, 2006.

The name and mailing address of the locator is:

NEWMONT USA LIMITED, d/b/a NEWMONT MINING CORPORATION
555 Fifth Street, Elko, Nevada 89801

The claim is approximately 1000 feet long and 600 feet wide, such that 980 feet are claimed in a southerly direction and 20 feet in a northerly direction from the point of discovery (monument of location), at which the Notice of Location was posted, together with 300 feet on each side of the monument of location and center line of the claim. The general course of the lode or vein is from the southerly to the northerly direction.

The number, location and markings on each corner monument are as follows:

<u>Location</u>	<u>Markings</u>	<u>Description</u>
No. 1: Northeast Corner	NE Corner <u>PETE 35R</u>	2" X 2" X 4' wood post
No. 2: Southeast Corner	SE Corner <u>PETE 35R</u>	2" X 2" X 4' wood post
No. 3: Southwest Corner	SW Corner <u>PETE 35R</u>	2" X 2" X 4' wood post
No. 4: Northwest Corner	NW Corner <u>PETE 35R</u>	2" X 2" X 4' wood post

As erected on the ground, each corner monument is marked as described above by a scribed metal tag. The work of location consisted of making a claim map as provided in N.R.S. 517.040 which map is recorded herewith.

SIGNATURE OF LOCATOR:

NEWMONT USA LIMITED, d/b/a NEWMONT MINING CORPORATION

By: _____



Brian G. Iverson, Agent

205978

RECORDING REQUESTED BY AND RETURN TO:
NEWMONT MINING CORPORATION
Attn: Land Department
555 Fifth Street
Elko, Nevada 89801

BOOK 441 PAGE 348
OFFICIAL RECORDS
RECORDED AT THE REQUEST OF
NEWMONT MINING
2006 AUG 29 PM 3:47
EUREKA COUNTY, NEVADA
M.N. REBALEATI, RECORDER
FILE NO. FEES 20.50

The undersigned hereby affirms that this document submitted for recording does not contain a social security number.

205979

CERTIFICATE OF LOCATION LODE MINING CLAIM

TO ALL WHOM IT MAY CONCERN:

The Undersigned hereby certifies that he, on behalf of NEWMONT USA LIMITED, a Delaware corporation, d/b/a NEWMONT MINING CORPORATION, has caused to be located the PETE 36R lode mining claim in the following quarter section(s):

<u>Township</u>	<u>Range</u>	<u>Section</u>	<u>Quarter</u>	<u>Meridian</u>
35N	51E	30	SW	MDM
35N	50E	25	NE	MDM
35N	50E	24	SE	MDM

in Eureka County, Nevada, on August 14, 2006.

The name and mailing address of the locator is:

NEWMONT USA LIMITED, d/b/a NEWMONT MINING CORPORATION
555 Fifth Street, Elko, Nevada 89801

The claim is approximately 1000 feet long and 600 feet wide, such that 980 feet are claimed in a southerly direction and 20 feet in a northerly direction from the point of discovery (monument of location), at which the Notice of Location was posted, together with 300 feet on each side of the monument of location and center line of the claim. The general course of the lode or vein is from the southerly to the northerly direction.

The number, location and markings on each corner monument are as follows:

<u>Location</u>	<u>Markings</u>	<u>Description</u>
No. 1: Northeast Corner	NE Corner <u>PETE 36R</u>	2" X 2" X 4' wood post
No. 2: Southeast Corner	SE Corner <u>PETE 36R</u>	2" X 2" X 4' wood post
No. 3: Southwest Corner	SW Corner <u>PETE 36R</u>	2" X 2" X 4' wood post
No. 4: Northwest Corner	NW Corner <u>PETE 36R</u>	2" X 2" X 4' wood post

As erected on the ground, each corner monument is marked as described above by a scribed metal tag. The work of location consisted of making a claim map as provided in N.R.S. 517.040 which map is recorded herewith.

SIGNATURE OF LOCATOR:

NEWMONT USA LIMITED, d/b/a NEWMONT MINING CORPORATION

By: _____



Brian G. Iverson, Agent

205979