

RECORDING REQUESTED BY AND RETURN TO:

NEWMONT MINING CORPORATION

Attn: Land Department

555 Fifth Street

Elko, Nevada 89801

BOOK 441 PAGE 388
OFFICIAL RECORDS
RECORDED AT THE REQUEST OF
NEWMONT MINING
2006 AUG 29 PM 4:05

EUREKA COUNTY, NEVADA
M.N. REBALEATI, RECORDER
FILE NO. FEES \$20.50

206019

The undersigned hereby affirms that this document submitted
for recording does not contain a social security number.

CERTIFICATE OF LOCATION LODE MINING CLAIM

TO ALL WHOM IT MAY CONCERN:

The Undersigned hereby certifies that he, on behalf of NEWMONT USA LIMITED, a Delaware corporation, d/b/a NEWMONT MINING CORPORATION, has caused to be located the **CRAZY 8 1R** lode mining claim in the following quarter section(s):

<u>Township</u>	<u>Range</u>	<u>Section</u>	<u>Quarter</u>	<u>Meridian</u>
35N	50E	04	SW	MDM
35N	50E	09	NW	MDM
35N	50E	08	NE	MDM
35N	50E	05	SE	MDM

in Eureka County, Nevada, on August 2, 2006.

The name and mailing address of the locator is:

NEWMONT USA LIMITED, d/b/a NEWMONT MINING CORPORATION
555 Fifth Street, Elko, Nevada 89801

The claim is approximately 1500 feet long and 600 feet wide, such that 1480 feet are claimed in a easterly direction and 20 feet in a westerly direction from the point of discovery (monument of location), at which the Notice of Location was posted, together with 300 feet on each side of the monument of location and center line of the claim. The general course of the lode or vein is from the easterly to the westerly direction.

The number, location and markings on each corner monument are as follows:

<u>Location</u>	<u>Markings</u>	<u>Description</u>
No. 1: Northeast Corner	NE Corner CRAZY 8 1R	2" X 2" X 4' wood post
No. 2: Southeast Corner	SE Corner CRAZY 8 1R	2" X 2" X 4' wood post
No. 3: Southwest Corner	SW Corner CRAZY 8 1R	2" X 2" X 4' wood post
No. 4: Northwest Corner	NW Corner CRAZY 8 1R	2" X 2" X 4' wood post

As erected on the ground, each corner monument is marked as described above by a scribed metal tag. The work of location consisted of making a claim map as provided in N.R.S. 517.040 which map is recorded herewith.

SIGNATURE OF LOCATOR:

NEWMONT USA LIMITED, d/b/a NEWMONT MINING CORPORATION

By: Brian G. Iverson Brian G. Iverson, Agent

206019

RECORDING REQUESTED BY AND RETURN TO:
NEWMONT MINING CORPORATION
Attn: Land Department
555 Fifth Street
Elko, Nevada 89801

BOOK 441 PAGE 389
OFFICIAL RECORDS
RECORDED AT THE REQUEST OF
NEWMONT MINING
2006 AUG 29 PM 4:05

EUREKA COUNTY, NEVADA
M.H. REBALEATI, RECORDER
FILE NO. FEE \$20.50

The undersigned hereby affirms that this document submitted
for recording does not contain a social security number.

206020

CERTIFICATE OF LOCATION LODE MINING CLAIM

TO ALL WHOM IT MAY CONCERN:

The Undersigned hereby certifies that he, on behalf of NEWMONT USA LIMITED, a Delaware corporation, d/b/a NEWMONT MINING CORPORATION, has caused to be located the CRAZY 8 2R lode mining claim in the following quarter section(s):

<u>Township</u>	<u>Range</u>	<u>Section</u>	<u>Quarter</u>	<u>Meridian</u>
35N	50E	09	NW	MDM
35N	50E	08	NE	MDM

in Eureka County, Nevada, on August 2, 2006.

The name and mailing address of the locator is:

NEWMONT USA LIMITED, d/b/a NEWMONT MINING CORPORATION
555 Fifth Street, Elko, Nevada 89801

The claim is approximately 1500 feet long and 600 feet wide, such that 1480 feet are claimed in a easterly direction and 20 feet in a westerly direction from the point of discovery (monument of location), at which the Notice of Location was posted, together with 300 feet on each side of the monument of location and center line of the claim. The general course of the lode or vein is from the easterly to the westerly direction.

The number, location and markings on each corner monument are as follows:

<u>Location</u>	<u>Markings</u>	<u>Description</u>
No. 1: Northeast Corner	NE Corner <u>CRAZY 8 2R</u>	2" X 2" X 4' wood post
No. 2: Southeast Corner	SE Corner <u>CRAZY 8 2R</u>	2" X 2" X 4' wood post
No. 3: Southwest Corner	SW Corner <u>CRAZY 8 2R</u>	2" X 2" X 4' wood post
No. 4: Northwest Corner	NW Corner <u>CRAZY 8 2R</u>	2" X 2" X 4' wood post

As erected on the ground, each corner monument is marked as described above by a scribed metal tag. The work of location consisted of making a claim map as provided in N.R.S. 517.040 which map is recorded herewith.

SIGNATURE OF LOCATOR:

NEWMONT USA LIMITED, d/b/a NEWMONT MINING CORPORATION

By: Brian G. Iverson Brian G. Iverson, Agent

206020

BOOK 441 PAGE 389

RECORDING REQUESTED BY AND RETURN TO:
NEWMONT MINING CORPORATION
Attn: Land Department
555 Fifth Street
Elko, Nevada 89801

BOOK 441 PAGE 390
OFFICIAL RECORDS
RECORDED AT THE REQUEST OF
NEWMONT MINING
2006 AUG 29 PM 4: 05

EUREKA COUNTY, NEVADA
M.N. REBALEATI, RECORDER
FILE NO. FEES 20.50

The undersigned hereby affirms that this document submitted
for recording does not contain a social security number.

206021

CERTIFICATE OF LOCATION LODE MINING CLAIM

TO ALL WHOM IT MAY CONCERN:

The Undersigned hereby certifies that he, on behalf of NEWMONT USA LIMITED, a Delaware corporation, d/b/a NEWMONT MINING CORPORATION, has caused to be located the CRAZY 8 3R lode mining claim in the following quarter section(s):

<u>Township</u>	<u>Range</u>	<u>Section</u>	<u>Quarter</u>	<u>Meridian</u>
35N	50E	09	NW	MDM
35N	50E	08	NE	MDM

in Eureka County, Nevada, on August 2, 2006.

The name and mailing address of the locator is:

NEWMONT USA LIMITED, d/b/a NEWMONT MINING CORPORATION
555 Fifth Street, Elko, Nevada 89801

The claim is approximately 1500 feet long and 600 feet wide, such that 1480 feet are claimed in a easterly direction and 20 feet in a westerly direction from the point of discovery (monument of location), at which the Notice of Location was posted, together with 300 feet on each side of the monument of location and center line of the claim. The general course of the lode or vein is from the easterly to the westerly direction.

The number, location and markings on each corner monument are as follows:

<u>Location</u>	<u>Markings</u>	<u>Description</u>
No. 1: Northeast Corner	NE Corner <u>CRAZY 8 3R</u>	2" X 2" X 4' wood post
No. 2: Southeast Corner	SE Corner <u>CRAZY 8 3R</u>	2" X 2" X 4' wood post
No. 3: Southwest Corner	SW Corner <u>CRAZY 8 3R</u>	2" X 2" X 4' wood post
No. 4: Northwest Corner	NW Corner <u>CRAZY 8 3R</u>	2" X 2" X 4' wood post

As erected on the ground, each corner monument is marked as described above by a scribed metal tag. The work of location consisted of making a claim map as provided in N.R.S. 517.040 which map is recorded herewith.

SIGNATURE OF LOCATOR:

NEWMONT USA LIMITED, d/b/a NEWMONT MINING CORPORATION

By: Brian G. Iverson Brian G. Iverson, Agent

206021

RECORDING REQUESTED BY AND RETURN TO:
NEWMONT MINING CORPORATION
Attn: Land Department
555 Fifth Street
Elko, Nevada 89801

BOOK 441 PAGE 391
OFFICIAL RECORDS
RECORDED AT THE REQUEST OF
NEWMONT MINING
2006 AUG 29 PM 4:06

EUREKA COUNTY, NEVADA
M.N. REBALEATI, RECORDER
FILE NO. FEES \$20.50

The undersigned hereby affirms that this document submitted
for recording does not contain a social security number.

206022

CERTIFICATE OF LOCATION LODE MINING CLAIM

TO ALL WHOM IT MAY CONCERN:

The Undersigned hereby certifies that he, on behalf of NEWMONT USA LIMITED, a Delaware corporation, d/b/a NEWMONT MINING CORPORATION, has caused to be located the CRAZY 8 4R lode mining claim in the following quarter section(s):

<u>Township</u>	<u>Range</u>	<u>Section</u>	<u>Quarter</u>	<u>Meridian</u>
35N	50E	09	NW	MDM
35N	50E	08	NE	MDM

in Eureka County, Nevada, on August 2, 2006.

The name and mailing address of the locator is:

NEWMONT USA LIMITED, d/b/a NEWMONT MINING CORPORATION
555 Fifth Street, Elko, Nevada 89801

The claim is approximately 1500 feet long and 600 feet wide, such that 1480 feet are claimed in a easterly direction and 20 feet in a westerly direction from the point of discovery (monument of location), at which the Notice of Location was posted, together with 300 feet on each side of the monument of location and center line of the claim. The general course of the lode or vein is from the easterly to the westerly direction.

The number, location and markings on each corner monument are as follows:

<u>Location</u>	<u>Markings</u>	<u>Description</u>
No. 1: Northeast Corner	NE Corner <u>CRAZY 8 4R</u>	2" X 2" X 4' wood post
No. 2: Southeast Corner	SE Corner <u>CRAZY 8 4R</u>	2" X 2" X 4' wood post
No. 3: Southwest Corner	SW Corner <u>CRAZY 8 4R</u>	2" X 2" X 4' wood post
No. 4: Northwest Corner	NW Corner <u>CRAZY 8 4R</u>	2" X 2" X 4' wood post

As erected on the ground, each corner monument is marked as described above by a scribed metal tag. The work of location consisted of making a claim map as provided in N.R.S. 517.040 which map is recorded herewith.

SIGNATURE OF LOCATOR:

NEWMONT USA LIMITED, d/b/a NEWMONT MINING CORPORATION

By: Brian G. Iverson Brian G. Iverson, Agent

206022

2006 AUG 29 PM 4: 06

EUREKA COUNTY, NEVADA
M.N. REBALEATI, RECORDER
FILE NO. 206023

RECORDING REQUESTED BY AND RETURN TO:

NEWMONT MINING CORPORATION

Attn: Land Department

555 Fifth Street

Elko, Nevada 89801

The undersigned hereby affirms that this document submitted
for recording does not contain a social security number.

CERTIFICATE OF LOCATION LODE MINING CLAIM

TO ALL WHOM IT MAY CONCERN:

The Undersigned hereby certifies that he, on behalf of NEWMONT USA LIMITED, a Delaware corporation, d/b/a NEWMONT MINING CORPORATION, has caused to be located the **CRAZY 8 5R** lode mining claim in the following quarter section(s):

<u>Township</u>	<u>Range</u>	<u>Section</u>	<u>Quarter</u>	<u>Meridian</u>
35N	50E	09	NW	MDM
35N	50E	09	SW	MDM
35N	50E	08	SE	MDM
35N	50E	08	NE	MDM

in Eureka County, Nevada, on August 2, 2006.

The name and mailing address of the locator is:

NEWMONT USA LIMITED, d/b/a NEWMONT MINING CORPORATION

555 Fifth Street, Elko, Nevada 89801

The claim is approximately 1500 feet long and 600 feet wide, such that 1480 feet are claimed in a easterly direction and 20 feet in a westerly direction from the point of discovery (monument of location), at which the Notice of Location was posted, together with 300 feet on each side of the monument of location and center line of the claim. The general course of the lode or vein is from the easterly to the westerly direction.

The number, location and markings on each corner monument are as follows:

<u>Location</u>	<u>Markings</u>	<u>Description</u>
No. 1: Northeast Corner	NE Corner <u>CRAZY 8 5R</u>	2" X 2" X 4' wood post
No. 2: Southeast Corner	SE Corner <u>CRAZY 8 5R</u>	2" X 2" X 4' wood post
No. 3: Southwest Corner	SW Corner <u>CRAZY 8 5R</u>	2" X 2" X 4' wood post
No. 4: Northwest Corner	NW Corner <u>CRAZY 8 5R</u>	2" X 2" X 4' wood post

As erected on the ground, each corner monument is marked as described above by a scribed metal tag. The work of location consisted of making a claim map as provided in N.R.S. 517.040 which map is recorded herewith.

SIGNATURE OF LOCATOR:

NEWMONT USA LIMITED, d/b/a NEWMONT MINING CORPORATION

By: Brian G. Iverson Brian G. Iverson, Agent

206023

RECORDING REQUESTED BY AND RETURN TO:
NEWMONT MINING CORPORATION
Attn: Land Department
555 Fifth Street
Elko, Nevada 89801

BOOK 441 PAGE 393
OFFICIAL RECORDS
RECORDED AT THE REQUEST OF
NEWMONT MINING
2006 AUG 29 PM 4:06
EUREKA COUNTY, NEVADA
M.N. REBALEATI, RECORDER
FILE NO. 206024
FEES 20.50

The undersigned hereby affirms that this document submitted
for recording does not contain a social security number.

CERTIFICATE OF LOCATION LODE MINING CLAIM

TO ALL WHOM IT MAY CONCERN:

The Undersigned hereby certifies that he, on behalf of NEWMONT USA LIMITED, a Delaware corporation, d/b/a NEWMONT MINING CORPORATION, has caused to be located the CRAZY 8 6R lode mining claim in the following quarter section(s):

<u>Township</u>	<u>Range</u>	<u>Section</u>	<u>Quarter</u>	<u>Meridian</u>
35N	50E	09	SW	MDM
35N	50E	08	SE	MDM

in Eureka County, Nevada, on August 2, 2006.

The name and mailing address of the locator is:

NEWMONT USA LIMITED, d/b/a NEWMONT MINING CORPORATION
555 Fifth Street, Elko, Nevada 89801

The claim is approximately 1500 feet long and 600 feet wide, such that 1480 feet are claimed in a easterly direction and 20 feet in a westerly direction from the point of discovery (monument of location), at which the Notice of Location was posted, together with 300 feet on each side of the monument of location and center line of the claim. The general course of the lode or vein is from the easterly to the westerly direction.

The number, location and markings on each corner monument are as follows:

<u>Location</u>	<u>Markings</u>	<u>Description</u>
No. 1: Northeast Corner	NE Corner <u>CRAZY 8 6R</u>	2" X 2" X 4' wood post
No. 2: Southeast Corner	SE Corner <u>CRAZY 8 6R</u>	2" X 2" X 4' wood post
No. 3: Southwest Corner	SW Corner <u>CRAZY 8 6R</u>	2" X 2" X 4' wood post
No. 4: Northwest Corner	NW Corner <u>CRAZY 8 6R</u>	2" X 2" X 4' wood post

As erected on the ground, each corner monument is marked as described above by a scribed metal tag. The work of location consisted of making a claim map as provided in N.R.S. 517.040 which map is recorded herewith.

SIGNATURE OF LOCATOR:

NEWMONT USA LIMITED, d/b/a NEWMONT MINING CORPORATION

By: _____

Brian G. Iverson, Agent

206024

RECORDING REQUESTED BY AND RETURN TO:
NEWMONT MINING CORPORATION
Attn: Land Department
555 Fifth Street
Elko, Nevada 89801

BOOK 441 PAGE 394
OFFICIAL RECORDS
RECORDED AT THE REQUEST OF
NEWMONT MINING
2006 AUG 29 PM 4:06

EUREKA COUNTY, NEVADA
M.N. REBALANCE RECORDER
FILE NO. FEES 20.50

206025

The undersigned hereby affirms that this document submitted
for recording does not contain a social security number.

CERTIFICATE OF LOCATION LODE MINING CLAIM

TO ALL WHOM IT MAY CONCERN:

The Undersigned hereby certifies that he, on behalf of NEWMONT USA LIMITED, a Delaware corporation, d/b/a NEWMONT MINING CORPORATION, has caused to be located the CRAZY 8 7R lode mining claim in the following quarter section(s):

<u>Township</u>	<u>Range</u>	<u>Section</u>	<u>Quarter</u>	<u>Meridian</u>
35N	50E	09	SW	MDM
35N	50E	08	SE	MDM

in Eureka County, Nevada, on August 2, 2006.

The name and mailing address of the locator is:

NEWMONT USA LIMITED, d/b/a NEWMONT MINING CORPORATION
555 Fifth Street, Elko, Nevada 89801

The claim is approximately 1500 feet long and 600 feet wide, such that 1480 feet are claimed in a easterly direction and 20 feet in a westerly direction from the point of discovery (monument of location), at which the Notice of Location was posted, together with 300 feet on each side of the monument of location and center line of the claim. The general course of the lode or vein is from the easterly to the westerly direction.

The number, location and markings on each corner monument are as follows:

<u>Location</u>	<u>Markings</u>	<u>Description</u>
No. 1: Northeast Corner	NE Corner <u>CRAZY 8 7R</u>	2" X 2" X 4' wood post
No. 2: Southeast Corner	SE Corner <u>CRAZY 8 7R</u>	2" X 2" X 4' wood post
No. 3: Southwest Corner	SW Corner <u>CRAZY 8 7R</u>	2" X 2" X 4' wood post
No. 4: Northwest Corner	NW Corner <u>CRAZY 8 7R</u>	2" X 2" X 4' wood post

As erected on the ground, each corner monument is marked as described above by a scribed metal tag. The work of location consisted of making a claim map as provided in N.R.S. 517.040 which map is recorded herewith.

SIGNATURE OF LOCATOR:

NEWMONT USA LIMITED, d/b/a NEWMONT MINING CORPORATION

By: Brian G. Iverson Brian G. Iverson, Agent

206025

RECORDING REQUESTED BY AND RETURN TO:
NEWMONT MINING CORPORATION
Attn: Land Department
555 Fifth Street
Elko, Nevada 89801

BOOK 441 PAGE 395
OFFICIAL RECORDS
RECORDED AT THE REQUEST OF
NEWMONT MINING
2006 AUG 29 PM 4:06
EUREKA COUNTY, NEVADA
M.N. REBALEATI, RECORDER
FILE NO. 206026 FEES 20.50

The undersigned hereby affirms that this document submitted
for recording does not contain a social security number.

CERTIFICATE OF LOCATION LODE MINING CLAIM

TO ALL WHOM IT MAY CONCERN:

The Undersigned hereby certifies that he, on behalf of NEWMONT USA LIMITED, a Delaware corporation, d/b/a NEWMONT MINING CORPORATION, has caused to be located the **CRAZY 8 8R** lode mining claim in the following quarter section(s):

<u>Township</u>	<u>Range</u>	<u>Section</u>	<u>Quarter</u>	<u>Meridian</u>
35N	50E	09	SW	MDM
35N	50E	08	SE	MDM

in Eureka County, Nevada, on August 2, 2006.

The name and mailing address of the locator is:
NEWMONT USA LIMITED, d/b/a NEWMONT MINING CORPORATION
555 Fifth Street, Elko, Nevada 89801

The claim is approximately 1500 feet long and 600 feet wide, such that 1480 feet are claimed in a easterly direction and 20 feet in a westerly direction from the point of discovery (monument of location), at which the Notice of Location was posted, together with 300 feet on each side of the monument of location and center line of the claim. The general course of the lode or vein is from the easterly to the westerly direction.

The number, location and markings on each corner monument are as follows:

<u>Location</u>	<u>Markings</u>	<u>Description</u>
No. 1: Northeast Corner	NE Corner CRAZY 8 8R	2" X 2" X 4' wood post
No. 2: Southeast Corner	SE Corner CRAZY 8 8R	2" X 2" X 4' wood post
No. 3: Southwest Corner	SW Corner CRAZY 8 8R	2" X 2" X 4' wood post
No. 4: Northwest Corner	NW Corner CRAZY 8 8R	2" X 2" X 4' wood post

As erected on the ground, each corner monument is marked as described above by a scribed metal tag. The work of location consisted of making a claim map as provided in N.R.S. 517.040 which map is recorded herewith.

SIGNATURE OF LOCATOR:
NEWMONT USA LIMITED, d/b/a NEWMONT MINING CORPORATION

By: Brian G. Iverson Brian G. Iverson, Agent

206026

RECORDING REQUESTED BY AND RETURN TO:
NEWMONT MINING CORPORATION
Attn: Land Department
555 Fifth Street
Elko, Nevada 89801

BOOK 44 PAGE 396
OFFICIAL RECORDS
RECORDED AT THE REQUEST OF
NEWMONT MINING
2006 AUG 29 PM 4:06
EUREKA COUNTY, NEVADA
M.N. REBALEATI, RECORDER
FILE NO. FEES 20.50
206027

The undersigned hereby affirms that this document submitted
for recording does not contain a social security number.

CERTIFICATE OF LOCATION LODE MINING CLAIM

TO ALL WHOM IT MAY CONCERN:

The Undersigned hereby certifies that he, on behalf of NEWMONT USA LIMITED, a Delaware corporation, d/b/a NEWMONT MINING CORPORATION, has caused to be located the CRAZY 8 9R lode mining claim in the following quarter section(s):

<u>Township</u>	<u>Range</u>	<u>Section</u>	<u>Quarter</u>	<u>Meridian</u>
35N	50E	09	SW	MDM
35N	50E	16	NW	MDM
35N	50E	17	NE	MDM
35N	50E	08	SE	MDM

in Eureka County, Nevada, on August 2, 2006.

The name and mailing address of the locator is:
NEWMONT USA LIMITED, d/b/a NEWMONT MINING CORPORATION
555 Fifth Street, Elko, Nevada 89801

The claim is approximately 1500 feet long and 600 feet wide, such that 1480 feet are claimed in a easterly direction and 20 feet in a westerly direction from the point of discovery (monument of location), at which the Notice of Location was posted, together with 300 feet on each side of the monument of location and center line of the claim. The general course of the lode or vein is from the easterly to the westerly direction.

The number, location and markings on each corner monument are as follows:

<u>Location</u>	<u>Markings</u>	<u>Description</u>
No. 1: Northeast Corner	NE Corner <u>CRAZY 8 9R</u>	2" X 2" X 4' wood post
No. 2: Southeast Corner	SE Corner <u>CRAZY 8 9R</u>	2" X 2" X 4' wood post
No. 3: Southwest Corner	SW Corner <u>CRAZY 8 9R</u>	2" X 2" X 4' wood post
No. 4: Northwest Corner	NW Corner <u>CRAZY 8 9R</u>	2" X 2" X 4' wood post

As erected on the ground, each corner monument is marked as described above by a scribed metal tag. The work of location consisted of making a claim map as provided in N.R.S. 517.040 which map is recorded herewith.

SIGNATURE OF LOCATOR:
NEWMONT USA LIMITED, d/b/a NEWMONT MINING CORPORATION

By: Brian G. Iverson Brian G. Iverson, Agent

206027

RECORDING REQUESTED BY AND RETURN TO:

NEWMONT MINING CORPORATION

Attn: Land Department

555 Fifth Street

Elko, Nevada 89801

The undersigned hereby affirms that this document submitted for recording does not contain a social security number.

CERTIFICATE OF LOCATION LODE MINING CLAIM

TO ALL WHOM IT MAY CONCERN:

The Undersigned hereby certifies that he, on behalf of NEWMONT USA LIMITED, a Delaware corporation, d/b/a NEWMONT MINING CORPORATION, has caused to be located the **CRAZY 8 10R** lode mining claim in the following quarter section(s):

<u>Township</u>	<u>Range</u>	<u>Section</u>	<u>Quarter</u>	<u>Meridian</u>
35N	50E	05	SE	MDM
35N	50E	08	NE	MDM
35N	50E	08	NW	MDM
35N	50E	05	SW	MDM

in Eureka County, Nevada, on August 2, 2006.

The name and mailing address of the locator is:

NEWMONT USA LIMITED, d/b/a NEWMONT MINING CORPORATION

555 Fifth Street, Elko, Nevada 89801

The claim is approximately 1500 feet long and 600 feet wide, such that 20 feet are claimed in a easterly direction and 1480 feet in a westerly direction from the point of discovery (monument of location), at which the Notice of Location was posted, together with 300 feet on each side of the monument of location and center line of the claim. The general course of the lode or vein is from the easterly to the westerly direction.

The number, location and markings on each corner monument are as follows:

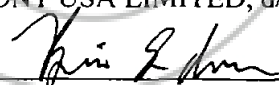
<u>Location</u>	<u>Markings</u>	<u>Description</u>
No. 1: Northeast Corner	NE Corner <u>CRAZY 8 10R</u>	2" X 2" X 4' wood post
No. 2: Southeast Corner	SE Corner <u>CRAZY 8 10R</u>	2" X 2" X 4' wood post
No. 3: Southwest Corner	SW Corner <u>CRAZY 8 10R</u>	2" X 2" X 4' wood post
No. 4: Northwest Corner	NW Corner <u>CRAZY 8 10R</u>	2" X 2" X 4' wood post

As erected on the ground, each corner monument is marked as described above by a scribed metal tag. The work of location consisted of making a claim map as provided in N.R.S. 517.040 which map is recorded herewith.

SIGNATURE OF LOCATOR:

NEWMONT USA LIMITED, d/b/a NEWMONT MINING CORPORATION

By: _____



Brian G. Iverson, Agent

BOOK **441** PAGE **377**
OFFICIAL RECORDS
RECORDED AT THE REQUEST OF
NEWMONT MINING
2006 AUG 29 PM 4:06

EUREKA COUNTY, NEVADA
M.N. REBALEATI, RECORDER
FILE NO. _____ FEES **20.50**

206028

206028

RECORDING REQUESTED BY AND RETURN TO:
NEWMONT MINING CORPORATION
Attn: Land Department
555 Fifth Street
Elko, Nevada 89801

BOOK **441** PAGE **398**
OFFICIAL RECORDS
RECORDED AT THE REQUEST OF
NEWMONT MINING
2006 AUG 29 PM 4:06

EUREKA COUNTY, NEVADA
M.N. REBALEATI, RECORDER
FILE NO. FEES **20.50**

206029

The undersigned hereby affirms that this document submitted
for recording does not contain a social security number.

CERTIFICATE OF LOCATION LODE MINING CLAIM

TO ALL WHOM IT MAY CONCERN:

The Undersigned hereby certifies that he, on behalf of NEWMONT USA LIMITED, a Delaware corporation, d/b/a NEWMONT MINING CORPORATION, has caused to be located the **CRAZY 8 11R** lode mining claim in the following quarter section(s):

<u>Township</u>	<u>Range</u>	<u>Section</u>	<u>Quarter</u>	<u>Meridian</u>
35N	50E	08	NE	MDM
35N	50E	08	NW	MDM

in Eureka County, Nevada, on August 2, 2006.

The name and mailing address of the locator is:
NEWMONT USA LIMITED, d/b/a NEWMONT MINING CORPORATION
555 Fifth Street, Elko, Nevada 89801

The claim is approximately 1500 feet long and 600 feet wide, such that 20 feet are claimed in a easterly direction and 1480 feet in a westerly direction from the point of discovery (monument of location), at which the Notice of Location was posted, together with 300 feet on each side of the monument of location and center line of the claim. The general course of the lode or vein is from the easterly to the westerly direction.

The number, location and markings on each corner monument are as follows:

<u>Location</u>	<u>Markings</u>	<u>Description</u>
No. 1: Northeast Corner	NE Corner CRAZY 8 11R	2" X 2" X 4' wood post
No. 2: Southeast Corner	SE Corner CRAZY 8 11R	2" X 2" X 4' wood post
No. 3: Southwest Corner	SW Corner CRAZY 8 11R	2" X 2" X 4' wood post
No. 4: Northwest Corner	NW Corner CRAZY 8 11R	2" X 2" X 4' wood post

As erected on the ground, each corner monument is marked as described above by a scribed metal tag. The work of location consisted of making a claim map as provided in N.R.S. 517.040 which map is recorded herewith.

SIGNATURE OF LOCATOR:
NEWMONT USA LIMITED, d/b/a NEWMONT MINING CORPORATION

By: Brian G. Iverson Brian G. Iverson, Agent

206029

RECORDING REQUESTED BY AND RETURN TO:
NEWMONT MINING CORPORATION
Attn: Land Department
555 Fifth Street
Elko, Nevada 89801

BOOK 441 PAGE 399
OFFICIAL RECORDS
RECORDED AT THE REQUEST OF
NEWMONT MINING
2006 AUG 29 PM 4:06
EUREKA COUNTY, NEVADA
M.N. REBALEATI, RECORDER
FILE NO. FEES 20.50
206030

The undersigned hereby affirms that this document submitted
for recording does not contain a social security number.

CERTIFICATE OF LOCATION LODE MINING CLAIM

TO ALL WHOM IT MAY CONCERN:

The Undersigned hereby certifies that he, on behalf of NEWMONT USA LIMITED, a Delaware corporation, d/b/a NEWMONT MINING CORPORATION, has caused to be located the **CRAZY 8 12R** lode mining claim in the following quarter section(s):

<u>Township</u>	<u>Range</u>	<u>Section</u>	<u>Quarter</u>	<u>Meridian</u>
35N	50E	08	NE	MDM
35N	50E	08	NW	MDM

in Eureka County, Nevada, on August 2, 2006.

The name and mailing address of the locator is:

NEWMONT USA LIMITED, d/b/a NEWMONT MINING CORPORATION
555 Fifth Street, Elko, Nevada 89801

The claim is approximately 1500 feet long and 600 feet wide, such that 20 feet are claimed in a easterly direction and 1480 feet in a westerly direction from the point of discovery (monument of location), at which the Notice of Location was posted, together with 300 feet on each side of the monument of location and center line of the claim. The general course of the lode or vein is from the easterly to the westerly direction.

The number, location and markings on each corner monument are as follows:

<u>Location</u>	<u>Markings</u>	<u>Description</u>
No. 1: Northeast Corner	NE Corner <u>CRAZY 8 12R</u>	2" X 2" X 4' wood post
No. 2: Southeast Corner	SE Corner <u>CRAZY 8 12R</u>	2" X 2" X 4' wood post
No. 3: Southwest Corner	SW Corner <u>CRAZY 8 12R</u>	2" X 2" X 4' wood post
No. 4: Northwest Corner	NW Corner <u>CRAZY 8 12R</u>	2" X 2" X 4' wood post

As erected on the ground, each corner monument is marked as described above by a scribed metal tag. The work of location consisted of making a claim map as provided in N.R.S. 517.040 which map is recorded herewith.

SIGNATURE OF LOCATOR:

NEWMONT USA LIMITED, d/b/a NEWMONT MINING CORPORATION

By: Brian G. Iverson Brian G. Iverson, Agent

206030

RECORDING REQUESTED BY AND RETURN TO:
NEWMONT MINING CORPORATION
Attn: Land Department
555 Fifth Street
Elko, Nevada 89801

BOOK **441** PAGE **400**
OFFICIAL RECORDS
RECORDED AT THE REQUEST OF
NEWMONT MINING
2006 AUG 29 PM 4:06
EUREKA COUNTY, NEVADA
H.M. REBALEATI, RECORDER
FILE NO. FEES \$ **20.50**
206031

The undersigned hereby affirms that this document submitted
for recording does not contain a social security number.

CERTIFICATE OF LOCATION LODE MINING CLAIM

TO ALL WHOM IT MAY CONCERN:

The Undersigned hereby certifies that he, on behalf of NEWMONT USA LIMITED, a Delaware corporation, d/b/a NEWMONT MINING CORPORATION, has caused to be located the **CRAZY 8 13R** lode mining claim in the following quarter section(s):

<u>Township</u>	<u>Range</u>	<u>Section</u>	<u>Quarter</u>	<u>Meridian</u>
35N	50E	08	NE	MDM
35N	50E	08	NW	MDM

in Eureka County, Nevada, on August 2, 2006.

The name and mailing address of the locator is:

NEWMONT USA LIMITED, d/b/a NEWMONT MINING CORPORATION
555 Fifth Street, Elko, Nevada 89801

The claim is approximately 1500 feet long and 600 feet wide, such that 20 feet are claimed in a easterly direction and 1480 feet in a westerly direction from the point of discovery (monument of location), at which the Notice of Location was posted, together with 300 feet on each side of the monument of location and center line of the claim. The general course of the lode or vein is from the easterly to the westerly direction.

The number, location and markings on each corner monument are as follows:

<u>Location</u>	<u>Markings</u>	<u>Description</u>
No. 1: Northeast Corner	NE Corner <u>CRAZY 8 13R</u>	2" X 2" X 4' wood post
No. 2: Southeast Corner	SE Corner <u>CRAZY 8 13R</u>	2" X 2" X 4' wood post
No. 3: Southwest Corner	SW Corner <u>CRAZY 8 13R</u>	2" X 2" X 4' wood post
No. 4: Northwest Corner	NW Corner <u>CRAZY 8 13R</u>	2" X 2" X 4' wood post

As erected on the ground, each corner monument is marked as described above by a scribed metal tag. The work of location consisted of making a claim map as provided in N.R.S. 517.040 which map is recorded herewith.

SIGNATURE OF LOCATOR:

NEWMONT USA LIMITED, d/b/a NEWMONT MINING CORPORATION

By:  Brian G. Iverson, Agent

206031

RECORDING REQUESTED BY AND RETURN TO:

NEWMONT MINING CORPORATION

Attn: Land Department

555 Fifth Street

Elko, Nevada 89801

The undersigned hereby affirms that this document submitted
for recording does not contain a social security number.

CERTIFICATE OF LOCATION LODE MINING CLAIM

TO ALL WHOM IT MAY CONCERN:

The Undersigned hereby certifies that he, on behalf of **NEWMONT USA LIMITED**, a Delaware corporation, d/b/a **NEWMONT MINING CORPORATION**, has caused to be located the **CRAZY 8 14R** lode mining claim in the following quarter section(s):

<u>Township</u>	<u>Range</u>	<u>Section</u>	<u>Quarter</u>	<u>Meridian</u>
35N	50E	08	NE	MDM
35N	50E	08	SE	MDM
35N	50E	08	SW	MDM
35N	50E	08	NW	MDM

in Eureka County, Nevada, on August 2, 2006.

The name and mailing address of the locator is:

NEWMONT USA LIMITED, d/b/a NEWMONT MINING CORPORATION

555 Fifth Street, Elko, Nevada 89801

The claim is approximately 1500 feet long and 600 feet wide, such that 20 feet are claimed in a easterly direction and 1480 feet in a westerly direction from the point of discovery (monument of location), at which the Notice of Location was posted, together with 300 feet on each side of the monument of location and center line of the claim. The general course of the lode or vein is from the easterly to the westerly direction.

The number, location and markings on each corner monument are as follows:

<u>Location</u>	<u>Markings</u>	<u>Description</u>
No. 1: Northeast Corner	NE Corner <u>CRAZY 8 14R</u>	2" X 2" X 4' wood post
No. 2: Southeast Corner	SE Corner <u>CRAZY 8 14R</u>	2" X 2" X 4' wood post
No. 3: Southwest Corner	SW Corner <u>CRAZY 8 14R</u>	2" X 2" X 4' wood post
No. 4: Northwest Corner	NW Corner <u>CRAZY 8 14R</u>	2" X 2" X 4' wood post

As erected on the ground, each corner monument is marked as described above by a scribed metal tag. The work of location consisted of making a claim map as provided in N.R.S. 517.040 which map is recorded herewith.

SIGNATURE OF LOCATOR:

NEWMONT USA LIMITED, d/b/a NEWMONT MINING CORPORATION

By: _____

Brian G. Iverson, Agent

BOOK **44** PAGE **401**
OFFICIAL RECORDS
RECORDED AT THE REQUEST OF
NEWMONT MINING
2006 AUG 29 PM 4:06
EUREKA COUNTY, NEVADA
M.N. REBALEATI, RECORDER
FILE NO. **206032** FEES **20.50**

206032

BOOK **44** | PAGE **401**

RECORDING REQUESTED BY AND RETURN TO:
NEWMONT MINING CORPORATION
Attn: Land Department
555 Fifth Street
Elko, Nevada 89801

BOOK **441** PAGE **402**
OFFICIAL RECORDS
RECORDED AT THE REQUEST OF
NEWMONT MINING
2006 AUG 29 PM 4:06
EUREKA COUNTY, NEVADA
M.N. REBALEATI, RECORDER
FILE NO. FEES **20.50**

The undersigned hereby affirms that this document submitted
for recording does not contain a social security number.

206033

CERTIFICATE OF LOCATION LODE MINING CLAIM

TO ALL WHOM IT MAY CONCERN:

The Undersigned hereby certifies that he, on behalf of NEWMONT USA LIMITED, a Delaware corporation, d/b/a NEWMONT MINING CORPORATION, has caused to be located the **CRAZY 8 15R** lode mining claim in the following quarter section(s):

<u>Township</u>	<u>Range</u>	<u>Section</u>	<u>Quarter</u>	<u>Meridian</u>
35N	50E	08	SE	MDM
35N	50E	08	SW	MDM

in Eureka County, Nevada, on August 2, 2006.

The name and mailing address of the locator is:

NEWMONT USA LIMITED, d/b/a NEWMONT MINING CORPORATION
555 Fifth Street, Elko, Nevada 89801

The claim is approximately 1500 feet long and 600 feet wide, such that 20 feet are claimed in a easterly direction and 1480 feet in a westerly direction from the point of discovery (monument of location), at which the Notice of Location was posted, together with 300 feet on each side of the monument of location and center line of the claim. The general course of the lode or vein is from the easterly to the westerly direction.


The number, location and markings on each corner monument are as follows:

<u>Location</u>	<u>Markings</u>	<u>Description</u>
No. 1: Northeast Corner	NE Corner <u>CRAZY 8 15R</u>	2" X 2" X 4' wood post
No. 2: Southeast Corner	SE Corner <u>CRAZY 8 15R</u>	2" X 2" X 4' wood post
No. 3: Southwest Corner	SW Corner <u>CRAZY 8 15R</u>	2" X 2" X 4' wood post
No. 4: Northwest Corner	NW Corner <u>CRAZY 8 15R</u>	2" X 2" X 4' wood post

As erected on the ground, each corner monument is marked as described above by a scribed metal tag. The work of location consisted of making a claim map as provided in N.R.S. 517.040 which map is recorded herewith.

SIGNATURE OF LOCATOR:

NEWMONT USA LIMITED, d/b/a NEWMONT MINING CORPORATION

By:  Brian G. Iverson, Agent

206033

RECORDING REQUESTED BY AND RETURN TO:
NEWMONT MINING CORPORATION
Attn: Land Department
555 Fifth Street
Elko, Nevada 89801

BOOK **441** PAGE **403**
OFFICIAL RECORDS
RECORDED AT THE REQUEST OF
NEWMONT MINING
2006 AUG 29 PM 4:06

EUREKA COUNTY, NEVADA
M.N. REBAL. RECORDER
FILE NO. FEES **20.50**

206034

The undersigned hereby affirms that this document submitted
for recording does not contain a social security number.

CERTIFICATE OF LOCATION LODE MINING CLAIM

TO ALL WHOM IT MAY CONCERN:

The Undersigned hereby certifies that he, on behalf of NEWMONT USA LIMITED, a Delaware corporation, d/b/a NEWMONT MINING CORPORATION, has caused to be located the **CRAZY 8 16R** lode mining claim in the following quarter section(s):

<u>Township</u>	<u>Range</u>	<u>Section</u>	<u>Quarter</u>	<u>Meridian</u>
35N	50E	08	SE	MDM
35N	50E	08	SW	MDM

in Eureka County, Nevada, on August 2, 2006.

The name and mailing address of the locator is:

NEWMONT USA LIMITED, d/b/a NEWMONT MINING CORPORATION
555 Fifth Street, Elko, Nevada 89801

The claim is approximately 1500 feet long and 600 feet wide, such that 20 feet are claimed in a easterly direction and 1480 feet in a westerly direction from the point of discovery (monument of location), at which the Notice of Location was posted, together with 300 feet on each side of the monument of location and center line of the claim. The general course of the lode or vein is from the easterly to the westerly direction.

The number, location and markings on each corner monument are as follows:

<u>Location</u>	<u>Markings</u>	<u>Description</u>
No. 1: Northeast Corner	NE Corner CRAZY 8 16R	2" X 2" X 4' wood post
No. 2: Southeast Corner	SE Corner CRAZY 8 16R	2" X 2" X 4' wood post
No. 3: Southwest Corner	SW Corner CRAZY 8 16R	2" X 2" X 4' wood post
No. 4: Northwest Corner	NW Corner CRAZY 8 16R	2" X 2" X 4' wood post

As erected on the ground, each corner monument is marked as described above by a scribed metal tag. The work of location consisted of making a claim map as provided in N.R.S. 517.040 which map is recorded herewith.

SIGNATURE OF LOCATOR:

NEWMONT USA LIMITED, d/b/a NEWMONT MINING CORPORATION

By: Brian G. Iverson Brian G. Iverson, Agent

206034

RECORDING REQUESTED BY AND RETURN TO:
NEWMONT MINING CORPORATION
Attn: Land Department
555 Fifth Street
Elko, Nevada 89801

BOOK 441 PAGE 404
OFFICIAL RECORDS
RECORDED AT THE REQUEST OF
NEWMONT MINING
2006 AUG 29 PM 4:06

EUREKA COUNTY, NEVADA
M.H. REBALEATI, RECORDER
FILE NO. FEES 20.50

206035

The undersigned hereby affirms that this document submitted
for recording does not contain a social security number.

CERTIFICATE OF LOCATION LODE MINING CLAIM

TO ALL WHOM IT MAY CONCERN:

The Undersigned hereby certifies that he, on behalf of NEWMONT USA LIMITED, a Delaware corporation, d/b/a NEWMONT MINING CORPORATION, has caused to be located the **CRAZY 8 17R** lode mining claim in the following quarter section(s):

<u>Township</u>	<u>Range</u>	<u>Section</u>	<u>Quarter</u>	<u>Meridian</u>
35N	50E	08	SE	MDM
35N	50E	08	SW	MDM

in Eureka County, Nevada, on August 2, 2006.

The name and mailing address of the locator is:

NEWMONT USA LIMITED, d/b/a NEWMONT MINING CORPORATION
555 Fifth Street, Elko, Nevada 89801

The claim is approximately 1500 feet long and 600 feet wide, such that 20 feet are claimed in a easterly direction and 1480 feet in a westerly direction from the point of discovery (monument of location), at which the Notice of Location was posted, together with 300 feet on each side of the monument of location and center line of the claim. The general course of the lode or vein is from the easterly to the westerly direction.

The number, location and markings on each corner monument are as follows:

<u>Location</u>	<u>Markings</u>	<u>Description</u>
No. 1: Northeast Corner	NE Corner <u>CRAZY 8 17R</u>	2" X 2" X 4' wood post
No. 2: Southeast Corner	SE Corner <u>CRAZY 8 17R</u>	2" X 2" X 4' wood post
No. 3: Southwest Corner	SW Corner <u>CRAZY 8 17R</u>	2" X 2" X 4' wood post
No. 4: Northwest Corner	NW Corner <u>CRAZY 8 17R</u>	2" X 2" X 4' wood post

As erected on the ground, each corner monument is marked as described above by a scribed metal tag. The work of location consisted of making a claim map as provided in N.R.S. 517.040 which map is recorded herewith.

SIGNATURE OF LOCATOR:

NEWMONT USA LIMITED, d/b/a NEWMONT MINING CORPORATION

By:  Brian G. Iverson, Agent

206035

RECORDING REQUESTED BY AND RETURN TO:
NEWMONT MINING CORPORATION
Attn: Land Department
555 Fifth Street
Elko, Nevada 89801

BOOK **441** PAGE **405**
OFFICIAL RECORDS
RECORDED AT THE REQUEST OF
NEWMONT MINING
2006 AUG 29 PM 4:06
EUREKA COUNTY, NEVADA
M.N. REBALEATI, RECORDER
FILE NO. FEES **20.50**
206036

The undersigned hereby affirms that this document submitted
for recording does not contain a social security number.

CERTIFICATE OF LOCATION LODE MINING CLAIM

TO ALL WHOM IT MAY CONCERN:

The Undersigned hereby certifies that he, on behalf of NEWMONT USA LIMITED, a Delaware corporation, d/b/a NEWMONT MINING CORPORATION, has caused to be located the **CRAZY 8 18R** lode mining claim in the following quarter section(s):

<u>Township</u>	<u>Range</u>	<u>Section</u>	<u>Quarter</u>	<u>Meridian</u>
35N	50E	08	SE	MDM
35N	50E	17	NE	MDM
35N	50E	17	SW	MDM
35N	50E	08	SW	MDM

in Eureka County, Nevada, on August 2, 2006.

The name and mailing address of the locator is:
NEWMONT USA LIMITED, d/b/a NEWMONT MINING CORPORATION
555 Fifth Street, Elko, Nevada 89801


The claim is approximately 1500 feet long and 600 feet wide, such that 20 feet are claimed in a easterly direction and 1480 feet in a westerly direction from the point of discovery (monument of location), at which the Notice of Location was posted, together with 300 feet on each side of the monument of location and center line of the claim. The general course of the lode or vein is from the easterly to the westerly direction.

The number, location and markings on each corner monument are as follows:

<u>Location</u>	<u>Markings</u>	<u>Description</u>
No. 1: Northeast Corner	NE Corner <u>CRAZY 8 18R</u>	2" X 2" X 4' wood post
No. 2: Southeast Corner	SE Corner <u>CRAZY 8 18R</u>	2" X 2" X 4' wood post
No. 3: Southwest Corner	SW Corner <u>CRAZY 8 18R</u>	2" X 2" X 4' wood post
No. 4: Northwest Corner	NW Corner <u>CRAZY 8 18R</u>	2" X 2" X 4' wood post

As erected on the ground, each corner monument is marked as described above by a scribed metal tag. The work of location consisted of making a claim map as provided in N.R.S. 517.040 which map is recorded herewith.

SIGNATURE OF LOCATOR:
NEWMONT USA LIMITED, d/b/a NEWMONT MINING CORPORATION

By:  Brian G. Iverson, Agent

206036

RECORDING REQUESTED BY AND RETURN TO:
NEWMONT MINING CORPORATION
Attn: Land Department
555 Fifth Street
Elko, Nevada 89801

BOOK **441** PAGE **406**
OFFICIAL RECORDS
RECORDED AT THE REQUEST OF
NEWMONT MINING
2006 AUG 29 PM 4:07

EUREKA COUNTY, NEVADA
M.N. REBALEATI, RECORDER
FILE NO. FEES **20.50**

206037

The undersigned hereby affirms that this document submitted
for recording does not contain a social security number.

CERTIFICATE OF LOCATION LODE MINING CLAIM

TO ALL WHOM IT MAY CONCERN:

The Undersigned hereby certifies that he, on behalf of NEWMONT USA LIMITED, a Delaware corporation, d/b/a NEWMONT MINING CORPORATION, has caused to be located the **CRAZY 8 19R** lode mining claim in the following quarter section(s):

<u>Township</u>	<u>Range</u>	<u>Section</u>	<u>Quarter</u>	<u>Meridian</u>
35N	50E	05	SW	MDM
35N	50E	08	NW	MDM
35N	49E	12	NE	MDM

in Eureka County, Nevada, on August 2, 2006.

The name and mailing address of the locator is:
NEWMONT USA LIMITED, d/b/a NEWMONT MINING CORPORATION
555 Fifth Street, Elko, Nevada 89801

The claim is approximately 1500 feet long and 600 feet wide, such that 20 feet are claimed in a easterly direction and 1480 feet in a westerly direction from the point of discovery (monument of location), at which the Notice of Location was posted, together with 300 feet on each side of the monument of location and center line of the claim. The general course of the lode or vein is from the easterly to the westerly direction.

The number, location and markings on each corner monument are as follows:

<u>Location</u>	<u>Markings</u>	<u>Description</u>
No. 1: Northeast Corner	NE Corner <u>CRAZY 8 19R</u>	2" X 2" X 4' wood post
No. 2: Southeast Corner	SE Corner <u>CRAZY 8 19R</u>	2" X 2" X 4' wood post
No. 3: Southwest Corner	SW Corner <u>CRAZY 8 19R</u>	2" X 2" X 4' wood post
No. 4: Northwest Corner	NW Corner <u>CRAZY 8 19R</u>	2" X 2" X 4' wood post

As erected on the ground, each corner monument is marked as described above by a scribed metal tag. The work of location consisted of making a claim map as provided in N.R.S. 517.040 which map is recorded herewith.

SIGNATURE OF LOCATOR:
NEWMONT USA LIMITED, d/b/a NEWMONT MINING CORPORATION

By:  Brian G. Iverson, Agent

206037

RECORDING REQUESTED BY AND RETURN TO:
NEWMONT MINING CORPORATION
Attn: Land Department
555 Fifth Street
Elko, Nevada 89801

BOOK 441 PAGE 407
OFFICIAL RECORDS
RECORDED AT THE REQUEST OF
NEWMONT MINING
2006 AUG 29 PM 4:07

EUREKA COUNTY, NEVADA
M.N. REBALEATI, RECORDER
FILE NO. FEES 20.50

206038

The undersigned hereby affirms that this document submitted
for recording does not contain a social security number.

CERTIFICATE OF LOCATION LODE MINING CLAIM

TO ALL WHOM IT MAY CONCERN:

The Undersigned hereby certifies that he, on behalf of NEWMONT USA LIMITED, a Delaware corporation, d/b/a NEWMONT MINING CORPORATION, has caused to be located the CRAZY 8 20R lode mining claim in the following quarter section(s):

<u>Township</u>	<u>Range</u>	<u>Section</u>	<u>Quarter</u>	<u>Meridian</u>
35N	50E	08	NW	MDM
35N	49E	12	NE	MDM

in Eureka County, Nevada, on August 2, 2006.

The name and mailing address of the locator is:

NEWMONT USA LIMITED, d/b/a NEWMONT MINING CORPORATION
555 Fifth Street, Elko, Nevada 89801

The claim is approximately 1500 feet long and 600 feet wide, such that 20 feet are claimed in a easterly direction and 1480 feet in a westerly direction from the point of discovery (monument of location), at which the Notice of Location was posted, together with 300 feet on each side of the monument of location and center line of the claim. The general course of the lode or vein is from the easterly to the westerly direction.

The number, location and markings on each corner monument are as follows:

<u>Location</u>	<u>Markings</u>	<u>Description</u>
No. 1: Northeast Corner	NE Corner <u>CRAZY 8 20R</u>	2" X 2" X 4' wood post
No. 2: Southeast Corner	SE Corner <u>CRAZY 8 20R</u>	2" X 2" X 4' wood post
No. 3: Southwest Corner	SW Corner <u>CRAZY 8 20R</u>	2" X 2" X 4' wood post
No. 4: Northwest Corner	NW Corner <u>CRAZY 8 20R</u>	2" X 2" X 4' wood post

As erected on the ground, each corner monument is marked as described above by a scribed metal tag. The work of location consisted of making a claim map as provided in N.R.S. 517.040 which map is recorded herewith.

SIGNATURE OF LOCATOR:

NEWMONT USA LIMITED, d/b/a NEWMONT MINING CORPORATION

By: Brian G. Iverson Brian G. Iverson, Agent

206038

BOOK 441 PAGE 407

RECORDING REQUESTED BY AND RETURN TO:
NEWMONT MINING CORPORATION
Attn: Land Department
555 Fifth Street
Elko, Nevada 89801

BOOK 441 PAGE 408
OFFICIAL RECORDS
RECORDED AT THE REQUEST OF
NEWMONT MINING
2006 AUG 29 PM 4:07

EUREKA COUNTY, NEVADA
M.H. REBALEATI, RECORDER
FILE NO. FEES

206039

20.50

The undersigned hereby affirms that this document submitted
for recording does not contain a social security number.

CERTIFICATE OF LOCATION LODE MINING CLAIM

TO ALL WHOM IT MAY CONCERN:

The Undersigned hereby certifies that he, on behalf of NEWMONT USA LIMITED, a Delaware corporation, d/b/a NEWMONT MINING CORPORATION, has caused to be located the CRAZY 8 21R lode mining claim in the following quarter section(s):

<u>Township</u>	<u>Range</u>	<u>Section</u>	<u>Quarter</u>	<u>Meridian</u>
35N	50E	08	NW	MDM
35N	49E	12	NE	MDM

in Eureka County, Nevada, on August 2, 2006.

The name and mailing address of the locator is:

NEWMONT USA LIMITED, d/b/a NEWMONT MINING CORPORATION
555 Fifth Street, Elko, Nevada 89801

The claim is approximately 1500 feet long and 600 feet wide, such that 20 feet are claimed in a easterly direction and 1480 feet in a westerly direction from the point of discovery (monument of location), at which the Notice of Location was posted, together with 300 feet on each side of the monument of location and center line of the claim. The general course of the lode or vein is from the easterly to the westerly direction.

The number, location and markings on each corner monument are as follows:

<u>Location</u>	<u>Markings</u>	<u>Description</u>
No. 1: Northeast Corner	NE Corner <u>CRAZY 8 21R</u>	2" X 2" X 4' wood post
No. 2: Southeast Corner	SE Corner <u>CRAZY 8 21R</u>	2" X 2" X 4' wood post
No. 3: Southwest Corner	SW Corner <u>CRAZY 8 21R</u>	2" X 2" X 4' wood post
No. 4: Northwest Corner	NW Corner <u>CRAZY 8 21R</u>	2" X 2" X 4' wood post

As erected on the ground, each corner monument is marked as described above by a scribed metal tag. The work of location consisted of making a claim map as provided in N.R.S. 517.040 which map is recorded herewith.

SIGNATURE OF LOCATOR:

NEWMONT USA LIMITED, d/b/a NEWMONT MINING CORPORATION

By: Brian G. Iverson Brian G. Iverson, Agent

206039

RECORDING REQUESTED BY AND RETURN TO:

NEWMONT MINING CORPORATION

Attn: Land Department

555 Fifth Street

Elko, Nevada 89801

BOOK **441** PAGE **409**
OFFICIAL RECORDS
RECORDED AT THE REQUEST OF
NEWMONT MINING
2006 AUG 29 PM 4:07
EUREKA COUNTY, NEVADA
M.H. REBALEATI, RECORDER
FILE NO. **206040** FEES **20.50**

The undersigned hereby affirms that this document submitted
for recording does not contain a social security number.

CERTIFICATE OF LOCATION LODE MINING CLAIM

TO ALL WHOM IT MAY CONCERN:

The Undersigned hereby certifies that he, on behalf of NEWMONT USA LIMITED, a Delaware corporation, d/b/a NEWMONT MINING CORPORATION, has caused to be located the **CRAZY 8 22R** lode mining claim in the following quarter section(s):

<u>Township</u>	<u>Range</u>	<u>Section</u>	<u>Quarter</u>	<u>Meridian</u>
35N	50E	08	NW	MDM
35N	49E	12	NE	MDM

in Eureka County, Nevada, on August 2, 2006.

The name and mailing address of the locator is:

NEWMONT USA LIMITED, d/b/a NEWMONT MINING CORPORATION

555 Fifth Street, Elko, Nevada 89801

The claim is approximately 1500 feet long and 600 feet wide, such that 20 feet are claimed in a easterly direction and 1480 feet in a westerly direction from the point of discovery (monument of location), at which the Notice of Location was posted, together with 300 feet on each side of the monument of location and center line of the claim. The general course of the lode or vein is from the easterly to the westerly direction.

The number, location and markings on each corner monument are as follows:

<u>Location</u>	<u>Markings</u>	<u>Description</u>
No. 1: Northeast Corner	NE Corner <u>CRAZY 8 22R</u>	2" X 2" X 4' wood post
No. 2: Southeast Corner	SE Corner <u>CRAZY 8 22R</u>	2" X 2" X 4' wood post
No. 3: Southwest Corner	SW Corner <u>CRAZY 8 22R</u>	2" X 2" X 4' wood post
No. 4: Northwest Corner	NW Corner <u>CRAZY 8 22R</u>	2" X 2" X 4' wood post

As erected on the ground, each corner monument is marked as described above by a scribed metal tag. The work of location consisted of making a claim map as provided in N.R.S. 517.040 which map is recorded herewith.

SIGNATURE OF LOCATOR:

NEWMONT USA LIMITED, d/b/a NEWMONT MINING CORPORATION

By:  Brian G. Iverson, Agent

RECORDING REQUESTED BY AND RETURN TO:
NEWMONT MINING CORPORATION
Attn: Land Department
555 Fifth Street
Elko, Nevada 89801

BOOK 441 PAGE 410
OFFICIAL RECORDS
RECORDED AT THE REQUEST OF
NEWMONT MINING
2006 AUG 29 PM 4:07

EUREKA COUNTY, NEVADA
M.N. REBALEATI, RECORDER
FILE NO. 206041
FEES 20.50

The undersigned hereby affirms that this document submitted
for recording does not contain a social security number.

CERTIFICATE OF LOCATION LODE MINING CLAIM

TO ALL WHOM IT MAY CONCERN:

The Undersigned hereby certifies that he, on behalf of NEWMONT USA LIMITED, a Delaware corporation, d/b/a NEWMONT MINING CORPORATION, has caused to be located the **CRAZY 8 23R** lode mining claim in the following quarter section(s):

<u>Township</u>	<u>Range</u>	<u>Section</u>	<u>Quarter</u>	<u>Meridian</u>
35N	50E	08	NW	MDM
35N	50E	08	SW	MDM
35N	49E	12	SE	MDM
35N	49E	12	NE	MDM

in Eureka County, Nevada, on August 2, 2006.

The name and mailing address of the locator is:
NEWMONT USA LIMITED, d/b/a NEWMONT MINING CORPORATION
555 Fifth Street, Elko, Nevada 89801

The claim is approximately 1500 feet long and 600 feet wide, such that 20 feet are claimed in a easterly direction and 1480 feet in a westerly direction from the point of discovery (monument of location), at which the Notice of Location was posted, together with 300 feet on each side of the monument of location and center line of the claim. The general course of the lode or vein is from the easterly to the westerly direction.

The number, location and markings on each corner monument are as follows:

<u>Location</u>	<u>Markings</u>	<u>Description</u>
No. 1: Northeast Corner	NE Corner CRAZY 8 23R	2" X 2" X 4' wood post
No. 2: Southeast Corner	SE Corner CRAZY 8 23R	2" X 2" X 4' wood post
No. 3: Southwest Corner	SW Corner CRAZY 8 23R	2" X 2" X 4' wood post
No. 4: Northwest Corner	NW Corner CRAZY 8 23R	2" X 2" X 4' wood post

As erected on the ground, each corner monument is marked as described above by a scribed metal tag. The work of location consisted of making a claim map as provided in N.R.S. 517.040 which map is recorded herewith.

SIGNATURE OF LOCATOR:
NEWMONT USA LIMITED, d/b/a NEWMONT MINING CORPORATION

By: Brian G. Iverson Brian G. Iverson, Agent

206041

RECORDING REQUESTED BY AND RETURN TO:
NEWMONT MINING CORPORATION
Attn: Land Department
555 Fifth Street
Elko, Nevada 89801

BOOK 441 PAGE 411
OFFICIAL RECORDS
RECORDED AT THE REQUEST OF
NEWMONT MINING
2006 AUG 29 PM 4:07
EUREKA COUNTY, NEVADA
M.N. REBALEATI, RECORDER
FILE NO. 206042
FEES 20.50

The undersigned hereby affirms that this document submitted
for recording does not contain a social security number.

CERTIFICATE OF LOCATION LODE MINING CLAIM

TO ALL WHOM IT MAY CONCERN:

The Undersigned hereby certifies that he, on behalf of NEWMONT USA LIMITED, a Delaware corporation, d/b/a NEWMONT MINING CORPORATION, has caused to be located the CRAZY 8 24R lode mining claim in the following quarter section(s):

<u>Township</u>	<u>Range</u>	<u>Section</u>	<u>Quarter</u>	<u>Meridian</u>
35N	50E	08	SW	MDM
35N	49E	12	SE	MDM

in Eureka County, Nevada, on August 2, 2006.

The name and mailing address of the locator is:

NEWMONT USA LIMITED, d/b/a NEWMONT MINING CORPORATION
555 Fifth Street, Elko, Nevada 89801

The claim is approximately 1500 feet long and 600 feet wide, such that 20 feet are claimed in a easterly direction and 1480 feet in a westerly direction from the point of discovery (monument of location), at which the Notice of Location was posted, together with 300 feet on each side of the monument of location and center line of the claim. The general course of the lode or vein is from the easterly to the westerly direction.

The number, location and markings on each corner monument are as follows:

<u>Location</u>	<u>Markings</u>	<u>Description</u>
No. 1: Northeast Corner	NE Corner <u>CRAZY 8 24R</u>	2" X 2" X 4' wood post
No. 2: Southeast Corner	SE Corner <u>CRAZY 8 24R</u>	2" X 2" X 4' wood post
No. 3: Southwest Corner	SW Corner <u>CRAZY 8 24R</u>	2" X 2" X 4' wood post
No. 4: Northwest Corner	NW Corner <u>CRAZY 8 24R</u>	2" X 2" X 4' wood post

As erected on the ground, each corner monument is marked as described above by a scribed metal tag. The work of location consisted of making a claim map as provided in N.R.S. 517.040 which map is recorded herewith.

SIGNATURE OF LOCATOR:

NEWMONT USA LIMITED, d/b/a NEWMONT MINING CORPORATION

By: Brian G. Iverson Brian G. Iverson, Agent

206042

RECORDING REQUESTED BY AND RETURN TO:
NEWMONT MINING CORPORATION
Attn: Land Department
555 Fifth Street
Elko, Nevada 89801

BOOK 441 PAGE 412
OFFICIAL RECORDS
RECORDED AT THE REQUEST OF
NEWMONT MINING
2006 AUG 29 PM 4:07
EUREKA COUNTY, NEVADA
M.N. REBALEATH, RECORDER
FILE NO. 206043
FEES \$20.50

The undersigned hereby affirms that this document submitted
for recording does not contain a social security number.

CERTIFICATE OF LOCATION LODE MINING CLAIM

TO ALL WHOM IT MAY CONCERN:

The Undersigned hereby certifies that he, on behalf of NEWMONT USA LIMITED, a Delaware corporation, d/b/a NEWMONT MINING CORPORATION, has caused to be located the CRAZY 8 25R lode mining claim in the following quarter section(s):

<u>Township</u>	<u>Range</u>	<u>Section</u>	<u>Quarter</u>	<u>Meridian</u>
35N	50E	08	SW	MDM
35N	49E	12	SE	MDM

in Eureka County, Nevada, on August 2, 2006.

The name and mailing address of the locator is:

NEWMONT USA LIMITED, d/b/a NEWMONT MINING CORPORATION
555 Fifth Street, Elko, Nevada 89801

The claim is approximately 1500 feet long and 600 feet wide, such that 20 feet are claimed in a easterly direction and 1480 feet in a westerly direction from the point of discovery (monument of location), at which the Notice of Location was posted, together with 300 feet on each side of the monument of location and center line of the claim. The general course of the lode or vein is from the easterly to the westerly direction.

The number, location and markings on each corner monument are as follows:

<u>Location</u>	<u>Markings</u>	<u>Description</u>
No. 1: Northeast Corner	NE Corner <u>CRAZY 8 25R</u>	2" X 2" X 4' wood post
No. 2: Southeast Corner	SE Corner <u>CRAZY 8 25R</u>	2" X 2" X 4' wood post
No. 3: Southwest Corner	SW Corner <u>CRAZY 8 25R</u>	2" X 2" X 4' wood post
No. 4: Northwest Corner	NW Corner <u>CRAZY 8 25R</u>	2" X 2" X 4' wood post

As erected on the ground, each corner monument is marked as described above by a scribed metal tag. The work of location consisted of making a claim map as provided in N.R.S. 517.040 which map is recorded herewith.

SIGNATURE OF LOCATOR:

NEWMONT USA LIMITED, d/b/a NEWMONT MINING CORPORATION

By: Brian G. Iverson Brian G. Iverson, Agent

206043

RECORDING REQUESTED BY AND RETURN TO:
NEWMONT MINING CORPORATION
Attn: Land Department
555 Fifth Street
Elko, Nevada 89801

BOOK 441 PAGE 413
OFFICIAL RECORDS
RECORDED AT THE REQUEST OF
NEWMONT MINING
2006 AUG 29 PM 4:08
EUREKA COUNTY, NEVADA
M.H. REBALEATI, RECORDER
FILE NO. FEES \$20.50

The undersigned hereby affirms that this document submitted
for recording does not contain a social security number.

206044

CERTIFICATE OF LOCATION LODE MINING CLAIM

TO ALL WHOM IT MAY CONCERN:

The Undersigned hereby certifies that he, on behalf of NEWMONT USA LIMITED, a Delaware corporation, d/b/a NEWMONT MINING CORPORATION, has caused to be located the CRAZY 8 26R lode mining claim in the following quarter section(s):

<u>Township</u>	<u>Range</u>	<u>Section</u>	<u>Quarter</u>	<u>Meridian</u>
35N	50E	08	SW	MDM
35N	49E	12	SE	MDM

in Eureka County, Nevada, on August 2, 2006.

The name and mailing address of the locator is:

NEWMONT USA LIMITED, d/b/a NEWMONT MINING CORPORATION
555 Fifth Street, Elko, Nevada 89801

The claim is approximately 1500 feet long and 600 feet wide, such that 20 feet are claimed in a easterly direction and 1480 feet in a westerly direction from the point of discovery (monument of location), at which the Notice of Location was posted, together with 300 feet on each side of the monument of location and center line of the claim. The general course of the lode or vein is from the easterly to the westerly direction.

The number, location and markings on each corner monument are as follows:

<u>Location</u>	<u>Markings</u>	<u>Description</u>
No. 1: Northeast Corner	NE Corner <u>CRAZY 8 26R</u>	2" X 2" X 4' wood post
No. 2: Southeast Corner	SE Corner <u>CRAZY 8 26R</u>	2" X 2" X 4' wood post
No. 3: Southwest Corner	SW Corner <u>CRAZY 8 26R</u>	2" X 2" X 4' wood post
No. 4: Northwest Corner	NW Corner <u>CRAZY 8 26R</u>	2" X 2" X 4' wood post

As erected on the ground, each corner monument is marked as described above by a scribed metal tag. The work of location consisted of making a claim map as provided in N.R.S. 517.040 which map is recorded herewith.

SIGNATURE OF LOCATOR:

NEWMONT USA LIMITED, d/b/a NEWMONT MINING CORPORATION

By: Brian G. Iverson Brian G. Iverson, Agent

206044

RECORDING REQUESTED BY AND RETURN TO:
NEWMONT MINING CORPORATION
Attn: Land Department
555 Fifth Street
Elko, Nevada 89801

BOOK 44/ PAGE 4/4
OFFICIAL RECORDS
RECORDED AT THE REQUEST OF
NEWMONT MINING
2006 AUG 29 PM 4:08
EUREKA COUNTY, NEVADA
M.H. REBALENTI, RECORDER
FILE NO. 206045
FEES 20.50

The undersigned hereby affirms that this document submitted
for recording does not contain a social security number.

CERTIFICATE OF LOCATION LODE MINING CLAIM

TO ALL WHOM IT MAY CONCERN:

The Undersigned hereby certifies that he, on behalf of NEWMONT USA LIMITED, a Delaware corporation, d/b/a NEWMONT MINING CORPORATION, has caused to be located the CRAZY 8 27R lode mining claim in the following quarter section(s):

<u>Township</u>	<u>Range</u>	<u>Section</u>	<u>Quarter</u>	<u>Meridian</u>
35N	50E	08	SW	MDM
35N	50E	17	NW	MDM
35N	49E	13	NE	MDM
35N	49E	12	SE	MDM

in Eureka County, Nevada, on August 2, 2006.

The name and mailing address of the locator is:

NEWMONT USA LIMITED, d/b/a NEWMONT MINING CORPORATION
555 Fifth Street, Elko, Nevada 89801

The claim is approximately 1500 feet long and 600 feet wide, such that 20 feet are claimed in a easterly direction and 1480 feet in a westerly direction from the point of discovery (monument of location), at which the Notice of Location was posted, together with 300 feet on each side of the monument of location and center line of the claim. The general course of the lode or vein is from the easterly to the westerly direction.

The number, location and markings on each corner monument are as follows:

<u>Location</u>	<u>Markings</u>	<u>Description</u>
No. 1: Northeast Corner	NE Corner <u>CRAZY 8 27R</u>	2" X 2" X 4' wood post
No. 2: Southeast Corner	SE Corner <u>CRAZY 8 27R</u>	2" X 2" X 4' wood post
No. 3: Southwest Corner	SW Corner <u>CRAZY 8 27R</u>	2" X 2" X 4' wood post
No. 4: Northwest Corner	NW Corner <u>CRAZY 8 27R</u>	2" X 2" X 4' wood post

As erected on the ground, each corner monument is marked as described above by a scribed metal tag. The work of location consisted of making a claim map as provided in N.R.S. 517.040 which map is recorded herewith.

SIGNATURE OF LOCATOR:

NEWMONT USA LIMITED, d/b/a NEWMONT MINING CORPORATION

By: Brian G. Iverson Brian G. Iverson, Agent

206045