

**CERTIFICATE OF LOCATION
LODE MINING CLAIM**

This claim is a relocation of a previously located claim with the same name.

TO ALL WHOM IT MAY CONCERN:

The undersigned hereby certifies that he has caused to be located the

ROGER Z Lode Mining Claim in the following
quarter section(s):

| Quarter | Section | Township | Range | Meridian |
|---------|---------|----------|-------|--------------|
| NE | 5 | 34N | 48E | Mount Diablo |
| SE | 32 | 35N | 48E | Mount Diablo |
| SW | 32 | 35N | 48E | Mount Diablo |
| NW | 5 | 34N | 48E | Mount Diablo |

in Eureka County, Nevada, on the 3rd day of
August, 2006.

Name and mailing address of Locator is: NewWest Gold LLC, A Delaware Limited Liability Company
250 S. Rock Blvd., Suite 118
Reno, NV 89502

The Claim is approximately 1500 feet long and 600 feet wide, such that 5
feet are claimed in a East direction and 1495 feet in a West direction
from the point of discovery (monument of location), at which the Notice of Location is posted, together with
300 feet on each side of the monument of location and center line of the Claim.

The general course of the lode or vein is from the East to the West direction.

The number, location and markings on each corner monument are as follows:

| | Location | Markings | Description |
|-------|----------|--|---------------------------------|
| No. 1 | NE | <u>4</u> <u>27</u> <u>2</u> <u>25</u> | <u>2" x 2" x 4' wooden post</u> |
| No. 2 | SE | <u>2</u> <u>25</u> | <u>2" x 2" x 4' wooden post</u> |
| No. 3 | SW | <u>2</u> | <u>2" x 2" x 4' wooden post</u> |
| No. 4 | NW | <u>4</u> <u>2</u> | <u>2" x 2" x 4' wooden post</u> |

As erected on the ground, each corner monument is marked as described above by: Metal Tags
(eg. Metal tags, paint on posts)

The work of Location consisted of making a claim map as provided in NRS 517.040.

Dated this 28th day of August, 2006.

SIGNATURE OF LOCATOR:

By [Signature]
Owner, Claimant or Agent Signature

Dan Harmening
Owner, Claimant or Agent Name (printed)

BOOK 443 PAGE 09
OFFICIAL RECORDS
RECORDED AT THE REQUEST OF
NewWest Gold LLC
2006 SEP 27 PM 1:20

EUREKA COUNTY, NEVADA
M.H. REBALEATI, RECORDER
FILE NO. 206252
FEES 20.50

RECORDER'S STAMP

Suggested Form - Nevada Division of Minerals (REV. 6/29/05 LV)
Nevada Lode Certificate of Location - NRS 517.050

206252

BOOK 443 PAGE 009

**CERTIFICATE OF LOCATION
LODE MINING CLAIM**

This claim is a relocation of a previously located claim with the same name.

TO ALL WHOM IT MAY CONCERN:

The undersigned hereby certifies that he has caused to be located the
ROGER A Lode Mining Claim in the following
quarter section(s):

| Quarter | Section | Township | Range | Meridian |
|---------|---------|----------|-------|--------------|
| NE | | | | Mount Diablo |
| SE | 32 | 35N | 48E | Mount Diablo |
| SW | 32 | 35N | 48E | Mount Diablo |
| NW | | | | Mount Diablo |

in Eureka County, Nevada, on the 3rd day of
August, 2006.

RECORDER'S STAMP

Name and mailing address of Locator is: NewWest Gold LLC, A Delaware Limited Liability Company
250 S. Rock Blvd., Suite 118
Reno, NV 89502

The Claim is approximately 1500 feet long and 600 feet wide, such that 5
feet are claimed in a East direction and 1495 feet in a West direction
from the point of discovery (monument of location), at which the Notice of Location is posted, together with
300 feet on each side of the monument of location and center line of the Claim.
The general course of the lode or vein is from the East to the West direction.

The number, location and markings on each corner monument are as follows:


| | Location | Markings | Description |
|-------|----------|--|---------------------------------|
| No. 1 | NE | <u>6</u> <u>29</u> <u>4</u> <u>27</u> | <u>2" x 2" x 4' wooden post</u> |
| No. 2 | SE | <u>4</u> <u>27</u> <u>2</u> <u>25</u> | <u>2" x 2" x 4' wooden post</u> |
| No. 3 | SW | <u>4</u> <u>2</u> | <u>2" x 2" x 4' wooden post</u> |
| No. 4 | NW | <u>6</u> <u>4</u> | <u>2" x 2" x 4' wooden post</u> |

As erected on the ground, each corner monument is marked as described above by: Metal Tags
(eg. Metal tags, paint on posts)

The work of Location consisted of making a claim map as provided in NRS 517.040.

Dated this 28th day of August, 2006.

SIGNATURE OF LOCATOR:

By 
Owner, Claimant or Agent Signature
Dan Harmening
Owner, Claimant or Agent Name (printed)

Suggested Form - Nevada Division of Minerals (REV. 6/29/05 LV)
Nevada Lode Certificate of Location - NRS 517.050

BOOK 443 PAGE 10
OFFICIAL RECORDS
RECORDED AT THE REQUEST OF
New West Gold
2006 SEP 27 PM 1:20

EUREKA COUNTY, NEVADA
M.H. REBALEATI, RECORDER
FILE NO. 206253 FEES 20.50

206253

206253

BOOK 443 PAGE 010

**CERTIFICATE OF LOCATION
LODE MINING CLAIM**

This claim is a relocation of a previously located claim with the same name.

TO ALL WHOM IT MAY CONCERN:

The undersigned hereby certifies that he has caused to be located the

ROGER L Lode Mining Claim in the following
quarter section(s):

| Quarter | Section | Township | Range | Meridian |
|---------|---------|----------|-------|--------------|
| NE | | | | Mount Diablo |
| SE | 32 | 35N | 48E | Mount Diablo |
| SW | 32 | 35N | 48E | Mount Diablo |
| NW | | | | Mount Diablo |

in Eureka County, Nevada, on the 3rd day of
August, 2006.

Name and mailing address of Locator is: NewWest Gold LLC, A Delaware Limited Liability Company
250 S. Rock Blvd., Suite 118
Reno, NV 89502

The Claim is approximately 1500 feet long and 600 feet wide, such that 5
feet are claimed in a East direction and 1495 feet in a West direction
from the point of discovery (monument of location), at which the Notice of Location is posted, together with
300 feet on each side of the monument of location and center line of the Claim.

The general course of the lode or vein is from the East to the West direction.

The number, location and markings on each corner monument are as follows:

| | Location | Markings | Description |
|-------|----------|--|---------------------------------|
| No. 1 | NE | <u>8</u> <u>31</u> <u>6</u> <u>29</u> | <u>2" x 2" x 4' wooden post</u> |
| No. 2 | SE | <u>6</u> <u>29</u> <u>4</u> <u>27</u> | <u>2" x 2" x 4' wooden post</u> |
| No. 3 | SW | <u>6</u> <u>4</u> | <u>2" x 2" x 4' wooden post</u> |
| No. 4 | NW | <u>8</u> <u>6</u> | <u>2" x 2" x 4' wooden post</u> |

As erected on the ground, each corner monument is marked as described above by: Metal Tags
(eg. Metal tags, paint on posts)

The work of Location consisted of making a claim map as provided in NRS 517.040.

Dated this 28th day of August, 2006.

SIGNATURE OF LOCATOR:

By Dan Harmening
Owner, Claimant or Agent Signature

Dan Harmening
Owner, Claimant or Agent Name (printed)

BOOK 443 PAGE 11
OFFICIAL RECORDS
RECORDED AT THE REQUEST OF
New West Gold
2006 SEP 27 PM 1:20

EUREKA COUNTY, NEVADA
M.N. REBALEATI, RECORDER
FILE NO. 206254
FEES 20.50

206254

RECORDER'S STAMP

Suggested Form - Nevada Division of Minerals (REV. 6/29/05 LV)
Nevada Lode Certificate of Location - NRS 517.050

206254

**CERTIFICATE OF LOCATION
LODE MINING CLAIM**

This claim is a relocation of a previously located claim with the same name.

TO ALL WHOM IT MAY CONCERN:

The undersigned hereby certifies that he has caused to be located the
ROGER S Lode Mining Claim in the following
quarter section(s):

| Quarter | Section | Township | Range | Meridian |
|---------|---------|----------|-------|--------------|
| NE | | | | Mount Diablo |
| SE | 32 | 35N | 48E | Mount Diablo |
| SW | 32 | 35N | 48E | Mount Diablo |
| NW | | | | Mount Diablo |

in Eureka County, Nevada, on the 3rd day of
August, 2006.

Name and mailing address of Locator is: NewWest Gold LLC, A Delaware Limited Liability Company
250 S. Rock Blvd., Suite 118
Reno, NV 89502

The Claim is approximately 1500 feet long and 600 feet wide, such that 5
feet are claimed in a East direction and 1495 feet in a West direction
from the point of discovery (monument of location), at which the Notice of Location is posted, together with
300 feet on each side of the monument of location and center line of the Claim.
The general course of the lode or vein is from the East to the West direction.

The number, location and markings on each corner monument are as follows:

| | Location | Markings | Description |
|-------|----------|---------------------------------|---------------------------------|
| No. 1 | NE | <u>10 33</u> <u>8 31</u> | <u>2" x 2" x 4' wooden post</u> |
| No. 2 | SE | <u>8 31</u> <u>6 29</u> | <u>2" x 2" x 4' wooden post</u> |
| No. 3 | SW | <u>8</u> <u>6</u> | <u>2" x 2" x 4' wooden post</u> |
| No. 4 | NW | <u>10</u> <u>8</u> | <u>2" x 2" x 4' wooden post</u> |

As erected on the ground, each corner monument is marked as described above by: Metal Tags
(eg. Metal tags, paint on posts)

The work of Location consisted of making a claim map as provided in NRS 517.040.

Dated this 28th day of August, 2006.

SIGNATURE OF LOCATOR:

By Dan Harmening
Owner, Claimant or Agent Signature

Dan Harmening
Owner, Claimant or Agent Name (printed)

BOOK 443 PAGE 12
OFFICIAL RECORDS
RECORDED AT THE REQUEST OF
NewWest Gold
2006 SEP 27 PM 1:20

EUREKA COUNTY, NEVADA
M.N. REBALEATI, RECORDER
FILE NO. FEES 20.50

206255

RECORDER'S STAMP

206255

**CERTIFICATE OF LOCATION
LODE MINING CLAIM**

This claim is a relocation of a previously located claim with the same name.

TO ALL WHOM IT MAY CONCERN:

The undersigned hereby certifies that he has caused to be located the

ROGER IO Lode Mining Claim in the following
quarter section(s):

| Quarter | Section | Township | Range | Meridian |
|---------|---------|----------|-------|--------------|
| NE | 32 | 35N | 48E | Mount Diablo |
| SE | 32 | 35N | 48E | Mount Diablo |
| SW | 32 | 35N | 48E | Mount Diablo |
| NW | 32 | 35N | 48E | Mount Diablo |

in Eureka County, Nevada, on the 3rd day of
August, 2006.

Name and mailing address of Locator is: NewWest Gold LLC, A Delaware Limited Liability Company
250 S. Rock Blvd., Suite 118
Reno, NV 89502

The Claim is approximately 1500 feet long and 600 feet wide, such that 5
feet are claimed in a East direction and 1495 feet in a West direction
from the point of discovery (monument of location), at which the Notice of Location is posted, together with
300 feet on each side of the monument of location and center line of the Claim.

The general course of the lode or vein is from the East to the West direction.

The number, location and markings on each corner monument are as follows:

| | Location | Markings | Description |
|-------|----------|--|---------------------------------|
| No. 1 | NE | <u>12</u> <u>35</u> <u>10</u> <u>33</u> | <u>2" x 2" x 4' wooden post</u> |
| No. 2 | SE | <u>10</u> <u>33</u> <u>8</u> <u>31</u> | <u>2" x 2" x 4' wooden post</u> |
| No. 3 | SW | <u>10</u> <u>8</u> | <u>2" x 2" x 4' wooden post</u> |
| No. 4 | NW | <u>12</u> <u>10</u> | <u>2" x 2" x 4' wooden post</u> |

As erected on the ground, each corner monument is marked as described above by: Metal Tags
(eg. Metal tags, paint on posts)

The work of Location consisted of making a claim map as provided in NRS 517.040.

Dated this 28th day of August, 2006.

SIGNATURE OF LOCATOR:

By *Dan Harnening*
Owner, Claimant or Agent Signature

Dan Harnening
Owner, Claimant or Agent Name (printed)

BOOK 443 PAGE 13
OFFICIAL RECORDS
RECORDED AT THE REQUEST OF
New West Gold
2006 SEP 27 PM 1:20

EUREKA COUNTY, NEVADA
M.N. REBALEATI, RECORDER
FILE NO. 206256 FEES 20.50

206256

RECORDER'S STAMP

Suggested Form - Nevada Division of Minerals (REV. 6/29/05 LV)
Nevada Lode Certificate of Location - NRS 517.050

206256

BOOK 443 PAGE 13

**CERTIFICATE OF LOCATION
LODE MINING CLAIM**

This claim is a relocation of a previously located claim with the same name.

TO ALL WHOM IT MAY CONCERN:

The undersigned hereby certifies that he has caused to be located the

ROGER 12 Lode Mining Claim in the following
quarter section(s):

| Quarter | Section | Township | Range | Meridian |
|---------|---------|----------|-------|--------------|
| NE | 32 | 35N | 48E | Mount Diablo |
| SE | | | | Mount Diablo |
| SW | | | | Mount Diablo |
| NW | 32 | 35N | 48E | Mount Diablo |

in Eureka County, Nevada, on the 3rd day of
August, 2006.

RECORDER'S STAMP

Name and mailing address of Locator is: NewWest Gold LLC, A Delaware Limited Liability Company
250 S. Rock Blvd., Suite 118
Reno, NV 89502

The Claim is approximately 1500 feet long and 600 feet wide, such that 5
feet are claimed in a East direction and 1495 feet in a West direction
from the point of discovery (monument of location), at which the Notice of Location is posted, together with
300 feet on each side of the monument of location and center line of the Claim.

The general course of the lode or vein is from the East to the West direction.

The number, location and markings on each corner monument are as follows:

| | Location | Markings | Description |
|-------|----------|--|---------------------------------|
| No. 1 | NE | <u>14</u> <u>37</u> <u>12</u> <u>35</u> | <u>2" x 2" x 4' wooden post</u> |
| No. 2 | SE | <u>12</u> <u>35</u> <u>10</u> <u>33</u> | <u>2" x 2" x 4' wooden post</u> |
| No. 3 | SW | <u>12</u> <u>10</u> | <u>2" x 2" x 4' wooden post</u> |
| No. 4 | NW | <u>14</u> <u>12</u> | <u>2" x 2" x 4' wooden post</u> |

As erected on the ground, each corner monument is marked as described above by: Metal Tags
(eg. Metal tags, paint on posts)

The work of Location consisted of making a claim map as provided in NRS 517.040.

Dated this 28th day of August, 2006.

SIGNATURE OF LOCATOR:

By [Signature]
Owner, Claimant or Agent Signature

Dan Harmening

Owner, Claimant or Agent Name (printed)

BOOK 443 PAGE 14
OFFICIAL RECORDS
RECORDED AT THE REQUEST OF
New West Gold
2006 SEP 27 PM 1:20

EUREKA COUNTY, NEVADA
M.N. REBALEATI, RECORDER
FILE NO. 206257 FEES 20.50

206257

206257

**CERTIFICATE OF LOCATION
LODE MINING CLAIM**

This claim is a relocation of a previously located claim with the same name.

TO ALL WHOM IT MAY CONCERN:

The undersigned hereby certifies that he has caused to be located the

ROGER 14 Lode Mining Claim in the following
quarter section(s):

| Quarter | Section | Township | Range | Meridian |
|---------|---------|----------|-------|--------------|
| NE | 32 | 35N | 48E | Mount Diablo |
| SE | | | | Mount Diablo |
| SW | | | | Mount Diablo |
| NW | 32 | 35N | 48E | Mount Diablo |

in Eureka County, Nevada, on the 3rd day of
August, 2006.

RECORDER'S STAMP

Name and mailing address of Locator is: NewWest Gold LLC, A Delaware Limited Liability Company
250 S. Rock Blvd., Suite 118
Reno, NV 89502

The Claim is approximately 1500 feet long and 600 feet wide, such that 5
feet are claimed in a East direction and 1495 feet in a West direction
from the point of discovery (monument of location), at which the Notice of Location is posted, together with
300 feet on each side of the monument of location and center line of the Claim.

The general course of the lode or vein is from the East to the West direction.

The number, location and markings on each corner monument are as follows:


| | Location | Markings | Description |
|-------|----------|-----------------------|---------------------------------|
| | | <u>16</u> <u>39</u> | |
| No. 1 | NE | <u>14</u> <u>37</u> | <u>2" x 2" x 4' wooden post</u> |
| | | <u>14</u> <u>37</u> | |
| No. 2 | SE | <u>12</u> <u>35</u> | <u>2" x 2" x 4' wooden post</u> |
| | | <u>14</u> | |
| No. 3 | SW | <u>12</u> | <u>2" x 2" x 4' wooden post</u> |
| | | <u>16</u> | |
| No. 4 | NW | <u>14</u> | <u>2" x 2" x 4' wooden post</u> |

As erected on the ground, each corner monument is marked as described above by: Metal Tags
(eg. Metal tags, paint on posts)

The work of Location consisted of making a claim map as provided in NRS 517.040.

Dated this 28th day of August, 2006.

SIGNATURE OF LOCATOR:

By 
Owner, Claimant or Agent Signature

Dan Harmening
Owner, Claimant or Agent Name (printed)

Suggested Form - Nevada Division of Minerals (REV. 6/29/05 LV)
Nevada Lode Certificate of Location - NRS 517.050

206258

BOOK 443 PAGE 015

BOOK 443 PAGE 15
OFFICIAL RECORDS
RECORDED AT THE REQUEST OF
New West Gold
2006 SEP 27 PM 1:20

EUREKA COUNTY, NEVADA
M.N. REBALEATI, RECORDER
FILE NO. FEES 20.50

206258

**CERTIFICATE OF LOCATION
LODE MINING CLAIM**

This claim is a relocation of a previously located claim with the same name.

TO ALL WHOM IT MAY CONCERN:

The undersigned hereby certifies that he has caused to be located the
ROGER L6 Lode Mining Claim in the following
quarter section(s):

| Quarter | Section | Township | Range | Meridian |
|---------|---------|----------|-------|--------------|
| NE | 32 | 35N | 48E | Mount Diablo |
| SE | | | | Mount Diablo |
| SW | | | | Mount Diablo |
| NW | 32 | 35N | 48E | Mount Diablo |

in Eureka County, Nevada, on the 3rd day of
August, 2006.

RECORDER'S STAMP

Name and mailing address of Locator is: NewWest Gold LLC, A Delaware Limited Liability Company
250 S. Rock Blvd., Suite 118
Reno, NV 89502

The Claim is approximately 1500 feet long and 600 feet wide, such that 5
feet are claimed in a East direction and 1495 feet in a West direction
from the point of discovery (monument of location), at which the Notice of Location is posted, together with
300 feet on each side of the monument of location and center line of the Claim.
The general course of the lode or vein is from the East to the West direction.

The number, location and markings on each corner monument are as follows:

| | Location | Markings | Description |
|-------|----------|-----------------------|---------------------------------|
| | | <u>18</u> <u>41</u> | |
| No. 1 | NE | <u>16</u> <u>39</u> | <u>2" x 2" x 4' wooden post</u> |
| | | <u>16</u> <u>39</u> | |
| No. 2 | SE | <u>14</u> <u>37</u> | <u>2" x 2" x 4' wooden post</u> |
| | | <u>16</u> | |
| No. 3 | SW | <u>14</u> | <u>2" x 2" x 4' wooden post</u> |
| | | <u>18</u> | |
| No. 4 | NW | <u>16</u> | <u>2" x 2" x 4' wooden post</u> |

As erected on the ground, each corner monument is marked as described above by: Metal Tags
(eg. Metal tags, paint on posts)

The work of Location consisted of making a claim map as provided in NRS 517.040.

Dated this 28th day of August, 2006.

SIGNATURE OF LOCATOR:

By *Dan Harmening*
Owner, Claimant or Agent Signature

Dan Harmening

Owner, Claimant or Agent Name (printed)

BOOK 443 PAGE 16
OFFICIAL RECORDS
RECORDED AT THE REQUEST OF
New West Gold
2006 SEP 27 PM 1:20
EUREKA COUNTY, NEVADA
M.N. REBALEATI, RECORDER
FILE NO. 206259 FEES 20.50

Suggested Form - Nevada Division of Minerals (REV. 6/29/05 LV)
Nevada Lode Certificate of Location - NRS 517.050

206259

BOOK 443 PAGE 016

**CERTIFICATE OF LOCATION
LODE MINING CLAIM**

This claim is a relocation of a previously located claim with the same name.

TO ALL WHOM IT MAY CONCERN:

The undersigned hereby certifies that he has caused to be located the
ROGER 18 Lode Mining Claim in the following
quarter section(s):

| Quarter | Section | Township | Range | Meridian |
|---------|---------|----------|-------|--------------|
| NE | 32 | 35N | 48E | Mount Diablo |
| SE | 29 | 35N | 48E | Mount Diablo |
| SW | 29 | 35N | 48E | Mount Diablo |
| NW | 32 | 35N | 48E | Mount Diablo |

in Eureka County, Nevada, on the 3rd day of
August, 2006.

RECORDER'S STAMP

Name and mailing address of Locator is: NewWest Gold LLC, A Delaware Limited Liability Company
250 S. Rock Blvd., Suite 118
Reno, NV 89502

The Claim is approximately 1500 feet long and 600 feet wide, such that 5
feet are claimed in a East direction and 1495 feet in a West direction
from the point of discovery (monument of location), at which the Notice of Location is posted, together with
300 feet on each side of the monument of location and center line of the Claim.
The general course of the lode or vein is from the East to the West direction.

The number, location and markings on each corner monument are as follows:

| | Location | Markings | Description |
|-------|----------|--------------------|--------------------------|
| No. 1 | NE | 18 41 | 2" x 2" x 4' wooden post |
| No. 2 | SE | 18 41 16 39 | 2" x 2" x 4' wooden post |
| No. 3 | SW | 18 16 | 2" x 2" x 4' wooden post |
| No. 4 | NW | 18 | 2" x 2" x 4' wooden post |

As erected on the ground, each corner monument is marked as described above by: Metal Tags
(eg. Metal tags, paint on posts)

The work of Location consisted of making a claim map as provided in NRS 517.040.

Dated this 28th day of August, 2006.

SIGNATURE OF LOCATOR:

By [Signature]
Owner, Claimant or Agent Signature

Dan Harnening
Owner, Claimant or Agent Name (printed)

BOOK 443 PAGE 17
OFFICIAL RECORDS
RECORDED AT THE REQUEST OF
New West Gold
2006 SEP 27 PM 1:20

EUREKA COUNTY, NEVADA
M.N. REBALEATI, RECORDER
FILE NO. 206260 FEES 20.50

206260

206260

BOOK 443 PAGE 17

**CERTIFICATE OF LOCATION
LODE MINING CLAIM**

This claim is a relocation of a previously located claim with the same name.

TO ALL WHOM IT MAY CONCERN:

The undersigned hereby certifies that he has caused to be located the

ROGER 25 Lode Mining Claim in the following
quarter section(s):

| Quarter | Section | Township | Range | Meridian |
|---------|---------|----------|-------|--------------|
| NE | 5 | 34N | 48E | Mount Diablo |
| SE | 32 | 35N | 48E | Mount Diablo |
| SW | | | | Mount Diablo |
| NW | | | | Mount Diablo |

in Eureka County, Nevada, on the 3rd day of
August, 2006.

Name and mailing address of Locator is: NewWest Gold LLC, A Delaware Limited Liability Company
250 S. Rock Blvd., Suite 118
Reno, NV 89502

The Claim is approximately 1500 feet long and 600 feet wide, such that 5
feet are claimed in a East direction and 1495 feet in a West direction
from the point of discovery (monument of location), at which the Notice of Location is posted, together with
300 feet on each side of the monument of location and center line of the Claim.
The general course of the lode or vein is from the East to the West direction.

The number, location and markings on each corner monument are as follows:

| | Location | Markings | Description |
|-------|----------|--------------------------------|---------------------------------|
| | | <u>27 28</u> | |
| No. 1 | NE | <u>25 26</u> | <u>2" x 2" x 4' wooden post</u> |
| No. 2 | SE | <u>25 26</u> | <u>2" x 2" x 4' wooden post</u> |
| No. 3 | SW | <u>2 25</u> | <u>2" x 2" x 4' wooden post</u> |
| No. 4 | NW | <u>4 27</u> <u>2 25</u> | <u>2" x 2" x 4' wooden post</u> |

As erected on the ground, each corner monument is marked as described above by: Metal Tags
(eg. Metal tags, paint on posts)
The work of Location consisted of making a claim map as provided in NRS 517.040.

Dated this 28th day of August, 2006.

SIGNATURE OF LOCATOR:

By [Signature]
Owner, Claimant or Agent Signature

Dan Harmening
Owner, Claimant or Agent Name (printed)

Suggested Form - Nevada Division of Minerals (REV. 6/29/05 LV)
Nevada Lode Certificate of Location - NRS 517.050

BOOK 443 PAGE 18
OFFICIAL RECORDS
RECORDED AT THE REQUEST OF
New West Gold
2006 SEP 27 PM 1:21

EUREKA COUNTY, NEVADA
M.N. REBALEATI, RECORDER
FILE NO. FEES 20.50

206261

RECORDER'S STAMP

206261

BOOK 443 PAGE 018

**CERTIFICATE OF LOCATION
LODE MINING CLAIM**

This claim is a relocation of a previously located claim with the same name.

TO ALL WHOM IT MAY CONCERN:

The undersigned hereby certifies that he has caused to be located the
ROGER 26 Lode Mining Claim in the following
quarter section(s):

| Quarter | Section | Township | Range | Meridian |
|---------|---------|----------|-------|--------------|
| NE | 5 | 34N | 48E | Mount Diablo |
| SE | 32 | 35N | 48E | Mount Diablo |
| SW | 33 | 35N | 48E | Mount Diablo |
| NW | 4 | 34N | 48E | Mount Diablo |

in Eureka County, Nevada, on the 3rd day of
August, 2006.

Name and mailing address of Locator is: NewWest Gold LLC, A Delaware Limited Liability Company
250 S. Rock Blvd., Suite 118
Reno, NV 89502

The Claim is approximately 1500 feet long and 600 feet wide, such that 5
feet are claimed in a West direction and 1495 feet in a East direction
from the point of discovery (monument of location), at which the Notice of Location is posted, together with
300 feet on each side of the monument of location and center line of the Claim.
The general course of the lode or vein is from the East to the West direction.

The number, location and markings on each corner monument are as follows:

| | Location | Markings | Description |
|-------|----------|--|---------------------------------|
| No. 1 | NE | <u>28</u> <u>26</u> | <u>2" x 2" x 4' wooden post</u> |
| No. 2 | SE | <u>26</u> | <u>2" x 2" x 4' wooden post</u> |
| No. 3 | SW | <u>25</u> <u>26</u> | <u>2" x 2" x 4' wooden post</u> |
| No. 4 | NW | <u>27</u> <u>28</u> <u>25</u> <u>26</u> | <u>2" x 2" x 4' wooden post</u> |

As erected on the ground, each corner monument is marked as described above by: Metal Tags
(eg. Metal tags, paint on posts)

The work of Location consisted of making a claim map as provided in NRS 517.040.

Dated this 28th day of August, 2006.

SIGNATURE OF LOCATOR:

By Dan Harmening
Owner, Claimant or Agent Signature

Dan Harmening
Owner, Claimant or Agent Name (printed)

Suggested Form - Nevada Division of Minerals (REV. 6/29/05 LV)
Nevada Lode Certificate of Location - NRS 517.050

BOOK 443 PAGE 19
OFFICIAL RECORDS
RECORDED AT THE REQUEST OF
New West Gold
2006 SEP 27 PM 1:21

EUREKA COUNTY, NEVADA
M.N. REBALEATI, RECORDER
FILE NO. 206262 FEES 20.50

206262

RECORDER'S STAMP

206262

BOOK 443 PAGE 019

**CERTIFICATE OF LOCATION
LODE MINING CLAIM**

This claim is a relocation of a previously located claim with the same name.

TO ALL WHOM IT MAY CONCERN:

The undersigned hereby certifies that he has caused to be located the

ROGER 27 Lode Mining Claim in the following
quarter section(s):

| Quarter | Section | Township | Range | Meridian |
|---------|---------|----------|-------|--------------|
| NE | | | | Mount Diablo |
| SE | 32 | 35N | 48E | Mount Diablo |
| SW | | | | Mount Diablo |
| NW | | | | Mount Diablo |

in Eureka County, Nevada, on the 3rd day of
August, 2006.

RECORDER'S STAMP

Name and mailing address of Locator is:

NewWest Gold LLC, A Delaware Limited Liability Company
250 S. Rock Blvd., Suite 118
Reno, NV 89502

The Claim is approximately 1500 feet long and 600 feet wide, such that 5
feet are claimed in a East direction and 1495 feet in a West direction
from the point of discovery (monument of location), at which the Notice of Location is posted, together with
300 feet on each side of the monument of location and center line of the Claim.

The general course of the lode or vein is from the East to the West direction.

The number, location and markings on each corner monument are as follows:

| | Location | Markings | Description |
|-------|----------|--|--------------------------|
| No. 1 | NE | <u>29</u> <u>30</u> <u>27</u> <u>28</u> | 2" x 2" x 4' wooden post |
| No. 2 | SE | <u>27</u> <u>28</u> <u>25</u> <u>26</u> | 2" x 2" x 4' wooden post |
| No. 3 | SW | <u>4</u> <u>27</u> <u>2</u> <u>25</u> | 2" x 2" x 4' wooden post |
| No. 4 | NW | <u>6</u> <u>29</u> <u>4</u> <u>27</u> | 2" x 2" x 4' wooden post |

As erected on the ground, each corner monument is marked as described above by: Metal Tags
(eg. Metal tags, paint on posts)

The work of Location consisted of making a claim map as provided in NRS 517.040.

Dated this 28th day of August, 2006.

SIGNATURE OF LOCATOR:

By

Dan Harmening
Owner, Claimant or Agent Signature

Dan Harmening
Owner, Claimant or Agent Name (printed)

Suggested Form - Nevada Division of Minerals (REV. 6/29/05 LV)
Nevada Lode Certificate of Location - NRS 517.050

206263

BOOK 443 PAGE 20

BOOK 443 PAGE 20
OFFICIAL RECORDS
RECORDED AT THE REQUEST OF
New West Gold
2006 SEP 27 PM 1:21
EUREKA COUNTY, NEVADA
M.H. REBALEATI, RECORDER
FILE NO. 206263 FEES 20.50

**CERTIFICATE OF LOCATION
LODE MINING CLAIM**

This claim is a relocation of a previously located claim with the same name.

TO ALL WHOM IT MAY CONCERN:

The undersigned hereby certifies that he has caused to be located the
ROGER 28 Lode Mining Claim in the following
quarter section(s):

| Quarter | Section | Township | Range | Meridian |
|---------|---------|----------|-------|--------------|
| NE | | | | Mount Diablo |
| SE | 32 | 35N | 48E | Mount Diablo |
| SW | 33 | 35N | 48E | Mount Diablo |
| NW | | | | Mount Diablo |

in Eureka County, Nevada, on the 3rd day of
August, 2006.

Name and mailing address of Locator is: NewWest Gold LLC, A Delaware Limited Liability Company
250 S. Rock Blvd., Suite 118
Reno, NV 89502

The Claim is approximately 1500 feet long and 600 feet wide, such that 5
feet are claimed in a West direction and 1495 feet in a East direction
from the point of discovery (monument of location), at which the Notice of Location is posted, together with
300 feet on each side of the monument of location and center line of the Claim.
The general course of the lode or vein is from the East to the West direction.

The number, location and markings on each corner monument are as follows:

| | Location | Markings | Description |
|-------|----------|--|---------------------------------|
| No. 1 | NE | <u>30</u> <u>28</u> | <u>2" x 2" x 4' wooden post</u> |
| No. 2 | SE | <u>28</u> <u>26</u> | <u>2" x 2" x 4' wooden post</u> |
| No. 3 | SW | <u>27</u> <u>28</u> <u>25</u> <u>26</u> | <u>2" x 2" x 4' wooden post</u> |
| No. 4 | NW | <u>29</u> <u>30</u> <u>27</u> <u>28</u> | <u>2" x 2" x 4' wooden post</u> |

As erected on the ground, each corner monument is marked as described above by: Metal Tags
(eg. Metal tags, paint on posts)

The work of Location consisted of making a claim map as provided in NRS 517.040.

Dated this 28th day of August, 2006.

SIGNATURE OF LOCATOR:

By [Signature]
Owner, Claimant or Agent Signature

Dan Harmening
Owner, Claimant or Agent Name (printed)

BOOK 443 PAGE 21
OFFICIAL RECORDS
RECORDED AT THE REQUEST OF
New West Gold
2006 SEP 27 PM 1:21

EUREKA COUNTY, NEVADA
M.N. REBALEATI, RECORDER
FILE NO. FEES 20.50

206264

RECORDER'S STAMP

**CERTIFICATE OF LOCATION
LODE MINING CLAIM**

This claim is a relocation of a previously located claim with the same name.

TO ALL WHOM IT MAY CONCERN:

The undersigned hereby certifies that he has caused to be located the
ROGER 29 Lode Mining Claim in the following
quarter section(s):

| Quarter | Section | Township | Range | Meridian |
|---------|---------|----------|-------|--------------|
| NE | | | | Mount Diablo |
| SE | 32 | 35N | 48E | Mount Diablo |
| SW | | | | Mount Diablo |
| NW | | | | Mount Diablo |

in Eureka County, Nevada, on the 3rd day of
August, 2006.

RECORDER'S STAMP

Name and mailing address of Locator is: NewWest Gold LLC, A Delaware Limited Liability Company
250 S. Rock Blvd., Suite 118
Reno, NV 89502

The Claim is approximately 1500 feet long and 600 feet wide, such that 5
feet are claimed in a East direction and 1495 feet in a West direction
from the point of discovery (monument of location), at which the Notice of Location is posted, together with
300 feet on each side of the monument of location and center line of the Claim.

The general course of the lode or vein is from the East to the West direction.

The number, location and markings on each corner monument are as follows:

| | Location | Markings | Description |
|--------------|-----------|----------------|---------------------------------|
| | | <u>31 32</u> | |
| <u>No. 1</u> | <u>NE</u> | <u>29 30</u> | <u>2" x 2" x 4' wooden post</u> |
| | | <u>29 30</u> | |
| <u>No. 2</u> | <u>SE</u> | <u>27 28</u> | <u>2" x 2" x 4' wooden post</u> |
| | | <u>6 29</u> | |
| <u>No. 3</u> | <u>SW</u> | <u>4 27</u> | <u>2" x 2" x 4' wooden post</u> |
| | | <u>8 31</u> | |
| <u>No. 4</u> | <u>NW</u> | <u>6 29</u> | <u>2" x 2" x 4' wooden post</u> |

As erected on the ground, each corner monument is marked as described above by: Metal Tags
(eg. Metal tags, paint on posts)

The work of Location consisted of making a claim map as provided in NRS 517.040.

Dated this 28th day of August, 2006.

SIGNATURE OF LOCATOR:

By [Signature]
Owner, Claimant or Agent Signature

Dan Harmening

Owner, Claimant or Agent Name (printed)

BOOK 443 PAGE 22
OFFICIAL RECORDS
RECORDED AT THE REQUEST OF
New West Gold
2006 SEP 27 PM 1:21
EUREKA COUNTY, NEVADA
M.M. REBALEATI, RECORDER
FILE NO. 20.50

206265

Suggested Form - Nevada Division of Minerals (REV. 6/29/05 LV)
Nevada Lode Certificate of Location - NRS 517.050

206265

BOOK 443 PAGE 22

**CERTIFICATE OF LOCATION
LODE MINING CLAIM**

This claim is a relocation of a previously located claim with the same name.

TO ALL WHOM IT MAY CONCERN:

The undersigned hereby certifies that he has caused to be located the
ROGER 30 Lode Mining Claim in the following
quarter section(s):

| Quarter | Section | Township | Range | Meridian |
|---------|---------|----------|-------|--------------|
| NE | | | | Mount Diablo |
| SE | 32 | 35N | 48E | Mount Diablo |
| SW | 33 | 35N | 48E | Mount Diablo |
| NW | | | | Mount Diablo |

in Eureka County, Nevada, on the 3rd day of
August, 2006.

Name and mailing address of Locator is: NewWest Gold LLC, A Delaware Limited Liability Company
250 S. Rock Blvd., Suite 118
Reno, NV 89502

The Claim is approximately 1500 feet long and 600 feet wide, such that 5
feet are claimed in a West direction and 1495 feet in a East direction
from the point of discovery (monument of location), at which the Notice of Location is posted, together with
300 feet on each side of the monument of location and center line of the Claim.
The general course of the lode or vein is from the East to the West direction.

The number, location and markings on each corner monument are as follows:

| | Location | Markings | Description |
|-------|----------|--|---------------------------------|
| No. 1 | NE | <u>32</u> <u>30</u> | <u>2" x 2" x 4' wooden post</u> |
| No. 2 | SE | <u>30</u> <u>28</u> | <u>2" x 2" x 4' wooden post</u> |
| No. 3 | SW | <u>29</u> <u>30</u> <u>27</u> <u>28</u> | <u>2" x 2" x 4' wooden post</u> |
| No. 4 | NW | <u>31</u> <u>32</u> <u>29</u> <u>30</u> | <u>2" x 2" x 4' wooden post</u> |

As erected on the ground, each corner monument is marked as described above by: Metal Tags
(eg. Metal tags, paint on posts)

The work of Location consisted of making a claim map as provided in NRS 517.040.

Dated this 28th day of August, 2006.

SIGNATURE OF LOCATOR:

By [Signature]
Owner, Claimant or Agent Signature

Dan Harmening
Owner, Claimant or Agent Name (printed)

BOOK 443 PAGE 23
OFFICIAL RECORDS
RECORDED AT THE REQUEST OF
New West Gold
2006 SEP 27 PM 1:21

EUREKA COUNTY, NEVADA
M.N. REBALEATI, RECORDER
FILE NO. 20.50

206266

RECORDER'S STAMP

Suggested Form - Nevada Division of Minerals (REV. 6/29/05 LV)
Nevada Lode Certificate of Location - NRS 517.050

206266

BOOK 443 PAGE 23

**CERTIFICATE OF LOCATION
LODE MINING CLAIM**

This claim is a relocation of a previously located claim with the same name.

TO ALL WHOM IT MAY CONCERN:

The undersigned hereby certifies that he has caused to be located the
ROGER 31 Lode Mining Claim in the following
quarter section(s):

| Quarter | Section | Township | Range | Meridian |
|---------|---------|----------|-------|--------------|
| NE | | | | Mount Diablo |
| SE | 32 | 35N | 48E | Mount Diablo |
| SW | | | | Mount Diablo |
| NW | | | | Mount Diablo |

in Eureka County, Nevada, on the 3rd day of
August, 2006.

RECORDER'S STAMP

Name and mailing address of Locator is: NewWest Gold LLC, A Delaware Limited Liability Company
250 S. Rock Blvd., Suite 118
Reno, NV 89502

The Claim is approximately 1500 feet long and 600 feet wide, such that 5
feet are claimed in a East direction and 1495 feet in a West direction
from the point of discovery (monument of location), at which the Notice of Location is posted, together with
300 feet on each side of the monument of location and center line of the Claim.
The general course of the lode or vein is from the East to the West direction.

The number, location and markings on each corner monument are as follows:

| | Location | Markings | Description |
|-------|----------|----------------------------------|---------------------------------|
| No. 1 | NE | <u>33 34</u> <u>31 32</u> | <u>2" x 2" x 4' wooden post</u> |
| No. 2 | SE | <u>31 32</u> <u>29 30</u> | <u>2" x 2" x 4' wooden post</u> |
| No. 3 | SW | <u>8 31</u> <u>6 29</u> | <u>2" x 2" x 4' wooden post</u> |
| No. 4 | NW | <u>10 33</u> <u>8 31</u> | <u>2" x 2" x 4' wooden post</u> |

As erected on the ground, each corner monument is marked as described above by: Metal Tags
(eg. Metal tags, paint on posts)

The work of Location consisted of making a claim map as provided in NRS 517.040.

Dated this 28th day of August, 2006.

SIGNATURE OF LOCATOR:

By

Dan Harmening
Owner, Claimant or Agent Signature

Dan Harmening

Owner, Claimant or Agent Name (printed)

Suggested Form - Nevada Division of Minerals (REV. 6/29/05 LV)
Nevada Lode Certificate of Location - NRS 517.050

206267

BOOK 443 PAGE 024

BOOK 443 PAGE 24
OFFICIAL RECORDS
RECORDED AT THE REQUEST OF
New West Gold
2006 SEP 27 PM 1:21
EUREKA COUNTY, NEVADA
M.N. REBALEATI, RECORDER
FILE NO. 206267
FEES 20.50

**CERTIFICATE OF LOCATION
LODE MINING CLAIM**

This claim is a relocation of a previously located claim with the same name.

TO ALL WHOM IT MAY CONCERN:

The undersigned hereby certifies that he has caused to be located the

ROGER 32

Lode Mining Claim in the following

quarter section(s):

| Quarter | Section | Township | Range | Meridian |
|---------|---------|----------|-------|--------------|
| NE | | | | Mount Diablo |
| SE | 32 | 35N | 48E | Mount Diablo |
| SW | 33 | 35N | 48E | Mount Diablo |
| NW | | | | Mount Diablo |

in Eureka County, Nevada, on the 3rd day of August, 2006.

Name and mailing address of Locator is:

NewWest Gold LLC, A Delaware Limited Liability Company
250 S. Rock Blvd., Suite 118
Reno, NV 89502

The Claim is approximately 1500 feet long and 600 feet wide, such that 5 feet are claimed in a West direction and 1495 feet in a East direction from the point of discovery (monument of location), at which the Notice of Location is posted, together with 300 feet on each side of the monument of location and center line of the Claim.

The general course of the lode or vein is from the East to the West direction.

The number, location and markings on each corner monument are as follows:

| | Location | Markings | Description |
|-------|----------|--------------------|--------------------------|
| No. 1 | NE | 34 32 | 2" x 2" x 4' wooden post |
| No. 2 | SE | 32 30 | 2" x 2" x 4' wooden post |
| No. 3 | SW | 31 32 29 30 | 2" x 2" x 4' wooden post |
| No. 4 | NW | 33 34 31 32 | 2" x 2" x 4' wooden post |


As erected on the ground, each corner monument is marked as described above by: Metal Tags
(eg. Metal tags, paint on posts)

The work of Location consisted of making a claim map as provided in NRS 517.040.

Dated this 28th day of August, 2006.

SIGNATURE OF LOCATOR:

By



Owner, Claimant or Agent Signature

Dan Harmening

Owner, Claimant or Agent Name (printed)

BOOK 443 PAGE 25
OFFICIAL RECORDS
RECORDED AT THE REQUEST OF
New West Gold
2006 SEP 27 PM 1:21

EUREKA COUNTY, NEVADA
M.N. REBALEATI, RECORDER
FILE NO. 206268
FEES 20.50

206268

RECORDER'S STAMP

Suggested Form - Nevada Division of Minerals (REV. 6/29/05 LV)
Nevada Lode Certificate of Location - NRS 517.050

206268

BOOK 443 PAGE 025

**CERTIFICATE OF LOCATION
LODE MINING CLAIM**

This claim is a relocation of a previously located claim with the same name.

TO ALL WHOM IT MAY CONCERN:

The undersigned hereby certifies that he has caused to be located the
ROGER 33 Lode Mining Claim in the following
quarter section(s):

| Quarter | Section | Township | Range | Meridian |
|---------|---------|----------|-------|--------------|
| NE | 32 | 35N | 48E | Mount Diablo |
| SE | 32 | 35N | 48E | Mount Diablo |
| SW | | | | Mount Diablo |
| NW | | | | Mount Diablo |

in Eureka County, Nevada, on the 3rd day of
August, 2006.

Name and mailing address of Locator is: NewWest Gold LLC, A Delaware Limited Liability Company
250 S. Rock Blvd., Suite 118
Reno, NV 89502

The Claim is approximately 1500 feet long and 600 feet wide, such that 5
feet are claimed in a East direction and 1495 feet in a West direction
from the point of discovery (monument of location), at which the Notice of Location is posted, together with
300 feet on each side of the monument of location and center line of the Claim.
The general course of the lode or vein is from the East to the West direction.

The number, location and markings on each corner monument are as follows:


| | Location | Markings | Description |
|-------|----------|-----------------------|---------------------------------|
| | | <u>35</u> <u>36</u> | |
| No. 1 | NE | <u>33</u> <u>34</u> | <u>2" x 2" x 4' wooden post</u> |
| | | <u>33</u> <u>34</u> | |
| No. 2 | SE | <u>31</u> <u>32</u> | <u>2" x 2" x 4' wooden post</u> |
| | | <u>10</u> <u>33</u> | |
| No. 3 | SW | <u>8</u> <u>31</u> | <u>2" x 2" x 4' wooden post</u> |
| | | <u>12</u> <u>35</u> | |
| No. 4 | NW | <u>10</u> <u>33</u> | <u>2" x 2" x 4' wooden post</u> |

As erected on the ground, each corner monument is marked as described above by: Metal Tags
(eg. Metal tags, paint on posts)

The work of Location consisted of making a claim map as provided in NRS 517.040.

Dated this 28th day of August, 2006.

SIGNATURE OF LOCATOR:

By 
Owner, Claimant or Agent Signature

Dan Harmening
Owner, Claimant or Agent Name (printed)

Suggested Form - Nevada Division of Minerals (REV. 6/29/05 LV)
Nevada Lode Certificate of Location - NRS 517.050

BOOK 443 PAGE 26
OFFICIAL RECORDS
RECORDED AT THE REQUEST OF
New West Gold
2006 SEP 27 PM 1:21

EUREKA COUNTY, NEVADA
M.N. REBALEATI, RECORDER
FILE NO. 206269 FEES 20.50

206269

RECORDER'S STAMP

206269

BOOK 443 PAGE 026

**CERTIFICATE OF LOCATION
LODE MINING CLAIM**

This claim is a relocation of a previously located claim with the same name.

TO ALL WHOM IT MAY CONCERN:

The undersigned hereby certifies that he has caused to be located the
ROGER 34 Lode Mining Claim in the following
quarter section(s):

| Quarter | Section | Township | Range | Meridian |
|---------|---------|----------|-------|--------------|
| NE | 32 | 35N | 48E | Mount Diablo |
| SE | 32 | 35N | 48E | Mount Diablo |
| SW | 33 | 35N | 48E | Mount Diablo |
| NW | 33 | 35N | 48E | Mount Diablo |

in Eureka County, Nevada, on the 3rd day of
August, 2006.

Name and mailing address of Locator is: NewWest Gold LLC, A Delaware Limited Liability Company
250 S. Rock Blvd., Suite 118
Reno, NV 89502

The Claim is approximately 1500 feet long and 600 feet wide, such that 5
feet are claimed in a West direction and 1495 feet in a East direction
from the point of discovery (monument of location), at which the Notice of Location is posted, together with
300 feet on each side of the monument of location and center line of the Claim.
The general course of the lode or vein is from the East to the West direction.

The number, location and markings on each corner monument are as follows:

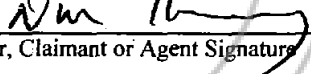
| | Location | Markings | Description |
|-------|----------|--|---------------------------------|
| No. 1 | NE | <u>36</u> <u>34</u> | <u>2" x 2" x 4' wooden post</u> |
| No. 2 | SE | <u>34</u> <u>32</u> | <u>2" x 2" x 4' wooden post</u> |
| No. 3 | SW | <u>33</u> <u>34</u> <u>31</u> <u>32</u> | <u>2" x 2" x 4' wooden post</u> |
| No. 4 | NW | <u>35</u> <u>36</u> <u>33</u> <u>34</u> | <u>2" x 2" x 4' wooden post</u> |

As erected on the ground, each corner monument is marked as described above by: Metal Tags
(eg. Metal tags, paint on posts)

The work of Location consisted of making a claim map as provided in NRS 517.040.

Dated this 28th day of August, 2006.

SIGNATURE OF LOCATOR:

By 
Owner, Claimant or Agent Signature
Dan Harmening
Owner, Claimant or Agent Name (printed)

Suggested Form - Nevada Division of Minerals (REV. 6/29/05 LV)
Nevada Lode Certificate of Location - NRS 517.050

BOOK 443 PAGE 27
OFFICIAL RECORDS
RECORDED AT THE REQUEST OF
New West Gold
2006 SEP 27 PM 1:21

EUREKA COUNTY, NEVADA
M.N. REBALEATI, RECORDER
FILE NO. 206270 FEES 20.50

RECORDER'S STAMP

206270
BOOK 443 PAGE 27

**CERTIFICATE OF LOCATION
LODE MINING CLAIM**

This claim is a relocation of a previously located claim with the same name.

TO ALL WHOM IT MAY CONCERN:

The undersigned hereby certifies that he has caused to be located the

ROGER 35 Lode Mining Claim in the following
quarter section(s):

| Quarter | Section | Township | Range | Meridian |
|---------|---------|----------|-------|--------------|
| NE | 32 | 35N | 48E | Mount Diablo |
| SE | | | | Mount Diablo |
| SW | | | | Mount Diablo |
| NW | | | | Mount Diablo |

in Eureka County, Nevada, on the 3rd day of
August, 2006.

Name and mailing address of Locator is: NewWest Gold LLC, A Delaware Limited Liability Company
250 S. Rock Blvd., Suite 118
Reno, NV 89502

The Claim is approximately 1500 feet long and 600 feet wide, such that 5
feet are claimed in a East direction and 1495 feet in a West direction
from the point of discovery (monument of location), at which the Notice of Location is posted, together with
300 feet on each side of the monument of location and center line of the Claim.
The general course of the lode or vein is from the East to the West direction.

The number, location and markings on each corner monument are as follows:

| | Location | Markings | Description |
|-------|----------|--|---------------------------------|
| No. 1 | NE | <u>37</u> <u>38</u> <u>35</u> <u>36</u> | <u>2" x 2" x 4' wooden post</u> |
| No. 2 | SE | <u>35</u> <u>36</u> <u>33</u> <u>34</u> | <u>2" x 2" x 4' wooden post</u> |
| No. 3 | SW | <u>12</u> <u>35</u> <u>10</u> <u>33</u> | <u>2" x 2" x 4' wooden post</u> |
| No. 4 | NW | <u>14</u> <u>37</u> <u>12</u> <u>35</u> | <u>2" x 2" x 4' wooden post</u> |

As erected on the ground, each corner monument is marked as described above by: Metal Tags
(eg. Metal tags, paint on posts)

The work of Location consisted of making a claim map as provided in NRS 517.040.

Dated this 28th day of August, 2006.

SIGNATURE OF LOCATOR:

By [Signature]
Owner, Claimant or Agent Signature

Dan Harmening
Owner, Claimant or Agent Name (printed)

BOOK 443 PAGE 28
OFFICIAL RECORDS
RECORDED AT THE REQUEST OF
New West Gold
2006 SEP 27 PM 1:21

EUREKA COUNTY, NEVADA
M.N. REBALEATI, RECORDER
FILE NO. 206271 FEES 20.50

206271

RECORDER'S STAMP

Suggested Form - Nevada Division of Minerals (REV. 6/29/05 LV)
Nevada Lode Certificate of Location - NRS 517.050

206271

BOOK 443 PAGE 28

**CERTIFICATE OF LOCATION
LODE MINING CLAIM**

This claim is a relocation of a previously located claim with the same name.

TO ALL WHOM IT MAY CONCERN:

The undersigned hereby certifies that he has caused to be located the
ROGER 36 Lode Mining Claim in the following
quarter section(s):

| Quarter | Section | Township | Range | Meridian |
|---------|---------|----------|-------|--------------|
| NE | 32 | 35N | 48E | Mount Diablo |
| SE | | | | Mount Diablo |
| SW | | | | Mount Diablo |
| NW | 33 | 35N | 48E | Mount Diablo |

in Eureka County, Nevada, on the 3rd day of
August, 2006.

RECORDER'S STAMP

Name and mailing address of Locator is: NewWest Gold LLC, A Delaware Limited Liability Company
250 S. Rock Blvd., Suite 118
Reno, NV 89502

The Claim is approximately 1500 feet long and 600 feet wide, such that 5
feet are claimed in a West direction and 1495 feet in a East direction
from the point of discovery (monument of location), at which the Notice of Location is posted, together with
300 feet on each side of the monument of location and center line of the Claim.
The general course of the lode or vein is from the East to the West direction.

The number, location and markings on each corner monument are as follows:


| | Location | Markings | Description |
|-------|----------|--|---------------------------------|
| No. 1 | NE | <u>36</u> <u>36</u> | <u>2" x 2" x 4' wooden post</u> |
| No. 2 | SE | <u>36</u> <u>34</u> | <u>2" x 2" x 4' wooden post</u> |
| No. 3 | SW | <u>35</u> <u>36</u> <u>33</u> <u>34</u> | <u>2" x 2" x 4' wooden post</u> |
| No. 4 | NW | <u>37</u> <u>38</u> <u>35</u> <u>36</u> | <u>2" x 2" x 4' wooden post</u> |

As erected on the ground, each corner monument is marked as described above by: Metal Tags
(eg. Metal tags, paint on posts)

The work of Location consisted of making a claim map as provided in NRS 517.040.

Dated this 28th day of August, 2006.

SIGNATURE OF LOCATOR:

By 
Owner, Claimant or Agent Signature

Dan Harmening
Owner, Claimant or Agent Name (printed)

Suggested Form - Nevada Division of Minerals (REV. 6/29/05 LV)
Nevada Lode Certificate of Location - NRS 517.050

206272

BOOK 443 PAGE 029

BOOK 443 PAGE 29
OFFICIAL RECORDS
RECORDED AT THE REQUEST OF
New West Gold
2006 SEP 27 PM 1:21

EUREKA COUNTY, NEVADA
M.N. REBALEATI, RECORDER
FILE NO. 206272 FEES 20.50

**CERTIFICATE OF LOCATION
LODE MINING CLAIM**

This claim is a relocation of a previously located claim with the same name.

TO ALL WHOM IT MAY CONCERN:

The undersigned hereby certifies that he has caused to be located the

ROGER 37 Lode Mining Claim in the following
quarter section(s):

| Quarter | Section | Township | Range | Meridian |
|---------|---------|----------|-------|--------------|
| NE | 32 | 35N | 48E | Mount Diablo |
| SE | | | | Mount Diablo |
| SW | | | | Mount Diablo |
| NW | | | | Mount Diablo |

in Eureka County, Nevada, on the 2nd day of
August, 2006.

RECORDER'S STAMP

Name and mailing address of Locator is: NewWest Gold LLC, A Delaware Limited Liability Company
250 S. Rock Blvd., Suite 118
Reno, NV 89502

The Claim is approximately 1500 feet long and 600 feet wide, such that 5
feet are claimed in a East direction and 1495 feet in a West direction
from the point of discovery (monument of location), at which the Notice of Location is posted, together with
300 feet on each side of the monument of location and center line of the Claim.

The general course of the lode or vein is from the East to the West direction.

The number, location and markings on each corner monument are as follows:

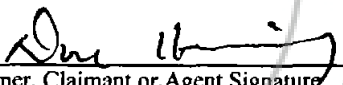
| | Location | Markings | Description |
|-------|----------|-----------------------|---------------------------------|
| | | <u>39</u> <u>40</u> | |
| No. 1 | NE | <u>37</u> <u>38</u> | <u>2" x 2" x 4' wooden post</u> |
| | | <u>37</u> <u>38</u> | |
| No. 2 | SE | <u>35</u> <u>36</u> | <u>2" x 2" x 4' wooden post</u> |
| | | <u>14</u> <u>37</u> | |
| No. 3 | SW | <u>12</u> <u>35</u> | <u>2" x 2" x 4' wooden post</u> |
| | | <u>16</u> <u>39</u> | |
| No. 4 | NW | <u>14</u> <u>37</u> | <u>2" x 2" x 4' wooden post</u> |

As erected on the ground, each corner monument is marked as described above by: Metal Tags
(eg. Metal tags, paint on posts)

The work of Location consisted of making a claim map as provided in NRS 517.040.

Dated this 28th day of August, 2006.

SIGNATURE OF LOCATOR:

By 
Owner, Claimant or Agent Signature
Dan Harmening
Owner, Claimant or Agent Name (printed)

Suggested Form - Nevada Division of Minerals (REV. 6/29/05 LV)
Nevada Lode Certificate of Location - NRS 517.050

206273

BOOK 443 PAGE 30

BOOK 443 PAGE 30
OFFICIAL RECORDS
RECORDED AT THE REQUEST OF
New West Gold
2006 SEP 27 PM 1:22

EUREKA COUNTY, NEVADA
M.N. REBALEATI, RECORDER
FILE NO. 206273 FEES 20.50

**CERTIFICATE OF LOCATION
LODE MINING CLAIM**

This claim is a relocation of a previously located claim with the same name.

TO ALL WHOM IT MAY CONCERN:

The undersigned hereby certifies that he has caused to be located the
ROGER 38 Lode Mining Claim in the following
quarter section(s):

| Quarter | Section | Township | Range | Meridian |
|---------|---------|----------|-------|--------------|
| NE | 32 | 35N | 48E | Mount Diablo |
| SE | | | | Mount Diablo |
| SW | | | | Mount Diablo |
| NW | 33 | 35N | 48E | Mount Diablo |

in Eureka County, Nevada, on the 2nd day of
August, 2006.

Name and mailing address of Locator is: NewWest Gold LLC, A Delaware Limited Liability Company
250 S. Rock Blvd., Suite 118
Reno, NV 89502

The Claim is approximately 1500 feet long and 600 feet wide, such that 5
feet are claimed in a West direction and 1495 feet in a East direction
from the point of discovery (monument of location), at which the Notice of Location is posted, together with
300 feet on each side of the monument of location and center line of the Claim.
The general course of the lode or vein is from the East to the West direction.

The number, location and markings on each corner monument are as follows:


| | Location | Markings | Description |
|-------|----------|--|---------------------------------|
| No. 1 | NE | <u>40</u> <u>38</u> | <u>2" x 2" x 4' wooden post</u> |
| No. 2 | SE | <u>38</u> <u>36</u> | <u>2" x 2" x 4' wooden post</u> |
| No. 3 | SW | <u>37</u> <u>38</u> <u>35</u> <u>36</u> | <u>2" x 2" x 4' wooden post</u> |
| No. 4 | NW | <u>39</u> <u>40</u> <u>37</u> <u>38</u> | <u>2" x 2" x 4' wooden post</u> |

As erected on the ground, each corner monument is marked as described above by: Metal Tags
(eg. Metal tags, paint on posts)

The work of Location consisted of making a claim map as provided in NRS 517.040.

Dated this 28th day of August, 2006.

SIGNATURE OF LOCATOR:

By 
Owner, Claimant or Agent Signature
Dan Harmening
Owner, Claimant or Agent Name (printed)

BOOK 443 PAGE 31
OFFICIAL RECORDS
RECORDED AT THE REQUEST OF
NewWest Gold
2006 SEP 27 PM 1:22
EUREKA COUNTY, NEVADA
M.N. REBALEATI, RECORDER
FILE NO. 20.50
206274

RECORDER'S STAMP

Suggested Form - Nevada Division of Minerals (REV. 6/29/05 LV)
Nevada Lode Certificate of Location - NRS 517.050

206274

BOOK 443 PAGE 031

**CERTIFICATE OF LOCATION
LODE MINING CLAIM**

This claim is a relocation of a previously located claim with the same name.

TO ALL WHOM IT MAY CONCERN:

The undersigned hereby certifies that he has caused to be located the
ROGER 39 Lode Mining Claim in the following
quarter section(s):

| Quarter | Section | Township | Range | Meridian |
|---------|---------|----------|-------|--------------|
| NE | 32 | 35 N | 48 E | Mount Diablo |
| SE | | | | Mount Diablo |
| SW | | | | Mount Diablo |
| NW | | | | Mount Diablo |

in Eureka County, Nevada, on the 2nd day of
August, 2006.

Name and mailing address of Locator is: NewWest Gold LLC, A Delaware Limited Liability Company
250 S. Rock Blvd., Suite 118
Reno, NV 89502

The Claim is approximately 1500 feet long and 600 feet wide, such that 5
feet are claimed in a East direction and 1495 feet in a West direction
from the point of discovery (monument of location), at which the Notice of Location is posted, together with
300 feet on each side of the monument of location and center line of the Claim.
The general course of the lode or vein is from the East to the West direction.

The number, location and markings on each corner monument are as follows:

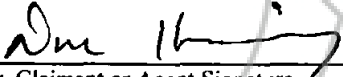
| | Location | Markings | Description |
|-------|----------|-----------------------|---------------------------------|
| | | <u>41</u> <u>42</u> | |
| No. 1 | NE | <u>39</u> <u>40</u> | <u>2" x 2" x 4' wooden post</u> |
| | | <u>39</u> <u>40</u> | |
| No. 2 | SE | <u>37</u> <u>38</u> | <u>2" x 2" x 4' wooden post</u> |
| | | <u>16</u> <u>39</u> | |
| No. 3 | SW | <u>14</u> <u>37</u> | <u>2" x 2" x 4' wooden post</u> |
| | | <u>18</u> <u>41</u> | |
| No. 4 | NW | <u>16</u> <u>39</u> | <u>2" x 2" x 4' wooden post</u> |

As erected on the ground, each corner monument is marked as described above by: Metal Tags
(eg. Metal tags, paint on posts)

The work of Location consisted of making a claim map as provided in NRS 517.040.

Dated this 28th day of August, 2006.

SIGNATURE OF LOCATOR:

By 
Owner, Claimant or Agent Signature
Dan Harmening
Owner, Claimant or Agent Name (printed)

Suggested Form - Nevada Division of Minerals (REV. 6/29/05 LV)
Nevada Lode Certificate of Location - NRS 517.050

BOOK 443 PAGE 32
OFFICIAL RECORDS
RECORDED AT THE REQUEST OF
New West Gold
2006 SEP 27 PM 1:22

EUREKA COUNTY, NEVADA
M.H. REBALEATI, RECORDER
FILE NO. 206275 FEES 20.50

RECORDER'S STAMP

206275

BOOK 443 PAGE 032

**CERTIFICATE OF LOCATION
LODE MINING CLAIM**

This claim is a relocation of a previously located claim with the same name.

TO ALL WHOM IT MAY CONCERN:

The undersigned hereby certifies that he has caused to be located the
ROGER 40 Lode Mining Claim in the following
quarter section(s):

| Quarter | Section | Township | Range | Meridian |
|---------|---------|----------|-------|--------------|
| NE | 32 | 35N | 48E | Mount Diablo |
| SE | | | | Mount Diablo |
| SW | | | | Mount Diablo |
| NW | 33 | 35N | 48E | Mount Diablo |

in Eureka County, Nevada, on the 2nd day of
August, 2006.

Name and mailing address of Locator is: NewWest Gold LLC, A Delaware Limited Liability Company
250 S. Rock Blvd., Suite 118
Reno, NV 89502

The Claim is approximately 1500 feet long and 600 feet wide, such that 5
feet are claimed in a West direction and 1495 feet in a East direction
from the point of discovery (monument of location), at which the Notice of Location is posted, together with
300 feet on each side of the monument of location and center line of the Claim.
The general course of the lode or vein is from the East to the West direction.

The number, location and markings on each corner monument are as follows:


| | Location | Markings | Description |
|-------|----------|--|---------------------------------|
| No. 1 | NE | <u>42</u> <u>40</u> | <u>2" x 2" x 4' wooden post</u> |
| No. 2 | SE | <u>40</u> <u>38</u> | <u>2" x 2" x 4' wooden post</u> |
| No. 3 | SW | <u>39</u> <u>40</u> <u>37</u> <u>38</u> | <u>2" x 2" x 4' wooden post</u> |
| No. 4 | NW | <u>41</u> <u>42</u> <u>39</u> <u>40</u> | <u>2" x 2" x 4' wooden post</u> |

As erected on the ground, each corner monument is marked as described above by: Metal Tags
(eg. Metal tags, paint on posts)

The work of Location consisted of making a claim map as provided in NRS 517.040.

Dated this 28th day of August, 2006.

SIGNATURE OF LOCATOR:

By 
Owner, Claimant or Agent Signature
Dan Harmening
Owner, Claimant or Agent Name (printed)

Suggested Form - Nevada Division of Minerals (REV. 6/29/05 LV)
Nevada Lode Certificate of Location - NRS 517.050

BOOK 443 PAGE 33
OFFICIAL RECORDS
RECORDED AT THE REQUEST OF
New West Gold
2006 SEP 27 PM 1:22

EUREKA COUNTY, NEVADA
M.N. REBALEATI, RECORDER
FILE NO. 206276
FEES 20.50

RECORDER'S STAMP

206276

BOOK 443 PAGE 033

**CERTIFICATE OF LOCATION
LODE MINING CLAIM**

This claim is a relocation of a previously located claim with the same name.

TO ALL WHOM IT MAY CONCERN:

The undersigned hereby certifies that he has caused to be located the
ROGER 41 Lode Mining Claim in the following
quarter section(s):

| Quarter | Section | Township | Range | Meridian |
|---------|---------|----------|-------|--------------|
| NE | 32 | 35N | 48E | Mount Diablo |
| SE | 29 | 35N | 48E | Mount Diablo |
| SW | | | | Mount Diablo |
| NW | | | | Mount Diablo |

in Eureka County, Nevada, on the 2nd day of
August, 2006.

RECORDER'S STAMP

Name and mailing address of Locator is: NewWest Gold LLC, A Delaware Limited Liability Company
250 S. Rock Blvd., Suite 118
Reno, NV 89502

The Claim is approximately 1500 feet long and 600 feet wide, such that 5
feet are claimed in a East direction and 1495 feet in a West direction
from the point of discovery (monument of location), at which the Notice of Location is posted, together with
300 feet on each side of the monument of location and center line of the Claim.

The general course of the lode or vein is from the East to the West direction.

The number, location and markings on each corner monument are as follows:

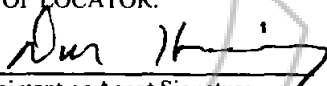
| | Location | Markings | Description |
|-------|----------|--------------------|--------------------------|
| No. 1 | NE | 41 42 | 2" x 2" x 4' wooden post |
| No. 2 | SE | 41 42 39 40 | 2" x 2" x 4' wooden post |
| No. 3 | SW | 18 41 16 39 | 2" x 2" x 4' wooden post |
| No. 4 | NW | 18 41 | 2" x 2" x 4' wooden post |

As erected on the ground, each corner monument is marked as described above by: Metal Tags
(eg. Metal tags, paint on posts)

The work of Location consisted of making a claim map as provided in NRS 517.040.

Dated this 28th day of August, 2006.

SIGNATURE OF LOCATOR:

By 
Owner, Claimant or Agent Signature

Dan Harmening
Owner, Claimant or Agent Name (printed)

Suggested Form - Nevada Division of Minerals (REV. 6/29/05 LV)
Nevada Lode Certificate of Location - NRS 517.050

206277

BOOK 443 PAGE 034

BOOK 443 PAGE 34
OFFICIAL RECORDS
RECORDED AT THE REQUEST OF
NewWest Gold
2006 SEP 27 PM 1:22
EUREKA COUNTY, NEVADA
M.N. REBALEATI, RECORDER
FILE NO. 206277 FEES 20.50

**CERTIFICATE OF LOCATION
LODE MINING CLAIM**

This claim is a relocation of a previously located claim with the same name.

TO ALL WHOM IT MAY CONCERN:

The undersigned hereby certifies that he has caused to be located the

ROGER 42 Lode Mining Claim in the following
quarter section(s):

| Quarter | Section | Township | Range | Meridian |
|---------|---------|----------|-------|--------------|
| NE | 32 | 35N | 48E | Mount Diablo |
| SE | 29 | 35N | 48E | Mount Diablo |
| SW | 28 | 35N | 48E | Mount Diablo |
| NW | 33 | 35N | 48E | Mount Diablo |

in Eureka County, Nevada, on the 2nd day of
August, 2006.

Name and mailing address of Locator is: NewWest Gold LLC, A Delaware Limited Liability Company
250 S. Rock Blvd., Suite 118
Reno, NV 89502

The Claim is approximately 1500 feet long and 600 feet wide, such that 5
feet are claimed in a West direction and 1495 feet in a East direction
from the point of discovery (monument of location), at which the Notice of Location is posted, together with
300 feet on each side of the monument of location and center line of the Claim.
The general course of the lode or vein is from the East to the West direction.

The number, location and markings on each corner monument are as follows:

| | Location | Markings | Description |
|-------|----------|----------------|--------------------------|
| No. 1 | NE | 42 | 2" x 2" x 4' wooden post |
| No. 2 | SE | 42 40 | 2" x 2" x 4' wooden post |
| No. 3 | SW | 41 42 39 40 | 2" x 2" x 4' wooden post |
| No. 4 | NW | 41 42 | 2" x 2" x 4' wooden post |

As erected on the ground, each corner monument is marked as described above by: Metal Tags
(eg. Metal tags, paint on posts)

The work of Location consisted of making a claim map as provided in NRS 517.040.

Dated this 28th day of August, 2006.

SIGNATURE OF LOCATOR:

By [Signature]
Owner, Claimant or Agent Signature

Dan Harmening
Owner, Claimant or Agent Name (printed)

BOOK 443 PAGE 35
OFFICIAL RECORDS
RECORDED AT THE REQUEST OF
New West Gold
2006 SEP 27 PM 1:22

EUREKA COUNTY, NEVADA
M.N. REBALEATI, RECORDER
FILE NO. 206278 FEES \$20.50

206278

RECORDER'S STAMP

206278