

BOOK 443 PAGE 122-123
OFFICIAL RECORDS
RECORDED AT THE REQUEST OF
Uintah Engineering
2006 OCT -2 PM 4:31

EUREKA COUNTY, NEVADA
M.N. REBALEATI, RECORDER
FILE NO. FEES 15⁰⁰

206295

APN# N/A

Recording Requested by:

Name Uintah Engineering and Land Surveying

Address 85 South 200 East

City/State/Zip Vernal, Utah 84078

Corner Record
(Title of Document)

This page added to provide additional information required by NRS 111.312 Sections 1-2.
(Additional recording fee applies)

This cover page must be typed or printed.

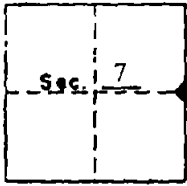
CORNER RECORD

Filed as required by Statutes of Nevada, 1969, Chapter 366.

Sheet 1 of 1 sheets.

Sec. 7 Twp. 23N Range 52E, Mt. Diablo PM.

County of EUREKA, State of Nevada.



SYMBOLS

- Official corner found.
- Corner found, authenticity doubtful.
- Corner searched for and not found.

DESCRIPTION OF CORNER MONUMENT

3 1/4" BRASS CAP ON 2 1/2" STEEL PIPE, 0.5' HIGH MARKED:

T23N R52E

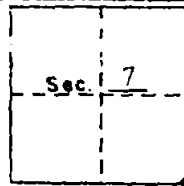
1/4
S7
1972

DESCRIPTION OF BEARING TREES, MOUND OF STONE, ETC.

MOUND OF STONES 3' DIAMETER BY 0.6' HIGH AROUND CAP, OLD LATH SCATTERED, SET LIGHTWEIGHT STEEL POST 0.5' WESTERLY OF CAP

DESCRIPTION OF LOCATION TO ENABLE RECOVERY BY OTHERS.

BEARS N0°28'13"W 2674.47' FROM THE SOUTHEAST CORNER OF SECTION 7, T23N, R52E, M.D.M. BASIS OF BEARINGS IS A G.P.S. OBSERVATION.



SYMBOLS

- Official corner found
- Corner found, authenticity doubtful.
- Corner searched for and not found

DESCRIPTION OF CORNER MONUMENT

3 1/4" BRASS CAP ON 2 1/2" STEEL PIPE 0.7' HIGH MARKED:

T23N R52E

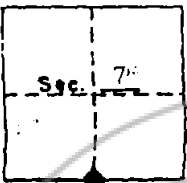
S7
S18
1972

DESCRIPTION OF BEARING TREES, MOUND OF STONE, ETC.

MOUND OF STONES 3' DIAMETER BY 1.3' HIGH AROUND CAP, SET LIGHTWEIGHT STEEL POST 0.5' SOUTHWESTERLY OF CAP

DESCRIPTION OF LOCATION TO ENABLE RECOVERY BY OTHERS.

BEARS S0°28'13"E 2674.47' FROM THE EAST 1/4 CORNER OF SECTION 7, T23N, R52E, M.D.M. BASIS OF BEARINGS IS A G.P.S. OBSERVATION.



SYMBOLS

- Official corner found.
- Corner found, authenticity doubtful.
- Corner searched for and not found.

DESCRIPTION OF CORNER MONUMENT

3 1/4" BRASS CAP ON 2 1/2" STEEL PIPE 0.6' HIGH MARKED:

T23N R52E

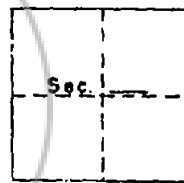
1/4 S7
S18
1972

DESCRIPTION OF BEARING TREES, MOUND OF STONE, ETC.

MOUND OF STONES 3' DIAMETER BY 1.3' HIGH ON NORTH SIDE OF CAP, OLD LATH WIRED TO CAP, SET LIGHTWEIGHT STEEL POST 0.4' SOUTHERLY OF CAP

DESCRIPTION OF LOCATION TO ENABLE RECOVERY BY OTHERS.

BEARS S89°57'51"W 2665.81' FROM THE SOUTHEAST CORNER OF SECTION 7, T23N, R52E, M.D.M. BASIS OF BEARINGS IS A G.P.S. OBSERVATION.



SYMBOLS

- Official corner found
- Corner found, authenticity doubtful.
- Corner searched for and not found.

DESCRIPTION OF CORNER MONUMENT

DESCRIPTION OF BEARING TREES, MOUND OF STONE, ETC.

DESCRIPTION OF LOCATION TO ENABLE RECOVERY BY OTHERS.

SURVEYOR'S CERTIFICATE.

ROBERT L. KAY