

BOOK 445 PAGE 1
 OFFICIAL RECORDS
 RECORDED AT THE REQUEST OF
 Tonkin Springs LLC
 2006 OCT 18 PM 1:23

EUREKA COUNTY, NEVADA
 M.H. REBALEATI, RECORDER
 FILE NO. FEES \$2050

CERTIFICATE OF LOCATION LODGE MINING CLAIM

TO ALL WHOM IT MAY CONCERN:

The undersigned hereby certifies that he has caused to be located the
 KYS 31 Lode Mining Claim in the following
 quarter section(s):

Quarter	Section	Township	Range	Meridian
NE				Mount Diablo
SE	19	T23N	R49E	Mount Diablo
SW	19	T23N	R49E	Mount Diablo
NW				Mount Diablo

in Eureka County, Nevada, on the August day of
 1, 2006.

RECORDER'S STAMP

Name and mailing address of Locator is: Tonkin Springs LLC
 a Nevada Corporation
 P.O. Box 2429
 Elko, Nevada 89803

The Claim is approximately 1500 feet long and 600 feet wide, such that 1495
 feet are claimed in a WEST direction and 5 feet in a EAST direction
 from the point of discovery (monument of location), at which the Notice of Location is posted, together with
 300 feet on each side of the monument of location and center line of the Claim.

The general course of the lode or vein is from the EAST to the WEST direction.

The number, location and markings on each corner monument are as follows:

	Location	Markings	Description
No. 1	NE	33 34 31 32	2" x 2" x 4' wooden post
No. 2	SE	31 32 29 30	2" x 2" x 4' wooden post
No. 3	SW	136 31 134 29	2" x 2" x 4' wooden post
No. 4	NW	136 33 136 31	2" x 2" x 4' wooden post

As erected on the ground, each corner monument is marked as described above by: Metal Tags.
 (eg. Metal tags, paint on post)

The work of Location consisted of making a claim map as provided in NRS 517.040.

Dated this 1 day of September, 2006.

SIGNATURE OF LOCATOR:

By Stefan Syts
 Owner, Claimant or Agent Signature

I hereby affirm that this document
 submitted for recording does not
 contain a social security number.

Stefan Syts

Owner, Claimant or Agent Name (printed)

206380

BOOK 445 PAGE 001

BOOK 445 PAGE 2
 OFFICIAL RECORDS
 RECORDED AT THE REQUEST OF
 Tonkin Springs LLC
 2006 OCT 18 PM 1:24

**CERTIFICATE OF LOCATION
 LODE MINING CLAIM**

TO ALL WHOM IT MAY CONCERN:

The undersigned hereby certifies that he has caused to be located the
KYS 32 Lode Mining Claim in the following
 quarter section(s):

Quarter	Section	Township	Range	Meridian
NE				Mount Diablo
SE	19	T23N	R49E	Mount Diablo
SW				Mount Diablo
NW				Mount Diablo

in Eureka County, Nevada, on the August day of
1, 2006.

RECORDER'S STAMP

Name and mailing address of Locator is: Tonkin Springs LLC
a Nevada Corporation
P.O. Box 2429
Elko, Nevada 89803

The Claim is approximately 1500 feet long and 600 feet wide, such that 1495
 feet are claimed in a EAST direction and 5 feet in a WEST direction
 from the point of discovery (monument of location), at which the Notice of Location is posted, together with
300 feet on each side of the monument of location and center line of the Claim.

The general course of the lode or vein is from the EAST to the WEST direction.

The number, location and markings on each corner monument are as follows:

	Location	Markings	Description
No. 1	NE	<u>34</u> <u>32</u>	<u>2" x 2" x 4' wooden post</u>
No. 2	SE	<u>32</u> <u>30</u>	<u>2" x 2" x 4' wooden post</u>
No. 3	SW	<u>31</u> <u>32</u> <u>29</u> <u>30</u>	<u>2" x 2" x 4' wooden post</u>
No. 4	NW	<u>33</u> <u>34</u> <u>31</u> <u>32</u>	<u>2" x 2" x 4' wooden post</u>

As erected on the ground, each corner monument is marked as described above by: Metal Tags.
 (eg. Metal tags, paint on post)

The work of Location consisted of making a claim map as provided in NRS 517.040.

Dated this 1 day of September, 2006.

SIGNATURE OF LOCATOR:

By Stefan Syts
 Owner, Claimant or Agent Signature

Stefan Syts

Owner, Claimant or Agent Name (printed)

206381

*I hereby affirm that this document
 submitted for recording does not
 contain a social security number.*

Suggested Form-Nevada Division of Minerals (Rev. 10/01)
 Nevada Lode Certificate of Location - NRS 517.050

BOOK 445 PAGE 3
 OFFICIAL RECORDS
 RECORDED AT THE REQUEST OF
 Tonkin Springs LLC
 2006 OCT 18 PM 1:24

**CERTIFICATE OF LOCATION
 LODGE MINING CLAIM**

TO ALL WHOM IT MAY CONCERN:

The undersigned hereby certifies that he has caused to be located the
KYS 33 Lode Mining Claim in the following
 quarter section(s):

Quarter	Section	Township	Range	Meridian
NE				Mount Diablo
SE	19	T23N	R49E	Mount Diablo
SW	19	T23N	R49E	Mount Diablo
NW				Mount Diablo

206382

EUREKA COUNTY, NEVADA
 M.H. REBALLATI, RECORDER
 FILE NO. FEES

20.50

in Eureka County, Nevada, on the August day of
1, 2006.

RECORDER'S STAMP

Name and mailing address of Locator is: Tonkin Springs LLC
a Nevada Corporation
P.O. Box 2429
Elko, Nevada 89803

The Claim is approximately 1500 feet long and 600 feet wide, such that 1495
 feet are claimed in a WEST direction and 5 feet in a EAST direction
 from the point of discovery (monument of location), at which the Notice of Location is posted, together with
300 feet on each side of the monument of location and center line of the Claim.

The general course of the lode or vein is from the EAST to the WEST direction.

The number, location and markings on each corner monument are as follows:

	Location	Markings	Description
No. 1	NE	<u>35</u> <u>36</u> <u>33</u> <u>34</u>	<u>2" x 2" x 4' wooden post</u>
No. 2	SE	<u>33</u> <u>34</u> <u>31</u> <u>32</u>	<u>2" x 2" x 4' wooden post</u>
No. 3	SW	<u>138</u> <u>33</u> <u>136</u> <u>31</u>	<u>2" x 2" x 4' wooden post</u>
No. 4	NW	<u>140</u> <u>35</u> <u>138</u> <u>33</u>	<u>2" x 2" x 4' wooden post</u>

As erected on the ground, each corner monument is marked as described above by: Metal Tags.
 (eg. Metal tags, paint on post)

The work of Location consisted of making a claim map as provided in NRS 517.040.

Dated this 1 day of September, 2006.

SIGNATURE OF LOCATOR:

By Stefan Syts
 Owner, Claimant or Agent Signature

Stefan Syts

Owner, Claimant or Agent Name (printed)

206382

I hereby affirm that this document
 submitted for recording does not
 contain a social security number.

Suggested Form-Nevada Division of Minerals (REV. 03/00/00)
 Nevada Lode Certificate of Location - NRS 517.050

BOOK 445 PAGE 4
 OFFICIAL RECORDS
 RECORDED AT THE REQUEST OF
 Tonkin Springs LLC
 2006 OCT 18 PM 1:24

**CERTIFICATE OF LOCATION
 LODGE MINING CLAIM**

TO ALL WHOM IT MAY CONCERN:

The undersigned hereby certifies that he has caused to be located the
KYS 34 Lode Mining Claim in the following
 quarter section(s):

Quarter	Section	Township	Range	Meridian
NE		0	0	Mount Diablo
SE	19	T23N	R49E	Mount Diablo
SW	19	T23N	R49E	Mount Diablo
NW		0	0	Mount Diablo

206383

in Eureka County, Nevada, on the August day of
1, 2006.

RECORDER'S STAMP

Name and mailing address of Locator is: Tonkin Springs LLC
 a Nevada Corporation
 P.O. Box 2429
 Elko, Nevada 89803

The Claim is approximately 1500 feet long and 600 feet wide, such that 1495
 feet are claimed in a EAST direction and 5 feet in a WEST direction
 from the point of discovery (monument of location), at which the Notice of Location is posted, together with
300 feet on each side of the monument of location and center line of the Claim.
 The general course of the lode or vein is from the EAST to the WEST direction.

The number, location and markings on each corner monument are as follows:

No.	Location	Markings	Description
No. 1	NE	<u>36</u> <u>34</u>	<u>2" x 2" x 4' wooden post</u>
No. 2	SE	<u>34</u> <u>32</u>	<u>2" x 2" x 4' wooden post</u>
No. 3	SW	<u>33</u> <u>34</u> <u>31</u> <u>32</u>	<u>2" x 2" x 4' wooden post</u>
No. 4	NW	<u>35</u> <u>36</u> <u>33</u> <u>34</u>	<u>2" x 2" x 4' wooden post</u>

As erected on the ground, each corner monument is marked as described above by: Metal Tags.
 (eg. Metal tags, paint on post)

The work of Location consisted of making a claim map as provided in NRS 517.040.

Dated this 1 day of September, 2006.

SIGNATURE OF LOCATOR:

By Stefan Syts
 Owner, Claimant or Agent Signature

I hereby affirm that this document
 submitted for recording does not
 contain a social security number.

Stefan Syts

Owner, Claimant or Agent Name (printed)

206383

BOOK 445 PAGE 004

CERTIFICATE OF LOCATION LODE MINING CLAIM

TO ALL WHOM IT MAY CONCERN:

The undersigned hereby certifies that he has caused to be located the
KYS 35 Lode Mining Claim in the following
 quarter section(s):

Quarter	Section	Township	Range	Meridian
NE	19	T23N	R49E	Mount Diablo
SE	19	T23N	R49E	Mount Diablo
SW	19	T23N	R49E	Mount Diablo
NW	19	T23N	R49E	Mount Diablo

in Eureka County, Nevada, on the August day of
1, 2006.

Name and mailing address of Locator is: Tonkin Springs LLC
a Nevada Corporation
P.O. Box 2429
Elko, Nevada 89803

The Claim is approximately 1500 feet long and 600 feet wide, such that 1495
 feet are claimed in a WEST direction and 5 feet in a EAST direction
 from the point of discovery (monument of location), at which the Notice of Location is posted, together with
300 feet on each side of the monument of location and center line of the Claim.

The general course of the lode or vein is from the EAST to the WEST direction.

The number, location and markings on each corner monument are as follows:

	Location	Markings	Description
No. 1	NE	<u>37</u> <u>38</u> <u>35</u> <u>36</u>	<u>2" x 2" x 4' wooden post</u>
No. 2	SE	<u>35</u> <u>36</u> <u>33</u> <u>34</u>	<u>2" x 2" x 4' wooden post</u>
No. 3	SW	<u>140</u> <u>35</u> <u>138</u> <u>33</u>	<u>2" x 2" x 4' wooden post</u>
No. 4	NW	<u>142</u> <u>37</u> <u>140</u> <u>35</u>	<u>2" x 2" x 4' wooden post</u>

As erected on the ground, each corner monument is marked as described above by: Metal Tags.
 (eg. Metal tags, paint on post)

The work of Location consisted of making a claim map as provided in NRS 517.040.

Dated this 1 day of September, 2006.

SIGNATURE OF LOCATOR:

By Stefan Syts
 Owner, Claimant or Agent Signature

Stefan Syts

Owner, Claimant or Agent Name (printed)

206384

I hereby affirm that this document
 submitted for recording does not
 contain a social security number.

Suggested Form-Nevada Division of Minerals (REV. 6/30/03 LV)
 Nevada Lode Certificate of Location - NRS 517.050

BOOK 445 PAGE 5
 OFFICIAL RECORDS
 RECORDED AT THE REQUEST OF
Tonkin Springs LLC
 2006 OCT 18 PM 1:24

EUREKA COUNTY, NEVADA
 M.N. REBALEATI, RECORDER
 FILE NO. 206384 FEE \$ 20.50

RECORDER'S STAMP

BOOK 445 PAGE 6
 OFFICIAL RECORDS
 RECORDED AT THE REQUEST OF
 Tonkin Springs LLC
 2006 OCT 18 PM 1:24

EUREKA COUNTY, NEVADA
 M.N. REBALEATI, RECORDER
 FILE NO. 1
 FEES \$20.50

206385

**CERTIFICATE OF LOCATION
 LODGE MINING CLAIM**

TO ALL WHOM IT MAY CONCERN:

The undersigned hereby certifies that he has caused to be located the
KYS 36 Lode Mining Claim in the following
 quarter section(s):

Quarter	Section	Township	Range	Meridian
NE				Mount Diablo
SE	19	T23N	R49E	Mount Diablo
SW	19	T23N	R49E	Mount Diablo
NW				Mount Diablo

in Eureka County, Nevada, on the August day of
1, 2006.

RECORDER'S STAMP

Name and mailing address of Locator is: Tonkin Springs LLC
 a Nevada Corporation
 P.O. Box 2429
 Elko, Nevada 89803

The Claim is approximately 1500 feet long and 600 feet wide, such that 1495
 feet are claimed in a EAST direction and 5 feet in a WEST direction
 from the point of discovery (monument of location), at which the Notice of Location is posted, together with
300 feet on each side of the monument of location and center line of the Claim.

The general course of the lode or vein is from the EAST to the WEST direction.

The number, location and markings on each corner monument are as follows:

No.	Location	Markings	Description
No. 1	NE	<u>38</u> <u>36</u>	2" x 2" x 4' wooden post
No. 2	SE	<u>36</u> <u>34</u>	2" x 2" x 4' wooden post
No. 3	SW	<u>35</u> <u>36</u> <u>33</u> <u>34</u>	2" x 2" x 4' wooden post
No. 4	NW	<u>37</u> <u>38</u> <u>35</u> <u>36</u>	2" x 2" x 4' wooden post

As erected on the ground, each corner monument is marked as described above by: Metal Tags.
 (eg Metal tags, paint on post)

The work of Location consisted of making a claim map as provided in NRS 517.040.

Dated this 1 day of September, 2006.

SIGNATURE OF LOCATOR:

By Stefan Syts
 Owner, Claimant or Agent Signature

I hereby affirm that this document
 submitted for recording does not
 contain a social security number.

Stefan Syts

Owner, Claimant or Agent Name (printed)

206385

Suggested Form-Nevada Division of Minerals (REV. 6/30/03 LV)
 Nevada Lode Certificate of Location - NRS 517.050

CERTIFICATE OF LOCATION LODE MINING CLAIM

TO ALL WHOM IT MAY CONCERN:

The undersigned hereby certifies that he has caused to be located the
KYS 37 Lode Mining Claim in the following
quarter section(s):

Quarter	Section	Township	Range	Meridian
NE	19	T23N	R49E	Mount Diablo
SE	19	T23N	R49E	Mount Diablo
SW	19	T23N	R49E	Mount Diablo
NW	19	T23N	R49E	Mount Diablo

206386

in Eureka County, Nevada, on the August day of
1, 2006.

RECORDER'S STAMP

Name and mailing address of Locator is: Tonkin Springs LLC
a Nevada Corporation
P.O. Box 2429
Elko, Nevada 89803

The Claim is approximately 1500 feet long and 600 feet wide, such that 1495
feet are claimed in a WEST direction and 5 feet in a EAST direction
from the point of discovery (monument of location), at which the Notice of Location is posted, together with
300 feet on each side of the monument of location and center line of the Claim.

The general course of the lode or vein is from the EAST to the WEST direction.

The number, location and markings on each corner monument are as follows:

	Location	Markings	Description
No. 1	NE	<u>39 40</u> <u>37 38</u>	2" x 2" x 4' wooden post
No. 2	SE	<u>37 38</u> <u>35 36</u>	2" x 2" x 4' wooden post
No. 3	SW	<u>142 37</u> <u>140 35</u>	2" x 2" x 4' wooden post
No. 4	NW	<u>144 39</u> <u>142 37</u>	2" x 2" x 4' wooden post

As erected on the ground, each corner monument is marked as described above by: Metal Tags.
(eg. Metal tags, paint on post)

The work of Location consisted of making a claim map as provided in NRS 517.040.

Dated this 1 day of September, 2006.

SIGNATURE OF LOCATOR:

By Stefan Syts
Owner, Claimant or Agent Signature

I hereby affirm that this document
submitted for recording does not
contain a social security number.

Stefan Syts

Owner, Claimant or Agent Name (printed)

206386

Suggested Form-Nevada Division of Minerals (REV. 6/30/03 LV)
Nevada Lode Certificate of Location - NRS 517.050

BOOK 445 PAGE 008
 OFFICIAL RECORDS
 RECORDED AT THE REQUEST OF
Tonkin Springs LLC
 2006 OCT 18 PM 1:24

EUREKA COUNTY, NEVADA
 M.N. REBALEATI, RECORDER
 FILE NO. 206387 FEES \$ 20.50

CERTIFICATE OF LOCATION LODE MINING CLAIM

TO ALL WHOM IT MAY CONCERN:

The undersigned hereby certifies that he has caused to be located the
KYS 38 Lode Mining Claim in the following
 quarter section(s):

Quarter	Section	Township	Range	Meridian
NE	19	T23N	R49E	Mount Diablo
SE	19	T23N	R49E	Mount Diablo
SW				Mount Diablo
NW				Mount Diablo

in Eureka County, Nevada, on the August day of
1, 2006.

RECORDER'S STAMP

Name and mailing address of Locator is: Tonkin Springs LLC
a Nevada Corporation
P.O. Box 2429
Elko, Nevada 89803

The Claim is approximately 1500 feet long and 600 feet wide, such that 1495
 feet are claimed in a EAST direction and 5 feet in a WEST direction
 from the point of discovery (monument of location), at which the Notice of Location is posted, together with
300 feet on each side of the monument of location and center line of the Claim.

The general course of the lode or vein is from the EAST to the WEST direction.

The number, location and markings on each corner monument are as follows:

	Location	Markings	Description
No. 1	NE	<u>40</u> <u>38</u>	<u>2" x 2" x 4' wooden post</u>
No. 2	SE	<u>38</u> <u>36</u>	<u>2" x 2" x 4' wooden post</u>
No. 3	SW	<u>37</u> <u>38</u> <u>35</u> <u>36</u>	<u>2" x 2" x 4' wooden post</u>
No. 4	NW	<u>39</u> <u>40</u> <u>37</u> <u>38</u>	<u>2" x 2" x 4' wooden post</u>

As erected on the ground, each corner monument is marked as described above by: Metal Tags.
 (eg. Metal tags, paint on post)

The work of Location consisted of making a claim map as provided in NRS 517.040.

Dated this 1 day of September, 2006.

SIGNATURE OF LOCATOR:

By Stefan Syts
 Owner, Claimant or Agent Signature

I hereby affirm that this document
 submitted for recording does not
 contain a social security number.

Stefan Syts

Owner, Claimant or Agent Name (printed)

206387

BOOK 445 PAGE 008

BOOK 445 PAGE 9
 OFFICIAL RECORDS
 RECORDED AT THE REQUEST OF
 Tonkin Springs LLC
 2006 OCT 18 PM 1:24

EUREKA COUNTY, NEVADA
 M.N. REBALEATI, RECORDER
 FILE NO. FEES

20.50

CERTIFICATE OF LOCATION LODGE MINING CLAIM

TO ALL WHOM IT MAY CONCERN:

The undersigned hereby certifies that he has caused to be located the
 KYS 39 Lodge Mining Claim in the following
 quarter section(s):

Quarter	Section	Township	Range	Meridian
NE	19	T23N	R49E	Mount Diablo
SE				Mount Diablo
SW				Mount Diablo
NW	19	T23N	R49E	Mount Diablo

206388

in Eureka County, Nevada, on the August day of
 1, 2006.

RECORDER'S STAMP

Name and mailing address of Locator is: Tonkin Springs LLC
 a Nevada Corporation
 P.O. Box 2429
 Elko, Nevada 89803

The Claim is approximately 1500 feet long and 600 feet wide, such that 1495
 feet are claimed in a WEST direction and 5 feet in a EAST direction
 from the point of discovery (monument of location), at which the Notice of Location is posted, together with
 300 feet on each side of the monument of location and center line of the Claim.

The general course of the lode or vein is from the EAST to the WEST direction.

The number, location and markings on each corner monument are as follows:

	Location	Markings	Description
No. 1	NE	41 42 39 40	2" x 2" x 4' wooden post
No. 2	SE	39 40 37 38	2" x 2" x 4' wooden post
No. 3	SW	44 39 42 47	2" x 2" x 4' wooden post
No. 4	NW	46 41 44 39	2" x 2" x 4' wooden post

As erected on the ground, each corner monument is marked as described above by: Metal Tags.
 (eg. Metal tags, paint on post)

The work of Location consisted of making a claim map as provided in NRS 517.040.

Dated this 1 day of September, 2006.

SIGNATURE OF LOCATOR:

By Stefan Syts
 Owner, Claimant or Agent Signature

Stefan Syts

Owner, Claimant or Agent Name (printed)

I hereby affirm that this document
 submitted for recording does not
 contain a social security number.

Suggested Form-Nevada Division of Minerals (REV. 6/3/03) 44
 Nevada Lode Certificate of Location - NRS 517.050

206388

BOOK 445 PAGE 009

BOOK 445 PAGE 10
OFFICIAL RECORDS
RECORDED AT THE REQUEST OF
Tonkin Springs LLC
2006 OCT 18 PM 1:24CERTIFICATE OF LOCATION
LODE MINING CLAIM

TO ALL WHOM IT MAY CONCERN:

The undersigned hereby certifies that he has caused to be located the
KYS 40 Lode Mining Claim in the following
quarter section(s):

Quarter	Section	Township	Range	Meridian
NE	19	T23N	R49E	Mount Diablo
SE				Mount Diablo
SW				Mount Diablo
NW				Mount Diablo

206389

EUREKA COUNTY, NEVADA
M.H. REBALEATI, RECORDER
FILE NO. FEES

20.50

in Eureka County, Nevada, on the August day of
1, 2006.

RECORDER'S STAMP

Name and mailing address of Locator is: Tonkin Springs LLC
a Nevada Corporation
P.O. Box 2429
Elko, Nevada 89803

The Claim is approximately 1500 feet long and 600 feet wide, such that 1495 feet are claimed in a EAST direction and 5 feet in a WEST direction from the point of discovery (monument of location), at which the Notice of Location is posted, together with 300 feet on each side of the monument of location and center line of the Claim.

The general course of the lode or vein is from the EAST to the WEST direction.

The number, location and markings on each corner monument are as follows:

No.	Location	Markings	Description
No. 1	NE	42 40	2" x 2" x 4' wooden post
No. 2	SE	40 38	2" x 2" x 4' wooden post
No. 3	SW	39 40 37 38	2" x 2" x 4' wooden post
No. 4	NW	41 42 39 40	2" x 2" x 4' wooden post

As erected on the ground, each corner monument is marked as described above by: Metal Tags.
(eg. Metal tags, paint on post)

The work of Location consisted of making a claim map as provided in NRS 517.040.

Dated this 1 day of September, 2006.

SIGNATURE OF LOCATOR:

By Stefan Syts
Owner, Claimant or Agent Signature

I hereby affirm that this document
submitted for recording does not
contain a social security number.

Stefan Syts

Owner, Claimant or Agent Name (printed)

Suggested Form-Nevada Division of Minerals (REV. 6/30/03 LV)
Nevada Lode Certificate of Location - NRS 517.050

206389

BOOK 445 PAGE 10

BOOK 445 PAGE 11
 OFFICIAL RECORDS
 RECORDED AT THE REQUEST OF
 Tonkin Springs LLC
 2006 OCT 18 PM 1:25

CERTIFICATE OF LOCATION LODE MINING CLAIM

TO ALL WHOM IT MAY CONCERN:

The undersigned hereby certifies that he has caused to be located the
 KYS 41 Lode Mining Claim in the following
 quarter section(s):

Quarter	Section	Township	Range	Meridian
NE	19	T23N	R49E	Mount Diablo
SE				Mount Diablo
SW				Mount Diablo
NW	19	T23N	R49E	Mount Diablo

206390

in Eureka County, Nevada, on the August day of
 1, 2006.

RECORDER'S STAMP

Name and mailing address of Locator is: Tonkin Springs LLC
 a Nevada Corporation
 P.O. Box 2429
 Elko, Nevada 89803

The Claim is approximately 1500 feet long and 600 feet wide, such that 1495
 feet are claimed in a WEST direction and 5 feet in a EAST direction
 from the point of discovery (monument of location), at which the Notice of Location is posted, together with
 300 feet on each side of the monument of location and center line of the Claim.
 The general course of the lode or vein is from the EAST to the WEST direction.

The number, location and markings on each corner monument are as follows:

	Location	Markings	Description
No. 1	NE	43 44 41 42	2" x 2" x 4' wooden post
No. 2	SE	41 42 39 40	2" x 2" x 4' wooden post
No. 3	SW	146 41 144 39	2" x 2" x 4' wooden post
No. 4	NW	148 43 146 41	2" x 2" x 4' wooden post

As erected on the ground, each corner monument is marked as described above by: Metal Tags.
 (eg. Metal tags, paint on post)

The work of Location consisted of making a claim map as provided in NRS 517.040.

Dated this 1 day of September, 2006.

SIGNATURE OF LOCATOR:

By Stefan Syts
 Owner, Claimant or Agent Signature

I hereby affirm that this document
 submitted for recording does not
 contain a social security number.

Stefan Syts

Owner, Claimant or Agent Name (printed)

206390

BOOK 445 PAGE 12
 OFFICIAL RECORDS
 RECORDED AT THE REQUEST OF
 Tonkin Springs LLC
 2006 OCT 18 PM 1:32

CERTIFICATE OF LOCATION LODGE MINING CLAIM

TO ALL WHOM IT MAY CONCERN:

The undersigned hereby certifies that he has caused to be located the

KYS 42

Lode Mining Claim in the following

quarter section(s):

EUREKA COUNTY, NEVADA
 M.N. REBALEATH RECORDER
 FILE NO.

FEES 20.50

206391

Quarter	Section	Township	Range	Meridian
NE	19	T23N	R49E	Mount Diablo
SE				Mount Diablo
SW				Mount Diablo
NW				Mount Diablo

in Eureka County, Nevada, on the August day of 1, 2006.

RECORDER'S STAMP

Name and mailing address of Locator is:

Tonkin Springs LLC
 a Nevada Corporation
 P.O. Box 2429
 Elko, Nevada 89803

The Claim is approximately 1500 feet long and 600 feet wide, such that 1495 feet are claimed in a EAST direction and 5 feet in a WEST direction from the point of discovery (monument of location), at which the Notice of Location is posted, together with 300 feet on each side of the monument of location and center line of the Claim.

The general course of the lode or vein is from the EAST to the WEST direction.

The number, location and markings on each corner monument are as follows:

	Location	Markings	Description
No. 1	NE	44 42	2" x 2" x 4' wooden post
No. 2	SE	42 40	2" x 2" x 4' wooden post
No. 3	SW	41 42 39 40	2" x 2" x 4' wooden post
No. 4	NW	43 44 41 42	2" x 2" x 4' wooden post

As erected on the ground, each corner monument is marked as described above by:

Metal Tags.

(eg Metal tags, paint on post)

The work of Location consisted of making a claim map as provided in NRS 517.040.

Dated this 1 day of September, 2006.

SIGNATURE OF LOCATOR:

By Stefan Syts
 Owner, Claimant or Agent Signature

I hereby affirm that this document submitted for recording does not contain a social security number.

Stefan Syts

Owner, Claimant or Agent Name (printed)

206391

Suggested Form-Nevada Division of Minerals (REV. 6/30/03-LV)
 Nevada Lode Certificate of Location - NRS 517.050

CERTIFICATE OF LOCATION LODE MINING CLAIM

TO ALL WHOM IT MAY CONCERN:

The undersigned hereby certifies that he has caused to be located the
KYS 43 Lode Mining Claim in the following
 quarter section(s):

Quarter	Section	Township	Range	Meridian
NE	19	T23N	R49E	Mount Diablo
SE				Mount Diablo
SW				Mount Diablo
NW	19	T23N	R49E	Mount Diablo

in Eureka County, Nevada, on the August day of
1, 2006.

Name and mailing address of Locator is: Tonkin Springs LLC
a Nevada Corporation
P.O. Box 2429
Elko, Nevada 89803

The Claim is approximately 1500 feet long and 600 feet wide, such that 1495
 feet are claimed in a WEST direction and 5 feet in a EAST direction
 from the point of discovery (monument of location), at which the Notice of Location is posted, together with
300 feet on each side of the monument of location and center line of the Claim.

The general course of the lode or vein is from the EAST to the WEST direction.

The number, location and markings on each corner monument are as follows:

	Location	Markings	Description
No. 1	NE	<u>45</u> <u>546</u> <u>43</u> <u>44</u>	<u>2" x 2" x 4' wooden post</u>
No. 2	SE	<u>43</u> <u>44</u> <u>41</u> <u>42</u>	<u>2" x 2" x 4' wooden post</u>
No. 3	SW	<u>148</u> <u>43</u> <u>146</u> <u>41</u>	<u>2" x 2" x 4' wooden post</u>
No. 4	NW	<u>150</u> <u>45</u> <u>148</u> <u>43</u>	<u>2" x 2" x 4' wooden post</u>

As erected on the ground, each corner monument is marked as described above by: Metal Tags.
 (eg. Metal tags, paint on post)

The work of Location consisted of making a claim map as provided in NRS 517.040.

Dated this 1 day of September, 2006.

SIGNATURE OF LOCATOR:

By Stefan Syts
 Owner, Claimant or Agent Signature

Stefan Syts

Owner, Claimant or Agent Name (printed)

I hereby affirm that this document
 submitted for recording does not
 contain a social security number.

Suggested Form-Nevada Division of Minerals (REV. 6/30/03 LV)
 Nevada Lode Certificate of Location - NRS 517.050

BOOK 445 PAGE 013
 OFFICIAL RECORDS
 RECORDED AT THE REQUEST OF
Tonkin Springs LLC
 2006 OCT 18 PM 1:32

EUREKA COUNTY, NEVADA
 M.N. REBALEATI, RECORDER
 FILE NO.

206392

FEES 20.50

RECORDER'S STAMP

206392

BOOK 445 PAGE 013

BOOK 445 PAGE 14
 OFFICIAL RECORDS
 RECORDED AT THE REQUEST OF
 Tonkin Springs LLC
 2006 OCT 18 PM 1:32

CERTIFICATE OF LOCATION LODE MINING CLAIM

TO ALL WHOM IT MAY CONCERN:

The undersigned hereby certifies that he has caused to be located the
 KYS 44 Lode Mining Claim in the following
 quarter section(s):

Quarter	Section	Township	Range	Meridian
NE	19	T23N	R49E	Mount Diablo
SE				Mount Diablo
SW				Mount Diablo
NW				Mount Diablo

in Eureka County, Nevada, on the August day of
 1, 2006.

RECORDER'S STAMP

Name and mailing address of Locator is: Tonkin Springs LLC
 a Nevada Corporation
 P.O. Box 2429
 Elko, Nevada 89803

The Claim is approximately 1500 feet long and 600 feet wide, such that 1495
 feet are claimed in a EAST direction and 5 feet in a WEST direction
 from the point of discovery (monument of location), at which the Notice of Location is posted, together with
 300 feet on each side of the monument of location and center line of the Claim.

The general course of the lode or vein is from the EAST to the WEST direction.

The number, location and markings on each corner monument are as follows:

	Location	Markings	Description
No. 1	NE	546 44	2" x 2" x 4' wooden post
No. 2	SE	44 42	2" x 2" x 4' wooden post
No. 3	SW	43 44 41 42	2" x 2" x 4' wooden post
No. 4	NW	45 546 43 44	2" x 2" x 4' wooden post

As erected on the ground, each corner monument is marked as described above by: Metal Tags.
 (eg. Metal tags, paint on post)

The work of Location consisted of making a claim map as provided in NRS 517.040.

Dated this 1 day of September, 2006.

SIGNATURE OF LOCATOR:

By Stefan Syts
 Owner, Claimant or Agent Signature

I hereby affirm that this document
 submitted for recording does not
 contain a social security number.

Stefan Syts
 Owner, Claimant or Agent Name (printed)

Suggested Form-Nevada Division of Minerals (REV. 6/30/03, LV)
 Nevada Lode Certificate of Location - NRS 517.050

206393

BOOK 445 PAGE 014

BOOK 445 PAGE 015
 OFFICIAL RECORDS
 RECORDED AT THE REQUEST OF
 Tonkin Springs LLC
 2006 OCT 18 PM 1:33

**CERTIFICATE OF LOCATION
 LODGE MINING CLAIM**

TO ALL WHOM IT MAY CONCERN:

The undersigned hereby certifies that he has caused to be located the
KYS 45 Lode Mining Claim in the following
 quarter section(s):

Quarter	Section	Township	Range	Meridian
NE	19	T23N	R49E	Mount Diablo
SE	18	T23N	R49E	Mount Diablo
SW	18	T23N	R49E	Mount Diablo
NW	19	T23N	R49E	Mount Diablo

EUREKA COUNTY, NEVADA
 M.N. REBALEATI, RECORDER
 FILE NO. FEES

20,50

206394

in Eureka County, Nevada, on the August day of
1, 2006.

RECORDER'S STAMP

Name and mailing address of Locator is: Tonkin Springs LLC
 a Nevada Corporation
 P.O. Box 2429
 Elko, Nevada 89803

The Claim is approximately 1500 feet long and 600 feet wide, such that 1495
 feet are claimed in a WEST direction and 5 feet in a EAST direction
 from the point of discovery (monument of location), at which the Notice of Location is posted, together with
300 feet on each side of the monument of location and center line of the Claim.

The general course of the lode or vein is from the EAST to the WEST direction.

The number, location and markings on each corner monument are as follows:

No.	Location	Markings	Description
No. 1	NE	<u>47</u> <u>547</u> <u>45</u> <u>546</u>	2" x 2" x 4' wooden post
No. 2	SE	<u>45</u> <u>546</u> <u>43</u> <u>44</u>	2" x 2" x 4' wooden post
No. 3	SW	<u>150</u> <u>45</u> <u>148</u> <u>43</u>	2" x 2" x 4' wooden post
No. 4	NW	<u>152</u> <u>47</u> <u>150</u> <u>45</u>	2" x 2" x 4' wooden post

As erected on the ground, each corner monument is marked as described above by: Metal Tags.
 (eg Metal tags, paint on post)

The work of Location consisted of making a claim map as provided in NRS 517.040.

Dated this 1 day of September, 2006.

SIGNATURE OF LOCATOR:

By Stefan Syts
 Owner, Claimant or Agent Signature

I hereby affirm that this document
 submitted for recording does not
 contain a social security number.

Stefan Syts

Owner, Claimant or Agent Name (printed)

206394

Suggested Form-Nevada Division of Minerals (REV. 6/30/03 LV)
 Nevada Lode Certificate of Location - NRS 517.050

BOOK 445 PAGE 16
 OFFICIAL RECORDS
 RECORDED AT THE REQUEST OF
 Tonkin Springs LLC
 2006 OCT 18 PM 1:33

**CERTIFICATE OF LOCATION
 LODGE MINING CLAIM**

TO ALL WHOM IT MAY CONCERN:

The undersigned hereby certifies that he has caused to be located the
KYS 47 Lode Mining Claim in the following

quarter section(s):

Quarter	Section	Township	Range	Meridian
NE				Mount Diablo
SE	18	T23N	R49E	Mount Diablo
SW	18	T23N	R49E	Mount Diablo
NW				Mount Diablo

in Eureka County, Nevada, on the August day of
1, 2006.

RECORDER'S STAMP

Name and mailing address of Locator is: Tonkin Springs LLC
a Nevada Corporation
P.O. Box 2429
Elko, Nevada 89803

The Claim is approximately 1500 feet long and 600 feet wide, such that 1495
 feet are claimed in a WEST direction and 5 feet in a EAST direction
 from the point of discovery (monument of location), at which the Notice of Location is posted, together with
300 feet on each side of the monument of location and center line of the Claim.

The general course of the lode or vein is from the EAST to the WEST direction.

The number, location and markings on each corner monument are as follows:

	Location	Markings	Description
No. 1	NE	<u>49 548</u> <u>47 547</u>	<u>2" x 2" x 4' wooden post</u>
No. 2	SE	<u>47 547</u> <u>45 546</u>	<u>2" x 2" x 4' wooden post</u>
No. 3	SW	<u>152 47</u> <u>150 45</u>	<u>2" x 2" x 4' wooden post</u>
No. 4	NW	<u>154 49</u> <u>152 47</u>	<u>2" x 2" x 4' wooden post</u>

As erected on the ground, each corner monument is marked as described above by: Metal Tags.
 (eg. Metal tags, paint on post)

The work of Location consisted of making a claim map as provided in NRS 517.040.

Dated this 1 day of September, 2006.

SIGNATURE OF LOCATOR:

By Stefan Syts
 Owner, Claimant or Agent Signature

I hereby affirm that this document
 submitted for recording does not
 contain a social security number.

Stefan Syts
 Owner, Claimant or Agent Name (printed)

Suggested Form-Nevada Division of Minerals (REV. 6/30/03, LV)
 Nevada Lode Certificate of Location - NRS 517.050

206395

BOOK 445 PAGE 016

BOOK 445 PAGE 17
 OFFICIAL RECORDS
 RECORDED AT THE REQUEST OF
 Tonkin Springs LLC
 2006 OCT 18 PM 1:33

**CERTIFICATE OF LOCATION
 LODGE MINING CLAIM**

TO ALL WHOM IT MAY CONCERN:

The undersigned hereby certifies that he has caused to be located the
KYS 49 Lode Mining Claim in the following
 quarter section(s):

Quarter	Section	Township	Range	Meridian
NE				Mount Diablo
SE	18	T23N	R49E	Mount Diablo
SW	18	T23N	R49E	Mount Diablo
NW				Mount Diablo

EUREKA COUNTY, NEVADA
 M.N. REBALEATI, RECORDER
 FILE NO.

FEES 20.50

206396

in Eureka County, Nevada, on the August day of
1, 2006.

RECORDER'S STAMP

Name and mailing address of Locator is: Tonkin Springs LLC
a Nevada Corporation
P.O. Box 2429
Elko, Nevada 89803

The Claim is approximately 1500 feet long and 600 feet wide, such that 1495
 feet are claimed in a WEST direction and 5 feet in a EAST direction
 from the point of discovery (monument of location), at which the Notice of Location is posted, together with
300 feet on each side of the monument of location and center line of the Claim.

The general course of the lode or vein is from the EAST to the WEST direction.

The number, location and markings on each corner monument are as follows:

	Location	Markings	Description
No. 1	NE	51 549 49 548	2" x 2" x 4' wooden post
No. 2	SE	49 548 47 547	2" x 2" x 4' wooden post
No. 3	SW	154 49 152 47	2" x 2" x 4' wooden post
No. 4	NW	156 51 154 49	2" x 2" x 4' wooden post

As erected on the ground, each corner monument is marked as described above by: Metal Tags.
 (eg. Metal tags, paint on post)

The work of Location consisted of making a claim map as provided in NRS 517.040.

Dated this 1 day of September, 2006.

SIGNATURE OF LOCATOR:

By Stefan Syts
 Owner, Claimant or Agent Signature

I hereby affirm that this document
 submitted for recording does not
 contain a social security number.

Stefan Syts

Owner, Claimant or Agent Name (printed)

Suggested Form-Nevada Division of Minerals (REV. 6/30/03 LV)
 Nevada Lode Certificate of Location - NRS 517.050

206396

BOOK 445 PAGE 017

BOOK 445 PAGE 18
 OFFICIAL RECORDS
 RECORDED AT THE REQUEST OF
 Tonkin Springs LLC
 2006 OCT 18 PM 1:33

**CERTIFICATE OF LOCATION
 LODGE MINING CLAIM**

TO ALL WHOM IT MAY CONCERN:

The undersigned hereby certifies that he has caused to be located the
KYS 51 Lode Mining Claim in the following
 quarter section(s):

Quarter	Section	Township	Range	Meridian
NE				Mount Diablo
SE	18	T23N	R49E	Mount Diablo
SW	18	T23N	R49E	Mount Diablo
NW				Mount Diablo

in Eureka County, Nevada, on the August day of
1, 2006.

RECORDER'S STAMP

Name and mailing address of Locator is: Tonkin Springs LLC
a Nevada Corporation
P.O. Box 2429
Elko, Nevada 89803

The Claim is approximately 1500 feet long and 600 feet wide, such that 1495
 feet are claimed in a WEST direction and 5 feet in a EAST direction
 from the point of discovery (monument of location), at which the Notice of Location is posted, together with
300 feet on each side of the monument of location and center line of the Claim.

The general course of the lode or vein is from the EAST to the WEST direction.

The number, location and markings on each corner monument are as follows:

	Location	Markings	Description
No. 1	NE	53 550 51 549 51 + 549	2" x 2" x 4' wooden post
No. 2	SE	49 548 156 51	2" x 2" x 4' wooden post
No. 3	SW	154 49 158 53	2" x 2" x 4' wooden post
No. 4	NW	156 51	2" x 2" x 4' wooden post

As erected on the ground, each corner monument is marked as described above by: Metal Tags.
 (eg. Metal tags, paint on post)

The work of Location consisted of making a claim map as provided in NRS 517.040.

Dated this 1 day of September, 2006.

SIGNATURE OF LOCATOR:

By Stefan Syts
 Owner, Claimant or Agent Signature

Stefan Syts

Owner, Claimant or Agent Name (printed)

206397

I hereby affirm that this document
 submitted for recording does not
 contain a social security number.

Suggested Form-Nevada Division of Minerals (REV. 6/30/03 L.V.)
 Nevada Lode Certificate of Location - NRS 517.050

BOOK 445 PAGE 19
 OFFICIAL RECORDS
 RECORDED AT THE REQUEST OF
 Tonkin Springs LLC
 2006 OCT 18 PM 1:33

CERTIFICATE OF LOCATION LODE MINING CLAIM

TO ALL WHOM IT MAY CONCERN:

The undersigned hereby certifies that he has caused to be located the
KYS 53 Lode Mining Claim in the following
 quarter section(s):

Quarter	Section	Township	Range	Meridian
NE	18	T23N	R49E	Mount Diablo
SE	18	T23N	R49E	Mount Diablo
SW	18	T23N	R49E	Mount Diablo
NW	18	T23N	R49E	Mount Diablo

206398

EUREKA COUNTY, NEVADA
 M.H. REBALEATI, RECORDER
 FILE NO. FEES

20.50

in Eureka County, Nevada, on the August day of
1, 2006.

RECORDER'S STAMP

Name and mailing address of Locator is: Tonkin Springs LLC
a Nevada Corporation
P.O. 1a Nevada Corporation
Elko, Nevada 89803

The Claim is approximately 1500 feet long and 600 feet wide, such that 1495
 feet are claimed in a WEST direction and 5 feet in a EAST direction
 from the point of discovery (monument of location), at which the Notice of Location is posted, together with
300 feet on each side of the monument of location and center line of the Claim.
 The general course of the lode or vein is from the EAST to the WEST direction.

The number, location and markings on each corner monument are as follows:

	Location	Markings	Description
No. 1	NE	$\begin{array}{r l} 55 & \\ \hline 53 & 550 \end{array}$	2" x 2" x 4' wooden post
No. 2	SE	$\begin{array}{r l} 53 & 550 \\ \hline 51 & 549 \end{array}$	2" x 2" x 4' wooden post
No. 3	SW	$\begin{array}{r l} 158 & 53 \\ \hline 156 & 51 \end{array}$	2" x 2" x 4' wooden post
No. 4	NW	$\begin{array}{r l} 160 & 55 \\ \hline 158 & 53 \end{array}$	2" x 2" x 4' wooden post

As erected on the ground, each corner monument is marked as described above by: Metal Tags.
 (eg. Metal tags, paint on post)

The work of Location consisted of making a claim map as provided in NRS 517.040.

Dated this 1 day of September, 2006.

SIGNATURE OF LOCATOR:

By Stefan Syts
 Owner, Claimant or Agent Signature

I hereby affirm that this document
 submitted for recording does not
 contain a social security number.

Stefan Syts

Owner, Claimant or Agent Name (printed)

206398

Suggested Form-Nevada Division of Minerals (REV. 6/30/03 LV)
 Nevada Lode Certificate of Location - NRS 517.050

BOOK 445 PAGE 20
 OFFICIAL RECORDS
 RECORDED AT THE REQUEST OF
 Tonkin Springs LLC
 2006 OCT 18 PM 1:33

**CERTIFICATE OF LOCATION
 LODE MINING CLAIM**

TO ALL WHOM IT MAY CONCERN:

The undersigned hereby certifies that he has caused to be located the
KYS 55 Lode Mining Claim in the following
 quarter section(s):

Quarter	Section	Township	Range	Meridian
NE	18	T23N	R49E	Mount Diablo
SE				Mount Diablo
SW				Mount Diablo
NW	18	T23N	R49E	Mount Diablo

EUREKA COUNTY, NEVADA
 M.N. REBALEATI, RECORDER
 FILE NO. FEES 20.50

206399

in Eureka County, Nevada, on the August day of
1, 2006.

RECORDER'S STAMP

Name and mailing address of Locator is: Tonkin Springs LLC
a Nevada Corporation
P.O. Box 2429
Elko, Nevada 89803

The Claim is approximately 1500 feet long and 600 feet wide, such that 1495
 feet are claimed in a WEST direction and 5 feet in a EAST direction
 from the point of discovery (monument of location), at which the Notice of Location is posted, together with
300 feet on each side of the monument of location and center line of the Claim.

The general course of the lode or vein is from the EAST to the WEST direction.

The number, location and markings on each corner monument are as follows:

	Location	Markings	Description
No. 1	NE	<u>57</u> <u>35</u>	<u>2" x 2" x 4' wooden post</u>
No. 2	SE	<u>55</u> <u>53</u>	<u>2" x 2" x 4' wooden post</u>
No. 3	SW	<u>166</u> <u>55</u> <u>158</u> <u>33</u>	<u>2" x 2" x 4' wooden post</u>
No. 4	NW	<u>162</u> <u>57</u> <u>160</u> <u>55</u>	<u>2" x 2" x 4' wooden post</u>

As erected on the ground, each corner monument is marked as described above by: Metal Tags.
 (eg. Metal tags, paint on post)

The work of Location consisted of making a claim map as provided in NRS 517.040.

Dated this 1 day of September, 2006.

SIGNATURE OF LOCATOR:

By Stefan Syts
 Owner, Claimant or Agent Signature

Stefan Syts

Owner, Claimant or Agent Name (printed)

I hereby affirm that this document
 submitted for recording does not
 contain a social security number.

Suggested Form-Nevada Division of Minerals (REV. 6/30/03 LV)
 Nevada Lode Certificate of Location - NRS 517.050

206399

BOOK 445 PAGE 20

BOOK 445 PAGE 21
 OFFICIAL RECORDS
 RECORDED AT THE REQUEST OF
 Tonkin Springs LLC
 2006 OCT 18 PM 1:33

**CERTIFICATE OF LOCATION
 LODE MINING CLAIM**

TO ALL WHOM IT MAY CONCERN:

The undersigned hereby certifies that he has caused to be located the
KYS 57 Lode Mining Claim in the following
 quarter section(s):

Quarter	Section	Township	Range	Meridian
NE	18	T23N	R49E	Mount Diablo
SE				Mount Diablo
SW				Mount Diablo
NW	18	T23N	R49E	Mount Diablo

206400

in Eureka County, Nevada, on the August day of
1, 2006.

RECORDER'S STAMP

Name and mailing address of Locator is: Tonkin Springs LLC
a Nevada Corporation
P.O. Box 2429
Elko, Nevada 89803

The Claim is approximately 1500 feet long and 600 feet wide, such that 1495
 feet are claimed in a WEST direction and 5 feet in a EAST direction
 from the point of discovery (monument of location), at which the Notice of Location is posted, together with
300 feet on each side of the monument of location and center line of the Claim.

The general course of the lode or vein is from the EAST to the WEST direction.

The number, location and markings on each corner monument are as follows:

No.	Location	Markings	Description
No. 1	NE	<u>59</u> <u>57</u>	<u>2" x 2" x 4' wooden post</u>
No. 2	SE	<u>57</u> <u>55</u>	<u>2" x 2" x 4' wooden post</u>
No. 3	SW	<u>162</u> <u>57</u> <u>166</u> <u>55</u>	<u>2" x 2" x 4' wooden post</u>
No. 4	NW	<u>164</u> <u>59</u> <u>162</u> <u>57</u>	<u>2" x 2" x 4' wooden post</u>

As erected on the ground, each corner monument is marked as described above by: Metal Tags.
 (eg. Metal tags, paint on post)

The work of Location consisted of making a claim map as provided in NRS 517.040.

Dated this 1 day of September, 2006.

SIGNATURE OF LOCATOR:

By Stefan Syts
 Owner, Claimant or Agent Signature

I hereby affirm that this document
 submitted for recording does not
 contain a social security number.

Stefan Syts

Owner, Claimant or Agent Name (printed)

206400

Suggested Form-Nevada Division of Minerals (REV. 6/30/03 L.V.)
 Nevada Lode Certificate of Location - NRS 517.050

BOOK 445 PAGE 021

BOOK 445 PAGE 22
 OFFICIAL RECORDS
 RECORDED AT THE REQUEST OF
 Tonkin Springs LLC
 2006 OCT 18 PM 1:33

EUREKA COUNTY, NEVADA
 M.N. REBALEATI, RECORDER
 FILE NO. FEES

206401

20.50

**CERTIFICATE OF LOCATION
 LODGE MINING CLAIM**

TO ALL WHOM IT MAY CONCERN:

The undersigned hereby certifies that he has caused to be located the
 KYS 59 Lode Mining Claim in the following
 quarter section(s):

Quarter	Section	Township	Range	Meridian
NE	18	T23N	R49E	Mount Diablo
SE				Mount Diablo
SW				Mount Diablo
NW	18	T23N	R49E	Mount Diablo

in Eureka County, Nevada, on the August day of
 1, 2006.

RECORDER'S STAMP

Name and mailing address of Locator is: Tonkin Springs LLC
 a Nevada Corporation
 P.O. Box 2429
 Elko, Nevada 89803

The Claim is approximately 1500 feet long and 600 feet wide, such that 1495 feet are claimed in a WEST direction and 5 feet in a EAST direction from the point of discovery (monument of location), at which the Notice of Location is posted, together with 300 feet on each side of the monument of location and center line of the Claim.

The general course of the lode or vein is from the EAST to the WEST direction.

The number, location and markings on each corner monument are as follows:

	Location	Markings	Description
No. 1	NE	61 59	2" x 2" x 4' wooden post
No. 2	SE	59 57	2" x 2" x 4' wooden post
No. 3	SW	164 59 162 57	2" x 2" x 4' wooden post
No. 4	NW	166 61 164 59	2" x 2" x 4' wooden post

As erected on the ground, each corner monument is marked as described above by: Metal Tags.
 (eg Metal tags, paint on post)

The work of Location consisted of making a claim map as provided in NRS 517.040.

Dated this 1 day of September, 2006.

SIGNATURE OF LOCATOR:

By S. Stefan Syts
 Owner, Claimant or Agent Signature

I hereby affirm that this document
 submitted for recording does not
 contain a social security number.

Stefan Syts

Owner, Claimant or Agent Name (printed)

Suggested Form-Nevada Division of Minerals (REV. 6/30/03 LV)
 Nevada Lode Certificate of Location - NRS 517.050

206401

BOOK 445 PAGE 22

BOOK 445 PAGE 23
 OFFICIAL RECORDS
 RECORDED AT THE REQUEST OF
Tonkin Springs LLC
 2006 OCT 18 PM 1:33

EUREKA COUNTY, NEVADA
 M.N. REBALEATI, RECORDER
 FILE NO. FEES \$20.50

**CERTIFICATE OF LOCATION
 LODE MINING CLAIM**

TO ALL WHOM IT MAY CONCERN:

The undersigned hereby certifies that he has caused to be located the
KYS 61 Lode Mining Claim in the following

quarter section(s):

Quarter	Section	Township	Range	Meridian
NE	18	T23N	R49E	Mount Diablo
SE				Mount Diablo
SW				Mount Diablo
NW	18	T23N	R49E	Mount Diablo

206402

in Eureka County, Nevada, on the August day of
1, 2006.

RECORDER'S STAMP

Name and mailing address of Locator is: Tonkin Springs LLC
a Nevada Corporation
P.O. Box 2429
Elko, Nevada 89803

The Claim is approximately 1500 feet long and 600 feet wide, such that 1495
 feet are claimed in a WEST direction and 5 feet in a EAST direction
 from the point of discovery (monument of location), at which the Notice of Location is posted, together with
300 feet on each side of the monument of location and center line of the Claim.

The general course of the lode or vein is from the EAST to the WEST direction.

The number, location and markings on each corner monument are as follows:

	Location	Markings	Description
No. 1	NE	<u>63</u> <u>61</u>	2" x 2" x 4' wooden post
No. 2	SE	<u>61</u> <u>59</u>	2" x 2" x 4' wooden post
No. 3	SW	<u>166</u> <u>61</u> <u>164</u> <u>59</u>	2" x 2" x 4' wooden post
No. 4	NW	<u>168</u> <u>63</u> <u>166</u> <u>61</u>	2" x 2" x 4' wooden post

As erected on the ground, each corner monument is marked as described above by: Metal Tags.
 (eg. Metal tags, paint on post)

The work of Location consisted of making a claim map as provided in NRS 517.040.

Dated this 1 day of September, 2006.

SIGNATURE OF LOCATOR:

By Stefan Syts
 Owner, Claimant or Agent Signature

I hereby affirm that this document
 submitted for recording does not
 contain a social security number.

Stefan Syts

Owner, Claimant or Agent Name (printed)

206402

Suggested Form-Nevada Division of Minerals (REV. 6/30/03, LV)
 Nevada Lode Certificate of Location - NRS 517.050

BOOK 445 PAGE 023

BOOK 445 PAGE 24
 OFFICIAL RECORDS
 RECORDED AT THE REQUEST OF
 Tonkin Springs LLC
 2006 OCT 18 PM 1:33

**CERTIFICATE OF LOCATION
 LODGE MINING CLAIM**

TO ALL WHOM IT MAY CONCERN:

The undersigned hereby certifies that he has caused to be located the
KYS 63 Lode Mining Claim in the following
 quarter section(s):

Quarter	Section	Township	Range	Meridian
NE	18	T23N	R49E	Mount Diablo
SE	7	T23N	R49E	Mount Diablo
SW	7	T23N	R49E	Mount Diablo
NW	18	T23N	R49E	Mount Diablo

in Eureka County, Nevada, on the August day of
1, 2006.

RECORDER'S STAMP

Name and mailing address of Locator is: Tonkin Springs LLC
a Nevada Corporation
P.O. Box 2429
Elko, Nevada 89803

The Claim is approximately 1500 feet long and 600 feet wide, such that 1495
 feet are claimed in a WEST direction and 5 feet in a EAST direction
 from the point of discovery (monument of location), at which the Notice of Location is posted, together with
300 feet on each side of the monument of location and center line of the Claim.

The general course of the lode or vein is from the EAST to the WEST direction.

The number, location and markings on each corner monument are as follows:

	Location	Markings	Description
No. 1	NE	<u>65</u> <u>63</u>	<u>2" x 2" x 4' wooden post</u>
No. 2	SE	<u>63</u> <u>61</u>	<u>2" x 2" x 4' wooden post</u>
No. 3	SW	<u>168</u> <u>63</u> <u>166</u> <u>61</u>	<u>2" x 2" x 4' wooden post</u>
No. 4	NW	<u>170</u> <u>65</u> <u>168</u> <u>63</u>	<u>2" x 2" x 4' wooden post</u>

As erected on the ground, each corner monument is marked as described above by: Metal Tags.
 (eg. Metal tags, paint on post)

The work of Location consisted of making a claim map as provided in NRS 517.040.

Dated this 1 day of September, 2006.

SIGNATURE OF LOCATOR:

By [Signature]
 Owner, Claimant or Agent Signature

Stefan Syts

Owner, Claimant or Agent Name (printed)

I hereby affirm that this document
 submitted for recording does not
 contain a social security number.

Suggested Form-Nevada Division of Minerals (REV. 6/30/03.LV)
 Nevada Lode Certificate of Location - NRS 517.050

206403

BOOK 445 PAGE 24

BOOK 445 PAGE 25
 OFFICIAL RECORDS
 RECORDED AT THE REQUEST OF
 Tonkin Springs LLC
 2006 OCT 18 PM 1:33

**CERTIFICATE OF LOCATION
 LODGE MINING CLAIM**

TO ALL WHOM IT MAY CONCERN:

The undersigned hereby certifies that he has caused to be located the
 KYS 65 Lode Mining Claim in the following
 quarter section(s):

Quarter	Section	Township	Range	Meridian
NE				Mount Diablo
SE	7	T23N	R49E	Mount Diablo
SW	7	T23N	R49E	Mount Diablo
NW				Mount Diablo

in Eureka County, Nevada, on the August day of
 1, 2006.

RECORDER'S STAMP

Name and mailing address of Locator is: Tonkin Springs LLC
 a Nevada Corporation
 P.O. Box 2429
 Elko, Nevada 89803

The Claim is approximately 1500 feet long and 600 feet wide, such that 1495
 feet are claimed in a WEST direction and 5 feet in a EAST direction
 from the point of discovery (monument of location), at which the Notice of Location is posted, together with
 300 feet on each side of the monument of location and center line of the Claim.

The general course of the lode or vein is from the EAST to the WEST direction.

The number, location and markings on each corner monument are as follows:

	Location	Markings	Description
No. 1	NE	67 66	2" x 2" x 4' wooden post
No. 2	SE	65 63	2" x 2" x 4' wooden post
No. 3	SW	170 65 168 63	2" x 2" x 4' wooden post
No. 4	NW	172 67 170 65	2" x 2" x 4' wooden post

As erected on the ground, each corner monument is marked as described above by: Metal Tags.
 (eg. Metal tags, paint on post)

The work of Location consisted of making a claim map as provided in NRS 517.040.

Dated this 1 day of September, 2006.

SIGNATURE OF LOCATOR:

By Stefan Syts
 Owner, Claimant or Agent Signature

I hereby affirm that this document
 submitted for recording does not
 contain a social security number.

Stefan Syts

Owner, Claimant or Agent Name (printed)

206404

BOOK 445 PAGE 25

BOOK 445 PAGE 26
 OFFICIAL RECORDS
 RECORDED AT THE REQUEST OF
 Tonkin Springs LLC
 2006 OCT 18 PM 1:33

EUREKA COUNTY, NEVADA
 M.N. REBALEATI, RECORDER
 FILE NO. FEES

206405

20.50

CERTIFICATE OF LOCATION LODGE MINING CLAIM

TO ALL WHOM IT MAY CONCERN:

The undersigned hereby certifies that he has caused to be located the
KYS 67 Lode Mining Claim in the following
 quarter section(s):

Quarter	Section	Township	Range	Meridian
NE				Mount Diablo
SE	7	T23N	R49E	Mount Diablo
SW	7	T23N	R49E	Mount Diablo
NW				Mount Diablo

in Eureka County, Nevada, on the August day of
1, 2006.

RECORDER'S STAMP

Name and mailing address of Locator is: Tonkin Springs LLC
a Nevada Corporation
P.O. Box 2429
Elko, Nevada 89803

The Claim is approximately 1500 feet long and 600 feet wide, such that 1495
 feet are claimed in a WEST direction and 5 feet in a EAST direction
 from the point of discovery (monument of location), at which the Notice of Location is posted, together with
300 feet on each side of the monument of location and center line of the Claim.

The general course of the lode or vein is from the EAST to the WEST direction.

The number, location and markings on each corner monument are as follows:

No.	Location	Markings	Description
No. 1	NE	<u>67</u> <u>67</u>	<u>2" x 2" x 4' wooden post</u>
No. 2	SE	<u>67</u> <u>65</u>	<u>2" x 2" x 4' wooden post</u>
No. 3	SW	<u>172</u> <u>67</u> <u>170</u> <u>65</u> <u>174</u> <u>69</u>	<u>2" x 2" x 4' wooden post</u>
No. 4	NW	<u>172</u> <u>67</u>	<u>2" x 2" x 4' wooden post</u>

As erected on the ground, each corner monument is marked as described above by: Metal Tags.
 (eg. Metal tags, paint on post)

The work of Location consisted of making a claim map as provided in NRS 517.040.

Dated this 1 day of September, 2006.

SIGNATURE OF LOCATOR:

By [Signature]
 Owner, Claimant or Agent Signature

Stefan Syts

Owner, Claimant or Agent Name (printed)

I hereby affirm that this document
 submitted for recording does not
 contain a social security number.

Suggested Form-Nevada Division of Minerals (REV. 6/30/03 LV)
 Nevada Lode Certificate of Location - NRS 517.050

206405

BOOK 445 PAGE 026

BOOK 445 PAGE 27
 OFFICIAL RECORDS
 RECORDED AT THE REQUEST OF
Tonkin Springs LLC
 2006 OCT 18 PM 1:33

**CERTIFICATE OF LOCATION
 LODGE MINING CLAIM**

TO ALL WHOM IT MAY CONCERN:

The undersigned hereby certifies that he has caused to be located the
KYS 69 Lode Mining Claim in the following
 quarter section(s):

EUREKA COUNTY, NEVADA
 M.H. REBALEATI, RECORDER
 FILE NO.

206406

FEES 20.50

Quarter	Section	Township	Range	Meridian
NE				Mount Diablo
SE	7	T23N	R49E	Mount Diablo
SW	7	T23N	R49E	Mount Diablo
NW				Mount Diablo

in Eureka County, Nevada, on the August day of
1, 2006.

RECORDER'S STAMP

Name and mailing address of Locator is: Tonkin Springs LLC
a Nevada Corporation
P.O. Box 2429
Elko, Nevada 89803

The Claim is approximately 1500 feet long and 600 feet wide, such that 1495
 feet are claimed in a WEST direction and 5 feet in a EAST direction
 from the point of discovery (monument of location), at which the Notice of Location is posted, together with
300 feet on each side of the monument of location and center line of the Claim.

The general course of the lode or vein is from the EAST to the WEST direction.

The number, location and markings on each corner monument are as follows:

	Location	Markings	Description
No. 1	NE	<u>71</u> <u>69</u>	<u>2" x 2" x 4' wooden post</u>
No. 2	SE	<u>69</u> <u>67</u>	<u>2" x 2" x 4' wooden post</u>
No. 3	SW	<u>174</u> <u>69</u> <u>172</u> <u>67</u>	<u>2" x 2" x 4' wooden post</u>
No. 4	NW	<u>176</u> <u>71</u> <u>174</u> <u>69</u>	<u>2" x 2" x 4' wooden post</u>

As erected on the ground, each corner monument is marked as described above by: Metal Tags.
 (eg. Metal tags, paint on post)

The work of Location consisted of making a claim map as provided in NRS 517.040.

Dated this 1 day of September, 2006.

SIGNATURE OF LOCATOR:

By Stefan Syts
 Owner, Claimant or Agent Signature

I hereby affirm that this document
 submitted for recording does not
 contain a social security number.

Stefan Syts

Owner, Claimant or Agent Name (printed)

206406

Suggested Form-Nevada Division of Minerals (REV. 6/30/03 LV)
 Nevada Lode Certificate of Location - NRS 517.050

BOOK 445 PAGE 28
 OFFICIAL RECORDS
 RECORDED AT THE REQUEST OF
 Tonkin Springs LLC
 2006 OCT 18 PM 1:33

**CERTIFICATE OF LOCATION
 LODGE MINING CLAIM**

TO ALL WHOM IT MAY CONCERN:

The undersigned hereby certifies that he has caused to be located the
 KYS 71 Lode Mining Claim in the following
 quarter section(s):

Quarter	Section	Township	Range	Meridian
NE	7	T23N	R49E	Mount Diablo
SE	7	T23N	R49E	Mount Diablo
SW	7	T23N	R49E	Mount Diablo
NW	7	T23N	R49E	Mount Diablo

in Eureka County, Nevada, on the August day of
 1, 2006.

RECORDER'S STAMP

Name and mailing address of Locator is: Tonkin Springs LLC
 a Nevada Corporation
 P.O. Box 2429
 Elko, Nevada 89803

The Claim is approximately 1500 feet long and 600 feet wide, such that 1495 feet are claimed in a WEST direction and 5 feet in a EAST direction from the point of discovery (monument of location), at which the Notice of Location is posted, together with 300 feet on each side of the monument of location and center line of the Claim.

The general course of the lode or vein is from the EAST to the WEST direction.

The number, location and markings on each corner monument are as follows.

No.	Location	Markings	Description
No. 1	NE	73 71	2" x 2" x 4' wooden post
No. 2	SE	71 69	2" x 2" x 4' wooden post
No. 3	SW	176 71 174 69	2" x 2" x 4' wooden post
No. 4	NW	178 73 176 71	2" x 2" x 4' wooden post

As erected on the ground, each corner monument is marked as described above by: Metal Tags.
 (eg. Metal tags, paint on post)

The work of Location consisted of making a claim map as provided in NRS 517.040.

Dated this 1 day of September, 2006.

SIGNATURE OF LOCATOR:

By [Signature]
 Owner, Claimant or Agent Signature

I hereby affirm that this document
 submitted for recording does not
 contain a social security number.

Stefan Syts

Owner, Claimant or Agent Name (printed)

206407

Suggested Form-Nevada Division of Minerals (REV. 6/30/03, LV)
 Nevada Lode Certificate of Location - NRS 517.050

BOOK 445 PAGE 29
 OFFICIAL RECORDS
 RECORDED AT THE REQUEST OF
 Tonkin Springs LLC
 2006 OCT 18 PM 1:34

**CERTIFICATE OF LOCATION
 LODGE MINING CLAIM**

TO ALL WHOM IT MAY CONCERN:

The undersigned hereby certifies that he has caused to be located the
KYS 73 Lode Mining Claim in the following
 quarter section(s):

EUREKA COUNTY, NEVADA
 M.H. REBALEATI, RECORDER
 FILE NO.

206408

FEES 20.50

Quarter	Section	Township	Range	Meridian
NE	7	T23N	R49E	Mount Diablo
SE				Mount Diablo
SW				Mount Diablo
NW	7	T23N	R49E	Mount Diablo

in Eureka County, Nevada, on the August day of
1, 2006.

RECORDER'S STAMP

Name and mailing address of Locator is: Tonkin Springs LLC
a Nevada Corporation
P.O. Box 2429
Elko, Nevada 89803

The Claim is approximately 1500 feet long and 600 feet wide, such that 1495
 feet are claimed in a WEST direction and 5 feet in a EAST direction
 from the point of discovery (monument of location), at which the Notice of Location is posted, together with
300 feet on each side of the monument of location and center line of the Claim.

The general course of the lode or vein is from the EAST to the WEST direction.

The number, location and markings on each corner monument are as follows:

	Location	Markings	Description
No. 1	NE	<u>25</u> <u>73</u>	<u>2" x 2" x 4' wooden post</u>
No. 2	SE	<u>73</u> <u>71</u>	<u>2" x 2" x 4' wooden post</u>
No. 3	SW	<u>178</u> <u>73</u> <u>176</u> <u>71</u>	<u>2" x 2" x 4' wooden post</u>
No. 4	NW	<u>180</u> <u>25</u> <u>178</u> <u>73</u>	<u>2" x 2" x 4' wooden post</u>

As erected on the ground, each corner monument is marked as described above by: Metal Tags.
 (eg. Metal tags, paint on post)

The work of Location consisted of making a claim map as provided in NRS 517.040.

Dated this 1 day of September, 2006.

SIGNATURE OF LOCATOR:

By [Signature]
 Owner, Claimant or Agent Signature

I hereby affirm that this document
 submitted for recording does not
 contain a social security number.

Stefan Syts

Owner, Claimant or Agent Name (printed)

206408

Suggested Form-Nevada Division of Minerals (REV. 6/30/03 LV)
 Nevada Lode Certificate of Location - NRS 517.050

BOOK 445 PAGE 30
 OFFICIAL RECORDS
 RECORDED AT THE REQUEST OF
Tonkin Springs LLC
 2006 OCT 18 PM 1:34

**CERTIFICATE OF LOCATION
 LODGE MINING CLAIM**

TO ALL WHOM IT MAY CONCERN:

The undersigned hereby certifies that he has caused to be located the
KYS 75 Lode Mining Claim in the following

quarter section(s):

Quarter	Section	Township	Range	Meridian
NE	7	T23N	R49E	Mount Diablo
SE				Mount Diablo
SW				Mount Diablo
NW	7	T23N	R49E	Mount Diablo

in Eureka County, Nevada, on the August day of
1, 2006.

RECORDER'S STAMP

Name and mailing address of Locator is: Tonkin Springs LLC
a Nevada Corporation
P.O. Box 2429
Elko, Nevada 89803

The Claim is approximately 1500 feet long and 600 feet wide, such that 1495
 feet are claimed in a WEST direction and 5 feet in a EAST direction
 from the point of discovery (monument of location), at which the Notice of Location is posted, together with
300 feet on each side of the monument of location and center line of the Claim.

The general course of the lode or vein is from the EAST to the WEST direction.

The number, location and markings on each corner monument are as follows:

	Location	Markings	Description
No. 1	NE	<u>77</u> <u>75</u>	<u>2" x 2" x 4' wooden post</u>
No. 2	SE	<u>25</u> <u>73</u>	<u>2" x 2" x 4' wooden post</u>
No. 3	SW	<u>180</u> <u>75</u> <u>178</u> <u>73</u>	<u>2" x 2" x 4' wooden post</u>
No. 4	NW	<u>182</u> <u>77</u> <u>180</u> <u>75</u>	<u>2" x 2" x 4' wooden post</u>

As erected on the ground, each corner monument is marked as described above by: Metal Tags.
 (eg. Metal tags, paint on post)

The work of Location consisted of making a claim map as provided in NRS 517.040.

Dated this 1 day of September, 2006.

SIGNATURE OF LOCATOR:

By [Signature]
 Owner, Claimant or Agent Signature

I hereby affirm that this document
 submitted for recording does not
 contain a social security number.

Stefan Syts

Owner, Claimant or Agent Name (printed)

206409

BOOK 445 PAGE 30

**CERTIFICATE OF LOCATION
LODE MINING CLAIM**

TO ALL WHOM IT MAY CONCERN:

The undersigned hereby certifies that he has caused to be located the
KYS 77 Lode Mining Claim in the following
quarter section(s):

Quarter	Section	Township	Range	Meridian
NE	7	T23N	R49E	Mount Diablo
SE				Mount Diablo
SW				Mount Diablo
NW	7	T23N	R49E	Mount Diablo

206410

in Eureka County, Nevada, on the August day of
1, 2006.

RECORDER'S STAMP

Name and mailing address of Locator is: Tonkin Springs LLC
a Nevada Corporation
P.O. Box 2429
Elko, Nevada 89803

The Claim is approximately 1500 feet long and 600 feet wide, such that 1495
feet are claimed in a WEST direction and 5 feet in a EAST direction
from the point of discovery (monument of location), at which the Notice of Location is posted, together with
300 feet on each side of the monument of location and center line of the Claim.

The general course of the lode or vein is from the EAST to the WEST direction.

The number, location and markings on each corner monument are as follows:

	Location	Markings	Description
No. 1	NE	<u>79</u> <u>77</u>	<u>2" x 2" x 4' wooden post</u>
No. 2	SE	<u>77</u> <u>75</u>	<u>2" x 2" x 4' wooden post</u>
No. 3	SW	<u>182</u> <u>77</u> <u>180</u> <u>75</u>	<u>2" x 2" x 4' wooden post</u>
No. 4	NW	<u>184</u> <u>79</u> <u>182</u> <u>77</u>	<u>2" x 2" x 4' wooden post</u>

As erected on the ground, each corner monument is marked as described above by: Metal Tags.
(eg Metal tags, paint on post)

The work of Location consisted of making a claim map as provided in NRS 517.040.

Dated this 1 day of September, 2006.

SIGNATURE OF LOCATOR:

By

Stefan Syts
Owner, Claimant or Agent Signature

Stefan Syts

Owner, Claimant or Agent Name (printed)

206410

I hereby affirm that this document
submitted for recording does not
contain a social security number.

Suggested Form-Nevada Division of Minerals (REV. 6/30/03 LV)
Nevada Lode Certificate of Location - NRS 517.050

BOOK 445 PAGE 32
 OFFICIAL RECORDS
 RECORDED AT THE REQUEST OF
Tonkin Springs LLC
 2006 OCT 18 PM 1:34

**CERTIFICATE OF LOCATION
 LODGE MINING CLAIM**

TO ALL WHOM IT MAY CONCERN:

The undersigned hereby certifies that he has caused to be located the
KYS 79 Lode Mining Claim in the following
 quarter section(s):

Quarter	Section	Township	Range	Meridian
NE	7	T23N	R49E	Mount Diablo
SE				Mount Diablo
SW				Mount Diablo
NW	7	T23N	R49E	Mount Diablo

in Eureka County, Nevada, on the August day of
1, 2006.

RECORDER'S STAMP

Name and mailing address of Locator is: Tonkin Springs LLC
a Nevada Corporation
P.O. Box 2429
Elko, Nevada 89803

The Claim is approximately 1500 feet long and 600 feet wide, such that 1495
 feet are claimed in a WEST direction and 5 feet in a EAST direction
 from the point of discovery (monument of location), at which the Notice of Location is posted, together with
300 feet on each side of the monument of location and center line of the Claim.

The general course of the lode or vein is from the EAST to the WEST direction.

The number, location and markings on each corner monument are as follows:

No.	Location	Markings	Description
No. 1	NE	<u>81</u> <u>79</u>	<u>2" x 2" x 4' wooden post</u>
No. 2	SE	<u>79</u> <u>77</u>	<u>2" x 2" x 4' wooden post</u>
No. 3	SW	<u>184</u> <u>79</u> <u>182</u> <u>77</u>	<u>2" x 2" x 4' wooden post</u>
No. 4	NW	<u>186</u> <u>81</u> <u>184</u> <u>79</u>	<u>2" x 2" x 4' wooden post</u>

As erected on the ground, each corner monument is marked as described above by: Metal Tags.
 (eg. Metal tags, paint on post)

The work of Location consisted of making a claim map as provided in NRS 517.040.

Dated this 1 day of September, 2006.

SIGNATURE OF LOCATOR:

By Stefan Syts
 Owner, Claimant or Agent Signature

I hereby affirm that this document
 submitted for recording does not
 contain a social security number.

Stefan Syts

Owner, Claimant or Agent Name (printed)

206411

BOOK 445 PAGE 032

BOOK 445 PAGE 33
 OFFICIAL RECORDS
 RECORDED AT THE REQUEST OF
Tonkin Springs LLC
 2006 OCT 18 PM 1:34

**CERTIFICATE OF LOCATION
 LODGE MINING CLAIM**

TO ALL WHOM IT MAY CONCERN:

The undersigned hereby certifies that he has caused to be located the
KYS 81 Lode Mining Claim in the following
 quarter section(s):

Quarter	Section	Township	Range	Meridian
NE	7	T23N	R49E	Mount Diablo
SE	6	T23N	R49E	Mount Diablo
SW	6	T23N	R49E	Mount Diablo
NW	7	T23N	R49E	Mount Diablo

in Eureka County, Nevada, on the August day of
1, 2006.

Name and mailing address of Locator is: Tonkin Springs LLC
a Nevada Corporation
P.O. Box 2429
Elko, Nevada 89803

The Claim is approximately 1500 feet long and 600 feet wide, such that 1495
 feet are claimed in a WEST direction and 5 feet in a EAST direction
 from the point of discovery (monument of location), at which the Notice of Location is posted, together with
300 feet on each side of the monument of location and center line of the Claim.

The general course of the lode or vein is from the EAST to the WEST direction.

The number, location and markings on each corner monument are as follows:

	Location	Markings	Description
No. 1	NE	<u>83</u> <u>81</u>	<u>2" x 2" x 4' wooden post</u>
No. 2	SE	<u>81</u> <u>79</u>	<u>2" x 2" x 4' wooden post</u>
No. 3	SW	<u>186</u> <u>81</u> <u>184</u> <u>79</u>	<u>2" x 2" x 4' wooden post</u>
No. 4	NW	<u>188</u> <u>83</u> <u>186</u> <u>81</u>	<u>2" x 2" x 4' wooden post</u>

As erected on the ground, each corner monument is marked as described above by: Metal Tags.
 (eg Metal tags, paint on post)

The work of Location consisted of making a claim map as provided in NRS 517.040.

Dated this 1 day of September, 2006.

SIGNATURE OF LOCATOR:

By [Signature]
 Owner, Claimant or Agent Signature

Stefan Syts

Owner, Claimant or Agent Name (printed)

I hereby affirm that this document
 submitted for recording does not
 contain a social security number.

Suggested Form-Nevada Division of Minerals (REV. 6/30/03 LV)
 Nevada Lode Certificate of Location - NRS 517.050

206412

BOOK 445 PAGE 033

206412

RECORDER'S STAMP

20.50

BOOK 445 PAGE 34
 OFFICIAL RECORDS
 RECORDED AT THE REQUEST OF
Tonkin Springs LLC
 2006 OCT 18 PM 1:34

**CERTIFICATE OF LOCATION
 LODGE MINING CLAIM**

TO ALL WHOM IT MAY CONCERN:

The undersigned hereby certifies that he has caused to be located the
KYS 83 Lode Mining Claim in the following
 quarter section(s):

EUREKA COUNTY, NEVADA
 M.N. REBALEATI, RECORDER
 FILE NO. 206413
 FEES \$ 20.50

Quarter	Section	Township	Range	Meridian
NE				Mount Diablo
SE	6	T23N	R49E	Mount Diablo
SW	6	T23N	R49E	Mount Diablo
NW				Mount Diablo

206413

in Eureka County, Nevada, on the August day of
1, 2006.

RECORDER'S STAMP

Name and mailing address of Locator is: Tonkin Springs LLC
a Nevada Corporation
P.O. Box 2429
Elko, Nevada 89803

The Claim is approximately 1500 feet long and 600 feet wide, such that 1495
 feet are claimed in a WEST direction and 5 feet in a EAST direction
 from the point of discovery (monument of location), at which the Notice of Location is posted, together with
300 feet on each side of the monument of location and center line of the Claim.

The general course of the lode or vein is from the EAST to the WEST direction.

The number, location and markings on each corner monument are as follows:

	Location	Markings	Description
No. 1	NE	<u>85</u> <u>86</u> <u>83</u>	<u>2" x 2" x 4' wooden post</u>
No. 2	SE	<u>83</u> <u>81</u>	<u>2" x 2" x 4' wooden post</u>
No. 3	SW	<u>188</u> <u>83</u> <u>186</u> <u>81</u>	<u>2" x 2" x 4' wooden post</u>
No. 4	NW	<u>146</u> <u>85</u> <u>188</u> <u>83</u>	<u>2" x 2" x 4' wooden post</u>

As erected on the ground, each corner monument is marked as described above by: Metal Tags.
 (eg. Metal tags, paint on post)

The work of Location consisted of making a claim map as provided in NRS 517.040.

Dated this 1 day of September, 2006.

SIGNATURE OF LOCATOR:

By Stefan Syts
 Owner, Claimant or Agent Signature

Stefan Syts

Owner, Claimant or Agent Name (printed)

I hereby affirm that this document
 submitted for recording does not
 contain a social security number.

Suggested Form-Nevada Division of Minerals (REV. 6/30/03 LV)
 Nevada Lode Certificate of Location - NRS 517.050

206413

BOOK 445 PAGE 034

BOOK 445 PAGE 35
 OFFICIAL RECORDS
 RECORDED AT THE REQUEST OF
 Tonkin Springs LLC
 2006 OCT 18 PM 1:34

EUREKA COUNTY, NEVADA
 M.H. REBALEATI, RECORDER
 FILE NO. FEES

20.50

206414

CERTIFICATE OF LOCATION LODE MINING CLAIM

TO ALL WHOM IT MAY CONCERN:

The undersigned hereby certifies that he has caused to be located the
KYS 85 Lode Mining Claim in the following
 quarter section(s):

Quarter	Section	Township	Range	Meridian
NE		0	0	Mount Diablo
SE	6	T23N	R49E	Mount Diablo
SW	6	T23N	R49E	Mount Diablo
NW		0	0	Mount Diablo

in Eureka County, Nevada, on the August day of
16, 2006.

RECORDER'S STAMP

Name and mailing address of Locator is: Tonkin Springs LLC
a Nevada Corporation
P.O. Box 2429
Elko, Nevada 89803

The Claim is approximately 1500 feet long and 600 feet wide, such that 1495
 feet are claimed in a WEST direction and 5 feet in a EAST direction
 from the point of discovery (monument of location), at which the Notice of Location is posted, together with
300 feet on each side of the monument of location and center line of the Claim.

The general course of the lode or vein is from the EAST to the WEST direction.

The number, location and markings on each corner monument are as follows:

	Location	Markings	Description
No. 1	NE	<u>87/88</u> <u>85/86</u>	<u>2" x 2" x 4' wooden post</u>
No. 2	SE	<u>85/86</u> <u>83</u>	<u>2" x 2" x 4' wooden post</u>
No. 3	SW	<u>190/85</u> <u>188/83</u>	<u>2" x 2" x 4' wooden post</u>
No. 4	NW	<u>192/87</u> <u>190/85</u>	<u>2" x 2" x 4' wooden post</u>

As erected on the ground, each corner monument is marked as described above by: Metal Tags.
 (eg. Metal tags, paint on post)

The work of Location consisted of making a claim map as provided in NRS 517.040.

Dated this 1 day of September, 2006.

SIGNATURE OF LOCATOR:

By Erik Haroldson
 Owner, Claimant or Agent Signature

I hereby affirm that this document
 submitted for recording does not
 contain a social security number.

Erik Haroldson

Owner, Claimant or Agent Name (printed)

206414

Suggested Form-Nevada Division of Minerals (REV. 6/30/03 LV)
 Nevada Lode Certificate of Location - NRS 517.050

BOOK 445 PAGE 36
 OFFICIAL RECORDS
 RECORDED AT THE REQUEST OF
Tonkin Springs LLC
 2006 OCT 18 PM 1:34

**CERTIFICATE OF LOCATION
 LODGE MINING CLAIM**

TO ALL WHOM IT MAY CONCERN:

The undersigned hereby certifies that he has caused to be located the
KYS 86 Lode Mining Claim in the following
 quarter section(s):

Quarter	Section	Township	Range	Meridian
NE				Mount Diablo
SE	6	T23N	R49E	Mount Diablo
SW				Mount Diablo
NW				Mount Diablo

206415

EUREKA COUNTY, NEVADA
 M.N. REDALEATI, RECORDER
 FILE NO. FEES 20.50

in Eureka County, Nevada, on the August day of
1, 2006.

RECORDER'S STAMP

Name and mailing address of Locator is: Tonkin Springs LLC
a Nevada Corporation
P.O. Box 2429
Elko, Nevada 89803

The Claim is approximately 1500 feet long and 600 feet wide, such that 1495
 feet are claimed in a EAST direction and 5 feet in a WEST direction
 from the point of discovery (monument of location), at which the Notice of Location is posted, together with
300 feet on each side of the monument of location and center line of the Claim.

The general course of the lode or vein is from the EAST to the WEST direction.

The number, location and markings on each corner monument are as follows:

	Location	Markings	Description
No. 1	NE	<u>88</u> <u>86</u>	<u>2" x 2" x 4' wooden post</u>
No. 2	SE	<u>86</u>	<u>2" x 2" x 4' wooden post</u>
No. 3	SW	<u>85</u> <u>86</u> <u>83</u>	<u>2" x 2" x 4' wooden post</u>
No. 4	NW	<u>87</u> <u>88</u> <u>85</u> <u>86</u>	<u>2" x 2" x 4' wooden post</u>

As erected on the ground, each corner monument is marked as described above by: Metal Tags.
 (eg Metal tags, paint on post)

The work of Location consisted of making a claim map as provided in NRS 517.040.

Dated this 1 day of September, 2006.

SIGNATURE OF LOCATOR:

By Stefan Syts
 Owner, Claimant or Agent Signature

Stefan Syts

Owner, Claimant or Agent Name (printed)

206415

I hereby affirm that this document
 submitted for recording does not
 contain a social security number.

Suggested Form-Nevada Division of Minerals (REV. 6/30/03-LV)
 Nevada Lode Certificate of Location - NRS 517.050

BOOK 445 PAGE 37
 OFFICIAL RECORDS
 RECORDED AT THE REQUEST OF
 Tonkin Springs LLC
 2006 OCT 18 PM 1:34

**CERTIFICATE OF LOCATION
 LODGE MINING CLAIM**

TO ALL WHOM IT MAY CONCERN:

The undersigned hereby certifies that he has caused to be located the
KYS 88 Lode Mining Claim in the following
 quarter section(s):

EUREKA COUNTY, NEVADA
 M.N. REBALEATI, RECORDER
 FILE NO. **206416** FEES \$20.50

Quarter	Section	Township	Range	Meridian
NE				Mount Diablo
SE	6	T23N	R49E	Mount Diablo
SW				Mount Diablo
NW				Mount Diablo

in Eureka County, Nevada, on the August day of
1, 2006.

RECORDER'S STAMP

Name and mailing address of Locator is: Tonkin Springs LLC
a Nevada Corporation
P.O. Box 2429
Elko, Nevada 89803

The Claim is approximately 1500 feet long and 600 feet wide, such that 1495
 feet are claimed in a EAST direction and 5 feet in a WEST direction
 from the point of discovery (monument of location), at which the Notice of Location is posted, together with
300 feet on each side of the monument of location and center line of the Claim.

The general course of the lode or vein is from the EAST to the WEST direction.

The number, location and markings on each corner monument are as follows:

	Location	Markings	Description
No. 1	NE	<u>90</u> <u>88</u>	<u>2" x 2" x 4' wooden post</u>
No. 2	SE	<u>88</u> <u>86</u>	<u>2" x 2" x 4' wooden post</u>
No. 3	SW	<u>87</u> <u>88</u> <u>85</u> <u>88</u>	<u>2" x 2" x 4' wooden post</u>
No. 4	NW	<u>89</u> <u>90</u> <u>87</u> <u>88</u>	<u>2" x 2" x 4' wooden post</u>

As erected on the ground, each corner monument is marked as described above by: Metal Tags.
 (eg Metal tags, paint on post)

The work of Location consisted of making a claim map as provided in NRS 517.040.

Dated this 1 day of September, 2006.

SIGNATURE OF LOCATOR:

By [Signature]
 Owner, Claimant or Agent Signature

I hereby affirm that this document
 submitted for recording does not
 contain a social security number.

Stefan Syts

Owner, Claimant or Agent Name (printed)

206416

Suggested Form-Nevada Division of Minerals (REV. 6/30/03.LV)
 Nevada Lode Certificate of Location - NRS 517.050

BOOK 445 PAGE 38
 OFFICIAL RECORDS
 RECORDED AT THE REQUEST OF
 Tonkin Springs LLC
 2006 OCT 18 PM 1:35

**CERTIFICATE OF LOCATION
 LODE MINING CLAIM**

TO ALL WHOM IT MAY CONCERN:

The undersigned hereby certifies that he has caused to be located the
KYS 90 Lode Mining Claim in the following
 quarter section(s):

Quarter	Section	Township	Range	Meridian
NE	6	T23N	R49E	Mount Diablo
SE	6	T23N	R49E	Mount Diablo
SW				Mount Diablo
NW				Mount Diablo

in Eureka County, Nevada, on the August day of
1, 2006.

RECORDER'S STAMP

Name and mailing address of Locator is: Tonkin Springs LLC
a Nevada Corporation
P.O. Box 2429
Elko, Nevada 89803

The Claim is approximately 1500 feet long and 600 feet wide, such that 1495
 feet are claimed in a EAST direction and 5 feet in a WEST direction
 from the point of discovery (monument of location), at which the Notice of Location is posted, together with
300 feet on each side of the monument of location and center line of the Claim.

The general course of the lode or vein is from the EAST to the WEST direction.

The number, location and markings on each corner monument are as follows:

	Location	Markings	Description
No. 1	NE	<u>92 46</u> <u>90 </u>	<u>2" x 2" x 4' wooden post</u>
No. 2	SE	<u>90 </u> <u>88 </u>	<u>2" x 2" x 4' wooden post</u>
No. 3	SW	<u>89 90</u> <u>87 88</u>	<u>2" x 2" x 4' wooden post</u>
No. 4	NW	<u>91 92</u> <u>89 90</u>	<u>2" x 2" x 4' wooden post</u>

As erected on the ground, each corner monument is marked as described above by: Metal Tags.
 (eg Metal tags, paint on post)

The work of Location consisted of making a claim map as provided in NRS 517.040.

Dated this 1 day of September, 2006.

SIGNATURE OF LOCATOR:

By [Signature]
 Owner, Claimant or Agent Signature

I hereby affirm that this document
 submitted for recording does not
 contain a social security number.

Stefan Syts
 Owner, Claimant or Agent Name (printed)

Suggested Form-Nevada Division of Minerals (REV. 6/30/03/LV)
 Nevada Lode Certificate of Location - NRS 517.050

206417

BOOK 445 PAGE 038

CERTIFICATE OF LOCATION LODE MINING CLAIM

TO ALL WHOM IT MAY CONCERN:

The undersigned hereby certifies that he has caused to be located the
KYS 123 Lode Mining Claim in the following
 quarter section(s):

Quarter	Section	Township	Range	Meridian
NE	25	T23N	R48E	Mount Diablo
SE	25	T23N	R48E	Mount Diablo
SW	30	T23N	R49E	Mount Diablo
NW	30	T23N	R49E	Mount Diablo

in Eureka County, Nevada, on the July day of
23, 2006.

Name and mailing address of Locator is: Tonkin Springs LLC
a Nevada Corporation
P.O. Box 2429
Elko, Nevada 89803

The Claim is approximately 1500 feet long and 600 feet wide, such that 1495
 feet are claimed in a WEST direction and 5 feet in a EAST direction
 from the point of discovery (monument of location), at which the Notice of Location is posted, together with
300 feet on each side of the monument of location and center line of the Claim.

The general course of the lode or vein is from the EAST to the WEST direction.

The number, location and markings on each corner monument are as follows:

No.	Location	Markings	Description
No. 1	NE	<u>125 126</u> <u>125 124</u>	<u>2" x 2" x 4' wooden post</u>
No. 2	SE	<u>123 124</u> <u>545</u>	<u>2" x 2" x 4' wooden post</u>
No. 3	SW	<u>204 123</u>	<u>2" x 2" x 4' wooden post</u>
No. 4	NW	<u>206 125</u> <u>204 123</u>	<u>2" x 2" x 4' wooden post</u>

As erected on the ground, each corner monument is marked as described above by: Metal Tags.
 (eg Metal tags, paint on post)

The work of Location consisted of making a claim map as provided in NRS 517.040.

Dated this 1 day of September, 2006.

SIGNATURE OF LOCATOR:

By [Signature]
 Owner, Claimant or Agent Signature

Stefan Syts
 Owner, Claimant or Agent Name (printed)

I hereby affirm that this document
 submitted for recording does not
 contain a social security number.

BOOK 445 PAGE 39
 OFFICIAL RECORDS
 RECORDED AT THE REQUEST OF
Tonkin Springs LLC
 2006 OCT 18 PM 1:35

EUREKA COUNTY, NEVADA
 M.N. REBALEATI, RECORDER
 FILE NO. 206418 FEES \$20.50

206418

RECORDER'S STAMP

BOOK 445 PAGE 40
 OFFICIAL RECORDS
 RECORDED AT THE REQUEST OF
 Tonkin Springs LLC
 2006 OCT 18 PM 1:35

**CERTIFICATE OF LOCATION
 LODGE MINING CLAIM**

TO ALL WHOM IT MAY CONCERN:

The undersigned hereby certifies that he has caused to be located the
KYS 125 Lode Mining Claim in the following
 quarter section(s):

Quarter	Section	Township	Range	Meridian
NE	25	T23N	R48E	Mount Diablo
SE				Mount Diablo
SW				Mount Diablo
NW	30	T23N	R49E	Mount Diablo

in Eureka County, Nevada, on the July day of
23, 2006.

RECORDER'S STAMP

Name and mailing address of Locator is: Tonkin Springs LLC
a Nevada Corporation
P.O. Box 2429
Elko, Nevada 89803

The Claim is approximately 1500 feet long and 600 feet wide, such that 1495
 feet are claimed in a WEST direction and 5 feet in a EAST direction
 from the point of discovery (monument of location), at which the Notice of Location is posted, together with
300 feet on each side of the monument of location and center line of the Claim.

The general course of the lode or vein is from the EAST to the WEST direction.

The number, location and markings on each corner monument are as follows:

	Location	Markings	Description
No. 1	NE	<u>127</u> <u>126</u> <u>125</u> <u>126</u>	<u>2" x 2" x 4' wooden post</u>
No. 2	SE	<u>125</u> <u>126</u> <u>123</u> <u>124</u>	<u>2" x 2" x 4' wooden post</u>
No. 3	SW	<u>206</u> <u>125</u> <u>204</u> <u>123</u>	<u>2" x 2" x 4' wooden post</u>
No. 4	NW	<u>208</u> <u>127</u> <u>206</u> <u>125</u>	<u>2" x 2" x 4' wooden post</u>

As erected on the ground, each corner monument is marked as described above by: Metal Tags.
 (eg. Metal tags, paint on post)

The work of Location consisted of making a claim map as provided in NRS 517.040.

Dated this 1 day of September, 2006.

SIGNATURE OF LOCATOR:

By [Signature]
 Owner, Claimant or Agent Signature

I hereby affirm that this document
 submitted for recording does not
 contain a social security number.

Stefan Syts
 Owner, Claimant or Agent Name (printed)

Suggested Form-Nevada Division of Minerals (REV. 6/30/03 LV)
 Nevada Lode Certificate of Location - NRS 517.050

206419

BOOK 445 PAGE 040

BOOK 445 PAGE 41
 OFFICIAL RECORDS
 RECORDED AT THE REQUEST OF
 Tonkin Springs LLC
 2006 OCT 18 PM 1:35

**CERTIFICATE OF LOCATION
 LODGE MINING CLAIM**

TO ALL WHOM IT MAY CONCERN:

The undersigned hereby certifies that he has caused to be located the
KYS 127 Lode Mining Claim in the following
 quarter section(s):

Quarter	Section	Township	Range	Meridian
NE	25	T23N	R48E	Mount Diablo
SE				Mount Diablo
SW				Mount Diablo
NW	30	T23N	R49E	Mount Diablo

in Eureka County, Nevada, on the July day of
23, 2006.

RECORDER'S STAMP

Name and mailing address of Locator is: Tonkin Springs LLC
a Nevada Corporation
P.O. Box 2429
Elko, Nevada 89803

The Claim is approximately 1500 feet long and 600 feet wide, such that 1495
 feet are claimed in a WEST direction and 5 feet in a EAST direction
 from the point of discovery (monument of location), at which the Notice of Location is posted, together with
300 feet on each side of the monument of location and center line of the Claim.

The general course of the lode or vein is from the EAST to the WEST direction.

The number, location and markings on each corner monument are as follows:

	Location	Markings	Description
No. 1	NE	<u>129</u> <u>130</u> <u>127</u> <u>128</u>	<u>2" x 2" x 4' wooden post</u>
No. 2	SE	<u>127</u> <u>128</u> <u>125</u> <u>126</u>	<u>2" x 2" x 4' wooden post</u>
No. 3	SW	<u>208</u> <u>127</u> <u>206</u> <u>125</u>	<u>2" x 2" x 4' wooden post</u>
No. 4	NW	<u>210</u> <u>129</u> <u>208</u> <u>127</u>	<u>2" x 2" x 4' wooden post</u>

As erected on the ground, each corner monument is marked as described above by: Metal Tags.
 (eg Metal tags, paint on post)

The work of Location consisted of making a claim map as provided in NRS 517.040.

Dated this 1 day of September, 2006.

SIGNATURE OF LOCATOR:

By [Signature]
 Owner, Claimant or Agent Signature

I hereby affirm that this document
 submitted for recording does not
 contain a social security number.

Stefan Syts

Owner, Claimant or Agent Name (printed)

206420

Suggested Form-Nevada Division of Minerals (REV. 6/30/03 LV)
 Nevada Lode Certificate of Location - NRS 517.050

CERTIFICATE OF LOCATION LODE MINING CLAIM

TO ALL WHOM IT MAY CONCERN:

The undersigned hereby certifies that he has caused to be located the
KYS 129 Lode Mining Claim in the following
 quarter section(s):

Quarter	Section	Township	Range	Meridian
NE	25	T23N	R48E	Mount Diablo
SE				Mount Diablo
SW				Mount Diablo
NW	30	T23N	R49E	Mount Diablo

in Eureka County, Nevada, on the July day of
23, 2006.

Name and mailing address of Locator is: Tonkin Springs LLC
a Nevada Corporation
P.O. Box 2429
Elko, Nevada 89803

The Claim is approximately 1500 feet long and 600 feet wide, such that 1495
 feet are claimed in a WEST direction and 5 feet in a EAST direction
 from the point of discovery (monument of location), at which the Notice of Location is posted, together with
300 feet on each side of the monument of location and center line of the Claim.

The general course of the lode or vein is from the EAST to the WEST direction.

The number, location and markings on each corner monument are as follows:

	Location	Markings	Description
No. 1	NE	<u>131</u> <u>132</u> <u>124</u> <u>130</u>	<u>2" x 2" x 4' wooden post</u>
No. 2	SE	<u>124</u> <u>130</u> <u>127</u> <u>128</u>	<u>2" x 2" x 4' wooden post</u>
No. 3	SW	<u>210</u> <u>129</u> <u>208</u> <u>127</u>	<u>2" x 2" x 4' wooden post</u>
No. 4	NW	<u>212</u> <u>131</u> <u>210</u> <u>129</u>	<u>2" x 2" x 4' wooden post</u>

As erected on the ground, each corner monument is marked as described above by: Metal Tags.
 (eg. Metal tags, paint on post)

The work of Location consisted of making a claim map as provided in NRS 517.040.

Dated this 1 day of September, 2006.

SIGNATURE OF LOCATOR:

By [Signature]
 Owner, Claimant or Agent Signature

Stefan Syts

Owner, Claimant or Agent Name (printed)

206421

I hereby affirm that this document
 submitted for recording does not
 contain a social security number.

Suggested Form-Nevada Division of Minerals (REV. 6/30/03 LV)
 Nevada Lode Certificate of Location - NRS 517.050

BOOK 445 PAGE 42
 OFFICIAL RECORDS
 RECORDED AT THE REQUEST OF
Tonkin Springs LLC
 2006 OCT 18 PM 1:35

EUREKA COUNTY, NEVADA
 M.H. REBALEATI, RECORDER
 FILE NO. **206421** FEES 20.50

RECORDER'S STAMP

BOOK 445 PAGE 43
 OFFICIAL RECORDS
 RECORDED AT THE REQUEST OF
 Tonkin Springs LLC
 2006 OCT 18 PM 1:36

EUREKA COUNTY, NEVADA
 M.N. REBALEATI, RECORDER
 FILE NO.

FEES 20.50

CERTIFICATE OF LOCATION LODGE MINING CLAIM

TO ALL WHOM IT MAY CONCERN:

The undersigned hereby certifies that he has caused to be located the
KYS 131 Lode Mining Claim in the following
 quarter section(s):

Quarter	Section	Township	Range	Meridian
NE	25	T23N	R48E	Mount Diablo
SE	24	T23N	R48E	Mount Diablo
SW	19	T23N	R49E	Mount Diablo
NW	30	T23N	R49E	Mount Diablo

206422

in Eureka County, Nevada, on the July day of
23, 2006.

RECORDER'S STAMP

Name and mailing address of Locator is: Tonkin Springs LLC
a Nevada Corporation
P.O. Box 2429
Elko, Nevada 89803

The Claim is approximately 1500 feet long and 600 feet wide, such that 1495
 feet are claimed in a WEST direction and 5 feet in a EAST direction
 from the point of discovery (monument of location), at which the Notice of Location is posted, together with
300 feet on each side of the monument of location and center line of the Claim.

The general course of the lode or vein is from the EAST to the WEST direction.

The number, location and markings on each corner monument are as follows:

	Location	Markings	Description
No. 1	NE	<u>133</u> / <u>134</u> <u>131</u> / <u>132</u>	<u>2" x 2" x 4' wooden post</u>
No. 2	SE	<u>131</u> / <u>132</u> <u>129</u> / <u>130</u>	<u>2" x 2" x 4' wooden post</u>
No. 3	SW	<u>212</u> / <u>131</u> <u>210</u> / <u>124</u>	<u>2" x 2" x 4' wooden post</u>
No. 4	NW	<u>214</u> / <u>133</u> <u>212</u> / <u>131</u>	<u>2" x 2" x 4' wooden post</u>

As erected on the ground, each corner monument is marked as described above by: Metal Tags.
 (eg Metal tags, paint on post)

The work of Location consisted of making a claim map as provided in NRS 517.040.

Dated this 1 day of September, 2006.

SIGNATURE OF LOCATOR:

By [Signature]
 Owner, Claimant or Agent Signature

I hereby affirm that this document
 submitted for recording does not
 contain a social security number.

Stefan Syts

Owner, Claimant or Agent Name (printed)

206422

BOOK 445 PAGE 44
 OFFICIAL RECORDS
 RECORDED AT THE REQUEST OF
 Tonkin Springs LLC
 2006 OCT 18 PM 1:36

**CERTIFICATE OF LOCATION
 LODGE MINING CLAIM**

TO ALL WHOM IT MAY CONCERN:

The undersigned hereby certifies that he has caused to be located the
KYS 133 Lode Mining Claim in the following
 quarter section(s):

EUREKA COUNTY, NEVADA
 M.M. REBALEATI, RECORDER
 FILE NO. **206423** FEES \$ **20.50**

Quarter	Section	Township	Range	Meridian
NE				Mount Diablo
SE	24	T23N	R48E	Mount Diablo
SW	19	T23N	R49E	Mount Diablo
NW				Mount Diablo

in Eureka County, Nevada, on the July day of
23, 2006.

RECORDER'S STAMP

Name and mailing address of Locator is: Tonkin Springs LLC
a Nevada Corporation
P.O. Box 2429
Elko, Nevada 89803

The Claim is approximately 1500 feet long and 600 feet wide, such that 1495
 feet are claimed in a WEST direction and 5 feet in a EAST direction
 from the point of discovery (monument of location), at which the Notice of Location is posted, together with
300 feet on each side of the monument of location and center line of the Claim.

The general course of the lode or vein is from the EAST to the WEST direction.

The number, location and markings on each corner monument are as follows:

	Location	Markings	Description
No. 1	NE	<u>135</u> / <u>136</u> <u>133</u> / <u>134</u>	<u>2" x 2" x 4' wooden post</u>
No. 2	SE	<u>133</u> / <u>134</u> <u>131</u> / <u>132</u>	<u>2" x 2" x 4' wooden post</u>
No. 3	SW	<u>214</u> / <u>133</u> <u>212</u> / <u>131</u>	<u>2" x 2" x 4' wooden post</u>
No. 4	NW	<u>216</u> / <u>135</u> <u>214</u> / <u>133</u>	<u>2" x 2" x 4' wooden post</u>

As erected on the ground, each corner monument is marked as described above by: Metal Tags.
 (eg. Metal tags, paint on post)

The work of Location consisted of making a claim map as provided in NRS 517.040.

Dated this 1 day of September, 2006.

SIGNATURE OF LOCATOR:

By [Signature]
 Owner, Claimant or Agent Signature

I hereby affirm that this document
 submitted for recording does not
 contain a social security number.

Stefan Syts
 Owner, Claimant or Agent Name (printed)

Suggested Form-Nevada Division of Minerals (REV. 6/30/03-LV)
 Nevada Lode Certificate of Location - NRS 517.050

206423

BOOK 445 PAGE 044

BOOK 445 PAGE 45
 OFFICIAL RECORDS
 RECORDED AT THE REQUEST OF
Tonkin Springs LLC
 2006 OCT 18 PM 1:36

**CERTIFICATE OF LOCATION
 LODGE MINING CLAIM**

TO ALL WHOM IT MAY CONCERN:

The undersigned hereby certifies that he has caused to be located the
KYS 135 Lode Mining Claim in the following
 quarter section(s):

Quarter	Section	Township	Range	Meridian
NE				Mount Diablo
SE	24	T23N	R48E	Mount Diablo
SW	19	T23N	R49E	Mount Diablo
NW				Mount Diablo

in Eureka County, Nevada, on the July day of
23, 2006.

RECORDER'S STAMP

Name and mailing address of Locator is: Tonkin Springs LLC
 a Nevada Corporation
 P.O. Box 2429
 Elko, Nevada 89803

The Claim is approximately 1500 feet long and 600 feet wide, such that 1495
 feet are claimed in a WEST direction and 5 feet in a EAST direction
 from the point of discovery (monument of location), at which the Notice of Location is posted, together with
300 feet on each side of the monument of location and center line of the Claim.

The general course of the lode or vein is from the EAST to the WEST direction.

The number, location and markings on each corner monument are as follows:

	Location	Markings	Description
No. 1	NE	<u>137</u> <u>138</u> <u>135</u> <u>136</u>	<u>2" x 2" x 4' wooden post</u>
No. 2	SE	<u>135</u> <u>136</u> <u>133</u> <u>134</u>	<u>2" x 2" x 4' wooden post</u>
No. 3	SW	<u>216</u> <u>135</u> <u>214</u> <u>133</u>	<u>2" x 2" x 4' wooden post</u>
No. 4	NW	<u>218</u> <u>137</u> <u>216</u> <u>135</u>	<u>2" x 2" x 4' wooden post</u>

As erected on the ground, each corner monument is marked as described above by: Metal Tags.
 (eg Metal tags, paint on post)

The work of Location consisted of making a claim map as provided in NRS 517.040.

Dated this 1 day of September, 2006.

SIGNATURE OF LOCATOR:

By [Signature]
 Owner, Claimant or Agent Signature

Stefan Syts

Owner, Claimant or Agent Name (printed)

I hereby affirm that this document
 submitted for recording does not
 contain a social security number.

206424

BOOK 445 PAGE 045

BOOK 445 - PAGE 46
 OFFICIAL RECORDS
 RECORDED AT THE REQUEST OF
 Tonkin Springs LLC
 2006 OCT 18 PM 1:36

EUREKA COUNTY, NEVADA
 M.N. REBALEATI, RECORDER
 FILE NO. FEES 20.50

CERTIFICATE OF LOCATION LODGE MINING CLAIM

TO ALL WHOM IT MAY CONCERN:

The undersigned hereby certifies that he has caused to be located the
KYS 136 Lodge Mining Claim in the following
 quarter section(s):

Quarter	Section	Township	Range	Meridian
NE				Mount Diablo
SE				Mount Diablo
SW	19	T23N	R49E	Mount Diablo
NW				Mount Diablo

206425

in Eureka County, Nevada, on the July day of
23, 2006.

RECORDER'S STAMP

Name and mailing address of Locator is: Tonkin Springs LLC
a Nevada Corporation
P.O. Box 2429
Elko, Nevada 89803

The Claim is approximately 1500 feet long and 600 feet wide, such that 1495
 feet are claimed in a EAST direction and 5 feet in a WEST direction
 from the point of discovery (monument of location), at which the Notice of Location is posted, together with
300 feet on each side of the monument of location and center line of the Claim.

The general course of the lode or vein is from the EAST to the WEST direction.

The number, location and markings on each corner monument are as follows:

	Location	Markings	Description
No. 1	NE	<u>138</u> <u>33</u> <u>136</u> <u>31</u>	<u>2" x 2" x 4' wooden post</u>
No. 2	SE	<u>131</u> <u>31</u> <u>134</u> <u>29</u>	<u>2" x 2" x 4' wooden post</u>
No. 3	SW	<u>135</u> <u>136</u> <u>133</u> <u>134</u>	<u>2" x 2" x 4' wooden post</u>
No. 4	NW	<u>137</u> <u>138</u> <u>135</u> <u>136</u>	<u>2" x 2" x 4' wooden post</u>

As erected on the ground, each corner monument is marked as described above by: Metal Tags.
 (eg Metal tags, paint on post)

The work of Location consisted of making a claim map as provided in NRS 517.040.

Dated this 1 day of September, 2006.

SIGNATURE OF LOCATOR:

By [Signature]
 Owner, Claimant or Agent Signature

Stefan Syts

Owner, Claimant or Agent Name (printed)

I hereby affirm that this document
 submitted for recording does not
 contain a social security number.

Suggested Form-Nevada Division of Minerals (REV. 6/30/03 LV)
 Nevada Lode Certificate of Location - NRS 517.050

206425

BOOK 445 PAGE 046

BOOK 445 PAGE 47
 OFFICIAL RECORDS
 RECORDED AT THE REQUEST OF
 Tonkin Springs LLC
 2006 OCT 18 PM 1:36

**CERTIFICATE OF LOCATION
 LODGE MINING CLAIM**

TO ALL WHOM IT MAY CONCERN:

The undersigned hereby certifies that he has caused to be located the
KYS 137 Lode Mining Claim in the following
 quarter section(s):

EUREKA COUNTY, NEVADA
 M.N. REBALEATI, RECORDER
 FILE NO. FEES 20.50

206426

Quarter	Section	Township	Range	Meridian
NE				Mount Diablo
SE	24	T23N	R48E	Mount Diablo
SW	19	T23N	R49E	Mount Diablo
NW				Mount Diablo

in Eureka County, Nevada, on the July day of
23, 2006.

RECORDER'S STAMP

Name and mailing address of Locator is: Tonkin Springs LLC
 a Nevada Corporation
 P.O. Box 2429
 Elko, Nevada 89803

The Claim is approximately 1500 feet long and 600 feet wide, such that 1495
 feet are claimed in a WEST direction and 5 feet in a EAST direction
 from the point of discovery (monument of location), at which the Notice of Location is posted, together with
300 feet on each side of the monument of location and center line of the Claim.

The general course of the lode or vein is from the EAST to the WEST direction.

The number, location and markings on each corner monument are as follows:

	Location	Markings	Description
No. 1	NE	<u>139 / 146</u> <u>137 / 138</u>	<u>2" x 2" x 4' wooden post</u>
No. 2	SE	<u>137 / 138</u> <u>135 / 136</u>	<u>2" x 2" x 4' wooden post</u>
No. 3	SW	<u>218 / 137</u> <u>216 / 135</u>	<u>2" x 2" x 4' wooden post</u>
No. 4	NW	<u>220 / 139</u> <u>218 / 137</u>	<u>2" x 2" x 4' wooden post</u>

As erected on the ground, each corner monument is marked as described above by: Metal Tags.
 (eg. Metal tags, paint on post)

The work of Location consisted of making a claim map as provided in NRS 517.040.

Dated this 1 day of September, 2006.

SIGNATURE OF LOCATOR:

By Stefan Syts
 Owner, Claimant or Agent Signature

I hereby affirm that this document
 submitted for recording does not
 contain a social security number.

Stefan Syts

Owner, Claimant or Agent Name (printed)

206426

Suggested Form-Nevada Division of Minerals (REV. 6/30/03 LV)
 Nevada Lode Certificate of Location - NRS 517.050

BOOK 445 PAGE 48
 OFFICIAL RECORDS
 RECORDED AT THE REQUEST OF
 Tonkin Springs LLC
 2006 OCT 18 PM 1:36

**CERTIFICATE OF LOCATION
 LODGE MINING CLAIM**

TO ALL WHOM IT MAY CONCERN:

The undersigned hereby certifies that he has caused to be located the
KYS 138 Lode Mining Claim in the following
 quarter section(s):

Quarter	Section	Township	Range	Meridian
NE				Mount Diablo
SE				Mount Diablo
SW	19	T23N	R49E	Mount Diablo
NW				Mount Diablo

EUREKA COUNTY, NEVADA
 M.N. REBALEATI, RECORDER
 FILE NO. FEES

206427

in Eureka County, Nevada, on the July day of
23, 2006.

RECORDER'S STAMP

Name and mailing address of Locator is: Tonkin Springs LLC
a Nevada Corporation
P.O. Box 2429
Elko, Nevada 89803

The Claim is approximately 1500 feet long and 600 feet wide, such that 1495
 feet are claimed in a EAST direction and 5 feet in a WEST direction
 from the point of discovery (monument of location), at which the Notice of Location is posted, together with
300 feet on each side of the monument of location and center line of the Claim.

The general course of the lode or vein is from the EAST to the WEST direction.

The number, location and markings on each corner monument are as follows:

	Location	Markings	Description
No. 1	NE	<u>140</u> <u>35</u> <u>138</u> <u>33</u>	<u>2" x 2" x 4' wooden post</u>
No. 2	SE	<u>138</u> <u>33</u> <u>136</u> <u>31</u>	<u>2" x 2" x 4' wooden post</u>
No. 3	SW	<u>137</u> <u>138</u> <u>135</u> <u>136</u>	<u>2" x 2" x 4' wooden post</u>
No. 4	NW	<u>139</u> <u>140</u> <u>137</u> <u>138</u>	<u>2" x 2" x 4' wooden post</u>

As erected on the ground, each corner monument is marked as described above by: Metal Tags.
 (eg. Metal tags, paint on post)

The work of Location consisted of making a claim map as provided in NRS 517.040.

Dated this 1 day of September, 2006.

SIGNATURE OF LOCATOR:

By [Signature]
 Owner, Claimant or Agent Signature

I hereby affirm that this document
 submitted for recording does not
 contain a social security number.

Stefan Syts

Owner, Claimant or Agent Name (printed)

206427

Suggested Form-Nevada Division of Minerals (REV. 6/30/03 LV)
 Nevada Lode Certificate of Location - NRS 517.050

CERTIFICATE OF LOCATION LODE MINING CLAIM

TO ALL WHOM IT MAY CONCERN:

The undersigned hereby certifies that he has caused to be located the
KYS 139 Lode Mining Claim in the following
 quarter section(s):

Quarter	Section	Township	Range	Meridian
NE	24	T23N	R48E	Mount Diablo
SE	24	T23N	R48E	Mount Diablo
SW	19	T23N	R49E	Mount Diablo
NW	19	T23N	R49E	Mount Diablo

in Eureka County, Nevada, on the July day of
23, 2006.

Name and mailing address of Locator is: Tonkin Springs LLC
 a Nevada Corporation
 P.O. Box 2429
 Elko, Nevada 89803

The Claim is approximately 1500 feet long and 600 feet wide, such that 1495
 feet are claimed in a WEST direction and 5 feet in a EAST direction
 from the point of discovery (monument of location), at which the Notice of Location is posted, together with
300 feet on each side of the monument of location and center line of the Claim.

The general course of the lode or vein is from the EAST to the WEST direction.

The number, location and markings on each corner monument are as follows:

	Location	Markings	Description
No. 1	NE	<u>141 142</u> <u>139 140</u>	2" x 2" x 4' wooden post
No. 2	SE	<u>139 140</u> <u>137 138</u>	2" x 2" x 4' wooden post
No. 3	SW	<u>220 139</u> <u>218 137</u>	2" x 2" x 4' wooden post
No. 4	NW	<u>222 141</u> <u>220 139</u>	2" x 2" x 4' wooden post

As erected on the ground, each corner monument is marked as described above by: Metal Tags.
 (eg. Metal tags, paint on post)

The work of Location consisted of making a claim map as provided in NRS 517.040.

Dated this 1 day of September, 2006.

SIGNATURE OF LOCATOR:

By Stefan Syts
 Owner, Claimant or Agent Signature

Stefan Syts

Owner, Claimant or Agent Name (printed)

I hereby affirm that this document
 submitted for recording does not
 contain a social security number.

BOOK 445 PAGE 49
 OFFICIAL RECORDS
 RECORDED AT THE REQUEST OF
Tonkin Springs LLC
 2006 OCT 18 PM 1:36
 EUREKA COUNTY, NEVADA
 M.N. REBALEATI, RECORDER
 FILE NO. 20.50

206428

RECORDER'S STAMP

206428

BOOK 445 PAGE 49

BOOK 445 PAGE 50
 OFFICIAL RECORDS
 RECORDED AT THE REQUEST OF
 Tonkin Springs LLC
 2006 OCT 18 PM 1:36

**CERTIFICATE OF LOCATION
 LODGE MINING CLAIM**

TO ALL WHOM IT MAY CONCERN:

The undersigned hereby certifies that he has caused to be located the
 KYS 140 Lode Mining Claim in the following
 quarter section(s):

Quarter	Section	Township	Range	Meridian
NE				Mount Diablo
SE				Mount Diablo
SW	19	T23N	R49E	Mount Diablo
NW	19	T23N	R49E	Mount Diablo

EUREKA COUNTY, NEVADA
 M.H. REBALEATI, RECORDER
 FILE NO.

FEES 20.50

206429

in Eureka County, Nevada, on the July day of
 23, 2006.

RECORDER'S STAMP

Name and mailing address of Locator is: Tonkin Springs LLC
 a Nevada Corporation
 P.O. Box 2429
 Elko, Nevada 89803

The Claim is approximately 1500 feet long and 600 feet wide, such that 1495 feet are claimed in a EAST direction and 5 feet in a WEST direction from the point of discovery (monument of location), at which the Notice of Location is posted, together with 300 feet on each side of the monument of location and center line of the Claim.

The general course of the lode or vein is from the EAST to the WEST direction.

The number, location and markings on each corner monument are as follows:

	Location	Markings	Description
No. 1	NE	142 137 146 35	2" x 2" x 4' wooden post
No. 2	SE	138 33 139 140	2" x 2" x 4' wooden post
No. 3	SW	137 138 141 142	2" x 2" x 4' wooden post
No. 4	NW	139 140	2" x 2" x 4' wooden post

As erected on the ground, each corner monument is marked as described above by: Metal Tags.
 (eg. Metal tags, paint on post)

The work of Location consisted of making a claim map as provided in NRS 517.040.

Dated this 1 day of September, 2006.

SIGNATURE OF LOCATOR:

By

Owner, Claimant or Agent Signature

Stefan Syts

Owner, Claimant or Agent Name (printed)

206429

I hereby affirm that this document
 submitted for recording does not
 contain a social security number.

BOOK 445 PAGE 051
 OFFICIAL RECORDS
 RECORDED AT THE REQUEST OF
Tonkin Springs
 2006 OCT 18 PM 1:36

EUREKA COUNTY, NEVADA
 M.H. REBALEATI, RECORDER
 FILE NO. FEES 20.50

206430

CERTIFICATE OF LOCATION LODE MINING CLAIM

TO ALL WHOM IT MAY CONCERN:

The undersigned hereby certifies that he has caused to be located the
KYS 141 Lode Mining Claim in the following
 quarter section(s):

Quarter	Section	Township	Range	Meridian
NE	24	T23N	R48E	Mount Diablo
SE				Mount Diablo
SW				Mount Diablo
NW	19	T23N	R49E	Mount Diablo

in Eureka County, Nevada, on the July day of
23, 2006.

RECORDER'S STAMP

Name and mailing address of Locator is: Tonkin Springs LLC
a Nevada Corporation
P.O. Box 2429
Elko, Nevada 89803

The Claim is approximately 1500 feet long and 600 feet wide, such that 1495
 feet are claimed in a WEST direction and 5 feet in a EAST direction
 from the point of discovery (monument of location), at which the Notice of Location is posted, together with
300 feet on each side of the monument of location and center line of the Claim.

The general course of the lode or vein is from the EAST to the WEST direction.

The number, location and markings on each corner monument are as follows:

	Location	Markings	Description
No. 1	NE	<u>143 144</u> <u>141 142</u>	<u>2" x 2" x 4' wooden post</u>
No. 2	SE	<u>141 142</u> <u>139 140</u>	<u>2" x 2" x 4' wooden post</u>
No. 3	SW	<u>222 141</u> <u>220 139</u>	<u>2" x 2" x 4' wooden post</u>
No. 4	NW	<u>224 143</u> <u>222 141</u>	<u>2" x 2" x 4' wooden post</u>

As erected on the ground, each corner monument is marked as described above by: Metal Tags.
 (eg Metal tags, paint on post)

The work of Location consisted of making a claim map as provided in NRS 517.040.

Dated this 1 day of September, 2006.

SIGNATURE OF LOCATOR:

By *Stefan Syts*
 Owner, Claimant or Agent Signature

Stefan Syts

Owner, Claimant or Agent Name (printed)

206430

I hereby affirm that this document
 submitted for recording does not
 contain a social security number.

Suggested Form-Nevada Division of Minerals (REV. 6/30/03 LV)
 Nevada Lode Certificate of Location - NRS 517.050

BOOK 445 PAGE 52
 OFFICIAL RECORDS
 RECORDED AT THE REQUEST OF
Tonkin Springs
 2006 OCT 18 PM 1:36

**CERTIFICATE OF LOCATION
 LODE MINING CLAIM**

TO ALL WHOM IT MAY CONCERN:

The undersigned hereby certifies that he has caused to be located the
KYS 142 Lode Mining Claim in the following
 quarter section(s):

Quarter	Section	Township	Range	Meridian
NE				Mount Diablo
SE				Mount Diablo
SW	19	T23N	R49E	Mount Diablo
NW	19	T23N	R49E	Mount Diablo

in Eureka County, Nevada, on the July day of
23, 2006.

RECORDER'S STAMP

Name and mailing address of Locator is: Tonkin Springs LLC
a Nevada Corporation
P.O. Box 2429
Elko, Nevada 89803

The Claim is approximately 1500 feet long and 600 feet wide, such that 1495
 feet are claimed in a EAST direction and 5 feet in a WEST direction
 from the point of discovery (monument of location), at which the Notice of Location is posted, together with
300 feet on each side of the monument of location and center line of the Claim.

The general course of the lode or vein is from the EAST to the WEST direction.

The number, location and markings on each corner monument are as follows:

	Location	Markings	Description
No. 1	NE	<u>144 / 39</u> <u>142 / 37</u>	<u>2" x 2" x 4' wooden post</u>
No. 2	SE	<u>142 / 37</u> <u>146 / 35</u>	<u>2" x 2" x 4' wooden post</u>
No. 3	SW	<u>141 / 142</u> <u>139 / 140</u>	<u>2" x 2" x 4' wooden post</u>
No. 4	NW	<u>143 / 144</u> <u>141 / 142</u>	<u>2" x 2" x 4' wooden post</u>

As erected on the ground, each corner monument is marked as described above by: Metal Tags.
 (eg. Metal tags, paint on post)

The work of Location consisted of making a claim map as provided in NRS 517.040.

Dated this 1 day of September, 2006.

SIGNATURE OF LOCATOR:

By *Stefan Syts*
 Owner, Claimant or Agent Signature

Stefan Syts

Owner, Claimant or Agent Name (printed)

206431

I hereby affirm that this document
 submitted for recording does not
 contain a social security number.

Suggested Form-Nevada Division of Minerals (REV. 6/30/03, LV)
 Nevada Lode Certificate of Location - NRS 517.050

BOOK 445 PAGE 53
 OFFICIAL RECORDS
 RECORDED AT THE REQUEST OF
Tonkin Springs
 2006 OCT 18 PM 1:36

**CERTIFICATE OF LOCATION
 LODGE MINING CLAIM**

TO ALL WHOM IT MAY CONCERN:

The undersigned hereby certifies that he has caused to be located the
KYS 143 Lode Mining Claim in the following

quarter section(s):

Quarter	Section	Township	Range	Meridian
NE	24	T23N	R48E	Mount Diablo
SE				Mount Diablo
SW				Mount Diablo
NW	19	T23N	R49E	Mount Diablo

in Eureka County, Nevada, on the July day of
23, 2006.

RECORDER'S STAMP

Name and mailing address of Locator is: Tonkin Springs LLC
a Nevada Corporation
P.O. Box 2429
Elko, Nevada 89803

The Claim is approximately 1500 feet long and 600 feet wide, such that 1495
 feet are claimed in a WEST direction and 5 feet in a EAST direction
 from the point of discovery (monument of location), at which the Notice of Location is posted, together with
300 feet on each side of the monument of location and center line of the Claim.

The general course of the lode or vein is from the EAST to the WEST direction.

The number, location and markings on each corner monument are as follows:

	Location	Markings	Description
No. 1	NE	<u>145</u> <u>146</u> <u>143</u> <u>144</u>	<u>2" x 2" x 4' wooden post</u>
No. 2	SE	<u>143</u> <u>144</u> <u>141</u> <u>142</u>	<u>2" x 2" x 4' wooden post</u>
No. 3	SW	<u>224</u> <u>143</u> <u>222</u> <u>141</u>	<u>2" x 2" x 4' wooden post</u>
No. 4	NW	<u>226</u> <u>145</u> <u>224</u> <u>143</u>	<u>2" x 2" x 4' wooden post</u>

As erected on the ground, each corner monument is marked as described above by: Metal Tags.
 (eg Metal tags, paint on post)

The work of Location consisted of making a claim map as provided in NRS 517.040.

Dated this 1 day of September, 2006.

SIGNATURE OF LOCATOR:

By *Stefan Syts*
 Owner, Claimant or Agent Signature

I hereby affirm that this document
 submitted for recording does not
 contain a social security number.

Stefan Syts

Owner, Claimant or Agent Name (printed)

206432

Suggested Form-Nevada Division of Minerals (REV. 6/30/03 LV)
 Nevada Lode Certificate of Location - NRS 517.050

BOOK 445 PAGE 54
 OFFICIAL RECORDS
 RECORDED AT THE REQUEST OF
Tonkin Springs
 2006 OCT 18 PM 1:37

**CERTIFICATE OF LOCATION
 LODGE MINING CLAIM**

TO ALL WHOM IT MAY CONCERN:

The undersigned hereby certifies that he has caused to be located the
KYS 144 Lode Mining Claim in the following
 quarter section(s):

Quarter	Section	Township	Range	Meridian
NE				Mount Diablo
SE				Mount Diablo
SW				Mount Diablo
NW	19	T23N	R49E	Mount Diablo

206433

EUREKA COUNTY, NEVADA
 M.N. REBALEATI, RECORDER
 FILE NO. FEES 20.50

in Eureka County, Nevada, on the July day of
23, 2006.

RECORDER'S STAMP

Name and mailing address of Locator is: Tonkin Springs LLC
a Nevada Corporation
P.O. Box 2429
Elko, Nevada 89803

The Claim is approximately 1500 feet long and 600 feet wide, such that 1495
 feet are claimed in a EAST direction and 5 feet in a WEST direction
 from the point of discovery (monument of location), at which the Notice of Location is posted, together with
300 feet on each side of the monument of location and center line of the Claim.

The general course of the lode or vein is from the EAST to the WEST direction.

The number, location and markings on each corner monument are as follows:

	Location	Markings	Description
No. 1	NE	<u>146</u> <u>41</u> <u>144</u> <u>39</u>	<u>2" x 2" x 4' wooden post</u>
No. 2	SE	<u>144</u> <u>39</u> <u>142</u> <u>37</u>	<u>2" x 2" x 4' wooden post</u>
No. 3	SW	<u>143</u> <u>149</u> <u>141</u> <u>142</u>	<u>2" x 2" x 4' wooden post</u>
No. 4	NW	<u>145</u> <u>146</u> <u>143</u> <u>144</u>	<u>2" x 2" x 4' wooden post</u>

As erected on the ground, each corner monument is marked as described above by: Metal Tags.
 (eg. Metal tags, paint on post)

The work of Location consisted of making a claim map as provided in NRS 517.040.

Dated this 1 day of September, 2006.

SIGNATURE OF LOCATOR:

By *Stefan Syts*
 Owner, Claimant or Agent Signature

Stefan Syts

Owner, Claimant or Agent Name (printed)

I hereby affirm that this document
 submitted for recording does not
 contain a social security number.

Suggested Form-Nevada Division of Minerals (REV. 6/30/03 LV)
 Nevada Lode Certificate of Location - NRS 517.050

206433

BOOK 445 PAGE 054

BOOK 445 PAGE 55
 OFFICIAL RECORDS
 RECORDED AT THE REQUEST OF
Tonkin Springs
 2006 OCT 18 PM 1:37

**CERTIFICATE OF LOCATION
 LODGE MINING CLAIM**

TO ALL WHOM IT MAY CONCERN:

The undersigned hereby certifies that he has caused to be located the
KYS 145 Lode Mining Claim in the following
 quarter section(s):

Quarter	Section	Township	Range	Meridian
NE	24	T23N	R48E	Mount Diablo
SE				Mount Diablo
SW				Mount Diablo
NW	19	T23N	R49E	Mount Diablo

in Eureka County, Nevada, on the July day of
23, 2006.

RECORDER'S STAMP

Name and mailing address of Locator is: Tonkin Springs LLC
a Nevada Corporation
P.O. Box 2429
Elko, Nevada 89803

The Claim is approximately 1500 feet long and 600 feet wide, such that 1495
 feet are claimed in a WEST direction and 5 feet in a EAST direction
 from the point of discovery (monument of location), at which the Notice of Location is posted, together with
300 feet on each side of the monument of location and center line of the Claim.

The general course of the lode or vein is from the EAST to the WEST direction.

The number, location and markings on each corner monument are as follows:

	Location	Markings	Description
No. 1	NE	<u>147</u> <u>148</u> <u>145</u> <u>146</u>	<u>2" x 2" x 4' wooden post</u>
No. 2	SE	<u>145</u> <u>146</u> <u>143</u> <u>144</u>	<u>2" x 2" x 4' wooden post</u>
No. 3	SW	<u>226</u> <u>145</u> <u>224</u> <u>143</u>	<u>2" x 2" x 4' wooden post</u>
No. 4	NW	<u>228</u> <u>147</u> <u>226</u> <u>146</u>	<u>2" x 2" x 4' wooden post</u>

As erected on the ground, each corner monument is marked as described above by: Metal Tags.
 (eg. Metal tags, paint on post)

The work of Location consisted of making a claim map as provided in NRS 517.040.

Dated this 1 day of September, 2006.

SIGNATURE OF LOCATOR:

By Stefan Syts
 Owner, Claimant or Agent Signature

Stefan Syts

Owner, Claimant or Agent Name (printed)

206434

BOOK 445 PAGE 055

I hereby affirm that this document
 submitted for recording does not
 contain a social security number.

CERTIFICATE OF LOCATION LODE MINING CLAIM

TO ALL WHOM IT MAY CONCERN:

The undersigned hereby certifies that he has caused to be located the
KYS 146 Lode Mining Claim in the following
 quarter section(s):

Quarter	Section	Township	Range	Meridian
NE				Mount Diablo
SE				Mount Diablo
SW				Mount Diablo
NW	19	T23N	R49E	Mount Diablo

in Eureka County, Nevada, on the July day of
23, 2006.

Name and mailing address of Locator is: Tonkin Springs LLC
a Nevada Corporation
P.O. Box 2429
Elko, Nevada 89803

The Claim is approximately 1500 feet long and 600 feet wide, such that 1495
 feet are claimed in a EAST direction and 5 feet in a WEST direction
 from the point of discovery (monument of location), at which the Notice of Location is posted, together with
300 feet on each side of the monument of location and center line of the Claim.

The general course of the lode or vein is from the EAST to the WEST direction.

The number, location and markings on each corner monument are as follows:

	Location	Markings	Description
No. 1	NE	<u>148</u> <u>43</u> <u>146</u> <u>41</u>	<u>2" x 2" x 4' wooden post</u>
No. 2	SE	<u>146</u> <u>41</u> <u>144</u> <u>39</u>	<u>2" x 2" x 4' wooden post</u>
No. 3	SW	<u>145</u> <u>146</u> <u>143</u> <u>144</u>	<u>2" x 2" x 4' wooden post</u>
No. 4	NW	<u>147</u> <u>148</u> <u>145</u> <u>146</u>	<u>2" x 2" x 4' wooden post</u>

As erected on the ground, each corner monument is marked as described above by: Metal Tags.
 (eg Metal tags, paint on post)

The work of Location consisted of making a claim map as provided in NRS 517.040.

Dated this 1 day of September, 2006.

SIGNATURE OF LOCATOR:

By [Signature]
 Owner, Claimant or Agent Signature

Stefan Syts

Owner, Claimant or Agent Name (printed)

I hereby affirm that this document
 submitted for recording does not
 contain a social security number.

Suggested Form-Nevada Division of Minerals (REV. 6/30/03 LV)
 Nevada Lode Certificate of Location - NRS 517.050

BOOK 445 PAGE 56
 OFFICIAL RECORDS
 RECORDED AT THE REQUEST OF
Tonkin Springs
 2006 OCT 18 PM 1:37

EUREKA COUNTY, NEVADA
 M.N. REBALEATI, RECORDER
 FILE NO. FEES 20.50

206435

RECORDER'S STAMP

206435

BOOK 445 PAGE 056

BOOK 445 PAGE 57
 OFFICIAL RECORDS
 RECORDED AT THE REQUEST OF
Tonkin Springs
 2006 OCT 18 PM 1:37

CERTIFICATE OF LOCATION LODE MINING CLAIM

TO ALL WHOM IT MAY CONCERN:

The undersigned hereby certifies that he has caused to be located the
KYS 147 Lode Mining Claim in the following
 quarter section(s):

Quarter	Section	Township	Range	Meridian
NE	24	T23N	R48E	Mount Diablo
SE				Mount Diablo
SW				Mount Diablo
NW	19	T23N	R49E	Mount Diablo

in Eureka County, Nevada, on the July day of
23, 2006.

RECORDER'S STAMP

Name and mailing address of Locator is: Tonkin Springs LLC
a Nevada Corporation
P.O. Box 2429
Elko, Nevada 89803

The Claim is approximately 1500 feet long and 600 feet wide, such that 1495
 feet are claimed in a WEST direction and 5 feet in a EAST direction
 from the point of discovery (monument of location), at which the Notice of Location is posted, together with
300 feet on each side of the monument of location and center line of the Claim.

The general course of the lode or vein is from the EAST to the WEST direction.

The number, location and markings on each corner monument are as follows:

	Location	Markings	Description
No. 1	NE	<u>149 150</u> <u>147 148</u>	<u>2" x 2" x 4' wooden post</u>
No. 2	SE	<u>147 148</u> <u>145 146</u>	<u>2" x 2" x 4' wooden post</u>
No. 3	SW	<u>228 147</u> <u>226 145</u>	<u>2" x 2" x 4' wooden post</u>
No. 4	NW	<u>230 149</u> <u>228 147</u>	<u>2" x 2" x 4' wooden post</u>

As erected on the ground, each corner monument is marked as described above by: Metal Tags.
 (eg Metal tags, paint on post)

The work of Location consisted of making a claim map as provided in NRS 517.040.

Dated this 1 day of September, 2006.

SIGNATURE OF LOCATOR:

By *Stefan Syts*
 Owner, Claimant or Agent Signature

I hereby affirm that this document
 submitted for recording does not
 contain a social security number.

Stefan Syts

Owner, Claimant or Agent Name (printed)

206436

Suggested Form-Nevada Division of Minerals (REV. 6/30/03 LV)
 Nevada Lode Certificate of Location - NRS 517.050

BOOK 445 PAGE 58
 OFFICIAL RECORDS
 RECORDED AT THE REQUEST OF
Tonkin Springs
 2006 OCT 18 PM 1:37

**CERTIFICATE OF LOCATION
 LODGE MINING CLAIM**

TO ALL WHOM IT MAY CONCERN:

The undersigned hereby certifies that he has caused to be located the
KYS 148 Lode Mining Claim in the following
 quarter section(s):

Quarter	Section	Township	Range	Meridian
NE				Mount Diablo
SE				Mount Diablo
SW				Mount Diablo
NW	19	T23N	R49E	Mount Diablo

in Eureka County, Nevada, on the July day of
23, 2006.

RECORDER'S STAMP

Name and mailing address of Locator is: Tonkin Springs LLC
a Nevada Corporation
P.O. Box 2429
Elko, Nevada 89803

The Claim is approximately 1500 feet long and 600 feet wide, such that 1495
 feet are claimed in a EAST direction and 5 feet in a WEST direction
 from the point of discovery (monument of location), at which the Notice of Location is posted, together with
300 feet on each side of the monument of location and center line of the Claim.

The general course of the lode or vein is from the EAST to the WEST direction.

The number, location and markings on each corner monument are as follows:

	Location	Markings	Description
No. 1	NE	<u>156 45</u> <u>148 43</u>	<u>2" x 2" x 4' wooden post</u>
No. 2	SE	<u>148 43</u> <u>146 41</u>	<u>2" x 2" x 4' wooden post</u>
No. 3	SW	<u>147 148</u> <u>145 146</u>	<u>2" x 2" x 4' wooden post</u>
No. 4	NW	<u>149 150</u> <u>147 148</u>	<u>2" x 2" x 4' wooden post</u>

As erected on the ground, each corner monument is marked as described above by: Metal Tags.
 (eg Metal tags, paint on post)

The work of Location consisted of making a claim map as provided in NRS 517.040.

Dated this 1 day of September, 2006.

SIGNATURE OF LOCATOR:

By *Stefan Syts*
 Owner, Claimant or Agent Signature

Stefan Syts

Owner, Claimant or Agent Name (printed)

206437

I hereby affirm that this document
 submitted for recording does not
 contain a social security number.

Suggested Form-Nevada Division of Minerals (REV. 6/30/03 LV)
 Nevada Lode Certificate of Location - NRS 517.050

BOOK 445 PAGE 59
 OFFICIAL RECORDS
 RECORDED AT THE REQUEST OF
Tonkin Springs
 2006 OCT 18 PM 1:37

CERTIFICATE OF LOCATION LODE MINING CLAIM

TO ALL WHOM IT MAY CONCERN:

The undersigned hereby certifies that he has caused to be located the
KYS 149 Lode Mining Claim in the following
 quarter section(s):

EUREKA COUNTY, NEVADA
 M.N. REBALEATI, RECORDER
 FILE NO. FEES 20.50

206438

Quarter	Section	Township	Range	Meridian
NE	24	T23N	R48E	Mount Diablo
SE	13	T23N	R48E	Mount Diablo
SW	18	T23N	R49E	Mount Diablo
NW	19	T23N	R49E	Mount Diablo

in Eureka County, Nevada, on the July day of
23, 2006.

RECORDER'S STAMP

Name and mailing address of Locator is: Tonkin Springs LLC
a Nevada Corporation
P.O. Box 2429
Elko, Nevada 89803

The Claim is approximately 1500 feet long and 600 feet wide, such that 1495
 feet are claimed in a WEST direction and 5 feet in a EAST direction
 from the point of discovery (monument of location), at which the Notice of Location is posted, together with
300 feet on each side of the monument of location and center line of the Claim.
 The general course of the lode or vein is from the EAST to the WEST direction.

The number, location and markings on each corner monument are as follows:

	Location	Markings	Description
No. 1	NE	<u>151</u> <u>152</u> <u>149</u> <u>150</u>	<u>2" x 2" x 4' wooden post</u>
No. 2	SE	<u>149</u> <u>150</u> <u>147</u> <u>148</u>	<u>2" x 2" x 4' wooden post</u>
No. 3	SW	<u>236</u> <u>149</u> <u>228</u> <u>147</u>	<u>2" x 2" x 4' wooden post</u>
No. 4	NW	<u>232</u> <u>151</u> <u>236</u> <u>149</u>	<u>2" x 2" x 4' wooden post</u>

As erected on the ground, each corner monument is marked as described above by: Metal Tags.
 (eg. Metal tags, paint on post)

The work of Location consisted of making a claim map as provided in NRS 517.040.

Dated this 1 day of September, 2006.

SIGNATURE OF LOCATOR:

By Stefan Syts
 Owner, Claimant or Agent Signature

I hereby affirm that this document
 submitted for recording does not
 contain a social security number.

Stefan Syts

Owner, Claimant or Agent Name (printed)

Suggested Form-Nevada Division of Minerals (REV. 6/30/03 LV)
 Nevada Lode Certificate of Location - NRS 517.050

206438

BOOK 445 PAGE 059

BOOK 445 PAGE 60
 OFFICIAL RECORDS
 RECORDED AT THE REQUEST OF
Tonkin Springs
 2006 OCT 18 PM 1:37

**CERTIFICATE OF LOCATION
 LODGE MINING CLAIM**

TO ALL WHOM IT MAY CONCERN:

The undersigned hereby certifies that he has caused to be located the
KYS 150 Lode Mining Claim in the following
 quarter section(s):

Quarter	Section	Township	Range	Meridian
NE				Mount Diablo
SE				Mount Diablo
SW	18	T23N	R49E	Mount Diablo
NW	19	T23N	R49E	Mount Diablo

in Eureka County, Nevada, on the July day of
23, 2006.

RECORDER'S STAMP

Name and mailing address of Locator is: Tonkin Springs LLC
 a Nevada Corporation
 P.O. Box 2429
 Elko, Nevada 89803

The Claim is approximately 1500 feet long and 600 feet wide, such that 1495
 feet are claimed in a EAST direction and 5 feet in a WEST direction
 from the point of discovery (monument of location), at which the Notice of Location is posted, together with
300 feet on each side of the monument of location and center line of the Claim.

The general course of the lode or vein is from the EAST to the WEST direction.

The number, location and markings on each corner monument are as follows:

	Location	Markings	Description
No. 1	NE	<u>152 / 47</u> <u>150 / 45</u>	<u>2" x 2" x 4' wooden post</u>
No. 2	SE	<u>156 / 45</u> <u>148 / 43</u>	<u>2" x 2" x 4' wooden post</u>
No. 3	SW	<u>149 / 150</u> <u>147 / 148</u>	<u>2" x 2" x 4' wooden post</u>
No. 4	NW	<u>151 / 152</u> <u>149 / 156</u>	<u>2" x 2" x 4' wooden post</u>

As erected on the ground, each corner monument is marked as described above by: Metal Tags.
 (eg Metal tags, paint on post)

The work of Location consisted of making a claim map as provided in NRS 517.040.

Dated this 1 day of September, 2006.

SIGNATURE OF LOCATOR:

By Stefan Syts
 Owner, Claimant or Agent Signature

Stefan Syts

Owner, Claimant or Agent Name (printed)

206439

I hereby affirm that this document
 submitted for recording does not
 contain a social security number.

Suggested Form-Nevada Division of Minerals (REV. 6/30/03 LV)
 Nevada Lode Certificate of Location - NRS 517.050

BOOK 445 PAGE 61
 OFFICIAL RECORDS
 RECORDED AT THE REQUEST OF
Tonkin Springs
 2006 OCT 18 PM 1:37

**CERTIFICATE OF LOCATION
 LODGE MINING CLAIM**

TO ALL WHOM IT MAY CONCERN:

The undersigned hereby certifies that he has caused to be located the
KYS 151 Lode Mining Claim in the following
 quarter section(s):

Quarter	Section	Township	Range	Meridian
NE				Mount Diablo
SE	13	T23N	R48E	Mount Diablo
SW	18	T23N	R49E	Mount Diablo
NW				Mount Diablo

EUREKA COUNTY, NEVADA
 M.N. REBALEATI, RECORDER
 FILE NO. FEES 20.50

206440

in Eureka County, Nevada, on the July day of
23, 2006.

RECORDER'S STAMP

Name and mailing address of Locator is: Tonkin Springs LLC
a Nevada Corporation
P.O. Box 2429
Elko, Nevada 89803

The Claim is approximately 1500 feet long and 600 feet wide, such that 1495
 feet are claimed in a WEST direction and 5 feet in a EAST direction
 from the point of discovery (monument of location), at which the Notice of Location is posted, together with
300 feet on each side of the monument of location and center line of the Claim.

The general course of the lode or vein is from the EAST to the WEST direction.

The number, location and markings on each corner monument are as follows:

	Location	Markings	Description
No. 1	NE	<u>153 / 154</u> <u>151 / 152</u>	<u>2" x 2" x 4' wooden post</u>
No. 2	SE	<u>-151 / 152</u> <u>149 / 150</u>	<u>2" x 2" x 4' wooden post</u>
No. 3	SW	<u>232 / 151</u> <u>230 / 149</u>	<u>2" x 2" x 4' wooden post</u>
No. 4	NW	<u>234 / 153</u> <u>232 / 151</u>	<u>2" x 2" x 4' wooden post</u>

As erected on the ground, each corner monument is marked as described above by: Metal Tags.
 (eg Metal tags, paint on post)

The work of Location consisted of making a claim map as provided in NRS 517.040.

Dated this 1 day of September, 2006.

SIGNATURE OF LOCATOR:

By [Signature]
Owner, Claimant or Agent Signature
Stefan Syts

I hereby affirm that this document
 submitted for recording does not
 contain a social security number.

Owner, Claimant or Agent Name (printed)

206440

Suggested Form-Nevada Division of Minerals (REV. 6/30/03 LV)
 Nevada Lode Certificate of Location - NRS 517.050

BOOK 445 PAGE 61

BOOK 445 PAGE 62
 OFFICIAL RECORDS
 RECORDED AT THE REQUEST OF
Tonkin Springs
 2006 OCT 18 PM 1:37

**CERTIFICATE OF LOCATION
 LODGE MINING CLAIM**

TO ALL WHOM IT MAY CONCERN:

The undersigned hereby certifies that he has caused to be located the
KYS 152 Lode Mining Claim in the following
 quarter section(s):

Quarter	Section	Township	Range	Meridian
NE				Mount Diablo
SE				Mount Diablo
SW	18	T23N	R49E	Mount Diablo
NW				Mount Diablo

206441

in Eureka County, Nevada, on the July day of
23, 2006.

RECORDER'S STAMP

Name and mailing address of Locator is: Tonkin Springs LLC
a Nevada Corporation
P.O. Box 2429
Elko, Nevada 89803

The Claim is approximately 1500 feet long and 600 feet wide, such that 1495
 feet are claimed in a EAST direction and 5 feet in a WEST direction
 from the point of discovery (monument of location), at which the Notice of Location is posted, together with
300 feet on each side of the monument of location and center line of the Claim.

The general course of the lode or vein is from the EAST to the WEST direction.

The number, location and markings on each corner monument are as follows:

	Location	Markings	Description
No. 1	NE	<u>154 49</u> <u>152 47</u>	<u>2" x 2" x 4' wooden post</u>
No. 2	SE	<u>152 47</u> <u>150 45</u>	<u>2" x 2" x 4' wooden post</u>
No. 3	SW	<u>151 152</u> <u>149 150</u>	<u>2" x 2" x 4' wooden post</u>
No. 4	NW	<u>153 154</u> <u>151 152</u>	<u>2" x 2" x 4' wooden post</u>

As erected on the ground, each corner monument is marked as described above by:

Metal Tags.
 (eg. Metal tags, paint on post)

The work of Location consisted of making a claim map as provided in NRS 517.040.

Dated this 1 day of September, 2006.

SIGNATURE OF LOCATOR:

By [Signature]
 Owner, Claimant or Agent Signature

Stefan Syts

Owner, Claimant or Agent Name (printed)

I hereby affirm that this document
 submitted for recording does not
 contain a social security number.

206441

BOOK 445 PAGE 062

BOOK 445 PAGE 63
 OFFICIAL RECORDS
 RECORDED AT THE REQUEST OF
Tonkin Springs
 2006 OCT 18 PM 1:37

**CERTIFICATE OF LOCATION
 LODE MINING CLAIM**

TO ALL WHOM IT MAY CONCERN:

The undersigned hereby certifies that he has caused to be located the
KYS 153 Lode Mining Claim in the following
 quarter section(s):

Quarter	Section	Township	Range	Meridian
NE				Mount Diablo
SE	13	T23N	R49E	Mount Diablo
SW	18	T23N	R49E	Mount Diablo
NW				Mount Diablo

in Eureka County, Nevada, on the July day of
23, 2006.

RECORDER'S STAMP

Name and mailing address of Locator is: Tonkin Springs LLC
a Nevada Corporation
P.O. Box 2429
Elko, Nevada 89803

The Claim is approximately 1500 feet long and 600 feet wide, such that 1495
 feet are claimed in a WEST direction and 5 feet in a EAST direction
 from the point of discovery (monument of location), at which the Notice of Location is posted, together with
300 feet on each side of the monument of location and center line of the Claim.

The general course of the lode or vein is from the EAST to the WEST direction.

The number, location and markings on each corner monument are as follows:

	Location	Markings	Description
No. 1	NE	<u>155 156</u> <u>153 154</u>	<u>2" x 2" x 4' wooden post</u>
No. 2	SE	<u>153 154</u> <u>151 152</u>	<u>2" x 2" x 4' wooden post</u>
No. 3	SW	<u>234 153</u> <u>232 151</u>	<u>2" x 2" x 4' wooden post</u>
No. 4	NW	<u>236 155</u> <u>234 153</u>	<u>2" x 2" x 4' wooden post</u>

As erected on the ground, each corner monument is marked as described above by: Metal Tags.
 (eg. Metal tags, paint on post)

The work of Location consisted of making a claim map as provided in NRS 517.040.

Dated this 1 day of September, 2006.

SIGNATURE OF LOCATOR:

By [Signature]
 Owner, Claimant or Agent Signature

Stefan Syts

Owner, Claimant or Agent Name (printed)

I hereby affirm that this document
 submitted for recording does not
 contain a social security number.

Suggested Form-Nevada Division of Minerals (REV. 6/30/03 LV)
 Nevada Lode Certificate of Location - NRS 517.050

206442

BOOK 445 PAGE 63

BOOK 445 PAGE 64
 OFFICIAL RECORDS
 RECORDED AT THE REQUEST OF
Tonkin Springs
 2006 OCT 18 PM 1:37

CERTIFICATE OF LOCATION LODE MINING CLAIM

TO ALL WHOM IT MAY CONCERN:

The undersigned hereby certifies that he has caused to be located the
KYS 154 Lode Mining Claim in the following
 quarter section(s):

EUREKA COUNTY, NEVADA
 M.H. REBALEATI, RECORDER
 FILE NO. FEES 20.50

Quarter	Section	Township	Range	Meridian
NE				Mount Diablo
SE				Mount Diablo
SW	18	T23N	R49E	Mount Diablo
NW				Mount Diablo

206443

in Eureka County, Nevada, on the July day of
23, 2006.

RECORDER'S STAMP

Name and mailing address of Locator is: Tonkin Springs LLC
a Nevada Corporation
P.O. Box 2429
Elko, Nevada 89803

The Claim is approximately 1500 feet long and 600 feet wide, such that 1495
 feet are claimed in a EAST direction and 5 feet in a WEST direction
 from the point of discovery (monument of location), at which the Notice of Location is posted, together with
300 feet on each side of the monument of location and center line of the Claim.

The general course of the lode or vein is from the EAST to the WEST direction.

The number, location and markings on each corner monument are as follows:

	Location	Markings	Description
No. 1	NE	<u>156</u> <u>51</u> <u>154</u> <u>49</u>	<u>2" x 2" x 4' wooden post</u>
No. 2	SE	<u>154</u> <u>49</u> <u>152</u> <u>47</u>	<u>2" x 2" x 4' wooden post</u>
No. 3	SW	<u>153</u> <u>154</u> <u>151</u> <u>152</u>	<u>2" x 2" x 4' wooden post</u>
No. 4	NW	<u>155</u> <u>156</u> <u>153</u> <u>154</u>	<u>2" x 2" x 4' wooden post</u>

As erected on the ground, each corner monument is marked as described above by: Metal Tags.
 (eg Metal tags, paint on post)

The work of Location consisted of making a claim map as provided in NRS 517.040.

Dated this 1 day of September, 2006.

SIGNATURE OF LOCATOR:

By [Signature]
 Owner, Claimant or Agent Signature

I hereby affirm that this document
 submitted for recording does not
 contain a social security number.

Stefan Syts
 Owner, Claimant or Agent Name (printed)

Suggested Form-Nevada Division of Minerals (REV. 6/30/03 LV)
 Nevada Lode Certificate of Location - NRS 517.050

206443

BOOK 445 PAGE 64

BOOK 445 PAGE 65
 OFFICIAL RECORDS
 RECORDED AT THE REQUEST OF
Tonkin Springs
 2006 OCT 18 PM 1:38

**CERTIFICATE OF LOCATION
 LODGE MINING CLAIM**

TO ALL WHOM IT MAY CONCERN:

The undersigned hereby certifies that he has caused to be located the
KYS 155 Lode Mining Claim in the following

quarter section(s):

Quarter	Section	Township	Range	Meridian
NE				Mount Diablo
SE	13	T23N	R48E	Mount Diablo
SW	18	T23N	R49E	Mount Diablo
NW				Mount Diablo

in Eureka County, Nevada, on the July day of
23, 2006.

RECORDER'S STAMP

Name and mailing address of Locator is: Tonkin Springs LLC
a Nevada Corporation
P.O. Box 2429
Elko, Nevada 89803

The Claim is approximately 1500 feet long and 600 feet wide, such that 1495
 feet are claimed in a WEST direction and 5 feet in a EAST direction
 from the point of discovery (monument of location), at which the Notice of Location is posted, together with
300 feet on each side of the monument of location and center line of the Claim.

The general course of the lode or vein is from the EAST to the WEST direction.

The number, location and markings on each corner monument are as follows:

	Location	Markings	Description
No. 1	NE	<u>157 / 158</u> <u>155 / 156</u>	<u>2" x 2" x 4' wooden post</u>
No. 2	SE	<u>155 / 156</u> <u>153 / 154</u>	<u>2" x 2" x 4' wooden post</u>
No. 3	SW	<u>236 / 155</u> <u>234 / 153</u>	<u>2" x 2" x 4' wooden post</u>
No. 4	NW	<u>238 / 157</u> <u>236 / 155</u>	<u>2" x 2" x 4' wooden post</u>

As erected on the ground, each corner monument is marked as described above by: Metal Tags.
 (eg Metal tags, paint on post)

The work of Location consisted of making a claim map as provided in NRS 517.040.

Dated this 1 day of September, 2006.

SIGNATURE OF LOCATOR:

By [Signature]
 Owner, Claimant or Agent Signature

Stefan Syts

Owner, Claimant or Agent Name (printed)

I hereby affirm that this document
 submitted for recording does not
 contain a social security number.

Suggested Form-Nevada Division of Minerals (REV. 6/30/03 LV)
 Nevada Lode Certificate of Location - NRS 517.050

206444

BOOK 445 PAGE 065

BOOK 445 PAGE 66
 OFFICIAL RECORDS
 RECORDED AT THE REQUEST OF
Tonkin Springs
 2006 OCT 18 PM 1:38

CERTIFICATE OF LOCATION LODE MINING CLAIM

TO ALL WHOM IT MAY CONCERN:

The undersigned hereby certifies that he has caused to be located the
KYS 156 Lode Mining Claim in the following
 quarter section(s):

Quarter	Section	Township	Range	Meridian
NE				Mount Diablo
SE				Mount Diablo
SW	18	T23N	R49E	Mount Diablo
NW				Mount Diablo

EUREKA COUNTY, NEVADA
 M.N. REBALEATI, RECORDER
 FILE NO. 2050

206445

in Eureka County, Nevada, on the July day of
23, 2006.

RECORDER'S STAMP

Name and mailing address of Locator is: Tonkin Springs LLC
 a Nevada Corporation
 P.O. Box 2429
 Elko, Nevada 89803

The Claim is approximately 1500 feet long and 600 feet wide, such that 1495
 feet are claimed in a EAST direction and 5 feet in a WEST direction
 from the point of discovery (monument of location), at which the Notice of Location is posted, together with
300 feet on each side of the monument of location and center line of the Claim.

The general course of the lode or vein is from the EAST to the WEST direction.

The number, location and markings on each corner monument are as follows:

	Location	Markings	Description
No. 1	NE	<u>158</u> <u>53</u> <u>156</u> <u>51</u>	2" x 2" x 4' wooden post
No. 2	SE	<u>156</u> <u>51</u> <u>154</u> <u>49</u>	2" x 2" x 4' wooden post
No. 3	SW	<u>155</u> <u>156</u> <u>153</u> <u>154</u>	2" x 2" x 4' wooden post
No. 4	NW	<u>157</u> <u>158</u> <u>155</u> <u>156</u>	2" x 2" x 4' wooden post

As erected on the ground, each corner monument is marked as described above by: Metal Tags.
 (eg. Metal tags, paint on post)

The work of Location consisted of making a claim map as provided in NRS 517.040.

Dated this 1 day of September, 2006.

SIGNATURE OF LOCATOR:

By *Stefan Syts*
 Owner, Claimant or Agent Signature

Stefan Syts

Owner, Claimant or Agent Name (printed)

I hereby affirm that this document
 submitted for recording does not
 contain a social security number.

Suggested Form-Nevada Division of Minerals (REV. 6/30/03 LV)
 Nevada Lode Certificate of Location - NRS 517.050

206445

BOOK 445 PAGE 066

BOOK 445 PAGE 67
 OFFICIAL RECORDS
 RECORDED AT THE REQUEST OF
Tonkin Springs
 2006 OCT 18 PM 1:38

**CERTIFICATE OF LOCATION
 LODGE MINING CLAIM**

TO ALL WHOM IT MAY CONCERN:

The undersigned hereby certifies that he has caused to be located the
KYS 157 Lode Mining Claim in the following
 quarter section(s):

Quarter	Section	Township	Range	Meridian
NE	13	T23N	R48E	Mount Diablo
SE	13	T23N	R48E	Mount Diablo
SW	18	T23N	R49E	Mount Diablo
NW	18	T23N	R49E	Mount Diablo

in Eureka County, Nevada, on the July day of
23, 2006.

RECORDER'S STAMP

Name and mailing address of Locator is: Tonkin Springs LLC
a Nevada Corporation
P.O. Box 2429
Elko, Nevada 89803

The Claim is approximately 1500 feet long and 600 feet wide, such that 1495
 feet are claimed in a WEST direction and 5 feet in a EAST direction
 from the point of discovery (monument of location), at which the Notice of Location is posted, together with
300 feet on each side of the monument of location and center line of the Claim.

The general course of the lode or vein is from the EAST to the WEST direction.

The number, location and markings on each corner monument are as follows:

	Location	Markings	Description
No. 1	NE	<u>159 160</u> <u>157 158</u>	<u>2" x 2" x 4' wooden post</u>
No. 2	SE	<u>157 158</u> <u>155 156</u>	<u>2" x 2" x 4' wooden post</u>
No. 3	SW	<u>238 157</u> <u>236 155</u>	<u>2" x 2" x 4' wooden post</u>
No. 4	NW	<u>246 159</u> <u>238 157</u>	<u>2" x 2" x 4' wooden post</u>

As erected on the ground, each corner monument is marked as described above by: Metal Tags.
 (eg. Metal tags, paint on post)

The work of Location consisted of making a claim map as provided in NRS 517.040.

Dated this 1 day of September, 2006.

SIGNATURE OF LOCATOR:

By [Signature]
 Owner, Claimant or Agent Signature

Stefan Syts

Owner, Claimant or Agent Name (printed)

I hereby affirm that this document
 submitted for recording does not
 contain a social security number.

Suggested Form-Nevada Division of Minerals (REV. 6/30/03 LV)
 Nevada Lode Certificate of Location - NRS 517.050

206446

BOOK 445 PAGE 067

BOOK 445 PAGE 68
 OFFICIAL RECORDS
 RECORDED AT THE REQUEST OF
Tonkin Springs
 2006 OCT 18 PM 1:38

**CERTIFICATE OF LOCATION
 LODGE MINING CLAIM**

TO ALL WHOM IT MAY CONCERN:

The undersigned hereby certifies that he has caused to be located the
KYS 158 Lode Mining Claim in the following
 quarter section(s):

EUREKA COUNTY, NEVADA
 M.H. REBALEATI, RECORDER
 FILE NO.

FEES 20.50

Quarter	Section	Township	Range	Meridian
NE				Mount Diablo
SE				Mount Diablo
SW	18	T23N	R49E	Mount Diablo
NW	18	T23N	R49E	Mount Diablo

206447

in Eureka County, Nevada, on the July day of
23, 2006.

RECORDER'S STAMP

Name and mailing address of Locator is: Tonkin Springs LLC
a Nevada Corporation
P.O. Box 2429
Elko, Nevada 89803

The Claim is approximately 1500 feet long and 600 feet wide, such that 1495
 feet are claimed in a EAST direction and 5 feet in a WEST direction
 from the point of discovery (monument of location), at which the Notice of Location is posted, together with
300 feet on each side of the monument of location and center line of the Claim.

The general course of the lode or vein is from the EAST to the WEST direction.

The number, location and markings on each corner monument are as follows:

	Location	Markings	Description
No. 1	NE	<u>160 / 55</u> <u>158 / 53</u>	<u>2" x 2" x 4' wooden post</u>
No. 2	SE	<u>158 / 53</u> <u>156 / 51</u>	<u>2" x 2" x 4' wooden post</u>
No. 3	SW	<u>157 / 158</u> <u>155 / 156</u>	<u>2" x 2" x 4' wooden post</u>
No. 4	NW	<u>159 / 160</u> <u>157 / 158</u>	<u>2" x 2" x 4' wooden post</u>

As erected on the ground, each corner monument is marked as described above by: Metal Tags.
 (eg. Metal tags, paint on post)

The work of Location consisted of making a claim map as provided in NRS 517.040.

Dated this 1 day of September, 2006.

SIGNATURE OF LOCATOR:

By *Stefan Syts*
 Owner, Claimant or Agent Signature

Stefan Syts

Owner, Claimant or Agent Name (printed)

I hereby affirm that this document
 submitted for recording does not
 contain a social security number.

Suggested Form-Nevada Division of Minerals (REV. 6/30/03, LV)
 Nevada Lode Certificate of Location - NRS 517.050

206447

BOOK 445 PAGE 68

BOOK 445 PAGE 69
 OFFICIAL RECORDS
 RECORDED AT THE REQUEST OF
Tonkin Springs
 2006 OCT 18 PM 1:38

EUREKA COUNTY, NEVADA
 M.N. REBALEATI, RECORDER
 FILE NO. FEES 20.50

206448

**CERTIFICATE OF LOCATION
 LODE MINING CLAIM**

TO ALL WHOM IT MAY CONCERN:

The undersigned hereby certifies that he has caused to be located the
KYS 159 Lode Mining Claim in the following
 quarter section(s):

Quarter	Section	Township	Range	Meridian
NE	13	T23N	R48E	Mount Diablo
SE				Mount Diablo
SW				Mount Diablo
NW	18	T23N	R49E	Mount Diablo

in Eureka County, Nevada, on the July day of
23, 2006.

RECORDER'S STAMP

Name and mailing address of Locator is: Tonkin Springs LLC
 a Nevada Corporation
 P.O. Box 2429
 Elko, Nevada 89803

The Claim is approximately 1500 feet long and 600 feet wide, such that 1495
 feet are claimed in a WEST direction and 5 feet in a EAST direction
 from the point of discovery (monument of location), at which the Notice of Location is posted, together with
300 feet on each side of the monument of location and center line of the Claim.

The general course of the lode or vein is from the EAST to the WEST direction.

The number, location and markings on each corner monument are as follows:

	Location	Markings	Description
No. 1	NE	<u>161</u> <u>162</u> <u>159</u> <u>160</u>	<u>2" x 2" x 4' wooden post</u>
No. 2	SE	<u>159</u> <u>160</u> <u>157</u> <u>158</u>	<u>2" x 2" x 4' wooden post</u>
No. 3	SW	<u>240</u> <u>159</u> <u>238</u> <u>157</u>	<u>2" x 2" x 4' wooden post</u>
No. 4	NW	<u>242</u> <u>161</u> <u>240</u> <u>159</u>	<u>2" x 2" x 4' wooden post</u>

As erected on the ground, each corner monument is marked as described above by: Metal Tags.
 (eg. Metal tags, paint on post)

The work of Location consisted of making a claim map as provided in NRS 517.040.

Dated this 1 day of September, 2006.

SIGNATURE OF LOCATOR:

By *Stefan Syts*
 Owner, Claimant or Agent Signature

Stefan Syts

Owner, Claimant or Agent Name (printed)

206448

I hereby affirm that this document
 submitted for recording does not
 contain a social security number.

Suggested Form-Nevada Division of Minerals (REV. 6/30/03 LV)
 Nevada Lode Certificate of Location - NRS 517.050

BOOK 445 PAGE 70
 OFFICIAL RECORDS
 RECORDED AT THE REQUEST OF
Tonkin Springs
 2006 OCT 18 PM 1:38

EUREKA COUNTY, NEVADA
 M.H. REBALEATI, RECORDER
 FILE NO. FEES 20.50

CERTIFICATE OF LOCATION LODE MINING CLAIM

TO ALL WHOM IT MAY CONCERN:

The undersigned hereby certifies that he has caused to be located the
KYS 160 Lode Mining Claim in the following
 quarter section(s):

Quarter	Section	Township	Range	Meridian
NE				Mount Diablo
SE				Mount Diablo
SW				Mount Diablo
NW	18	T23N	R49E	Mount Diablo

206449

in Eureka County, Nevada, on the July day of
23, 2006.

RECORDER'S STAMP

Name and mailing address of Locator is: Tonkin Springs LLC
a Nevada Corporation
P.O. Box 2429
Elko, Nevada 89803

The Claim is approximately 1500 feet long and 600 feet wide, such that 1495
 feet are claimed in a EAST direction and 5 feet in a WEST direction
 from the point of discovery (monument of location), at which the Notice of Location is posted, together with
300 feet on each side of the monument of location and center line of the Claim.

The general course of the lode or vein is from the EAST to the WEST direction.

The number, location and markings on each corner monument are as follows:

	Location	Markings	Description
No. 1	NE	<u>162</u> <u>57</u> <u>160</u> <u>55</u>	<u>2" x 2" x 4' wooden post</u>
No. 2	SE	<u>166</u> <u>55</u> <u>158</u> <u>53</u>	<u>2" x 2" x 4' wooden post</u>
No. 3	SW	<u>159</u> <u>166</u> <u>157</u> <u>158</u>	<u>2" x 2" x 4' wooden post</u>
No. 4	NW	<u>161</u> <u>162</u> <u>159</u> <u>160</u>	<u>2" x 2" x 4' wooden post</u>

As erected on the ground, each corner monument is marked as described above by:

Metal Tags.
 (eg. Metal tags, paint on post)

The work of Location consisted of making a claim map as provided in NRS 517.040.

Dated this 1 day of September, 2006.

SIGNATURE OF LOCATOR:

By Stefan Syts
 Owner, Claimant or Agent Signature

Stefan Syts

Owner, Claimant or Agent Name (printed)

206449

I hereby affirm that this document
 submitted for recording does not
 contain a social security number.

Suggested Form-Nevada Division of Minerals (REV. 6/30/03 LV)
 Nevada Lode Certificate of Location - NRS 517.050

BOOK 445 PAGE 71
 OFFICIAL RECORDS
 RECORDED AT THE REQUEST OF
Tonkin Springs
 2006 OCT 18 PM 1:38

**CERTIFICATE OF LOCATION
 LODGE MINING CLAIM**

TO ALL WHOM IT MAY CONCERN:

The undersigned hereby certifies that he has caused to be located the
KYS 161 Lode Mining Claim in the following
 quarter section(s):

EUREKA COUNTY, NEVADA
 M.H. REBALEATI, RECORDER
 FILE NO. FEES 20.50

206450

Quarter	Section	Township	Range	Meridian
NE	13	T23N	R48E	Mount Diablo
SE				Mount Diablo
SW				Mount Diablo
NW	18	T23N	R49E	Mount Diablo

in Eureka County, Nevada, on the July day of
23, 2006.

RECORDER'S STAMP

Name and mailing address of Locator is: Tonkin Springs LLC
a Nevada Corporation
P.O. Box 2429
Elko, Nevada 89803

The Claim is approximately 1500 feet long and 600 feet wide, such that 1495
 feet are claimed in a WEST direction and 5 feet in a EAST direction
 from the point of discovery (monument of location), at which the Notice of Location is posted, together with
300 feet on each side of the monument of location and center line of the Claim.

The general course of the lode or vein is from the EAST to the WEST direction.

The number, location and markings on each corner monument are as follows:

	Location	Markings	Description
No. 1	NE	<u>163</u> <u>164</u> <u>161</u> <u>162</u>	<u>2" x 2" x 4' wooden post</u>
No. 2	SE	<u>161</u> <u>162</u> <u>159</u> <u>160</u>	<u>2" x 2" x 4' wooden post</u>
No. 3	SW	<u>242</u> <u>161</u> <u>246</u> <u>159</u>	<u>2" x 2" x 4' wooden post</u>
No. 4	NW	<u>244</u> <u>163</u> <u>242</u> <u>161</u>	<u>2" x 2" x 4' wooden post</u>

As erected on the ground, each corner monument is marked as described above by: Metal Tags.
 (eg. Metal tags, paint on post)

The work of Location consisted of making a claim map as provided in NRS 517.040.

Dated this 1 day of September, 2006.

SIGNATURE OF LOCATOR:

By Stefan Syts
 Owner, Claimant or Agent Signature

I hereby affirm that this document
 submitted for recording does not
 contain a social security number.

Stefan Syts

Owner, Claimant or Agent Name (printed)

Suggested Form-Nevada Division of Minerals (REV. 6/30/03.LV)
 Nevada Lode Certificate of Location - NRS 517.050

206450

BOOK 445 PAGE 071

BOOK 445 PAGE 72
 OFFICIAL RECORDS
 RECORDED AT THE REQUEST OF
Tonkin Springs
 2006 OCT 18 PM 1:38

EUREKA COUNTY, NEVADA
 M.N. REBALEATI, RECORDER
 FILE NO. FEES \$20.50

206451

CERTIFICATE OF LOCATION LODE MINING CLAIM

TO ALL WHOM IT MAY CONCERN:

The undersigned hereby certifies that he has caused to be located the
KYS 162 Lode Mining Claim in the following
 quarter section(s):

Quarter	Section	Township	Range	Meridian
NE				Mount Diablo
SE				Mount Diablo
SW				Mount Diablo
NW	18	T23N	R49E	Mount Diablo

in Eureka County, Nevada, on the July day of
23, 2006.

RECORDER'S STAMP

Name and mailing address of Locator is: Tonkin Springs LLC
 a Nevada Corporation
 P.O. Box 2429
 Elko, Nevada 89803

The Claim is approximately 1500 feet long and 600 feet wide, such that 1495
 feet are claimed in a EAST direction and 5 feet in a WEST direction
 from the point of discovery (monument of location), at which the Notice of Location is posted, together with
300 feet on each side of the monument of location and center line of the Claim.

The general course of the lode or vein is from the EAST to the WEST direction.

The number, location and markings on each corner monument are as follows:

	Location	Markings	Description
No. 1	NE	<u>164</u> <u>59</u> <u>162</u> <u>57</u>	<u>2" x 2" x 4' wooden post</u>
No. 2	SE	<u>162</u> <u>57</u> <u>166</u> <u>55</u>	<u>2" x 2" x 4' wooden post</u>
No. 3	SW	<u>161</u> <u>162</u> <u>159</u> <u>160</u>	<u>2" x 2" x 4' wooden post</u>
No. 4	NW	<u>163</u> <u>164</u> <u>161</u> <u>162</u>	<u>2" x 2" x 4' wooden post</u>

As erected on the ground, each corner monument is marked as described above by: Metal Tags.
 (eg. Metal tags, paint on post)

The work of Location consisted of making a claim map as provided in NRS 517.040.

Dated this 1 day of September, 2006.

SIGNATURE OF LOCATOR:

By *Stefan Syts*
 Owner, Claimant or Agent Signature

Stefan Syts

Owner, Claimant or Agent Name (printed)

I hereby affirm that this document
 submitted for recording does not
 contain a social security number.

Suggested Form-Nevada Division of Minerals (REV. 6/30/03 LV)
 Nevada Lode Certificate of Location - NRS 517.050

206451

BOOK 445 PAGE 072

BOOK 445 PAGE 73
 OFFICIAL RECORDS.
 RECORDED AT THE REQUEST OF
Tonkin Springs
 2006 OCT 18 PM 1:38

**CERTIFICATE OF LOCATION
 LODGE MINING CLAIM**

TO ALL WHOM IT MAY CONCERN:

The undersigned hereby certifies that he has caused to be located the
KYS 163 Lode Mining Claim in the following
 quarter section(s):

Quarter	Section	Township	Range	Meridian
NE	13	T23N	R48E	Mount Diablo
SE				Mount Diablo
SW				Mount Diablo
NW	18	T23N	R49E	Mount Diablo

EUREKA COUNTY, NEVADA
 M.N. REBALEATI, RECORDER
 FILE NO. FEES 20.50

206452

in Eureka County, Nevada, on the July day of
23, 2006.

RECORDER'S STAMP

Name and mailing address of Locator is: Tonkin Springs LLC
a Nevada Corporation
P.O. Box 2429
Elko, Nevada 89803

The Claim is approximately 1500 feet long and 600 feet wide, such that 1495
 feet are claimed in a WEST direction and 5 feet in a EAST direction
 from the point of discovery (monument of location), at which the Notice of Location is posted, together with
300 feet on each side of the monument of location and center line of the Claim.

The general course of the lode or vein is from the EAST to the WEST direction.

The number, location and markings on each corner monument are as follows:

	Location	Markings	Description
No. 1	NE	<u>165</u> / <u>166</u> <u>163</u> / <u>164</u>	<u>2" x 2" x 4' wooden post</u>
No. 2	SE	<u>163</u> / <u>164</u> <u>161</u> / <u>162</u>	<u>2" x 2" x 4' wooden post</u>
No. 3	SW	<u>244</u> / <u>163</u> <u>242</u> / <u>161</u>	<u>2" x 2" x 4' wooden post</u>
No. 4	NW	<u>246</u> / <u>165</u> <u>244</u> / <u>163</u>	<u>2" x 2" x 4' wooden post</u>

As erected on the ground, each corner monument is marked as described above by: Metal Tags.
 (eg Metal tags, paint on post)

The work of Location consisted of making a claim map as provided in NRS 517.040.

Dated this 1 day of September, 2006.

SIGNATURE OF LOCATOR:

By Stefan Syts
 Owner, Claimant or Agent Signature

I hereby affirm that this document
 submitted for recording does not
 contain a social security number.

Stefan Syts

Owner, Claimant or Agent Name (printed)

206452

BOOK 445 PAGE 74
 OFFICIAL RECORDS
 RECORDED AT THE REQUEST OF
Tonkin Springs
 2006 OCT 18 PM 1:38
 EUREKA COUNTY, NEVADA
 M.H. REBALEATI, RECORDER
 FILE NO. FEES 20.50

CERTIFICATE OF LOCATION LODE MINING CLAIM

TO ALL WHOM IT MAY CONCERN:

The undersigned hereby certifies that he has caused to be located the
KYS 164 Lode Mining Claim in the following
 quarter section(s):

Quarter	Section	Township	Range	Meridian
NE				Mount Diablo
SE				Mount Diablo
SW				Mount Diablo
NW	18	T23N	R49E	Mount Diablo

206453

in Eureka County, Nevada, on the July day of
23, 2006.

RECORDER'S STAMP

Name and mailing address of Locator is: Tonkin Springs LLC
a Nevada Corporation
P.O. Box 2429
Elko, Nevada 89803

The Claim is approximately 1500 feet long and 600 feet wide, such that 1495
 feet are claimed in a EAST direction and 5 feet in a WEST direction
 from the point of discovery (monument of location), at which the Notice of Location is posted, together with
300 feet on each side of the monument of location and center line of the Claim.

The general course of the lode or vein is from the EAST to the WEST direction.

The number, location and markings on each corner monument are as follows:


	Location	Markings	Description
No. 1	NE	<u>166</u> <u>61</u> <u>164</u> <u>59</u>	2" x 2" x 4' wooden post
No. 2	SE	<u>164</u> <u>59</u> <u>162</u> <u>57</u>	2" x 2" x 4' wooden post
No. 3	SW	<u>163</u> <u>164</u> <u>161</u> <u>162</u>	2" x 2" x 4' wooden post
No. 4	NW	<u>165</u> <u>166</u> <u>163</u> <u>164</u>	2" x 2" x 4' wooden post

As erected on the ground, each corner monument is marked as described above by: Metal Tags.
 (eg. Metal tags, paint on post)

The work of Location consisted of making a claim map as provided in NRS 517.040.

Dated this 1 day of September, 2006.

SIGNATURE OF LOCATOR:

By 
 Owner, Claimant or Agent Signature

I hereby affirm that this document
 submitted for recording does not
 contain a social security number.

Stefan Syts

Owner, Claimant or Agent Name (printed)

Suggested Form-Nevada Division of Minerals (REV. 8/30/03 LV)
 Nevada Lode Certificate of Location - NRS 517.050

206453

BOOK 445 PAGE 74

BOOK 445 PAGE 75
 OFFICIAL RECORDS
 RECORDED AT THE REQUEST OF
Tonkin Springs
 2006 OCT 18 PM 1:38

EUREKA COUNTY, NEVADA
 M.N. REBALEATI, RECORDER
 FILE NO. FEES 20.50

CERTIFICATE OF LOCATION LODE MINING CLAIM

TO ALL WHOM IT MAY CONCERN:

The undersigned hereby certifies that he has caused to be located the
KYS 165 Lode Mining Claim in the following
 quarter section(s):

Quarter	Section	Township	Range	Meridian
NE	13	T23N	R48E	Mount Diablo
SE				Mount Diablo
SW				Mount Diablo
NW	18	T23N	R49E	Mount Diablo

206454

in Eureka County, Nevada, on the July day of
23, 2006.

RECORDER'S STAMP

Name and mailing address of Locator is: Tonkin Springs LLC
a Nevada Corporation
P.O. Box 2429
Elko, Nevada 89803

The Claim is approximately 1500 feet long and 600 feet wide, such that 1495
 feet are claimed in a WEST direction and 5 feet in a EAST direction
 from the point of discovery (monument of location), at which the Notice of Location is posted, together with
300 feet on each side of the monument of location and center line of the Claim.

The general course of the lode or vein is from the EAST to the WEST direction.

The number, location and markings on each corner monument are as follows:

	Location	Markings	Description
No. 1	NE	<u>167</u> / <u>168</u> <u>165</u> / <u>166</u>	2" x 2" x 4' wooden post
No. 2	SE	<u>165</u> / <u>166</u> <u>163</u> / <u>164</u> <u>246</u> / <u>165</u>	2" x 2" x 4' wooden post
No. 3	SW	<u>244</u> / <u>163</u> <u>248</u> / <u>167</u>	2" x 2" x 4' wooden post
No. 4	NW	<u>246</u> / <u>165</u>	2" x 2" x 4' wooden post

As erected on the ground, each corner monument is marked as described above by: Metal Tags.
 (eg. Metal tags, paint on post)

The work of Location consisted of making a claim map as provided in NRS 517.040.

Dated this 1 day of September, 2006.

SIGNATURE OF LOCATOR:

By Stefan Syts
 Owner, Claimant or Agent Signature

Stefan Syts

Owner, Claimant or Agent Name (printed)

206454

I hereby affirm that this document
 submitted for recording does not
 contain a social security number.

Suggested Form-Nevada Division of Minerals (REV. 06/05/05)
 Nevada Lode Certificate of Location - NRS 517.050

BOOK 445 PAGE 76
 OFFICIAL RECORDS
 RECORDED AT THE REQUEST OF
Tonkin Springs
 2006 OCT 18 PM 1:38

**CERTIFICATE OF LOCATION
 LODE MINING CLAIM**

TO ALL WHOM IT MAY CONCERN:

The undersigned hereby certifies that he has caused to be located the
KYS 166 Lode Mining Claim in the following
 quarter section(s):

Quarter	Section	Township	Range	Meridian
NE				Mount Diablo
SE				Mount Diablo
SW				Mount Diablo
NW	18	T23N	R49E	Mount Diablo

206455

in Eureka County, Nevada, on the July day of
23, 2006.

RECORDER'S STAMP

Name and mailing address of Locator is: Tonkin Springs LLC
a Nevada Corporation
P.O. Box 2429
Elko, Nevada 89803

The Claim is approximately 1500 feet long and 600 feet wide, such that 1495
 feet are claimed in a EAST direction and 5 feet in a WEST direction
 from the point of discovery (monument of location), at which the Notice of Location is posted, together with
300 feet on each side of the monument of location and center line of the Claim.

The general course of the lode or vein is from the EAST to the WEST direction.

The number, location and markings on each corner monument are as follows:

	Location	Markings	Description
No. 1	NE	<u>168</u> <u>63</u> <u>166</u> <u>61</u>	<u>2" x 2" x 4' wooden post</u>
No. 2	SE	<u>166</u> <u>61</u> <u>164</u> <u>59</u>	<u>2" x 2" x 4' wooden post</u>
No. 3	SW	<u>165</u> <u>16</u> <u>163</u> <u>164</u>	<u>2" x 2" x 4' wooden post</u>
No. 4	NW	<u>167</u> <u>168</u> <u>165</u> <u>166</u>	<u>2" x 2" x 4' wooden post</u>

As erected on the ground, each corner monument is marked as described above by: Metal Tags.
 (eg Metal tags, paint on post)

The work of Location consisted of making a claim map as provided in NRS 517.040.

Dated this 1 day of September, 2006.

SIGNATURE OF LOCATOR:

By Stefan Syts
 Owner, Claimant or Agent Signature

I hereby affirm that this document
 submitted for recording does not
 contain a social security number.

Stefan Syts
 Owner, Claimant or Agent Name (printed)

206455

Suggested Form-Nevada Division of Minerals (REV. 6/30/03 LV)
 Nevada Lode Certificate of Location - NRS 517.050

BOOK 445 PAGE 77
 OFFICIAL RECORDS
 RECORDED AT THE REQUEST OF
Tonkin Springs
 2006 OCT 18 PM 1:38

**CERTIFICATE OF LOCATION
 LODE MINING CLAIM**

TO ALL WHOM IT MAY CONCERN:

The undersigned hereby certifies that he has caused to be located the
KYS 167 Lode Mining Claim in the following
 quarter section(s):

Quarter	Section	Township	Range	Meridian
NE	13	T23N	R48E	Mount Diablo
SE	12	T23N	R48E	Mount Diablo
SW	7	T23N	R49E	Mount Diablo
NW	18	T23N	R49E	Mount Diablo

in Eureka County, Nevada, on the July day of
23, 2006.

RECORDER'S STAMP

Name and mailing address of Locator is: Tonkin Springs LLC
a Nevada Corporation
P.O. Box 2429
Elko, Nevada 89803

The Claim is approximately 1500 feet long and 600 feet wide, such that 1495
 feet are claimed in a WEST direction and 5 feet in a EAST direction
 from the point of discovery (monument of location), at which the Notice of Location is posted, together with
300 feet on each side of the monument of location and center line of the Claim.
 The general course of the lode or vein is from the EAST to the WEST direction.

The number, location and markings on each corner monument are as follows:

	Location	Markings	Description
No. 1	NE	<u>164 170</u> <u>167 168</u>	<u>2" x 2" x 4' wooden post</u>
No. 2	SE	<u>167 168</u> <u>165 166</u>	<u>2" x 2" x 4' wooden post</u>
No. 3	SW	<u>248 167</u> <u>246 165</u>	<u>2" x 2" x 4' wooden post</u>
No. 4	NW	<u>250 169</u> <u>248 167</u>	<u>2" x 2" x 4' wooden post</u>

As erected on the ground, each corner monument is marked as described above by: Metal Tags.
 (eg Metal tags, paint on post)

The work of Location consisted of making a claim map as provided in NRS 517.040.

Dated this 1 day of September, 2006.

SIGNATURE OF LOCATOR:

By Stefan Syts
 Owner, Claimant or Agent Signature

I hereby affirm that this document
 submitted for recording does not
 contain a social security number.

Stefan Syts
 Owner, Claimant or Agent Name (printed)

Suggested Form-Nevada Division of Minerals (REV. 6/30/03 LV)
 Nevada Lode Certificate of Location - NRS 517.050

206456
 BOOK 445 PAGE 77

BOOK 445 PAGE 78
 OFFICIAL RECORDS
 RECORDED AT THE REQUEST OF
Tonkin Springs
 2006 OCT 18 PM 1:39

**CERTIFICATE OF LOCATION
 LODGE MINING CLAIM**

TO ALL WHOM IT MAY CONCERN:

The undersigned hereby certifies that he has caused to be located the
KYS 168 Lode Mining Claim in the following
 quarter section(s):

Quarter	Section	Township	Range	Meridian
NE				Mount Diablo
SE				Mount Diablo
SW	7	T23N	R49E	Mount Diablo
NW	18	T23N	R49E	Mount Diablo

206457

EUREKA COUNTY, NEVADA
 M.N. REBALEATI, RECORDER
 FILE NO. FEES 20.50

in Eureka County, Nevada, on the July day of
23, 2006.

RECORDER'S STAMP

Name and mailing address of Locator is: Tonkin Springs LLC
a Nevada Corporation
P.O. Box 2429
Elko, Nevada 89803

The Claim is approximately 1500 feet long and 600 feet wide, such that 1495
 feet are claimed in a EAST direction and 5 feet in a WEST direction
 from the point of discovery (monument of location), at which the Notice of Location is posted, together with
300 feet on each side of the monument of location and center line of the Claim.

The general course of the lode or vein is from the EAST to the WEST direction.

The number, location and markings on each corner monument are as follows:

	Location	Markings	Description
No. 1	NE	<u>170</u> <u>65</u> <u>168</u> <u>63</u>	<u>2" x 2" x 4' wooden post</u>
No. 2	SE	<u>168</u> <u>63</u> <u>166</u> <u>61</u>	<u>2" x 2" x 4' wooden post</u>
No. 3	SW	<u>167</u> <u>168</u> <u>165</u> <u>166</u>	<u>2" x 2" x 4' wooden post</u>
No. 4	NW	<u>169</u> <u>170</u> <u>167</u> <u>168</u>	<u>2" x 2" x 4' wooden post</u>

As erected on the ground, each corner monument is marked as described above by: Metal Tags.
 (eg. Metal tags, paint on post)

The work of Location consisted of making a claim map as provided in NRS 517.040.

Dated this 1 day of September, 2006.

SIGNATURE OF LOCATOR:

By Stefan Syts
 Owner, Claimant or Agent Signature

I hereby affirm that this document
 submitted for recording does not
 contain a social security number.

Stefan Syts

Owner, Claimant or Agent Name (printed)

206457

Suggested Form-Nevada Division of Minerals (REV. 6/30/03 LV)
 Nevada Lode Certificate of Location - NRS 517.050

BOOK 445 PAGE 79
 OFFICIAL RECORDS
 RECORDED AT THE REQUEST OF
Tonkin Springs
 2006 OCT 18 PM 1:39

**CERTIFICATE OF LOCATION
 LODE MINING CLAIM**

TO ALL WHOM IT MAY CONCERN:

The undersigned hereby certifies that he has caused to be located the
KYS 169 Lode Mining Claim in the following
 quarter section(s):

Quarter	Section	Township	Range	Meridian
NE				Mount Diablo
SE	12	T23N	R48E	Mount Diablo
SW	7	T23N	R49E	Mount Diablo
NW				Mount Diablo

in Eureka County, Nevada, on the July day of
23, 2006.

RECORDER'S STAMP

Name and mailing address of Locator is: Tonkin Springs LLC
a Nevada Corporation
P.O. Box 2429
Elko, Nevada 89803

The Claim is approximately 1500 feet long and 600 feet wide, such that 1495
 feet are claimed in a WEST direction and 5 feet in a EAST direction
 from the point of discovery (monument of location), at which the Notice of Location is posted, together with
300 feet on each side of the monument of location and center line of the Claim.

The general course of the lode or vein is from the EAST to the WEST direction.

The number, location and markings on each corner monument are as follows:

	Location	Markings	Description
No. 1	NE	<u>171</u> <u>172</u> <u>169</u> <u>170</u>	<u>2" x 2" x 4' wooden post</u>
No. 2	SE	<u>169</u> <u>170</u> <u>167</u> <u>168</u>	<u>2" x 2" x 4' wooden post</u>
No. 3	SW	<u>250</u> <u>169</u> <u>248</u> <u>167</u> <u>252</u> <u>171</u>	<u>2" x 2" x 4' wooden post</u>
No. 4	NW	<u>250</u> <u>169</u>	<u>2" x 2" x 4' wooden post</u>

As erected on the ground, each corner monument is marked as described above by: Metal Tags.
 (eg. Metal tags, paint on post)

The work of Location consisted of making a claim map as provided in NRS 517.040.

Dated this 1 day of September, 2006.

SIGNATURE OF LOCATOR:

By Stefan Syts
 Owner, Claimant or Agent Signature

Stefan Syts

Owner, Claimant or Agent Name (printed)

I hereby affirm that this document
 submitted for recording does not
 contain a social security number.

Suggested Form-Nevada Division of Minerals (REV. 6/30/03 LV)
 Nevada Lode Certificate of Location - NRS 517.050

206458

BOOK 445 PAGE 079

BOOK 445 PAGE 80
 OFFICIAL RECORDS
 RECORDED AT THE REQUEST OF
Tonkin Springs
 2006 OCT 18 PM 1:39

**CERTIFICATE OF LOCATION
 LODGE MINING CLAIM**

TO ALL WHOM IT MAY CONCERN:

The undersigned hereby certifies that he has caused to be located the
KYS 170 Lode Mining Claim in the following
 quarter section(s):

Quarter	Section	Township	Range	Meridian
NE				Mount Diablo
SE				Mount Diablo
SW	7	T23N	R49E	Mount Diablo
NW				Mount Diablo

in Eureka County, Nevada, on the July day of
23, 2006.

206459

RECORDER'S STAMP

Name and mailing address of Locator is: Tonkin Springs LLC
a Nevada Corporation
P.O. Box 2429
Elko, Nevada 89803

The Claim is approximately 1500 feet long and 600 feet wide, such that 1495
 feet are claimed in a EAST direction and 5 feet in a WEST direction
 from the point of discovery (monument of location), at which the Notice of Location is posted, together with
300 feet on each side of the monument of location and center line of the Claim.

The general course of the lode or vein is from the EAST to the WEST direction.

The number, location and markings on each corner monument are as follows:

	Location	Markings	Description
No. 1	NE	<u>172</u> <u>67</u> <u>170</u> <u>65</u>	<u>2" x 2" x 4' wooden post</u>
No. 2	SE	<u>170</u> <u>65</u> <u>168</u> <u>63</u>	<u>2" x 2" x 4' wooden post</u>
No. 3	SW	<u>164</u> <u>170</u> <u>167</u> <u>168</u>	<u>2" x 2" x 4' wooden post</u>
No. 4	NW	<u>171</u> <u>172</u> <u>164</u> <u>170</u>	<u>2" x 2" x 4' wooden post</u>

As erected on the ground, each corner monument is marked as described above by: Metal Tags.
 (eg Metal tags, paint on post)

The work of Location consisted of making a claim map as provided in NRS 517.040.

Dated this 1 day of September, 2006.

SIGNATURE OF LOCATOR:

By *Stefan Syts*
 Owner, Claimant or Agent Signature

Stefan Syts

Owner, Claimant or Agent Name (printed)

I hereby affirm that this document
 submitted for recording does not
 contain a social security number.

Suggested Form-Nevada Division of Minerals (REV. 6/30/03, LV)
 Nevada Lode Certificate of Location - NRS 517.050

206459

BOOK 445 PAGE 080

CERTIFICATE OF LOCATION LODE MINING CLAIM

BOOK 445 PAGE 81
OFFICIAL RECORDS
RECORDED AT THE REQUEST OF
Tonkin Springs
2006 OCT 18 PM 1:39

TO ALL WHOM IT MAY CONCERN:

The undersigned hereby certifies that he has caused to be located the
KYS 171 Lode Mining Claim in the following
quarter section(s):

EUREKA COUNTY, NEVADA
M.N. REBALANCE RECORDER
FILE NO. FEES 20.50

Quarter	Section	Township	Range	Meridian
NE				Mount Diablo
SE	12	T23N	R48E	Mount Diablo
SW	7	T23N	R49E	Mount Diablo
NW				Mount Diablo

206460

in Eureka County, Nevada, on the July day of
23, 2006.

RECORDER'S STAMP

Name and mailing address of Locator is: Tonkin Springs LLC
a Nevada Corporation
P.O. Box 2429
Elko, Nevada 89803

The Claim is approximately 1500 feet long and 600 feet wide, such that 1495
feet are claimed in a WEST direction and 5 feet in a EAST direction
from the point of discovery (monument of location), at which the Notice of Location is posted, together with
300 feet on each side of the monument of location and center line of the Claim.

The general course of the lode or vein is from the EAST to the WEST direction.

The number, location and markings on each corner monument are as follows:

	Location	Markings	Description
No. 1	NE	<u>173 / 174</u> <u>171 / 172</u>	2" x 2" x 4' wooden post
No. 2	SE	<u>171 / 172</u> <u>169 / 176</u>	2" x 2" x 4' wooden post
No. 3	SW	<u>252 / 171</u> <u>256 / 169</u>	2" x 2" x 4' wooden post
No. 4	NW	<u>254 / 173</u> <u>252 / 171</u>	2" x 2" x 4' wooden post

As erected on the ground, each corner monument is marked as described above by: Metal Tags.
(eg Metal tags, paint on post)

The work of Location consisted of making a claim map as provided in NRS 517.040.

Dated this 1 day of September, 2006.

SIGNATURE OF LOCATOR:

By *Stefan Syts*
Owner, Claimant or Agent Signature

I hereby affirm that this document
submitted for recording does not
contain a social security number.

Stefan Syts

Owner, Claimant or Agent Name (printed)

Suggested Form-Nevada Division of Minerals (REV. 6/30/03 LV)
Nevada Lode Certificate of Location - NRS 517.050

206460

BOOK 445 PAGE 81

BOOK 445 PAGE 82
 OFFICIAL RECORDS.
 RECORDED AT THE REQUEST OF
Tonkin Springs
 2006 OCT 18 PM 1:39

**CERTIFICATE OF LOCATION
 LODE MINING CLAIM**

TO ALL WHOM IT MAY CONCERN:

The undersigned hereby certifies that he has caused to be located the
KYS 172 Lode Mining Claim in the following
 quarter section(s):

Quarter	Section	Township	Range	Meridian
NE				Mount Diablo
SE				Mount Diablo
SW	7	T23N	R49E	Mount Diablo
NW				Mount Diablo

in Eureka County, Nevada, on the July day of
23, 2006.

RECORDER'S STAMP

Name and mailing address of Locator is: Tonkin Springs LLC
a Nevada Corporation
P.O. Box 2429
Elko, Nevada 89803

The Claim is approximately 1500 feet long and 600 feet wide, such that 1495
 feet are claimed in a EAST direction and 5 feet in a WEST direction
 from the point of discovery (monument of location), at which the Notice of Location is posted, together with
300 feet on each side of the monument of location and center line of the Claim.

The general course of the lode or vein is from the EAST to the WEST direction.

The number, location and markings on each corner monument are as follows:

	Location	Markings	Description
No. 1	NE	<u>174</u> / <u>69</u> <u>172</u> / <u>67</u>	<u>2" x 2" x 4' wooden post</u>
No. 2	SE	<u>172</u> / <u>67</u> <u>170</u> / <u>65</u>	<u>2" x 2" x 4' wooden post</u>
No. 3	SW	<u>171</u> / <u>172</u> <u>169</u> / <u>170</u>	<u>2" x 2" x 4' wooden post</u>
No. 4	NW	<u>173</u> / <u>174</u> <u>171</u> / <u>172</u>	<u>2" x 2" x 4' wooden post</u>

As erected on the ground, each corner monument is marked as described above by: Metal Tags.
 (eg. Metal tags, paint on post)

The work of Location consisted of making a claim map as provided in NRS 517.040.

Dated this 1 day of September, 2006.

SIGNATURE OF LOCATOR:

By [Signature]
 Owner, Claimant or Agent Signature

Stefan Syts

Owner, Claimant or Agent Name (printed)

206461

I hereby affirm that this document
 submitted for recording does not
 contain a social security number.

Suggested Form-Nevada Division of Minerals (REV. 6/30/03 LV)
 Nevada Lode Certificate of Location - NRS 517.050

BOOK 445 PAGE 83
 OFFICIAL RECORDS
 RECORDED AT THE REQUEST OF
Tonkin Springs
 2006 OCT 18 PM 1:39

**CERTIFICATE OF LOCATION
 LODGE MINING CLAIM**

TO ALL WHOM IT MAY CONCERN:

The undersigned hereby certifies that he has caused to be located the
KYS 173 Lode Mining Claim in the following

quarter section(s):

Quarter	Section	Township	Range	Meridian
NE				Mount Diablo
SE	12	T23N	R48E	Mount Diablo
SW	7	T23N	R49E	Mount Diablo
NW				Mount Diablo

in Eureka County, Nevada, on the July day of
23, 2006.

RECORDER'S STAMP

Name and mailing address of Locator is: Tonkin Springs LLC
 a Nevada Corporation
 P.O. Box 2429
 Elko, Nevada 89803

The Claim is approximately 1500 feet long and 600 feet wide, such that 1495
 feet are claimed in a WEST direction and 5 feet in a EAST direction
 from the point of discovery (monument of location), at which the Notice of Location is posted, together with
300 feet on each side of the monument of location and center line of the Claim.

The general course of the lode or vein is from the EAST to the WEST direction.

The number, location and markings on each corner monument are as follows:

	Location	Markings	Description
No. 1	NE	<u>175</u> <u>176</u> <u>173</u> <u>174</u>	<u>2" x 2" x 4' wooden post</u>
No. 2	SE	<u>173</u> <u>174</u> <u>171</u> <u>172</u>	<u>2" x 2" x 4' wooden post</u>
No. 3	SW	<u>254</u> <u>173</u> <u>252</u> <u>171</u>	<u>2" x 2" x 4' wooden post</u>
No. 4	NW	<u>256</u> <u>175</u> <u>254</u> <u>173</u>	<u>2" x 2" x 4' wooden post</u>

As erected on the ground, each corner monument is marked as described above by: Metal Tags.
 (eg Metal tags, paint on post)

The work of Location consisted of making a claim map as provided in NRS 517.040.

Dated this 1 day of September, 2006.

SIGNATURE OF LOCATOR:

By *Stefan Syts*
 Owner, Claimant or Agent Signature

I hereby affirm that this document
 submitted for recording does not
 contain a social security number.

Stefan Syts

Owner, Claimant or Agent Name (printed)

206462

Suggested Form-Nevada Division of Minerals (REV. 6/30/03 LV)
 Nevada Lode Certificate of Location - NRS 517.050

CERTIFICATE OF LOCATION LODE MINING CLAIM

TO ALL WHOM IT MAY CONCERN:

The undersigned hereby certifies that he has caused to be located the
KYS 174 Lode Mining Claim in the following
 quarter section(s):

Quarter	Section	Township	Range	Meridian
NE				Mount Diablo
SE				Mount Diablo
SW	7	T23N	R49E	Mount Diablo
NW				Mount Diablo

in Eureka County, Nevada, on the July day of
23, 2006.

Name and mailing address of Locator is: Tonkin Springs LLC
a Nevada Corporation
P.O. Box 2429
Elko, Nevada 89803

The Claim is approximately 1500 feet long and 600 feet wide, such that 1495
 feet are claimed in a EAST direction and 5 feet in a WEST direction
 from the point of discovery (monument of location), at which the Notice of Location is posted, together with
300 feet on each side of the monument of location and center line of the Claim.

The general course of the lode or vein is from the EAST to the WEST direction.

The number, location and markings on each corner monument are as follows:

	Location	Markings	Description
No. 1	NE	<u>176 / 71</u> <u>174 / 69</u>	<u>2" x 2" x 4' wooden post</u>
No. 2	SE	<u>174 / 69</u> <u>172 / 67</u>	<u>2" x 2" x 4' wooden post</u>
No. 3	SW	<u>173 / 174</u> <u>171 / 122</u>	<u>2" x 2" x 4' wooden post</u>
No. 4	NW	<u>175 / 176</u> <u>173 / 174</u>	<u>2" x 2" x 4' wooden post</u>

As erected on the ground, each corner monument is marked as described above by: Metal Tags.
 (eg. Metal tags, paint on post)

The work of Location consisted of making a claim map as provided in NRS 517.040.

Dated this 1 day of September, 2006.

SIGNATURE OF LOCATOR:

By Stefan Syts
 Owner, Claimant or Agent Signature

Stefan Syts
 Owner, Claimant or Agent Name (printed)

I hereby affirm that this document
 submitted for recording does not
 contain a social security number.

BOOK 445 PAGE 84
 OFFICIAL RECORDS
 RECORDED AT THE REQUEST OF
Tonkin Springs
 2006 OCT 18 PM 1:39

EUREKA COUNTY, NEVADA
 M.N. REBALEATI, RECORDER
 FILE NO. 206463 FEES 20.50

206463

RECORDER'S STAMP

206463

BOOK 445 PAGE 084

BOOK 445 PAGE 85
 OFFICIAL RECORDS
 RECORDED AT THE REQUEST OF
Tonkin Springs
 2006 OCT 18 PM 1:39

**CERTIFICATE OF LOCATION
 LODGE MINING CLAIM**

TO ALL WHOM IT MAY CONCERN:

The undersigned hereby certifies that he has caused to be located the
KYS 176 Lode Mining Claim in the following
 quarter section(s):

Quarter	Section	Township	Range	Meridian
NE				Mount Diablo
SE				Mount Diablo
SW	7	T23N	R49E	Mount Diablo
NW	7	T23N	R49E	Mount Diablo

in Eureka County, Nevada, on the July day of
23, 2006.

RECORDER'S STAMP

Name and mailing address of Locator is: Tonkin Springs LLC
a Nevada Corporation
P.O. Box 2429
Elko, Nevada 89803

The Claim is approximately 1500 feet long and 600 feet wide, such that 1495
 feet are claimed in a EAST direction and 5 feet in a WEST direction
 from the point of discovery (monument of location), at which the Notice of Location is posted, together with
300 feet on each side of the monument of location and center line of the Claim.

The general course of the lode or vein is from the EAST to the WEST direction.

The number, location and markings on each corner monument are as follows:

	Location	Markings	Description
No. 1	NE	<u>178 73</u> <u>176 71</u>	<u>2" x 2" x 4' wooden post</u>
No. 2	SE	<u>176 71</u> <u>174 69</u>	<u>2" x 2" x 4' wooden post</u>
No. 3	SW	<u>175 176</u> <u>173 174</u>	<u>2" x 2" x 4' wooden post</u>
No. 4	NW	<u>177 178</u> <u>175 176</u>	<u>2" x 2" x 4' wooden post</u>

As erected on the ground, each corner monument is marked as described above by:

Metal Tags.
 (eg. Metal tags, paint on post)

The work of Location consisted of making a claim map as provided in NRS 517.040.

Dated this 1 day of September, 2006.

SIGNATURE OF LOCATOR:

By *Stefan Syts*
 Owner, Claimant or Agent Signature
Stefan Syts

Owner, Claimant or Agent Name (printed)

I hereby affirm that this document
 submitted for recording does not
 contain a social security number.

Suggested Form-Nevada Division of Minerals (REV. 6/30/03 LV)
 Nevada Lode Certificate of Location - NRS 517.050

206464
 BOOK 445 PAGE 085

BOOK 445 PAGE 86
 OFFICIAL RECORDS
 RECORDED AT THE REQUEST OF
Tonkin Springs
 2006 OCT 18 PM 1:39

**CERTIFICATE OF LOCATION
 LODGE MINING CLAIM**

TO ALL WHOM IT MAY CONCERN:

The undersigned hereby certifies that he has caused to be located the
KYS 178 Lode Mining Claim in the following

quarter section(s):

Quarter	Section	Township	Range	Meridian
NE				Mount Diablo
SE				Mount Diablo
SW				Mount Diablo
NW	7	T23N	R49E	Mount Diablo

206465

in Eureka County, Nevada, on the July day of
23, 2006.

RECORDER'S STAMP

Name and mailing address of Locator is: Tonkin Springs LLC
a Nevada Corporation
P.O. Box 2429
Elko, Nevada 89803

The Claim is approximately 1500 feet long and 600 feet wide, such that 1495
 feet are claimed in a EAST direction and 5 feet in a WEST direction
 from the point of discovery (monument of location), at which the Notice of Location is posted, together with
300 feet on each side of the monument of location and center line of the Claim.

The general course of the lode or vein is from the EAST to the WEST direction.

The number, location and markings on each corner monument are as follows:

	Location	Markings	Description
No. 1	NE	<u>180</u> <u>75</u> <u>178</u> <u>73</u> <u>178</u> <u>73</u>	<u>2" x 2" x 4' wooden post</u>
No. 2	SE	<u>176</u> <u>71</u> <u>177</u> <u>178</u>	<u>2" x 2" x 4' wooden post</u>
No. 3	SW	<u>175</u> <u>176</u> <u>179</u> <u>180</u>	<u>2" x 2" x 4' wooden post</u>
No. 4	NW	<u>177</u> <u>178</u>	<u>2" x 2" x 4' wooden post</u>

As erected on the ground, each corner monument is marked as described above by: Metal Tags.
 (eg Metal tags, paint on post)

The work of Location consisted of making a claim map as provided in NRS 517.040.

Dated this 1 day of September, 2006.

SIGNATURE OF LOCATOR:

By *Stefan Syts*
 Owner, Claimant or Agent Signature

I hereby affirm that this document
 submitted for recording does not
 contain a social security number.

Stefan Syts

Owner, Claimant or Agent Name (printed)

Suggested Form-Nevada Division of Minerals (REV. 6/30/03 LV)
 Nevada Lode Certificate of Location - NRS 517.050

206465

BOOK 445 PAGE 086

BOOK 445 PAGE 87
 OFFICIAL RECORDS
 RECORDED AT THE REQUEST OF
Tonkin Springs
 2006 OCT 18 PM 1:39
 EUREKA COUNTY, NEVADA
 M.H. REBALEATI, RECORDER
 FILE NO. FEES 20.50

CERTIFICATE OF LOCATION LODE MINING CLAIM

TO ALL WHOM IT MAY CONCERN:

The undersigned hereby certifies that he has caused to be located the
KYS 180 Lode Mining Claim in the following
 quarter section(s):

Quarter	Section	Township	Range	Meridian
NE				Mount Diablo
SE				Mount Diablo
SW				Mount Diablo
NW	7	T23N	R49E	Mount Diablo

206466

in Eureka County, Nevada, on the July day of
23, 2006.

RECORDER'S STAMP

Name and mailing address of Locator is: Tonkin Springs LLC
a Nevada Corporation
P.O. Box 2429
Elko, Nevada 89803

The Claim is approximately 1500 feet long and 600 feet wide, such that 1495
 feet are claimed in a EAST direction and 5 feet in a WEST direction
 from the point of discovery (monument of location), at which the Notice of Location is posted, together with
300 feet on each side of the monument of location and center line of the Claim.

The general course of the lode or vein is from the EAST to the WEST direction.

The number, location and markings on each corner monument are as follows:

	Location	Markings	Description
No. 1	NE	<u>182</u> <u>77</u> <u>180</u> <u>75</u>	<u>2" x 2" x 4' wooden post</u>
No. 2	SE	<u>186</u> <u>75</u> <u>178</u> <u>73</u>	<u>2" x 2" x 4' wooden post</u>
No. 3	SW	<u>179</u> <u>186</u> <u>177</u> <u>178</u>	<u>2" x 2" x 4' wooden post</u>
No. 4	NW	<u>181</u> <u>182</u> <u>177</u> <u>180</u>	<u>2" x 2" x 4' wooden post</u>

As erected on the ground, each corner monument is marked as described above by: Metal Tags.
 (eg. Metal tags, paint on post)

The work of Location consisted of making a claim map as provided in NRS 517.040.

Dated this 1 day of September, 2006.

SIGNATURE OF LOCATOR:

By Stefan Syts
 Owner, Claimant or Agent Signature

I hereby affirm that this document
 submitted for recording does not
 contain a social security number.

Stefan Syts

Owner, Claimant or Agent Name (printed)

206466

BOOK 445 PAGE 87

BOOK 445 PAGE 88
 OFFICIAL RECORDS -
 RECORDED AT THE REQUEST OF
Tonkin Springs
 2006 OCT 18 PM 1:39

**CERTIFICATE OF LOCATION
 LODGE MINING CLAIM**

TO ALL WHOM IT MAY CONCERN:

The undersigned hereby certifies that he has caused to be located the
KYS 203 Lode Mining Claim in the following
 quarter section(s):

Quarter	Section	Township	Range	Meridian
NE		0	0	Mount Diablo
SE		0	0	Mount Diablo
SW	25	T23N	R48E	Mount Diablo
NW	25	T23N	R48E	Mount Diablo

in Eureka County, Nevada, on the July day of
23, 2006.

RECORDER'S STAMP

Name and mailing address of Locator is: Tonkin Springs LLC
a Nevada Corporation
P.O. Box 2429
Elko, Nevada 89803

The Claim is approximately 1500 feet long and 600 feet wide, such that 1495
 feet are claimed in a WEST direction and 5 feet in a EAST direction
 from the point of discovery (monument of location), at which the Notice of Location is posted, together with
300 feet on each side of the monument of location and center line of the Claim.

The general course of the lode or vein is from the EAST to the WEST direction.

The number, location and markings on each corner monument are as follows:

	Location	Markings	Description
No. 1	NE	<u>205 206</u> <u>203 209</u>	<u>2" x 2" x 4' wooden post</u>
No. 2	SE	<u>203 204</u>	<u>2" x 2" x 4' wooden post</u>
No. 3	SW	<u>284 203</u>	<u>2" x 2" x 4' wooden post</u>
No. 4	NW	<u>286 265</u> <u>284 203</u>	<u>2" x 2" x 4' wooden post</u>

As erected on the ground, each corner monument is marked as described above by: Metal Tags.
 (eg Metal tags, paint on post)

The work of Location consisted of making a claim map as provided in NRS 517.040.

Dated this 1 day of September, 2006.

SIGNATURE OF LOCATOR:

By *Stefan Syts*
 Owner, Claimant or Agent Signature

I hereby affirm that this document
 submitted for recording does not
 contain a social security number.

Stefan Syts

Owner, Claimant or Agent Name (printed)

Suggested Form-Nevada Division of Minerals (REV. 6/30/03 LV)
 Nevada Lode Certificate of Location - NRS 517.050

206467

BOOK 445 PAGE 088

BOOK 445 PAGE 89
 OFFICIAL RECORDS
 RECORDED AT THE REQUEST OF
Tonkin Springs
 2006 OCT 18 PM 1:39

**CERTIFICATE OF LOCATION
 LODGE MINING CLAIM**

TO ALL WHOM IT MAY CONCERN:

The undersigned hereby certifies that he has caused to be located the
KYS 204 Lode Mining Claim in the following
 quarter section(s):

Quarter	Section	Township	Range	Meridian
NE	25	T23N	R48E	Mount Diablo
SE	25	T23N	R48E	Mount Diablo
SW	25	T23N	R48E	Mount Diablo
NW	25	T23N	R48E	Mount Diablo

206468

in Eureka County, Nevada, on the July day of
23, 2006.

RECORDER'S STAMP

Name and mailing address of Locator is: Tonkin Springs LLC
a Nevada Corporation
P.O. Box 2429
Elko, Nevada 89803

The Claim is approximately 1500 feet long and 600 feet wide, such that 1495
 feet are claimed in a EAST direction and 5 feet in a WEST direction
 from the point of discovery (monument of location), at which the Notice of Location is posted, together with
300 feet on each side of the monument of location and center line of the Claim.

The general course of the lode or vein is from the EAST to the WEST direction.

The number, location and markings on each corner monument are as follows:

	Location	Markings	Description
No. 1	NE	<u>206 125</u> <u>204 123</u> <u>204 123</u>	<u>2" x 2" x 4' wooden post</u>
No. 2	SE	<u>203 204</u>	<u>2" x 2" x 4' wooden post</u>
No. 3	SW	<u>205 206</u> <u>203 204</u>	<u>2" x 2" x 4' wooden post</u>
No. 4	NW	<u>205 206</u> <u>203 204</u>	<u>2" x 2" x 4' wooden post</u>

As erected on the ground, each corner monument is marked as described above by: Metal Tags.
 (eg Metal tags, paint on post)

The work of Location consisted of making a claim map as provided in NRS 517.040.

Dated this 1 day of September, 2006.

SIGNATURE OF LOCATOR:

By Stefan Syts
 Owner, Claimant or Agent Signature

I hereby affirm that this document
 submitted for recording does not
 contain a social security number.

Stefan Syts
 Owner, Claimant or Agent Name (printed)

Suggested Form-Nevada Division of Minerals (REV. 6/30/03 LV)
 Nevada Lode Certificate of Location - NRS 517.050

206468

BOOK 445 PAGE 089

BOOK 445 PAGE 90
 OFFICIAL RECORDS
 RECORDED AT THE REQUEST OF
Tonkin Springs
 2006 OCT 18 PM 1:39

**CERTIFICATE OF LOCATION
 LODE MINING CLAIM**

TO ALL WHOM IT MAY CONCERN:

The undersigned hereby certifies that he has caused to be located the
KYS 205 Lode Mining Claim in the following
 quarter section(s):

EUREKA COUNTY, NEVADA
 M.N. REBALEATI, RECORDER
 FILE NO.

FEES 20.50

206469

Quarter	Section	Township	Range	Meridian
NE		0	0	Mount Diablo
SE		0	0	Mount Diablo
SW		0	0	Mount Diablo
NW	25	T23N	R48E	Mount Diablo

in Eureka County, Nevada, on the July day of
23, 2006.

RECORDER'S STAMP

Name and mailing address of Locator is: Tonkin Springs LLC
a Nevada Corporation
P.O. Box 2429
Elko, Nevada 89803

The Claim is approximately 1500 feet long and 600 feet wide, such that 1495
 feet are claimed in a WEST direction and 5 feet in a EAST direction
 from the point of discovery (monument of location), at which the Notice of Location is posted, together with
300 feet on each side of the monument of location and center line of the Claim.

The general course of the lode or vein is from the EAST to the WEST direction.

The number, location and markings on each corner monument are as follows:

	Location	Markings	Description
No. 1	NE	<u>207 / 208</u> <u>205 / 206</u> <u>205 / 206</u>	<u>2" x 2" x 4' wooden post</u>
No. 2	SE	<u>203 / 204</u>	<u>2" x 2" x 4' wooden post</u>
No. 3	SW	<u>286 / 205</u> <u>284 / 203</u>	<u>2" x 2" x 4' wooden post</u>
No. 4	NW	<u>288 / 207</u> <u>286 / 205</u>	<u>2" x 2" x 4' wooden post</u>

As erected on the ground, each corner monument is marked as described above by: Metal Tags.
 (eg. Metal tags, paint on post)

The work of Location consisted of making a claim map as provided in NRS 517.040.

Dated this 1 day of September, 2006.

SIGNATURE OF LOCATOR:

By Stefan Syts
 Owner, Claimant or Agent Signature

I hereby affirm that this document
 submitted for recording does not
 contain a social security number.

Stefan Syts
 Owner, Claimant or Agent Name (printed)

Suggested Form-Nevada Division of Minerals (REV. 6/30/03 LV)
 Nevada Lode Certificate of Location - NRS 517.050

206469

BOOK 445 PAGE 090

BOOK 445 PAGE 91
 OFFICIAL RECORDS
 RECORDED AT THE REQUEST OF
Tonkin Springs
 2006 OCT 18 PM 1:39

CERTIFICATE OF LOCATION LODE MINING CLAIM

TO ALL WHOM IT MAY CONCERN:

The undersigned hereby certifies that he has caused to be located the
KYS 206 Lode Mining Claim in the following
 quarter section(s):

Quarter	Section	Township	Range	Meridian
NE	25	T23N	R48E	Mount Diablo
SE		0	0	Mount Diablo
SW		0	0	Mount Diablo
NW	25	T23N	R48E	Mount Diablo

in Eureka County, Nevada, on the July day of
23, 2006.

RECORDER'S STAMP

Name and mailing address of Locator is: Tonkin Springs LLC
a Nevada Corporation
P.O. Box 2429
Elko, Nevada 89803

The Claim is approximately 1500 feet long and 600 feet wide, such that 1495
 feet are claimed in a EAST direction and 5 feet in a WEST direction
 from the point of discovery (monument of location), at which the Notice of Location is posted, together with
300 feet on each side of the monument of location and center line of the Claim.

The general course of the lode or vein is from the EAST to the WEST direction.

The number, location and markings on each corner monument are as follows:

	Location	Markings	Description
No. 1	NE	<u>208 / 127</u> <u>206 / 125</u>	<u>2" x 2" x 4' wooden post</u>
No. 2	SE	<u>206 / 125</u> <u>204 / 123</u>	<u>2" x 2" x 4' wooden post</u>
No. 3	SW	<u>205 / 206</u> <u>203 / 204</u>	<u>2" x 2" x 4' wooden post</u>
No. 4	NW	<u>207 / 208</u> <u>205 / 206</u>	<u>2" x 2" x 4' wooden post</u>

As erected on the ground, each corner monument is marked as described above by: Metal Tags.
 (eg. Metal tags, paint on post)

The work of Location consisted of making a claim map as provided in NRS 517.040.

Dated this 1 day of September, 2006.

SIGNATURE OF LOCATOR:

By *Stefan Syts*
 Owner, Claimant or Agent Signature

I hereby affirm that this document
 submitted for recording does not
 contain a social security number.

Stefan Syts

Owner, Claimant or Agent Name (printed)

206470

Suggested Form-Nevada Division of Minerals (REV. 6/30/03 LV)
 Nevada Lode Certificate of Location - NRS 517.050

BOOK 445 PAGE 92
 OFFICIAL RECORDS
 RECORDED AT THE REQUEST OF
Tonkin Springs
 2006 OCT 18 PM 1:40

**CERTIFICATE OF LOCATION
 LODE MINING CLAIM**

TO ALL WHOM IT MAY CONCERN:

The undersigned hereby certifies that he has caused to be located the
KYS 207 Lode Mining Claim in the following
 quarter section(s):

Quarter	Section	Township	Range	Meridian
NE		0	0	Mount Diablo
SE		0	0	Mount Diablo
SW		0	0	Mount Diablo
NW	25	T23N	R48E	Mount Diablo

206471

in Eureka County, Nevada, on the July day of
23, 2006.

RECORDER'S STAMP

Name and mailing address of Locator is: Tonkin Springs LLC
a Nevada Corporation
P.O. Box 2429
Elko, Nevada 89803

The Claim is approximately 1500 feet long and 600 feet wide, such that 1495
 feet are claimed in a WEST direction and 5 feet in a EAST direction
 from the point of discovery (monument of location), at which the Notice of Location is posted, together with
300 feet on each side of the monument of location and center line of the Claim.

The general course of the lode or vein is from the EAST to the WEST direction.

The number, location and markings on each corner monument are as follows:

	Location	Markings	Description
No. 1	NE	<u>209 210</u> <u>207 208</u>	<u>2" x 2" x 4' wooden post</u>
No. 2	SE	<u>207 208</u> <u>205 206</u>	<u>2" x 2" x 4' wooden post</u>
No. 3	SW	<u>288 207</u> <u>286 205</u>	<u>2" x 2" x 4' wooden post</u>
No. 4	NW	<u>296 209</u> <u>288 207</u>	<u>2" x 2" x 4' wooden post</u>

As erected on the ground, each corner monument is marked as described above by: Metal Tags.
 (eg Metal tags, paint on post)

The work of Location consisted of making a claim map as provided in NRS 517.040.

Dated this 1 day of September, 2006.

SIGNATURE OF LOCATOR:

By Stefan Syts
 Owner, Claimant or Agent Signature

I hereby affirm that this document
 submitted for recording does not
 contain a social security number.

Stefan Syts

Owner, Claimant or Agent Name (printed)

Suggested Form-Nevada Division of Minerals (REV. 6/30/03 LV)
 Nevada Lode Certificate of Location - NRS 517.050

206471

BOOK 445 PAGE 092

BOOK 445 PAGE 93
 OFFICIAL RECORDS
 RECORDED AT THE REQUEST OF
Tonkin Springs
 2006 OCT 18 PM 1:40

**CERTIFICATE OF LOCATION
 LODGE MINING CLAIM**

TO ALL WHOM IT MAY CONCERN:

The undersigned hereby certifies that he has caused to be located the
KYS 208 Lode Mining Claim in the following
 quarter section(s):

Quarter	Section	Township	Range	Meridian
NE	25	T23N	R48E	Mount Diablo
SE		0	0	Mount Diablo
SW		0	0	Mount Diablo
NW	25	T23N	R48E	Mount Diablo

in Eureka County, Nevada, on the July day of
23, 2006.

RECORDER'S STAMP

Name and mailing address of Locator is: Tonkin Springs LLC
a Nevada Corporation
P.O. Box 2429
Elko, Nevada 89803

The Claim is approximately 1500 feet long and 600 feet wide, such that 1495
 feet are claimed in a EAST direction and 5 feet in a WEST direction
 from the point of discovery (monument of location), at which the Notice of Location is posted, together with
300 feet on each side of the monument of location and center line of the Claim.

The general course of the lode or vein is from the EAST to the WEST direction.

The number, location and markings on each corner monument are as follows:

	Location	Markings	Description
No. 1	NE	<u>210 129</u> <u>208 127</u>	<u>2" x 2" x 4' wooden post</u>
No. 2	SE	<u>208 127</u> <u>206 125</u>	<u>2" x 2" x 4' wooden post</u>
No. 3	SW	<u>207 208</u> <u>205 206</u>	<u>2" x 2" x 4' wooden post</u>
No. 4	NW	<u>209 210</u> <u>207 208</u>	<u>2" x 2" x 4' wooden post</u>

As erected on the ground, each corner monument is marked as described above by: Metal Tags.
 (eg. Metal tags, paint on post)

The work of Location consisted of making a claim map as provided in NRS 517.040.

Dated this 1 day of September, 2006.

SIGNATURE OF LOCATOR:

By Stefan Syts
 Owner, Claimant or Agent Signature

I hereby affirm that this document
 submitted for recording does not
 contain a social security number.

Stefan Syts

Owner, Claimant or Agent Name (printed)

206472

Suggested Form-Nevada Division of Minerals (REV. 6/30/03 LV)
 Nevada Lode Certificate of Location - NRS 517.050

BOOK 445 PAGE 94
 OFFICIAL RECORDS
 RECORDED AT THE REQUEST OF
Tonkin Springs
 2006 OCT 18 PM 1:40

**CERTIFICATE OF LOCATION
 LODGE MINING CLAIM**

TO ALL WHOM IT MAY CONCERN:

The undersigned hereby certifies that he has caused to be located the
KYS 209 Lode Mining Claim in the following
 quarter section(s):

Quarter	Section	Township	Range	Meridian
NE		0	0	Mount Diablo
SE		0	0	Mount Diablo
SW		0	0	Mount Diablo
NW	25	T23N	R48E	Mount Diablo

in Eureka County, Nevada, on the July day of
23, 2006.

RECORDER'S STAMP

Name and mailing address of Locator is: Tonkin Springs LLC
a Nevada Corporation
P.O. Box 2429
Elko, Nevada 89803

The Claim is approximately 1500 feet long and 600 feet wide, such that 1495
 feet are claimed in a WEST direction and 5 feet in a EAST direction
 from the point of discovery (monument of location), at which the Notice of Location is posted, together with
300 feet on each side of the monument of location and center line of the Claim.

The general course of the lode or vein is from the EAST to the WEST direction.

The number, location and markings on each corner monument are as follows:

	Location	Markings	Description
No. 1	NE	<u>211</u> <u>212</u> <u>209</u> <u>210</u> <u>209</u> <u>210</u>	<u>2" x 2" x 4' wooden post</u>
No. 2	SE	<u>207</u> <u>208</u> <u>290</u> <u>209</u> <u>288</u> <u>207</u>	<u>2" x 2" x 4' wooden post</u>
No. 3	SW	<u>292</u> <u>211</u> <u>290</u> <u>209</u>	<u>2" x 2" x 4' wooden post</u>
No. 4	NW	<u>290</u> <u>209</u>	<u>2" x 2" x 4' wooden post</u>

As erected on the ground, each corner monument is marked as described above by: Metal Tags.
 (eg. Metal tags, paint on post)

The work of Location consisted of making a claim map as provided in NRS 517.040.

Dated this 1 day of September, 2006.

SIGNATURE OF LOCATOR:

By Stefan Syts
 Owner, Claimant or Agent Signature

I hereby affirm that this document
 submitted for recording does not
 contain a social security number.

Stefan Syts

Owner, Claimant or Agent Name (printed)

206473

BOOK 445 PAGE 094

BOOK 445 PAGE 95
 OFFICIAL RECORDS
 RECORDED AT THE REQUEST OF
Tonkin Springs
 2006 OCT 18 PM 1:40

CERTIFICATE OF LOCATION LODE MINING CLAIM

TO ALL WHOM IT MAY CONCERN:

The undersigned hereby certifies that he has caused to be located the
KYS 210 Lode Mining Claim in the following
 quarter section(s):

Quarter	Section	Township	Range	Meridian
NE	25	T23N	R48E	Mount Diablo
SE		0	0	Mount Diablo
SW		0	0	Mount Diablo
NW	25	T23N	R48E	Mount Diablo

in Eureka County, Nevada, on the July day of
23, 2006.

RECORDER'S STAMP

Name and mailing address of Locator is: Tonkin Springs LLC
 a Nevada Corporation
 P.O. Box 2429
 Elko, Nevada 89803

The Claim is approximately 1500 feet long and 600 feet wide, such that 1495
 feet are claimed in a EAST direction and 5 feet in a WEST direction
 from the point of discovery (monument of location), at which the Notice of Location is posted, together with
300 feet on each side of the monument of location and center line of the Claim.

The general course of the lode or vein is from the EAST to the WEST direction.

The number, location and markings on each corner monument are as follows:

	Location	Markings	Description
No. 1	NE	<u>212</u> <u>131</u> <u>216</u> <u>129</u>	<u>2" x 2" x 4' wooden post</u>
No. 2	SE	<u>210</u> <u>129</u> <u>208</u> <u>127</u>	<u>2" x 2" x 4' wooden post</u>
No. 3	SW	<u>209</u> <u>210</u> <u>207</u> <u>208</u>	<u>2" x 2" x 4' wooden post</u>
No. 4	NW	<u>211</u> <u>212</u> <u>209</u> <u>216</u>	<u>2" x 2" x 4' wooden post</u>

As erected on the ground, each corner monument is marked as described above by: Metal Tags.
 (eg. Metal tags, paint on post)

The work of Location consisted of making a claim map as provided in NRS 517.040.

Dated this 1 day of September, 2006.

SIGNATURE OF LOCATOR:

By Stefan Syts
 Owner, Claimant or Agent Signature

Stefan Syts

Owner, Claimant or Agent Name (printed)

I hereby affirm that this document
 submitted for recording does not
 contain a social security number.

Suggested Form-Nevada Division of Minerals (REV. 6/30/03 LV)
 Nevada Lode Certificate of Location - NRS 517.050

206474

BOOK 445 PAGE 095

BOOK 445 PAGE 96
 OFFICIAL RECORDS
 RECORDED AT THE REQUEST OF
Tonkin Springs
 2006 OCT 18 PM 1:40
 EUREKA COUNTY, NEVADA
 M.N. REBAL. RECORDER
 FILE NO. FEES 20.50

CERTIFICATE OF LOCATION LODE MINING CLAIM

TO ALL WHOM IT MAY CONCERN:

The undersigned hereby certifies that he has caused to be located the
KYS 211 Lode Mining Claim in the following
 quarter section(s):

Quarter	Section	Township	Range	Meridian
NE		0	0	Mount Diablo
SE		0	0	Mount Diablo
SW	24	T23N	R48E	Mount Diablo
NW	25	T23N	R48E	Mount Diablo

206475

in Eureka County, Nevada, on the July day of
23, 2006.

RECORDER'S STAMP

Name and mailing address of Locator is: Tonkin Springs LLC
a Nevada Corporation
P.O. Box 2429
Elko, Nevada 89803

The Claim is approximately 1500 feet long and 600 feet wide, such that 1495
 feet are claimed in a WEST direction and 5 feet in a EAST direction
 from the point of discovery (monument of location), at which the Notice of Location is posted, together with
300 feet on each side of the monument of location and center line of the Claim.

The general course of the lode or vein is from the EAST to the WEST direction.

The number, location and markings on each corner monument are as follows:

	Location	Markings	Description
No. 1	NE	<u>213 / 214</u> <u>211 / 212</u>	<u>2" x 2" x 4' wooden post</u>
No. 2	SE	<u>211 / 212</u> <u>207 / 210</u>	<u>2" x 2" x 4' wooden post</u>
No. 3	SW	<u>242 / 211</u> <u>240 / 209</u>	<u>2" x 2" x 4' wooden post</u>
No. 4	NW	<u>294 / 213</u> <u>292 / 211</u>	<u>2" x 2" x 4' wooden post</u>

As erected on the ground, each corner monument is marked as described above by: Metal Tags.
 (eg Metal tags, paint on post)

The work of Location consisted of making a claim map as provided in NRS 517.040.

Dated this 1 day of September, 2006.

SIGNATURE OF LOCATOR:

By Stefan Syts
 Owner, Claimant or Agent Signature

I hereby affirm that this document
 submitted for recording does not
 contain a social security number.

Stefan Syts

Owner, Claimant or Agent Name (printed)

206475

BOOK 445 PAGE 96

BOOK 445 PAGE 97
 OFFICIAL RECORDS
 RECORDED AT THE REQUEST OF
Tonkin Springs
 2006 OCT 18 PM 1:40

**CERTIFICATE OF LOCATION
 LODE MINING CLAIM**

TO ALL WHOM IT MAY CONCERN:

The undersigned hereby certifies that he has caused to be located the
KYS 212 Lode Mining Claim in the following
 quarter section(s):

Quarter	Section	Township	Range	Meridian
NE	25	T23N	R48E	Mount Diablo
SE	24	T23N	R48E	Mount Diablo
SW	24	T23N	R48E	Mount Diablo
NW	25	T23N	R48E	Mount Diablo

206476

in Eureka County, Nevada, on the July day of
23, 2006.

RECORDER'S STAMP

Name and mailing address of Locator is: Tonkin Springs LLC
a Nevada Corporation
P.O. Box 2429
Elko, Nevada 89803

The Claim is approximately 1500 feet long and 600 feet wide, such that 1495
 feet are claimed in a EAST direction and 5 feet in a WEST direction
 from the point of discovery (monument of location), at which the Notice of Location is posted, together with
300 feet on each side of the monument of location and center line of the Claim.

The general course of the lode or vein is from the EAST to the WEST direction.

The number, location and markings on each corner monument are as follows:

	Location	Markings	Description
No. 1	NE	<u>214</u> / <u>133</u> <u>212</u> / <u>131</u> <u>212</u> / <u>131</u>	<u>2" x 2" x 4' wooden post</u>
No. 2	SE	<u>210</u> / <u>124</u> <u>211</u> / <u>212</u>	<u>2" x 2" x 4' wooden post</u>
No. 3	SW	<u>209</u> / <u>210</u> <u>213</u> / <u>214</u>	<u>2" x 2" x 4' wooden post</u>
No. 4	NW	<u>211</u> / <u>212</u>	<u>2" x 2" x 4' wooden post</u>

As erected on the ground, each corner monument is marked as described above by: Metal Tags.
 (eg. Metal tags, paint on post)

The work of Location consisted of making a claim map as provided in NRS 517.040.

Dated this 1 day of September, 2006.

SIGNATURE OF LOCATOR:

By *Stefan Syts*
 Owner, Claimant or Agent Signature

I hereby affirm that this document
 submitted for recording does not
 contain a social security number.

Stefan Syts

Owner, Claimant or Agent Name (printed)

206476

Suggested Form-Nevada Division of Minerals (REV. 6/30/03 LV)
 Nevada Lode Certificate of Location - NRS 517.050

BOOK 445 PAGE 98
 OFFICIAL RECORDS
 RECORDED AT THE REQUEST OF
Tonkin Springs
 2006 OCT 18 PM 1:40

EUREKA COUNTY, NEVADA
 M.N. REBALEATI, RECORDER
 FILE NO. 206477 FEES 20.50

CERTIFICATE OF LOCATION LODE MINING CLAIM

TO ALL WHOM IT MAY CONCERN:

The undersigned hereby certifies that he has caused to be located the
KYS 213 Lode Mining Claim in the following
 quarter section(s):

Quarter	Section	Township	Range	Meridian
NE		0	0	Mount Diablo
SE		0	0	Mount Diablo
SW	24	T23N	R48E	Mount Diablo
NW		0	0	Mount Diablo

in Eureka County, Nevada, on the August day of
16, 2006.

RECORDER'S STAMP

Name and mailing address of Locator is: Tonkin Springs LLC
 a Nevada Corporation
 P.O. Box 2429
 Elko, Nevada 89803

The Claim is approximately 1500 feet long and 600 feet wide, such that 1495
 feet are claimed in a WEST direction and 5 feet in a EAST direction
 from the point of discovery (monument of location), at which the Notice of Location is posted, together with
300 feet on each side of the monument of location and center line of the Claim.

The general course of the lode or vein is from the EAST to the WEST direction.

The number, location and markings on each corner monument are as follows:

	Location	Markings	Description
No. 1	NE	<u>215</u> <u>216</u> <u>213</u> <u>214</u>	<u>2" x 2" x 4' wooden post</u>
No. 2	SE	<u>213</u> <u>214</u> <u>211</u> <u>212</u>	<u>2" x 2" x 4' wooden post</u>
No. 3	SW	<u>294</u> <u>213</u> <u>292</u> <u>211</u>	<u>2" x 2" x 4' wooden post</u>
No. 4	NW	<u>296</u> <u>215</u> <u>294</u> <u>213</u>	<u>2" x 2" x 4' wooden post</u>

As erected on the ground, each corner monument is marked as described above by: Metal Tags.
 (eg. Metal tags, paint on post)

The work of Location consisted of making a claim map as provided in NRS 517.040.

Dated this 1 day of September, 2006.

SIGNATURE OF LOCATOR:

By Stefan Syts
 Owner, Claimant or Agent Signature

Stefan Syts

Owner, Claimant or Agent Name (printed)

I hereby affirm that this document
 submitted for recording does not
 contain a social security number.

Suggested Form-Nevada Division of Minerals (REV. 6/30/03 LV)
 Nevada Lode Certificate of Location - NRS 517.050

206477

BOOK 445 PAGE 098

CERTIFICATE OF LOCATION LODE MINING CLAIM

TO ALL WHOM IT MAY CONCERN:

The undersigned hereby certifies that he has caused to be located the
KYS 214 Lode Mining Claim in the following
 quarter section(s):

Quarter	Section	Township	Range	Meridian
NE				Mount Diablo
SE	24	T23N	R48E	Mount Diablo
SW	24	T23N	R48E	Mount Diablo
NW				Mount Diablo

in Eureka County, Nevada, on the August day of
16, 2006.

Name and mailing address of Locator is: Tonkin Springs LLC
a Nevada Corporation
P.O. Box 2429
Elko, Nevada 89803

The Claim is approximately 1500 feet long and 600 feet wide, such that 1495
 feet are claimed in a EAST direction and 5 feet in a WEST direction
 from the point of discovery (monument of location), at which the Notice of Location is posted, together with
300 feet on each side of the monument of location and center line of the Claim.

The general course of the lode or vein is from the EAST to the WEST direction.

The number, location and markings on each corner monument are as follows:

	Location	Markings	Description
No. 1	NE	<u>216 / 135</u> <u>214 / 133</u>	<u>2" x 2" x 4' wooden post</u>
No. 2	SE	<u>214 / 133</u> <u>212 / 131</u>	<u>2" x 2" x 4' wooden post</u>
No. 3	SW	<u>213 / 214</u> <u>211 / 212</u>	<u>2" x 2" x 4' wooden post</u>
No. 4	NW	<u>215 / 216</u> <u>213 / 214</u>	<u>2" x 2" x 4' wooden post</u>

As erected on the ground, each corner monument is marked as described above by: Metal Tags.
 (eg. Metal tags, paint on post)

The work of Location consisted of making a claim map as provided in NRS 517.040.

Dated this 1 day of September, 2006.

SIGNATURE OF LOCATOR:

By [Signature]
 Owner, Claimant or Agent Signature

Stefan Syts

Owner, Claimant or Agent Name (printed)

I hereby affirm that this document
 submitted for recording does not
 contain a social security number.

BOOK 445 PAGE 99
 OFFICIAL RECORDS
 RECORDED AT THE REQUEST OF
Tonkin Springs
 2006 OCT 18 PM 1:40

EUREKA COUNTY, NEVADA
 M.H. REBALEATI, RECORDER
 FILE NO. 206478 FEES 20.50

206478

RECORDER'S STAMP

206478

BOOK 445 PAGE 099

BOOK 445 PAGE 108
 OFFICIAL RECORDS
 RECORDED AT THE REQUEST OF
Tonkin Springs
 2006 OCT 18 PM 1:40

CERTIFICATE OF LOCATION LODE MINING CLAIM

TO ALL WHOM IT MAY CONCERN:

The undersigned hereby certifies that he has caused to be located the
KYS 215 Lode Mining Claim in the following
 quarter section(s):

Quarter	Section	Township	Range	Meridian
NE		0	0	Mount Diablo
SE		0	0	Mount Diablo
SW	24	T23N	R48E	Mount Diablo
NW		0	0	Mount Diablo

206479

in Eureka County, Nevada, on the August day of
16, 2006.

RECORDER'S STAMP

Name and mailing address of Locator is: Tonkin Springs LLC
a Nevada Corporation
P.O. Box 2429
Elko, Nevada 89803

The Claim is approximately 1500 feet long and 600 feet wide, such that 1495
 feet are claimed in a WEST direction and 5 feet in a EAST direction
 from the point of discovery (monument of location), at which the Notice of Location is posted, together with
300 feet on each side of the monument of location and center line of the Claim.

The general course of the lode or vein is from the EAST to the WEST direction.

The number, location and markings on each corner monument are as follows:

	Location	Markings	Description
No. 1	NE	<u>217 / 218</u> <u>215 / 216</u>	<u>2" x 2" x 4' wooden post</u>
No. 2	SE	<u>215 / 216</u> <u>213 / 214</u>	<u>2" x 2" x 4' wooden post</u>
No. 3	SW	<u>296 / 215</u> <u>294 / 213</u>	<u>2" x 2" x 4' wooden post</u>
No. 4	NW	<u>298 / 217</u> <u>296 / 215</u>	<u>2" x 2" x 4' wooden post</u>

As erected on the ground, each corner monument is marked as described above by: Metal Tags.
 (eg Metal tags, paint on post)

The work of Location consisted of making a claim map as provided in NRS 517.040.

Dated this 1 day of September, 2006.

SIGNATURE OF LOCATOR:

By *Stefan Syts*
 Owner, Claimant or Agent Signature

I hereby affirm that this document
 submitted for recording does not
 contain a social security number.

Stefan Syts

Owner, Claimant or Agent Name (printed)

206479

BOOK 445 PAGE 100

BOOK 445 PAGE 101
 OFFICIAL RECORDS
 RECORDED AT THE REQUEST OF
Tonkin Springs
 2006 OCT 18 PM 1:40

**CERTIFICATE OF LOCATION
 LODGE MINING CLAIM**

TO ALL WHOM IT MAY CONCERN:

The undersigned hereby certifies that he has caused to be located the
KYS 216 Lode Mining Claim in the following
 quarter section(s):

Quarter	Section	Township	Range	Meridian
NE		0	0	Mount Diablo
SE	24	T23N	R48E	Mount Diablo
SW	24	T23N	R48E	Mount Diablo
NW		0	0	Mount Diablo

in Eureka County, Nevada, on the August day of
16, 2006.

RECORDER'S STAMP

Name and mailing address of Locator is: Tonkin Springs LLC
a Nevada Corporation
P.O. Box 2429
Elko, Nevada 89803

The Claim is approximately 1500 feet long and 600 feet wide, such that 1495
 feet are claimed in a EAST direction and 5 feet in a WEST direction
 from the point of discovery (monument of location), at which the Notice of Location is posted, together with
300 feet on each side of the monument of location and center line of the Claim.

The general course of the lode or vein is from the EAST to the WEST direction.

The number, location and markings on each corner monument are as follows:

	Location	Markings	Description
No. 1	NE	<u>218 / 137</u> <u>216 / 135</u>	<u>2" x 2" x 4' wooden post</u>
No. 2	SE	<u>216 / 135</u> <u>214 / 133</u>	<u>2" x 2" x 4' wooden post</u>
No. 3	SW	<u>215 / 216</u> <u>213 / 214</u>	<u>2" x 2" x 4' wooden post</u>
No. 4	NW	<u>217 / 218</u> <u>215 / 216</u>	<u>2" x 2" x 4' wooden post</u>

As erected on the ground, each corner monument is marked as described above by: Metal Tags.
 (eg Metal tags, paint on post)

The work of Location consisted of making a claim map as provided in NRS 517.040.

Dated this 1 day of September, 2006.

SIGNATURE OF LOCATOR:

By Stefan Syts
 Owner, Claimant or Agent Signature

Stefan Syts

Owner, Claimant or Agent Name (printed)

206480

I hereby affirm that this document
 submitted for recording does not
 contain a social security number.

Suggested Form-Nevada Division of Minerals (REV. 6/30/03, LV)
 Nevada Lode Certificate of Location - NRS 517.050

BOOK 445 PAGE 102
 OFFICIAL RECORDS
 RECORDED AT THE REQUEST OF
Tonkin Springs
 2006 OCT 18 PM 1:40

**CERTIFICATE OF LOCATION
 LODGE MINING CLAIM**

TO ALL WHOM IT MAY CONCERN:

The undersigned hereby certifies that he has caused to be located the
KYS 217 Lode Mining Claim in the following
 quarter section(s):

Quarter	Section	Township	Range	Meridian
NE		0	0	Mount Diablo
SE		0	0	Mount Diablo
SW	24	T23N	R48E	Mount Diablo
NW		0	0	Mount Diablo

in Eureka County, Nevada, on the August day of
16, 2006.

RECORDER'S STAMP

Name and mailing address of Locator is: Tonkin Springs LLC
a Nevada Corporation
P.O. Box 2429
Elko, Nevada 89803

The Claim is approximately 1500 feet long and 600 feet wide, such that 1495
 feet are claimed in a WEST direction and 5 feet in a EAST direction
 from the point of discovery (monument of location), at which the Notice of Location is posted, together with
300 feet on each side of the monument of location and center line of the Claim.

The general course of the lode or vein is from the EAST to the WEST direction.

The number, location and markings on each corner monument are as follows:

	Location	Markings	Description
No. 1	NE	<u>219 / 220</u> <u>217 / 218</u>	<u>2" x 2" x 4' wooden post</u>
No. 2	SE	<u>217 / 218</u> <u>215 / 216</u>	<u>2" x 2" x 4' wooden post</u>
No. 3	SW	<u>298 / 217</u> <u>296 / 215</u>	<u>2" x 2" x 4' wooden post</u>
No. 4	NW	<u>300 / 219</u> <u>298 / 217</u>	<u>2" x 2" x 4' wooden post</u>

As erected on the ground, each corner monument is marked as described above by: Metal Tags.
 (eg. Metal tags, paint on post)

The work of Location consisted of making a claim map as provided in NRS 517.040.

Dated this 1 day of September, 2006.

SIGNATURE OF LOCATOR:

By Stefan Syts
 Owner, Claimant or Agent Signature

Stefan Syts

Owner, Claimant or Agent Name (printed)

206481

I hereby affirm that this document
 submitted for recording does not
 contain a social security number.

BOOK 445 PAGE 103
 OFFICIAL RECORDS
 RECORDED AT THE REQUEST OF
Tonkin Springs
 2006 OCT 18 PM 1:40

**CERTIFICATE OF LOCATION
 LODGE MINING CLAIM**

TO ALL WHOM IT MAY CONCERN:

The undersigned hereby certifies that he has caused to be located the
KYS 218 Lode Mining Claim in the following
 quarter section(s):

Quarter	Section	Township	Range	Meridian
NE		0	0	Mount Diablo
SE	24	T23N	R48E	Mount Diablo
SW	24	T23N	R48E	Mount Diablo
NW		0	0	Mount Diablo

206482

EUREKA COUNTY, NEVADA
 M.N. REBALEATI, RECORDER
 FILE NO. 20.50

in Eureka County, Nevada, on the August day of
16, 2006.

RECORDER'S STAMP

Name and mailing address of Locator is: Tonkin Springs LLC
 a Nevada Corporation
 P.O. Box 2429
 Elko, Nevada 89803

The Claim is approximately 1500 feet long and 600 feet wide, such that 1495
 feet are claimed in a EAST direction and 5 feet in a WEST direction
 from the point of discovery (monument of location), at which the Notice of Location is posted, together with
300 feet on each side of the monument of location and center line of the Claim.

The general course of the lode or vein is from the EAST to the WEST direction.

The number, location and markings on each corner monument are as follows:

	Location	Markings	Description
No. 1	NE	<u>220 / 139</u> <u>218 / 137</u>	<u>2" x 2" x 4' wooden post</u>
No. 2	SE	<u>218 / 137</u> <u>216 / 135</u>	<u>2" x 2" x 4' wooden post</u>
No. 3	SW	<u>217 / 218</u> <u>215 / 216</u>	<u>2" x 2" x 4' wooden post</u>
No. 4	NW	<u>219 / 220</u> <u>217 / 218</u>	<u>2" x 2" x 4' wooden post</u>

As erected on the ground, each corner monument is marked as described above by: Metal Tags.
 (eg Metal tags, paint on post)

The work of Location consisted of making a claim map as provided in NRS 517.040.

Dated this 1 day of September, 2006.

SIGNATURE OF LOCATOR:

By Stefan Syts
 Owner, Claimant or Agent Signature

I hereby affirm that this document
 submitted for recording does not
 contain a social security number.

Stefan Syts

Owner, Claimant or Agent Name (printed)

Suggested Form-Nevada Division of Minerals (REV. 6/30/03 LV)
 Nevada Lode Certificate of Location - NRS 517.050

206482

BOOK 445 PAGE 103

BOOK 445 PAGE 104
 OFFICIAL RECORDS
 RECORDED AT THE REQUEST OF
Tonkin Springs
 2006 OCT 18 PM 1:40

**CERTIFICATE OF LOCATION
 LODGE MINING CLAIM**

TO ALL WHOM IT MAY CONCERN:

The undersigned hereby certifies that he has caused to be located the
KYS 219 Lode Mining Claim in the following
 quarter section(s):

Quarter	Section	Township	Range	Meridian
NE		0	0	Mount Diablo
SE		0	0	Mount Diablo
SW	24	T23N	R48E	Mount Diablo
NW	24	T23N	R48E	Mount Diablo

in Eureka County, Nevada, on the August day of
16, 2006.

RECORDER'S STAMP

Name and mailing address of Locator is: Tonkin Springs LLC
a Nevada Corporation
P.O. Box 2429
Elko, Nevada 89803

The Claim is approximately 1500 feet long and 600 feet wide, such that 1495
 feet are claimed in a WEST direction and 5 feet in a EAST direction
 from the point of discovery (monument of location), at which the Notice of Location is posted, together with
300 feet on each side of the monument of location and center line of the Claim.

The general course of the lode or vein is from the EAST to the WEST direction.

The number, location and markings on each corner monument are as follows:

No.	Location	Markings	Description
No. 1	NE	<u>221 222</u> <u>219 220</u>	<u>2" x 2" x 4' wooden post</u>
No. 2	SE	<u>219 220</u> <u>217 218</u>	<u>2" x 2" x 4' wooden post</u>
No. 3	SW	<u>300 219</u> <u>298 217</u>	<u>2" x 2" x 4' wooden post</u>
No. 4	NW	<u>302 221</u> <u>300 219</u>	<u>2" x 2" x 4' wooden post</u>

As erected on the ground, each corner monument is marked as described above by: Metal Tags.
 (eg Metal tags, paint on post)

The work of Location consisted of making a claim map as provided in NRS 517.040.

Dated this 1 day of September, 2006.

SIGNATURE OF LOCATOR:

By *Stefan Syts*
 Owner, Claimant or Agent Signature

Stefan Syts

Owner, Claimant or Agent Name (printed)

I hereby affirm that this document
 submitted for recording does not
 contain a social security number.

Suggested Form-Nevada Division of Minerals (REV. 6/30/03 LV)
 Nevada Lode Certificate of Location - NRS 517.050

206483

BOOK 445 PAGE 104

BOOK 445 PAGE 105
 OFFICIAL RECORDS
 RECORDED AT THE REQUEST OF
Tonkin Springs
 2006 OCT 18 PM 1:41

**CERTIFICATE OF LOCATION
 LODGE MINING CLAIM**

TO ALL WHOM IT MAY CONCERN:

The undersigned hereby certifies that he has caused to be located the
KYS 220 Lode Mining Claim in the following
 quarter section(s):

EUREKA COUNTY, NEVADA
 M.H. REBALEATI, RECORDER
 FILE NO. 206484 FEES 20.50

206484

Quarter	Section	Township	Range	Meridian
NE	24	T23N	R48E	Mount Diablo
SE	24	T23N	R48E	Mount Diablo
SW	24	T23N	R48E	Mount Diablo
NW	24	T23N	R48E	Mount Diablo

in Eureka County, Nevada, on the August day of
16, 2006.

RECORDER'S STAMP

Name and mailing address of Locator is: Tonkin Springs LLC
a Nevada Corporation
P.O. Box 2429
Elko, Nevada 89803

The Claim is approximately 1500 feet long and 600 feet wide, such that 1495
 feet are claimed in a EAST direction and 5 feet in a WEST direction
 from the point of discovery (monument of location), at which the Notice of Location is posted, together with
300 feet on each side of the monument of location and center line of the Claim.

The general course of the lode or vein is from the EAST to the WEST direction.

The number, location and markings on each corner monument are as follows:

	Location	Markings	Description
No. 1	NE	<u>222 / 141</u> <u>220 / 139</u>	<u>2" x 2" x 4' wooden post</u>
No. 2	SE	<u>220 / 139</u> <u>218 / 137</u>	<u>2" x 2" x 4' wooden post</u>
No. 3	SW	<u>219 / 220</u> <u>217 / 218</u>	<u>2" x 2" x 4' wooden post</u>
No. 4	NW	<u>221 / 222</u> <u>219 / 220</u>	<u>2" x 2" x 4' wooden post</u>

As erected on the ground, each corner monument is marked as described above by: Metal Tags.
 (eg Metal tags, paint on post)

The work of Location consisted of making a claim map as provided in NRS 517.040.

Dated this 1 day of September, 2006.

SIGNATURE OF LOCATOR:

By Stefan Syts
 Owner, Claimant or Agent Signature

I hereby affirm that this document
 submitted for recording does not
 contain a social security number.

Stefan Syts

Owner, Claimant or Agent Name (printed)

206484

Suggested Form-Nevada Division of Minerals (REV. 6/30/03 LV)
 Nevada Lode Certificate of Location - NRS 517.050

BOOK 445 PAGE 106
 OFFICIAL RECORDS
 RECORDED AT THE REQUEST OF
Tonkin Springs
 2006 OCT 18 PM 1:41

EUREKA COUNTY, NEVADA
 M.N. REBALEATI, RECORDER
 FILE NO. FEES 20.58

206485

CERTIFICATE OF LOCATION LODE MINING CLAIM

TO ALL WHOM IT MAY CONCERN:

The undersigned hereby certifies that he has caused to be located the
KYS 221 Lode Mining Claim in the following
 quarter section(s):

Quarter	Section	Township	Range	Meridian
NE		0	0	Mount Diablo
SE		0	0	Mount Diablo
SW		0	0	Mount Diablo
NW	24	T23N	R48E	Mount Diablo

in Eureka County, Nevada, on the August day of
16, 2006.

RECORDER'S STAMP

Name and mailing address of Locator is: Tonkin Springs LLC
a Nevada Corporation
P.O. Box 2429
Elko, Nevada 89803

The Claim is approximately 1500 feet long and 600 feet wide, such that 1495
 feet are claimed in a WEST direction and 5 feet in a EAST direction
 from the point of discovery (monument of location), at which the Notice of Location is posted, together with
300 feet on each side of the monument of location and center line of the Claim.

The general course of the lode or vein is from the EAST to the WEST direction.

The number, location and markings on each corner monument are as follows:

	Location	Markings	Description
No. 1	NE	<u>223 / 224</u> <u>221 / 222</u>	<u>2" x 2" x 4' wooden post</u>
No. 2	SE	<u>221 / 222</u> <u>219 / 220</u>	<u>2" x 2" x 4' wooden post</u>
No. 3	SW	<u>302 / 221</u> <u>300 / 219</u>	<u>2" x 2" x 4' wooden post</u>
No. 4	NW	<u>304 / 223</u> <u>302 / 221</u>	<u>2" x 2" x 4' wooden post</u>

As erected on the ground, each corner monument is marked as described above by: Metal Tags.
 (eg. Metal tags, paint on post)

The work of Location consisted of making a claim map as provided in NRS 517.040.

Dated this 1 day of September, 2006.

SIGNATURE OF LOCATOR:

By *Stefan Syts*
 Owner, Claimant or Agent Signature

Stefan Syts

Owner, Claimant or Agent Name (printed)

I hereby affirm that this document
 submitted for recording does not
 contain a social security number.

Suggested Form-Nevada Division of Minerals (REV. 6/30/03 LV)
 Nevada Lode Certificate of Location - NRS 517.050

206485

BOOK 445 PAGE 106

BOOK 445 PAGE 107
 OFFICIAL RECORDS
 RECORDED AT THE REQUEST OF
Tonkin Springs
 2006 OCT 18 PM 1:41

**CERTIFICATE OF LOCATION
 LODE MINING CLAIM**

TO ALL WHOM IT MAY CONCERN:

The undersigned hereby certifies that he has caused to be located the
KYS 222 Lode Mining Claim in the following
 quarter section(s):

Quarter	Section	Township	Range	Meridian
NE	24	T23N	R48E	Mount Diablo
SE		0	0	Mount Diablo
SW		0	0	Mount Diablo
NW	24	T23N	R48E	Mount Diablo

206486

in Eureka County, Nevada, on the August day of
16, 2006.

RECORDER'S STAMP

Name and mailing address of Locator is: Tonkin Springs LLC
a Nevada Corporation
P.O. Box 2429
Elko, Nevada 89803

The Claim is approximately 1500 feet long and 600 feet wide, such that 1495
 feet are claimed in a EAST direction and 5 feet in a WEST direction
 from the point of discovery (monument of location), at which the Notice of Location is posted, together with
300 feet on each side of the monument of location and center line of the Claim.

The general course of the lode or vein is from the EAST to the WEST direction.

The number, location and markings on each corner monument are as follows:

	Location	Markings	Description
No. 1	NE	<u>224</u> <u>143</u> <u>222</u> <u>141</u> <u>222</u> <u>141</u>	<u>2" x 2" x 4' wooden post</u>
No. 2	SE	<u>220</u> <u>139</u> <u>221</u> <u>222</u>	<u>2" x 2" x 4' wooden post</u>
No. 3	SW	<u>219</u> <u>220</u> <u>223</u> <u>224</u>	<u>2" x 2" x 4' wooden post</u>
No. 4	NW	<u>221</u> <u>222</u>	<u>2" x 2" x 4' wooden post</u>

As erected on the ground, each corner monument is marked as described above by: Metal Tags.
 (eg. Metal tags, paint on post)

The work of Location consisted of making a claim map as provided in NRS 517.040.

Dated this 1 day of September, 2006.

SIGNATURE OF LOCATOR:

By Stefan Syts
 Owner, Claimant or Agent Signature

I hereby affirm that this document
 submitted for recording does not
 contain a social security number.

Stefan Syts

Owner, Claimant or Agent Name (printed)

206486

Suggested Form-Nevada Division of Minerals (REV. 6/30/03 LV)
 Nevada Lode Certificate of Location - NRS 517.050

BOOK 445 PAGE 108
 OFFICIAL RECORDS
 RECORDED AT THE REQUEST OF
Tonkin Springs
 2006 OCT 18 PM 1:41

**CERTIFICATE OF LOCATION
 LODE MINING CLAIM**

TO ALL WHOM IT MAY CONCERN:

The undersigned hereby certifies that he has caused to be located the
KYS 223 Lode Mining Claim in the following
 quarter section(s):

Quarter	Section	Township	Range	Meridian
NE		0	0	Mount Diablo
SE		0	0	Mount Diablo
SW		0	0	Mount Diablo
NW	24	T23N	R48E	Mount Diablo

206487

in Eureka County, Nevada, on the August day of
16, 2006.

RECORDER'S STAMP

Name and mailing address of Locator is: Tonkin Springs LLC
a Nevada Corporation
P.O. Box 2429
Elko, Nevada 89803

The Claim is approximately 1500 feet long and 600 feet wide, such that 1495
 feet are claimed in a WEST direction and 5 feet in a EAST direction
 from the point of discovery (monument of location), at which the Notice of Location is posted, together with
300 feet on each side of the monument of location and center line of the Claim.

The general course of the lode or vein is from the EAST to the WEST direction.

The number, location and markings on each corner monument are as follows:

	Location	Markings	Description
No. 1	NE	<u>225</u> <u>226</u> <u>223</u> <u>224</u>	<u>2" x 2" x 4' wooden post</u>
No. 2	SE	<u>223</u> <u>224</u> <u>221</u> <u>222</u>	<u>2" x 2" x 4' wooden post</u>
No. 3	SW	<u>304</u> <u>223</u> <u>302</u> <u>221</u>	<u>2" x 2" x 4' wooden post</u>
No. 4	NW	<u>306</u> <u>225</u> <u>304</u> <u>223</u>	<u>2" x 2" x 4' wooden post</u>

As erected on the ground, each corner monument is marked as described above by: Metal Tags.
 (eg Metal tags, paint on post)

The work of Location consisted of making a claim map as provided in NRS 517.040.

Dated this 1 day of September, 2006.

SIGNATURE OF LOCATOR:

By Stefan Syts
 Owner, Claimant or Agent Signature

I hereby affirm that this document
 submitted for recording does not
 contain a social security number.

Stefan Syts

Owner, Claimant or Agent Name (printed)

Suggested Form-Nevada Division of Minerals (REV. 6/30/03 LV)
 Nevada Lode Certificate of Location - NRS 517.050

206487

BOOK 445 PAGE 108

BOOK 445 PAGE 109
 OFFICIAL RECORDS
 RECORDED AT THE REQUEST OF
Tonkin Springs
 2006 OCT 18 PM 1:41

**CERTIFICATE OF LOCATION
 LODE MINING CLAIM**

TO ALL WHOM IT MAY CONCERN:

The undersigned hereby certifies that he has caused to be located the
KYS 224 Lode Mining Claim in the following
 quarter section(s):

Quarter	Section	Township	Range	Meridian
NE	24	T23N	R48E	Mount Diablo
SE		0	0	Mount Diablo
SW		0	0	Mount Diablo
NW	24	T23N	R48E	Mount Diablo

206488

EUREKA COUNTY, NEVADA
 M.N. REBALEATI, RECORDER
 FILE NO. FEES 20.50

in Eureka County, Nevada, on the August day of
16, 2006.

RECORDER'S STAMP

Name and mailing address of Locator is: Tonkin Springs LLC
a Nevada Corporation
P.O. Box 2429
Elko, Nevada 89803

The Claim is approximately 1500 feet long and 600 feet wide, such that 1495
 feet are claimed in a EAST direction and 5 feet in a WEST direction
 from the point of discovery (monument of location), at which the Notice of Location is posted, together with
300 feet on each side of the monument of location and center line of the Claim.

The general course of the lode or vein is from the EAST to the WEST direction.

The number, location and markings on each corner monument are as follows:

	Location	Markings	Description
No. 1	NE	<u>226</u> <u>145</u> <u>224</u> <u>143</u>	<u>2" x 2" x 4' wooden post</u>
No. 2	SE	<u>224</u> <u>143</u> <u>222</u> <u>141</u>	<u>2" x 2" x 4' wooden post</u>
No. 3	SW	<u>223</u> <u>224</u> <u>221</u> <u>222</u>	<u>2" x 2" x 4' wooden post</u>
No. 4	NW	<u>225</u> <u>226</u> <u>223</u> <u>224</u>	<u>2" x 2" x 4' wooden post</u>

As erected on the ground, each corner monument is marked as described above by: Metal Tags.
 (eg. Metal tags, paint on post)

The work of Location consisted of making a claim map as provided in NRS 517.040.

Dated this 1 day of September, 2006.

SIGNATURE OF LOCATOR:

By Stefan Syts
 Owner, Claimant or Agent Signature

I hereby affirm that this document
 submitted for recording does not
 contain a social security number.

Stefan Syts

Owner, Claimant or Agent Name (printed)

206488

BOOK 445 PAGE 109

BOOK 445 PAGE 110
 OFFICIAL RECORDS
 RECORDED AT THE REQUEST OF
Tonkin Springs
 2006 OCT 18 PM 1:41

**CERTIFICATE OF LOCATION
 LODE MINING CLAIM**

TO ALL WHOM IT MAY CONCERN:

The undersigned hereby certifies that he has caused to be located the
KYS 225 Lode Mining Claim in the following
 quarter section(s):

Quarter	Section	Township	Range	Meridian
NE		0	0	Mount Diablo
SE		0	0	Mount Diablo
SW		0	0	Mount Diablo
NW	24	T23N	R48E	Mount Diablo

in Eureka County, Nevada, on the August day of
16, 2006.

RECORDER'S STAMP

Name and mailing address of Locator is: Tonkin Springs LLC
a Nevada Corporation
P.O. Box 2429
Elko, Nevada 89803

The Claim is approximately 1500 feet long and 600 feet wide, such that 1495
 feet are claimed in a WEST direction and 5 feet in a EAST direction
 from the point of discovery (monument of location), at which the Notice of Location is posted, together with
300 feet on each side of the monument of location and center line of the Claim.

The general course of the lode or vein is from the EAST to the WEST direction.

The number, location and markings on each corner monument are as follows:

	Location	Markings	Description
No. 1	NE	<u>227</u> <u>228</u> <u>225</u> <u>226</u>	<u>2" x 2" x 4' wooden post</u>
No. 2	SE	<u>225</u> <u>226</u> <u>223</u> <u>224</u>	<u>2" x 2" x 4' wooden post</u>
No. 3	SW	<u>306</u> <u>225</u> <u>304</u> <u>223</u>	<u>2" x 2" x 4' wooden post</u>
No. 4	NW	<u>308</u> <u>227</u> <u>306</u> <u>225</u>	<u>2" x 2" x 4' wooden post</u>

As erected on the ground, each corner monument is marked as described above by: Metal Tags.
 (eg. Metal tags, paint on post)

The work of Location consisted of making a claim map as provided in NRS 517.040.

Dated this 1 day of September, 2006.

SIGNATURE OF LOCATOR:

By Stefan Syts
 Owner, Claimant or Agent Signature

Stefan Syts

Owner, Claimant or Agent Name (printed)

I hereby affirm that this document
 submitted for recording does not
 contain a social security number.

Revised Form Nevada Division of Minerals (REV. 6/30/03 LV)
 Nevada Lode Certificate of Location - NRS 517.050

206489

BOOK 445 PAGE 110

BOOK 445 PAGE 111
 OFFICIAL RECORDS
 RECORDED AT THE REQUEST OF
Tonkin Springs
 2006 OCT 18 PM 4:41

**CERTIFICATE OF LOCATION
 LODGE MINING CLAIM**

TO ALL WHOM IT MAY CONCERN:

The undersigned hereby certifies that he has caused to be located the
KYS 226 Lode Mining Claim in the following
 quarter section(s):

Quarter	Section	Township	Range	Meridian
NE	24	T23N	R48E	Mount Diablo
SE		0	0	Mount Diablo
SW		0	0	Mount Diablo
NW	24	T23N	R48E	Mount Diablo

in Eureka County, Nevada, on the August day of
16, 2006.

RECORDER'S STAMP

Name and mailing address of Locator is: Tonkin Springs LLC
a Nevada Corporation
P.O. Box 2429
Elko, Nevada 89803

The Claim is approximately 1500 feet long and 600 feet wide, such that 1495
 feet are claimed in a EAST direction and 5 feet in a WEST direction
 from the point of discovery (monument of location), at which the Notice of Location is posted, together with
300 feet on each side of the monument of location and center line of the Claim.

The general course of the lode or vein is from the EAST to the WEST direction.

The number, location and markings on each corner monument are as follows:

	Location	Markings	Description
No. 1	NE	<u>228</u> <u>147</u> <u>226</u> <u>145</u> <u>226</u> <u>145</u>	<u>2" x 2" x 4' wooden post</u>
No. 2	SE	<u>224</u> <u>143</u> <u>225</u> <u>226</u>	<u>2" x 2" x 4' wooden post</u>
No. 3	SW	<u>223</u> <u>224</u> <u>227</u> <u>228</u>	<u>2" x 2" x 4' wooden post</u>
No. 4	NW	<u>225</u> <u>226</u>	<u>2" x 2" x 4' wooden post</u>

As erected on the ground, each corner monument is marked as described above by: Metal Tags.
 (eg. Metal tags, paint on post)

The work of Location consisted of making a claim map as provided in NRS 517.040.

Dated this 1 day of September, 2006.

SIGNATURE OF LOCATOR:

By Stefan Syts
 Owner, Claimant or Agent Signature

I hereby affirm that this document
 submitted for recording does not
 contain a social security number.

Stefan Syts

Owner, Claimant or Agent Name (printed)

206490

BOOK 445 PAGE 111

BOOK 445 PAGE 112
 OFFICIAL RECORDS
 RECORDED AT THE REQUEST OF
Tonkin Springs
 2006 OCT 18 PM 1:41

**CERTIFICATE OF LOCATION
 LODE MINING CLAIM**

TO ALL WHOM IT MAY CONCERN:

The undersigned hereby certifies that he has caused to be located the
KYS 227 Lode Mining Claim in the following
 quarter section(s):

EUREKA COUNTY, NEVADA
 M.N. REBALEATI, RECORDER
 FILE NO. 206491 FEES 20.50

Quarter	Section	Township	Range	Meridian
NE		0	0	Mount Diablo
SE		0	0	Mount Diablo
SW		0	0	Mount Diablo
NW	24	T23N	R48E	Mount Diablo

in Eureka County, Nevada, on the August day of
16, 2006.

RECORDER'S STAMP

Name and mailing address of Locator is: Tonkin Springs LLC
a Nevada Corporation
P.O. Box 2429
Elko, Nevada 89803

The Claim is approximately 1500 feet long and 600 feet wide, such that 1495
 feet are claimed in a WEST direction and 5 feet in a EAST direction
 from the point of discovery (monument of location), at which the Notice of Location is posted, together with
300 feet on each side of the monument of location and center line of the Claim.

The general course of the lode or vein is from the EAST to the WEST direction.

The number, location and markings on each corner monument are as follows:

	Location	Markings	Description
No. 1	NE	<u>227</u> <u>230</u> <u>227</u> <u>228</u> <u>227</u> <u>228</u>	<u>2" x 2" x 4' wooden post</u>
No. 2	SE	<u>225</u> <u>226</u> <u>308</u> <u>227</u>	<u>2" x 2" x 4' wooden post</u>
No. 3	SW	<u>306</u> <u>225</u> <u>310</u> <u>229</u>	<u>2" x 2" x 4' wooden post</u>
No. 4	NW	<u>308</u> <u>227</u>	<u>2" x 2" x 4' wooden post</u>

As erected on the ground, each corner monument is marked as described above by: Metal Tags.
 (eg. Metal tags, paint on post)

The work of Location consisted of making a claim map as provided in NRS 517.040.

Dated this 1 day of September, 2006.

SIGNATURE OF LOCATOR:

By Stefan Syts
 Owner, Claimant or Agent Signature

Stefan Syts

Owner, Claimant or Agent Name (printed)

206491

I hereby affirm that this document
 submitted for recording does not
 contain a social security number.

Suggested Form-Nevada Division of Minerals (REV. 6/30/03 LV)
 Nevada Lode Certificate of Location - NRS 517.050

BOOK 445 PAGE 113
 OFFICIAL RECORDS
 RECORDED AT THE REQUEST OF
Tonkin Springs
 2006 OCT 18 PM 1:41

**CERTIFICATE OF LOCATION
 LODE MINING CLAIM**

TO ALL WHOM IT MAY CONCERN:

The undersigned hereby certifies that he has caused to be located the
KYS 228 Lode Mining Claim in the following
 quarter section(s):

Quarter	Section	Township	Range	Meridian
NE	24	T23N	R48E	Mount Diablo
SE		0	0	Mount Diablo
SW		0	0	Mount Diablo
NW	24	T23N	R48E	Mount Diablo

206492

in Eureka County, Nevada, on the August day of
16, 2006.

RECORDER'S STAMP

Name and mailing address of Locator is: Tonkin Springs LLC
a Nevada Corporation
P.O. Box 2429
Elko, Nevada 89803

The Claim is approximately 1500 feet long and 600 feet wide, such that 1495
 feet are claimed in a EAST direction and 5 feet in a WEST direction
 from the point of discovery (monument of location), at which the Notice of Location is posted, together with
300 feet on each side of the monument of location and center line of the Claim.

The general course of the lode or vein is from the EAST to the WEST direction.

The number, location and markings on each corner monument are as follows:

	Location	Markings	Description
No. 1	NE	<u>230</u> <u>149</u> <u>228</u> <u>147</u> <u>228</u> <u>147</u>	<u>2" x 2" x 4' wooden post</u>
No. 2	SE	<u>226</u> <u>145</u> <u>227</u> <u>228</u>	<u>2" x 2" x 4' wooden post</u>
No. 3	SW	<u>225</u> <u>226</u> <u>229</u> <u>230</u>	<u>2" x 2" x 4' wooden post</u>
No. 4	NW	<u>227</u> <u>228</u>	<u>2" x 2" x 4' wooden post</u>

As erected on the ground, each corner monument is marked as described above by: Metal Tags.
 (eg. Metal tags, paint on post)

The work of Location consisted of making a claim map as provided in NRS 517.040.

Dated this 1 day of September, 2006.

SIGNATURE OF LOCATOR:

By Stefan Syts
 Owner, Claimant or Agent Signature

I hereby affirm that this document
 submitted for recording does not
 contain a social security number.

Stefan Syts

Owner, Claimant or Agent Name (printed)

Suggested Form-Nevada Division of Minerals (REV. 6/30/03 LV)
 Nevada Lode Certificate of Location - NRS 517.050

206492

BOOK 445 PAGE 113

BOOK 445 PAGE 114
 OFFICIAL RECORDS
 RECORDED AT THE REQUEST OF
Tonkin Springs
 2006 OCT 18 PM 1:41

**CERTIFICATE OF LOCATION
 LODE MINING CLAIM**

TO ALL WHOM IT MAY CONCERN:

The undersigned hereby certifies that he has caused to be located the
KYS 229 Lode Mining Claim in the following
 quarter section(s):

Quarter	Section	Township	Range	Meridian
NE		0	0	Mount Diablo
SE		0	0	Mount Diablo
SW	13	T23N	R48E	Mount Diablo
NW	24	T23N	R48E	Mount Diablo

206493

in Eureka County, Nevada, on the August day of
16, 2006.

RECORDER'S STAMP

Name and mailing address of Locator is: Tonkin Springs LLC
a Nevada Corporation
P.O. Box 2429
Elko, Nevada 89803

The Claim is approximately 1500 feet long and 600 feet wide, such that 1495
 feet are claimed in a WEST direction and 5 feet in a EAST direction
 from the point of discovery (monument of location), at which the Notice of Location is posted, together with
300 feet on each side of the monument of location and center line of the Claim.

The general course of the lode or vein is from the EAST to the WEST direction.

The number, location and markings on each corner monument are as follows:

	Location	Markings	Description
No. 1	NE	<u>231</u> <u>232</u> <u>229</u> <u>230</u> <u>229</u> <u>230</u>	<u>2" x 2" x 4' wooden post</u>
No. 2	SE	<u>227</u> <u>228</u> <u>310</u> <u>229</u>	<u>2" x 2" x 4' wooden post</u>
No. 3	SW	<u>308</u> <u>227</u> <u>312</u> <u>231</u>	<u>2" x 2" x 4' wooden post</u>
No. 4	NW	<u>310</u> <u>229</u>	<u>2" x 2" x 4' wooden post</u>

As erected on the ground, each corner monument is marked as described above by: Metal Tags.
 (eg Metal tags, paint on post)

The work of Location consisted of making a claim map as provided in NRS 517.040.

Dated this 1 day of September, 2006.

SIGNATURE OF LOCATOR:

By Stefan Syts
 Owner, Claimant or Agent Signature

I hereby affirm that this document
 submitted for recording does not
 contain a social security number.

Stefan Syts

Owner, Claimant or Agent Name (printed)

206493

BOOK 445 PAGE 115
 OFFICIAL RECORDS
 RECORDED AT THE REQUEST OF
Tonkin Springs
 2006 OCT 18 PM 1:41

**CERTIFICATE OF LOCATION
 LODE MINING CLAIM**

TO ALL WHOM IT MAY CONCERN:

The undersigned hereby certifies that he has caused to be located the
KYS 230 Lode Mining Claim in the following
 quarter section(s):

EUREKA COUNTY, NEVADA
 M.N. REBALEATI, RECORDER
 FILE NO. 20.50

Quarter	Section	Township	Range	Meridian
NE	24	T23N	R48E	Mount Diablo
SE	13	T23N	R48E	Mount Diablo
SW	13	T23N	R48E	Mount Diablo
NW	24	T23N	R48E	Mount Diablo

206494

in Eureka County, Nevada, on the August day of
16, 2006.

RECORDER'S STAMP

Name and mailing address of Locator is: Tonkin Springs LLC
a Nevada Corporation
P.O. Box 2429
Elko, Nevada 89803

The Claim is approximately 1500 feet long and 600 feet wide, such that 1495
 feet are claimed in a EAST direction and 5 feet in a WEST direction
 from the point of discovery (monument of location), at which the Notice of Location is posted, together with
300 feet on each side of the monument of location and center line of the Claim.

The general course of the lode or vein is from the EAST to the WEST direction.

The number, location and markings on each corner monument are as follows:

	Location	Markings	Description
No. 1	NE	<u>232</u> <u>151</u> <u>230</u> <u>149</u> <u>230</u> <u>149</u>	<u>2" x 2" x 4' wooden post</u>
No. 2	SE	<u>228</u> <u>147</u> <u>229</u> <u>230</u>	<u>2" x 2" x 4' wooden post</u>
No. 3	SW	<u>227</u> <u>228</u> <u>231</u> <u>232</u>	<u>2" x 2" x 4' wooden post</u>
No. 4	NW	<u>229</u> <u>230</u>	<u>2" x 2" x 4' wooden post</u>

As erected on the ground, each corner monument is marked as described above by: Metal Tags.
 (eg. Metal tags, paint on post)

The work of Location consisted of making a claim map as provided in NRS 517.040.

Dated this 1 day of September, 2006.

SIGNATURE OF LOCATOR:

By Stefan Syts
 Owner, Claimant or Agent Signature

I hereby affirm that this document
 submitted for recording does not
 contain a social security number.

Stefan Syts

Owner, Claimant or Agent Name (printed)

206494

Suggested Form-Nevada Division of Minerals (REV. 6/30/03'LV)
 Nevada Lode Certificate of Location - NRS 517.050

BOOK 445 PAGE 116
 OFFICIAL RECORDS
 RECORDED AT THE REQUEST OF
Tonkin Springs
 2006 OCT 18 PM 1:41

**CERTIFICATE OF LOCATION
 LODGE MINING CLAIM**

TO ALL WHOM IT MAY CONCERN:

The undersigned hereby certifies that he has caused to be located the
KYS 231 Lode Mining Claim in the following
 quarter section(s):

Quarter	Section	Township	Range	Meridian
NE		0	0	Mount Diablo
SE		0	0	Mount Diablo
SW	13	T23N	R48E	Mount Diablo
NW		0	0	Mount Diablo

206495

in Eureka County, Nevada, on the August day of
16, 2006.

RECORDER'S STAMP

Name and mailing address of Locator is: Tonkin Springs LLC
a Nevada Corporation
P.O. Box 2429
Elko, Nevada 89803

The Claim is approximately 1500 feet long and 600 feet wide, such that 1495
 feet are claimed in a WEST direction and 5 feet in a EAST direction
 from the point of discovery (monument of location), at which the Notice of Location is posted, together with
300 feet on each side of the monument of location and center line of the Claim.

The general course of the lode or vein is from the EAST to the WEST direction.

The number, location and markings on each corner monument are as follows:

	Location	Markings	Description
No. 1	NE	<u>233 234</u> <u>231 232</u>	<u>2" x 2" x 4' wooden post</u>
No. 2	SE	<u>231 232</u> <u>229 230</u>	<u>2" x 2" x 4' wooden post</u>
No. 3	SW	<u>312 231</u> <u>310 229</u>	<u>2" x 2" x 4' wooden post</u>
No. 4	NW	<u>314 233</u> <u>312 231</u>	<u>2" x 2" x 4' wooden post</u>

As erected on the ground, each corner monument is marked as described above by: Metal Tags.
 (eg. Metal tags, paint on post)

The work of Location consisted of making a claim map as provided in NRS 517.040.

Dated this 1 day of September, 2006.

SIGNATURE OF LOCATOR:

By Erik Haroldson
 Owner, Claimant or Agent Signature

I hereby affirm that this document
 submitted for recording does not
 contain a social security number.

Erik Haroldson
 Owner, Claimant or Agent Name (printed)

206495

Suggested Form-Nevada Division of Minerals (REV. 6/30/03 LV)
 Nevada Lode Certificate of Location - NRS 517.050

CERTIFICATE OF LOCATION LODE MINING CLAIM

TO ALL WHOM IT MAY CONCERN:

The undersigned hereby certifies that he has caused to be located the
KYS 232 Lode Mining Claim in the following
 quarter section(s):

Quarter	Section	Township	Range	Meridian
NE				Mount Diablo
SE	13	T23N	R48E	Mount Diablo
SW	13	T23N	R48E	Mount Diablo
NW				Mount Diablo

in Eureka County, Nevada, on the August day of
16, 2006.

Name and mailing address of Locator is: Tonkin Springs LLC
a Nevada Corporation
P.O. Box 2429
Elko, Nevada 89803

The Claim is approximately 1500 feet long and 600 feet wide, such that 1495
 feet are claimed in a EAST direction and 5 feet in a WEST direction
 from the point of discovery (monument of location), at which the Notice of Location is posted, together with
300 feet on each side of the monument of location and center line of the Claim.

The general course of the lode or vein is from the EAST to the WEST direction.

The number, location and markings on each corner monument are as follows:

	Location	Markings	Description
No. 1	NE	<u>2341153</u> <u>2321151</u>	<u>2" x 2" x 4' wooden post</u>
No. 2	SE	<u>2321151</u> <u>2301149</u>	<u>2" x 2" x 4' wooden post</u>
No. 3	SW	<u>2311232</u> <u>2291230</u>	<u>2" x 2" x 4' wooden post</u>
No. 4	NW	<u>2331234</u> <u>2311232</u>	<u>2" x 2" x 4' wooden post</u>

As erected on the ground, each corner monument is marked as described above by: Metal Tags.
 (eg. Metal tags, paint on post)

The work of Location consisted of making a claim map as provided in NRS 517.040.

Dated this 1 day of September, 2006.

SIGNATURE OF LOCATOR:

By Erik Haroldson
 Owner, Claimant or Agent Signature

Erik Haroldson

Owner, Claimant or Agent Name (printed)

206496

BOOK 445 PAGE 117

BOOK 445 PAGE 117
 OFFICIAL RECORDS
 RECORDED AT THE REQUEST OF
Tonkin Springs
 2006 OCT 18 PM 1:41

EUREKA COUNTY, NEVADA
 M.N. REBALEATI, RECORDER
 FILE NO. 20.50

206496

RECORDER'S STAMP

I hereby affirm that this document
 submitted for recording does not
 contain a social security number.

BOOK 445 PAGE 118
 OFFICIAL RECORDS
 RECORDED AT THE REQUEST OF
Tonkin Springs
 2006 OCT 18 PM 1:42

**CERTIFICATE OF LOCATION
 LODE MINING CLAIM**

TO ALL WHOM IT MAY CONCERN:

The undersigned hereby certifies that he has caused to be located the
KYS 233 Lode Mining Claim in the following
 quarter section(s):

Quarter	Section	Township	Range	Meridian
NE		0	0	Mount Diablo
SE		0	0	Mount Diablo
SW	13	T23N	R48E	Mount Diablo
NW		0	0	Mount Diablo

EUREKA COUNTY, NEVADA
 M.H. REBALEATI, RECORDER
 FILE NO. 206497 FEES 20.50

206497

in Eureka County, Nevada, on the August day of
16, 2006.

RECORDER'S STAMP

Name and mailing address of Locator is: Tonkin Springs LLC
 a Nevada Corporation
 P.O. Box 2429
 Elko, Nevada 89803

The Claim is approximately 1500 feet long and 600 feet wide, such that 1495
 feet are claimed in a WEST direction and 5 feet in a EAST direction
 from the point of discovery (monument of location), at which the Notice of Location is posted, together with
300 feet on each side of the monument of location and center line of the Claim.

The general course of the lode or vein is from the EAST to the WEST direction.

The number, location and markings on each corner monument are as follows:

	Location	Markings	Description
No. 1	NE	<u>23 5 236</u> <u>233 234</u>	<u>2" x 2" x 4' wooden post</u>
No. 2	SE	<u>233 234</u> <u>231 232</u>	<u>2" x 2" x 4' wooden post</u>
No. 3	SW	<u>314 233</u> <u>312 231</u>	<u>2" x 2" x 4' wooden post</u>
No. 4	NW	<u>316 235</u> <u>314 233</u>	<u>2" x 2" x 4' wooden post</u>

As erected on the ground, each corner monument is marked as described above by: Metal Tags.
 (eg. Metal tags, paint on post)

The work of Location consisted of making a claim map as provided in NRS 517.040.

Dated this 1 day of September, 2006.

SIGNATURE OF LOCATOR:

By Erik Haroldson
 Owner, Claimant or Agent Signature

I hereby affirm that this document
 submitted for recording does not
 contain a social security number.

Erik Haroldson
 Owner, Claimant or Agent Name (printed)

206497

Suggested Form-Nevada Division of Minerals (REV 6/30/03 LV)
 Nevada Lode Certificate of Location - NRS 517.050

BOOK 445 PAGE 119
 OFFICIAL RECORDS
 RECORDED AT THE REQUEST OF
Tonkin Springs
 2006 OCT 18 PM 9:42

**CERTIFICATE OF LOCATION
 LODGE MINING CLAIM**

TO ALL WHOM IT MAY CONCERN:

The undersigned hereby certifies that he has caused to be located the

KYS 234

Lode Mining Claim in the following

quarter section(s):

Quarter	Section	Township	Range	Meridian
NE		0	0	Mount Diablo
SE	13	T23N	R48E	Mount Diablo
SW	13	T23N	R48E	Mount Diablo
NW		0	0	Mount Diablo

in Eureka County, Nevada, on the August day of
16, 2006.

RECORDER'S STAMP

Name and mailing address of Locator is:

Tonkin Springs LLC
 a Nevada Corporation
 P.O. Box 2429
 Elko, Nevada 89803

The Claim is approximately 1500 feet long and 600 feet wide, such that 1495
 feet are claimed in a EAST direction and 5 feet in a WEST direction
 from the point of discovery (monument of location), at which the Notice of Location is posted, together with
300 feet on each side of the monument of location and center line of the Claim.

The general course of the lode or vein is from the EAST to the WEST direction.

The number, location and markings on each corner monument are as follows:

	Location	Markings	Description
No. 1	NE	<u>236 155</u> <u>234 153</u>	<u>2" x 2" x 4' wooden post</u>
No. 2	SE	<u>234 153</u> <u>232 151</u>	<u>2" x 2" x 4' wooden post</u>
No. 3	SW	<u>233 234</u> <u>231 232</u>	<u>2" x 2" x 4' wooden post</u>
No. 4	NW	<u>235 236</u> <u>233 234</u>	<u>2" x 2" x 4' wooden post</u>

As erected on the ground, each corner monument is marked as described above by:

Metal Tags.
 (eg Metal tags, paint on post)

The work of Location consisted of making a claim map as provided in NRS 517.040.

Dated this 1 day of September, 2006.

SIGNATURE OF LOCATOR:

By Erik Haroldson
 Owner, Claimant or Agent Signature

I hereby affirm that this document
 submitted for recording does not
 contain a social security number.

Erik Haroldson
 Owner, Claimant or Agent Name (printed)

Suggested Form-Nevada Division of Minerals (REV. 6/30/03-LV)
 Nevada Lode Certificate of Location - NRS 517.050

206498

BOOK 445 PAGE 119

BOOK 445 PAGE 120
 OFFICIAL RECORDS
 RECORDED AT THE REQUEST OF
Tonkin Springs
 2006 OCT 18 PM 1:42
 EUREKA COUNTY, NEVADA
 M.H. REBALEATI, RECORDER
 FILE NO. FEES 20.50

CERTIFICATE OF LOCATION LODE MINING CLAIM

TO ALL WHOM IT MAY CONCERN:

The undersigned hereby certifies that he has caused to be located the
KYS 235 Lode Mining Claim in the following
 quarter section(s):

Quarter	Section	Township	Range	Meridian
NE		0	0	Mount Diablo
SE		0	0	Mount Diablo
SW	13	T23N	R48E	Mount Diablo
NW		0	0	Mount Diablo

206499

in Eureka County, Nevada, on the August day of
16, 2006.

RECORDER'S STAMP

Name and mailing address of Locator is: Tonkin Springs LLC
a Nevada Corporation
P.O. Box 2429
Elko, Nevada 89803

The Claim is approximately 1500 feet long and 600 feet wide, such that 1495
 feet are claimed in a WEST direction and 5 feet in a EAST direction
 from the point of discovery (monument of location), at which the Notice of Location is posted, together with
300 feet on each side of the monument of location and center line of the Claim.

The general course of the lode or vein is from the EAST to the WEST direction.

The number, location and markings on each corner monument are as follows:

	Location	Markings	Description
No. 1	NE	<u>237 238</u> <u>235 236</u>	<u>2" x 2" x 4' wooden post</u>
No. 2	SE	<u>235 236</u> <u>233 234</u>	<u>2" x 2" x 4' wooden post</u>
No. 3	SW	<u>316 235</u> <u>314 233</u>	<u>2" x 2" x 4' wooden post</u>
No. 4	NW	<u>318 237</u> <u>316 235</u>	<u>2" x 2" x 4' wooden post</u>

As erected on the ground, each corner monument is marked as described above by: Metal Tags.
 (eg. Metal tags, paint on post)

The work of Location consisted of making a claim map as provided in NRS 517.040.

Dated this 1 day of September, 2006.

SIGNATURE OF LOCATOR:

By Erik Haroldson
 Owner, Claimant or Agent Signature

I hereby affirm that this document
 submitted for recording does not
 contain a social security number.

Erik Haroldson

Owner, Claimant or Agent Name (printed)

206499

Suggested Form-Nevada Division of Minerals (REV. 8/30/03 LV)
 Nevada Lode Certificate of Location - NRS 517.050

BOOK 445 PAGE 121
 OFFICIAL RECORDS
 RECORDED AT THE REQUEST OF
Tonkin Springs
 2006 OCT 18 PM 1:42

**CERTIFICATE OF LOCATION
 LODGE MINING CLAIM**

TO ALL WHOM IT MAY CONCERN:

The undersigned hereby certifies that he has caused to be located the
KYS 236 Lode Mining Claim in the following

quarter section(s):

Quarter	Section	Township	Range	Meridian
NE		0	0	Mount Diablo
SE	13	T23N	R48E	Mount Diablo
SW	13	T23N	R48E	Mount Diablo
NW		0	0	Mount Diablo

206500

in Eureka County, Nevada, on the August day of
16, 2006.

RECORDER'S STAMP

Name and mailing address of Locator is: Tonkin Springs LLC
a Nevada Corporation
P.O. Box 2429
Elko, Nevada 89803

The Claim is approximately 1500 feet long and 600 feet wide, such that 1495
 feet are claimed in a EAST direction and 5 feet in a WEST direction
 from the point of discovery (monument of location), at which the Notice of Location is posted, together with
300 feet on each side of the monument of location and center line of the Claim.

The general course of the lode or vein is from the EAST to the WEST direction.

The number, location and markings on each corner monument are as follows:

	Location	Markings	Description
No. 1	NE	<u>238 157</u> <u>236 158</u>	<u>2" x 2" x 4' wooden post</u>
No. 2	SE	<u>236 158</u> <u>234 153</u>	<u>2" x 2" x 4' wooden post</u>
No. 3	SW	<u>235 236</u> <u>233 234</u>	<u>2" x 2" x 4' wooden post</u>
No. 4	NW	<u>237 238</u> <u>235 236</u>	<u>2" x 2" x 4' wooden post</u>

As erected on the ground, each corner monument is marked as described above by: Metal Tags.
 (eg Metal tags, paint on post)

The work of Location consisted of making a claim map as provided in NRS 517.040.

Dated this 1 day of September, 2006.

SIGNATURE OF LOCATOR:

By Erik Haroldson
 Owner, Claimant or Agent Signature

Erik Haroldson
 Owner, Claimant or Agent Name (printed)

206500

I hereby affirm that this document
 submitted for recording does not
 contain a social security number.

BOOK 445 PAGE 122
 OFFICIAL RECORDS
 RECORDED AT THE REQUEST OF
Tonkin Springs
 2006 OCT 18 PM 1:42
 EUREKA COUNTY, NEVADA
 M.H. REBALEATI, RECORDER
 FILE NO. FEES 20.50

CERTIFICATE OF LOCATION LODE MINING CLAIM

TO ALL WHOM IT MAY CONCERN:

The undersigned hereby certifies that he has caused to be located the
KYS 237 Lode Mining Claim in the following
 quarter section(s):

Quarter	Section	Township	Range	Meridian
NE		0	0	Mount Diablo
SE		0	0	Mount Diablo
SW	13	T23N	R48E	Mount Diablo
NW	13	T23N	R48E	Mount Diablo

206501

in Eureka County, Nevada, on the August day of
16, 2006.

RECORDER'S STAMP

Name and mailing address of Locator is: Tonkin Springs LLC
a Nevada Corporation
P.O. Box 2429
Elko, Nevada 89803

The Claim is approximately 1500 feet long and 600 feet wide, such that 1495
 feet are claimed in a WEST direction and 5 feet in a EAST direction
 from the point of discovery (monument of location), at which the Notice of Location is posted, together with
300 feet on each side of the monument of location and center line of the Claim.

The general course of the lode or vein is from the EAST to the WEST direction.

The number, location and markings on each corner monument are as follows:

	Location	Markings	Description
No. 1	NE	<u>237 240</u> <u>237 238</u>	<u>2" x 2" x 4' wooden post</u>
No. 2	SE	<u>237 238</u> <u>235 236</u>	<u>2" x 2" x 4' wooden post</u>
No. 3	SW	<u>318 237</u> <u>316 235</u>	<u>2" x 2" x 4' wooden post</u>
No. 4	NW	<u>320 239</u> <u>318 237</u>	<u>2" x 2" x 4' wooden post</u>

As erected on the ground, each corner monument is marked as described above by: Metal Tags.
 (eg. Metal tags, paint on post)

The work of Location consisted of making a claim map as provided in NRS 517.040.

Dated this 1 day of September, 2006.

SIGNATURE OF LOCATOR:

By Erik Haroldson
 Owner, Claimant or Agent Signature

I hereby affirm that this document
 submitted for recording does not
 contain a social security number.

Erik Haroldson
 Owner, Claimant or Agent Name (printed)

206501

Suggested Form-Nevada Division of Minerals (REV. 6/30/03.LV)
 Nevada Lode Certificate of Location - NRS 517.050

BOOK 445 PAGE 123
 OFFICIAL RECORDS
 RECORDED AT THE REQUEST OF
Tonkin Springs
 2006 OCT 18 PM 1:42

**CERTIFICATE OF LOCATION
 LODGE MINING CLAIM**

TO ALL WHOM IT MAY CONCERN:

The undersigned hereby certifies that he has caused to be located the
KYS 238 Lode Mining Claim in the following
 quarter section(s):

EUREKA COUNTY, NEVADA
 M.N. REBALEATI, RECORDER
 FILE NO. 206502 FEES 20.50

Quarter	Section	Township	Range	Meridian
NE	13	T23N	R48E	Mount Diablo
SE	13	T23N	R48E	Mount Diablo
SW	13	T23N	R48E	Mount Diablo
NW	13	T23N	R48E	Mount Diablo

in Eureka County, Nevada, on the August day of
16, 2006.

RECORDER'S STAMP

Name and mailing address of Locator is: Tonkin Springs LLC
a Nevada Corporation
P.O. Box 2429
Elko, Nevada 89803

The Claim is approximately 1500 feet long and 600 feet wide, such that 1495
 feet are claimed in a EAST direction and 5 feet in a WEST direction
 from the point of discovery (monument of location), at which the Notice of Location is posted, together with
300 feet on each side of the monument of location and center line of the Claim.

The general course of the lode or vein is from the EAST to the WEST direction.

The number, location and markings on each corner monument are as follows:

	Location	Markings	Description
No. 1	NE	<u>240 157</u> <u>238 157</u>	<u>2" x 2" x 4' wooden post</u>
No. 2	SE	<u>238 157</u> <u>236 155</u>	<u>2" x 2" x 4' wooden post</u>
No. 3	SW	<u>237 238</u> <u>235 236</u>	<u>2" x 2" x 4' wooden post</u>
No. 4	NW	<u>239 240</u> <u>237 238</u>	<u>2" x 2" x 4' wooden post</u>

As erected on the ground, each corner monument is marked as described above by: Metal Tags.
 (eg Metal tags, paint on post)

The work of Location consisted of making a claim map as provided in NRS 517.040.

Dated this 1 day of September, 2006.

SIGNATURE OF LOCATOR:

By Erik Haroldson
 Owner, Claimant or Agent Signature

I hereby affirm that this document
 submitted for recording does not
 contain a social security number.

Erik Haroldson
 Owner, Claimant or Agent Name (printed)

206502

Suggested Form-Nevada Division of Minerals (REV. 6/30/03.LV)
 Nevada Lode Certificate of Location - NRS 517.050

BOOK 445 PAGE 124
 OFFICIAL RECORDS
 RECORDED AT THE REQUEST OF
Tonkin Springs
 2006 OCT 18 PM 1:42

**CERTIFICATE OF LOCATION
 LODGE MINING CLAIM**

TO ALL WHOM IT MAY CONCERN:

The undersigned hereby certifies that he has caused to be located the
KYS 239 Lode Mining Claim in the following
 quarter section(s):

Quarter	Section	Township	Range	Meridian
NE		0	0	Mount Diablo
SE		0	0	Mount Diablo
SW		0	0	Mount Diablo
NW	13	T23N	R48E	Mount Diablo

in Eureka County, Nevada, on the August day of
16, 2006.

RECORDER'S STAMP

Name and mailing address of Locator is: Tonkin Springs LLC
a Nevada Corporation
P.O. Box 2429
Elko, Nevada 89803

The Claim is approximately 1500 feet long and 600 feet wide, such that 1495
 feet are claimed in a WEST direction and 5 feet in a EAST direction
 from the point of discovery (monument of location), at which the Notice of Location is posted, together with
300 feet on each side of the monument of location and center line of the Claim.

The general course of the lode or vein is from the EAST to the WEST direction.

The number, location and markings on each corner monument are as follows:

	Location	Markings	Description
No. 1	NE	<u>241 242</u> <u>239 240</u>	<u>2" x 2" x 4' wooden post</u>
No. 2	SE	<u>239 240</u> <u>237 238</u>	<u>2" x 2" x 4' wooden post</u>
No. 3	SW	<u>320 239</u> <u>318 237</u>	<u>2" x 2" x 4' wooden post</u>
No. 4	NW	<u>322 241</u> <u>320 239</u>	<u>2" x 2" x 4' wooden post</u>

As erected on the ground, each corner monument is marked as described above by: Metal Tags.
 (eg Metal tags, paint on post)

The work of Location consisted of making a claim map as provided in NRS 517.040.

Dated this 1 day of September, 2006.

SIGNATURE OF LOCATOR:

By Erik Haroldson
 Owner, Claimant or Agent Signature

I hereby affirm that this document
 submitted for recording does not
 contain a social security number.

Erik Haroldson
 Owner, Claimant or Agent Name (printed)

Suggested Form-Nevada Division of Minerals (REV. 6/30/03, LV)
 Nevada Lode Certificate of Location - NRS 517.050

206503

BOOK 445 PAGE 124

BOOK 445 PAGE 125
 OFFICIAL RECORDS
 RECORDED AT THE REQUEST OF
Tonkin Springs
 2006 OCT 18 PM 1:42

**CERTIFICATE OF LOCATION
 LODE MINING CLAIM**

TO ALL WHOM IT MAY CONCERN:

The undersigned hereby certifies that he has caused to be located the
KYS 240 Lode Mining Claim in the following
 quarter section(s):

Quarter	Section	Township	Range	Meridian
NE	13	T23N	R48E	Mount Diablo
SE		0	0	Mount Diablo
SW		0	0	Mount Diablo
NW	13	T23N	R48E	Mount Diablo

EUREKA COUNTY, NEVADA
 M.N. REBALEATI, RECORDER
 FILE NO. FEES 20.50

206504

in Eureka County, Nevada, on the August day of
16, 2006.

RECORDER'S STAMP

Name and mailing address of Locator is: Tonkin Springs LLC
a Nevada Corporation
P.O. Box 2429
Elko, Nevada 89803

The Claim is approximately 1500 feet long and 600 feet wide, such that 1495
 feet are claimed in a EAST direction and 5 feet in a WEST direction
 from the point of discovery (monument of location), at which the Notice of Location is posted, together with
300 feet on each side of the monument of location and center line of the Claim.

The general course of the lode or vein is from the EAST to the WEST direction.

The number, location and markings on each corner monument are as follows:

	Location	Markings	Description
No. 1	NE	<u>242 161</u> <u>240 159</u>	<u>2" x 2" x 4' wooden post</u>
No. 2	SE	<u>240 159</u> <u>238 157</u>	<u>2" x 2" x 4' wooden post</u>
No. 3	SW	<u>239 240</u> <u>237 238</u>	<u>2" x 2" x 4' wooden post</u>
No. 4	NW	<u>241 242</u> <u>239 240</u>	<u>2" x 2" x 4' wooden post</u>

As erected on the ground, each corner monument is marked as described above by: Metal Tags.
 (eg. Metal tags, paint on post)

The work of Location consisted of making a claim map as provided in NRS 517.040.

Dated this 1 day of September, 2006.

SIGNATURE OF LOCATOR:

By Erik Haroldson
 Owner, Claimant or Agent Signature

I hereby affirm that this document
 submitted for recording does not
 contain a social security number.

Erik Haroldson
 Owner, Claimant or Agent Name (printed)

Suggested Form-Nevada Division of Minerals (REV. 6/30/03 LV)
 Nevada Lode Certificate of Location - NRS 517.050

BOOK 445 PAGE 126
 OFFICIAL RECORDS
 RECORDED AT THE REQUEST OF
Tonkin Springs
 2006 OCT 18 PM 1:42
 EUREKA COUNTY, NEVADA
 M.N. REBALEATI, RECORDER
 FILE NO. 206505 FEES 20.50

**CERTIFICATE OF LOCATION
 LODGE MINING CLAIM**

TO ALL WHOM IT MAY CONCERN:

The undersigned hereby certifies that he has caused to be located the
KYS 241 Lode Mining Claim in the following
 quarter section(s):

Quarter	Section	Township	Range	Meridian
NE		0	0	Mount Diablo
SE		0	0	Mount Diablo
SW		0	0	Mount Diablo
NW	13	T23N	R48E	Mount Diablo

in Eureka County, Nevada, on the August day of
16, 2006.

RECORDER'S STAMP

Name and mailing address of Locator is: Tonkin Springs LLC
a Nevada Corporation
P.O. Box 2429
Elko, Nevada 89803

The Claim is approximately 1500 feet long and 600 feet wide, such that 1495
 feet are claimed in a WEST direction and 5 feet in a EAST direction
 from the point of discovery (monument of location), at which the Notice of Location is posted, together with
300 feet on each side of the monument of location and center line of the Claim.

The general course of the lode or vein is from the EAST to the WEST direction.

The number, location and markings on each corner monument are as follows:

	Location	Markings	Description
No. 1	NE	<u>243 244</u> <u>241 242</u>	<u>2" x 2" x 4' wooden post</u>
No. 2	SE	<u>241 242</u> <u>239 240</u>	<u>2" x 2" x 4' wooden post</u>
No. 3	SW	<u>322 241</u> <u>320 239</u>	<u>2" x 2" x 4' wooden post</u>
No. 4	NW	<u>324 243</u> <u>322 241</u>	<u>2" x 2" x 4' wooden post</u>

As erected on the ground, each corner monument is marked as described above by: Metal Tags.
 (eg. Metal tags, paint on post)

The work of Location consisted of making a claim map as provided in NRS 517.040.

Dated this 1 day of September, 2006.

SIGNATURE OF LOCATOR:

By Erik Haroldson
 Owner, Claimant or Agent Signature

I hereby affirm that this document
 submitted for recording does not
 contain a social security number.

Erik Haroldson

Owner, Claimant or Agent Name (printed)

206505

BOOK 445 PAGE 126

BOOK 445 PAGE 127
 OFFICIAL RECORDS
 RECORDED AT THE REQUEST OF
Tonkin Springs
 2006 OCT 18 PM 1:42

**CERTIFICATE OF LOCATION
 LODGE MINING CLAIM**

TO ALL WHOM IT MAY CONCERN:

The undersigned hereby certifies that he has caused to be located the
KYS 242 Lode Mining Claim in the following
 quarter section(s):

Quarter	Section	Township	Range	Meridian
NE	13	T23N	R48E	Mount Diablo
SE		0	0	Mount Diablo
SW		0	0	Mount Diablo
NW	13	T23N	R48E	Mount Diablo

206506

in Eureka County, Nevada, on the August day of
16, 2006.

RECORDER'S STAMP

Name and mailing address of Locator is: Tonkin Springs LLC
a Nevada Corporation
P.O. Box 2429
Elko, Nevada 89803

The Claim is approximately 1500 feet long and 600 feet wide, such that 1495
 feet are claimed in a EAST direction and 5 feet in a WEST direction
 from the point of discovery (monument of location), at which the Notice of Location is posted, together with
300 feet on each side of the monument of location and center line of the Claim.

The general course of the lode or vein is from the EAST to the WEST direction.

The number, location and markings on each corner monument are as follows:

	Location	Markings	Description
No. 1	NE	<u>244 1163</u> <u>242 1161</u>	<u>2" x 2" x 4' wooden post</u>
No. 2	SE	<u>242 1161</u> <u>240 1159</u>	<u>2" x 2" x 4' wooden post</u>
No. 3	SW	<u>241 1242</u> <u>239 1240</u>	<u>2" x 2" x 4' wooden post</u>
No. 4	NW	<u>243 1244</u> <u>241 1242</u>	<u>2" x 2" x 4' wooden post</u>

As erected on the ground, each corner monument is marked as described above by: Metal Tags.
 (eg Metal tags, paint on post)

The work of Location consisted of making a claim map as provided in NRS 517.040.

Dated this 1 day of September, 2006.

SIGNATURE OF LOCATOR:

By Erik Haroldson
 Owner, Claimant or Agent Signature

I hereby affirm that this document
 submitted for recording does not
 contain a social security number.

Erik Haroldson
 Owner, Claimant or Agent Name (printed)

Suggested Form-Nevada Division of Minerals (REV. 6/30/03-LV)
 Nevada Lode Certificate of Location - NRS 517.050

206506

BOOK 445 PAGE 127

BOOK 445 PAGE 128
 OFFICIAL RECORDS
 RECORDED AT THE REQUEST OF
Tonkin Springs
 2006 OCT 18 PM 1:42

**CERTIFICATE OF LOCATION
 LODGE MINING CLAIM**

TO ALL WHOM IT MAY CONCERN:

The undersigned hereby certifies that he has caused to be located the
KYS 243 Lode Mining Claim in the following
 quarter section(s):

Quarter	Section	Township	Range	Meridian
NE		0	0	Mount Diablo
SE		0	0	Mount Diablo
SW		0	0	Mount Diablo
NW	13	T23N	R48E	Mount Diablo

in Eureka County, Nevada, on the August day of
16, 2006.

RECORDER'S STAMP

Name and mailing address of Locator is: Tonkin Springs LLC
 a Nevada Corporation
 P.O. Box 2429
 Elko, Nevada 89803

The Claim is approximately 1500 feet long and 600 feet wide, such that 1495
 feet are claimed in a WEST direction and 5 feet in a EAST direction
 from the point of discovery (monument of location), at which the Notice of Location is posted, together with
300 feet on each side of the monument of location and center line of the Claim.

The general course of the lode or vein is from the EAST to the WEST direction.

The number, location and markings on each corner monument are as follows:

	Location	Markings	Description
No. 1	NE	<u>245 246</u> <u>243 244</u>	<u>2" x 2" x 4' wooden post</u>
No. 2	SE	<u>243 244</u> <u>241 242</u>	<u>2" x 2" x 4' wooden post</u>
No. 3	SW	<u>324 243</u> <u>322 241</u>	<u>2" x 2" x 4' wooden post</u>
No. 4	NW	<u>326 245</u> <u>324 243</u>	<u>2" x 2" x 4' wooden post</u>

As erected on the ground, each corner monument is marked as described above by: Metal Tags.
 (eg. Metal tags, paint on post)

The work of Location consisted of making a claim map as provided in NRS 517.040.

Dated this 1 day of September, 2006.

SIGNATURE OF LOCATOR:

By Erik Haroldson
 Owner, Claimant or Agent Signature

Erik Haroldson

Owner, Claimant or Agent Name (printed)

I hereby affirm that this document
 submitted for recording does not
 contain a social security number.

Suggested Form-Nevada Division of Minerals (REV. 6/30/03 LV)
 Nevada Lode Certificate of Location - NRS 517.050

206507

BOOK 445 PAGE 128

BOOK 445 PAGE 129
 OFFICIAL RECORDS
 RECORDED AT THE REQUEST OF
Tonkin Springs
 2006 OCT 18 PM 1:42

**CERTIFICATE OF LOCATION
 LODGE MINING CLAIM**

TO ALL WHOM IT MAY CONCERN:

The undersigned hereby certifies that he has caused to be located the
KYS 244 Lode Mining Claim in the following
 quarter section(s):

Quarter	Section	Township	Range	Meridian
NE	13	T23N	R48E	Mount Diablo
SE		0	0	Mount Diablo
SW		0	0	Mount Diablo
NW	13	T23N	R48E	Mount Diablo

206508

EUREKA COUNTY, NEVADA
 M.N. REBALEATI, RECORDER
 FILE NO. 20.50

in Eureka County, Nevada, on the August day of
16, 2006.

RECORDER'S STAMP

Name and mailing address of Locator is: Tonkin Springs LLC
a Nevada Corporation
P.O. Box 2429
Elko, Nevada 89803

The Claim is approximately 1500 feet long and 600 feet wide, such that 1495
 feet are claimed in a EAST direction and 5 feet in a WEST direction
 from the point of discovery (monument of location), at which the Notice of Location is posted, together with
300 feet on each side of the monument of location and center line of the Claim.

The general course of the lode or vein is from the EAST to the WEST direction.

The number, location and markings on each corner monument are as follows:

	Location	Markings	Description
No. 1	NE	<u>246/165</u> <u>244/163</u>	<u>2" x 2" x 4' wooden post</u>
No. 2	SE	<u>244/163</u> <u>242/161</u>	<u>2" x 2" x 4' wooden post</u>
No. 3	SW	<u>243/244</u> <u>241/242</u>	<u>2" x 2" x 4' wooden post</u>
No. 4	NW	<u>245/246</u> <u>243/244</u>	<u>2" x 2" x 4' wooden post</u>

As erected on the ground, each corner monument is marked as described above by: Metal Tags.
 (eg Metal tags, paint on post)

The work of Location consisted of making a claim map as provided in NRS 517.040.

Dated this 1 day of September, 2006.

SIGNATURE OF LOCATOR:

By _____
 Owner, Claimant or Agent Signature

Erik Haroldson

Owner, Claimant or Agent Name (printed)

206508

I hereby affirm that this document
 submitted for recording does not
 contain a social security number.

Suggested Form-Nevada Division of Minerals (REV. 6/30/03 LV)
 Nevada Lode Certificate of Location - NRS 517.050

BOOK 445 PAGE 130
 OFFICIAL RECORDS
 RECORDED AT THE REQUEST OF
Tonkin Springs
 2006 OCT 18 PM 1:43

**CERTIFICATE OF LOCATION
 LODGE MINING CLAIM**

TO ALL WHOM IT MAY CONCERN:

The undersigned hereby certifies that he has caused to be located the
KYS 303 Lode Mining Claim in the following
 quarter section(s):

Quarter	Section	Township	Range	Meridian
NE	23	T23N	R48E	Mount Diablo
SE		0	0	Mount Diablo
SW		0	0	Mount Diablo
NW		0	0	Mount Diablo

in Eureka County, Nevada, on the August day of
4, 2006.

EUREKA COUNTY, NEVADA
 M.N. REBALEATI, RECORDER
 FILE NO. FEES 20.50

206509

RECORDER'S STAMP

Name and mailing address of Locator is: Tonkin Springs LLC
a Nevada Corporation
P.O. Box 2429
Elko, Nevada 89803

The Claim is approximately 1500 feet long and 600 feet wide, such that 1495
 feet are claimed in a WEST direction and 5 feet in a EAST direction
 from the point of discovery (monument of location), at which the Notice of Location is posted, together with
300 feet on each side of the monument of location and center line of the Claim.

The general course of the lode or vein is from the EAST to the WEST direction.

The number, location and markings on each corner monument are as follows:

	Location	Markings	Description
No. 1	NE	<u>305 306</u> <u>303 304</u>	<u>2" x 2" x 4' wooden post</u>
No. 2	SE	<u>303 304</u> <u> 302</u>	<u>2" x 2" x 4' wooden post</u>
No. 3	SW	<u>400 303</u>	<u>2" x 2" x 4' wooden post</u>
No. 4	NW	<u>364 305</u> <u>400 303</u>	<u>2" x 2" x 4' wooden post</u>

As erected on the ground, each corner monument is marked as described above by: Metal Tags.
 (eg. Metal tags, paint on post)

The work of Location consisted of making a claim map as provided in NRS 517.040.

Dated this 1 day of September, 2006.

SIGNATURE OF LOCATOR:

By Erik Haroldson
 Owner, Claimant or Agent Signature

I hereby affirm that this document
 submitted for recording does not
 contain a social security number.

Erik Haroldson
 Owner, Claimant or Agent Name (printed)

Suggested Form-Nevada Division of Minerals (REV. 6/30/03-LV)
 Nevada Lode Certificate of Location - NRS 517.050

206509

BOOK 445 PAGE 130

BOOK 445 PAGE 131
 OFFICIAL RECORDS
 RECORDED AT THE REQUEST OF
Tonkin Springs
 2006 OCT 18 PM 1:43

**CERTIFICATE OF LOCATION
 LODE MINING CLAIM**

TO ALL WHOM IT MAY CONCERN:

The undersigned hereby certifies that he has caused to be located the
KYS 304 Lode Mining Claim in the following
 quarter section(s):

Quarter	Section	Township	Range	Meridian
NE	23	T23N	R48E	Mount Diablo
SE		0	0	Mount Diablo
SW		0	0	Mount Diablo
NW	24	T23N	R48E	Mount Diablo

in Eureka County, Nevada, on the August day of
4, 2006.

RECORDER'S STAMP

Name and mailing address of Locator is: Tonkin Springs LLC
a Nevada Corporation
P.O. Box 2429
Elko, Nevada 89803

The Claim is approximately 1500 feet long and 600 feet wide, such that 1495
 feet are claimed in a EAST direction and 5 feet in a WEST direction
 from the point of discovery (monument of location), at which the Notice of Location is posted, together with
300 feet on each side of the monument of location and center line of the Claim.

The general course of the lode or vein is from the EAST to the WEST direction.

The number, location and markings on each corner monument are as follows:

	Location	Markings	Description
No. 1	NE	<u>306 225</u> <u>304 223</u>	<u>2" x 2" x 4' wooden post</u>
No. 2	SE	<u>304 223</u> <u>302 221</u>	<u>2" x 2" x 4' wooden post</u>
No. 3	SW	<u>303 304</u> <u> 302</u>	<u>2" x 2" x 4' wooden post</u>
No. 4	NW	<u>305 306</u> <u>303 304</u>	<u>2" x 2" x 4' wooden post</u>

As erected on the ground, each corner monument is marked as described above by: Metal Tags.
 (eg Metal tags, paint on post)

The work of Location consisted of making a claim map as provided in NRS 517.040.

Dated this 1 day of September, 2006.

SIGNATURE OF LOCATOR:

By Erik Haroldson
 Owner, Claimant or Agent Signature

I hereby affirm that this document
 submitted for recording does not
 contain a social security number.

Erik Haroldson
 Owner, Claimant or Agent Name (printed)

Suggested Form-Nevada Division of Minerals (REV. 6/30/03-LV)
 Nevada Lode Certificate of Location - NRS 517.050

206510

BOOK 445 PAGE 131

BOOK 445 PAGE 132
 OFFICIAL RECORDS
 RECORDED AT THE REQUEST OF
Tonkin Springs
 2006 OCT 18 PM 1:43

CERTIFICATE OF LOCATION LODE MINING CLAIM

TO ALL WHOM IT MAY CONCERN:

The undersigned hereby certifies that he has caused to be located the
KYS 305 Lode Mining Claim in the following
 quarter section(s):

Quarter	Section	Township	Range	Meridian
NE	23	T23N	R48E	Mount Diablo
SE		0	0	Mount Diablo
SW		0	0	Mount Diablo
NW		0	0	Mount Diablo

EUREKA COUNTY, NEVADA
 M.N. REDEALITI, RECORDER
 FILE NO. 20.50

206511

in Eureka County, Nevada, on the August day of
4, 2006.

RECORDER'S STAMP

Name and mailing address of Locator is: Tonkin Springs LLC
a Nevada Corporation
P.O. Box 2429
Elko, Nevada 89803

The Claim is approximately 1500 feet long and 600 feet wide, such that 1495
 feet are claimed in a WEST direction and 5 feet in a EAST direction
 from the point of discovery (monument of location), at which the Notice of Location is posted, together with
300 feet on each side of the monument of location and center line of the Claim.

The general course of the lode or vein is from the EAST to the WEST direction.

The number, location and markings on each corner monument are as follows:

	Location	Markings	Description
No. 1	NE	<u>307/308</u> <u>305/306</u>	<u>2" x 2" x 4' wooden post</u>
No. 2	SE	<u>305/306</u> <u>303/304</u>	<u>2" x 2" x 4' wooden post</u>
No. 3	SW	<u>364/305</u> <u>400/303</u>	<u>2" x 2" x 4' wooden post</u>
No. 4	NW	<u>366/307</u> <u>364/305</u>	<u>2" x 2" x 4' wooden post</u>

As erected on the ground, each corner monument is marked as described above by: Metal Tags.
 (eg Metal tags, paint on post)

The work of Location consisted of making a claim map as provided in NRS 517.040.

Dated this 1 day of September, 2006.

SIGNATURE OF LOCATOR:

By *Erik Haroldson*
 Owner, Claimant or Agent Signature

I hereby affirm that this document
 submitted for recording does not
 contain a social security number.

Erik Haroldson

Owner, Claimant or Agent Name (printed)

Suggested Form-Nevada Division of Minerals (REV. 6/30/03-LV)
 Nevada Lode Certificate of Location - NRS 517.050

206511

BOOK 445 PAGE 132

BOOK 445 PAGE 133
 OFFICIAL RECORDS
 RECORDED AT THE REQUEST OF
Tonkin Springs
 2006 OCT 18 PM 1:43

**CERTIFICATE OF LOCATION
 LODGE MINING CLAIM**

TO ALL WHOM IT MAY CONCERN:

The undersigned hereby certifies that he has caused to be located the
KYS 306 Lode Mining Claim in the following
 quarter section(s):

Quarter	Section	Township	Range	Meridian
NE	23	T23N	R48E	Mount Diablo
SE		0	0	Mount Diablo
SW		0	0	Mount Diablo
NW	24	T23N	R48E	Mount Diablo

206512

in Eureka County, Nevada, on the August day of
4, 2006.

RECORDER'S STAMP

Name and mailing address of Locator is: Tonkin Springs LLC
a Nevada Corporation
P.O. Box 2429
Elko, Nevada 89803

The Claim is approximately 1500 feet long and 600 feet wide, such that 1495
 feet are claimed in a EAST direction and 5 feet in a WEST direction
 from the point of discovery (monument of location), at which the Notice of Location is posted, together with
300 feet on each side of the monument of location and center line of the Claim.

The general course of the lode or vein is from the EAST to the WEST direction.

The number, location and markings on each corner monument are as follows:

	Location	Markings	Description
No. 1	NE	<u>308 227</u> <u>306 225</u>	<u>2" x 2" x 4' wooden post</u>
No. 2	SE	<u>306 225</u> <u>304 223</u>	<u>2" x 2" x 4' wooden post</u>
No. 3	SW	<u>305 306</u> <u>303 304</u>	<u>2" x 2" x 4' wooden post</u>
No. 4	NW	<u>307 308</u> <u>305 306</u>	<u>2" x 2" x 4' wooden post</u>

As erected on the ground, each corner monument is marked as described above by: Metal Tags.
 (eg Metal tags, paint on post)

The work of Location consisted of making a claim map as provided in NRS 517.040.

Dated this 1 day of September, 2006.

SIGNATURE OF LOCATOR:

By Erik Haroldson
 Owner, Claimant or Agent Signature

I hereby affirm that this document
 submitted for recording does not
 contain a social security number.

Erik Haroldson
 Owner, Claimant or Agent Name (printed)

Suggested Form-Nevada Division of Minerals (REV. 6/30/03-LV)
 Nevada Lode Certificate of Location - NRS 517.050

206512

BOOK 445 PAGE 133

BOOK 445 PAGE 134
 OFFICIAL RECORDS
 RECORDED AT THE REQUEST OF
Tonkin Springs
 2006 OCT 18 PM 1:43

EUREKA COUNTY, NEVADA
 M.N. REBALEATI, RECORDER
 FILE NO. 206513 FEES 20.50

CERTIFICATE OF LOCATION LODE MINING CLAIM

TO ALL WHOM IT MAY CONCERN:

The undersigned hereby certifies that he has caused to be located the
KYS 307 Lode Mining Claim in the following

quarter section(s):

Quarter	Section	Township	Range	Meridian
NE	23	T23N	R48E	Mount Diablo
SE		0	0	Mount Diablo
SW		0	0	Mount Diablo
NW		0	0	Mount Diablo

in Eureka County, Nevada, on the August day of
4, 2006.

RECORDER'S STAMP

Name and mailing address of Locator is: Tonkin Springs LLC
a Nevada Corporation
P.O. Box 2429
Elko, Nevada 89803

The Claim is approximately 1500 feet long and 600 feet wide, such that 1495
 feet are claimed in a WEST direction and 5 feet in a EAST direction
 from the point of discovery (monument of location), at which the Notice of Location is posted, together with
300 feet on each side of the monument of location and center line of the Claim.

The general course of the lode or vein is from the EAST to the WEST direction.

The number, location and markings on each corner monument are as follows:

	Location	Markings	Description
No. 1	NE	<u>309 310</u> <u>307 308</u>	<u>2" x 2" x 4' wooden post</u>
No. 2	SE	<u>307 308</u> <u>309 306</u>	<u>2" x 2" x 4' wooden post</u>
No. 3	SW	<u>366 307</u> <u>364 305</u>	<u>2" x 2" x 4' wooden post</u>
No. 4	NW	<u>369 309</u> <u>366 307</u>	<u>2" x 2" x 4' wooden post</u>

As erected on the ground, each corner monument is marked as described above by: Metal Tags.
 (eg. Metal tags, paint on post)

The work of Location consisted of making a claim map as provided in NRS 517.040.

Dated this 1 day of September, 2006.

SIGNATURE OF LOCATOR:

By Erik Haroldson
 Owner, Claimant or Agent Signature

I hereby affirm that this document
 submitted for recording does not
 contain a social security number.

Erik Haroldson
 Owner, Claimant or Agent Name (printed)

206513

Suggested Form-Nevada Division of Minerals (REV. 6/30/03-LV)
 Nevada Lode Certificate of Location - NRS 517.050

BOOK 445 PAGE 135
 OFFICIAL RECORDS
 RECORDED AT THE REQUEST OF
Tonkin Springs
 2006 OCT 18 PM 1:43

EUREKA COUNTY, NEVADA
 M.H. REBALEATI, RECORDER
 FILE NO. FEES 20.50

CERTIFICATE OF LOCATION LODE MINING CLAIM

TO ALL WHOM IT MAY CONCERN:

The undersigned hereby certifies that he has caused to be located the
KYS 308 Lode Mining Claim in the following
 quarter section(s):

Quarter	Section	Township	Range	Meridian
NE	23	T23N	R48E	Mount Diablo
SE		0	0	Mount Diablo
SW		0	0	Mount Diablo
NW	24	T23N	R48E	Mount Diablo

206514

in Eureka County, Nevada, on the August day of
4, 2006.

RECORDER'S STAMP

Name and mailing address of Locator is: Tonkin Springs LLC
a Nevada Corporation
P.O. Box 2429
Elko, Nevada 89803

The Claim is approximately 1500 feet long and 600 feet wide, such that 1495
 feet are claimed in a EAST direction and 5 feet in a WEST direction
 from the point of discovery (monument of location), at which the Notice of Location is posted, together with
300 feet on each side of the monument of location and center line of the Claim.

The general course of the lode or vein is from the EAST to the WEST direction.

The number, location and markings on each corner monument are as follows:

	Location	Markings	Description
No. 1	NE	<u>310 229</u> <u>308 227</u>	<u>2" x 2" x 4' wooden post</u>
No. 2	SE	<u>308 227</u> <u>306 225</u>	<u>2" x 2" x 4' wooden post</u>
No. 3	SW	<u>307 308</u> <u>305 306</u>	<u>2" x 2" x 4' wooden post</u>
No. 4	NW	<u>309 310</u> <u>307 308</u>	<u>2" x 2" x 4' wooden post</u>

As erected on the ground, each corner monument is marked as described above by: Metal Tags.
 (eg Metal tags, paint on post)

The work of Location consisted of making a claim map as provided in NRS 517.040.

Dated this 1 day of September, 2006.

SIGNATURE OF LOCATOR:

By Erik Haroldson
 Owner, Claimant or Agent Signature

I hereby affirm that this document
 submitted for recording does not
 contain a social security number.

Erik Haroldson
 Owner, Claimant or Agent Name (printed)

206514

Suggested Form-Nevada Division of Minerals (REV. 6/30/03 LV)
 Nevada Lode Certificate of Location - NRS 517.050

BOOK 445 PAGE 136
 OFFICIAL RECORDS
 RECORDED AT THE REQUEST OF
Tonkin Springs
 2006 OCT 18 PM 1:43

**CERTIFICATE OF LOCATION
 LODGE MINING CLAIM**

TO ALL WHOM IT MAY CONCERN:

The undersigned hereby certifies that he has caused to be located the
KYS 309 Lode Mining Claim in the following
 quarter section(s):

Quarter	Section	Township	Range	Meridian
NE	23	T23N	R48E	Mount Diablo
SE	14	T23N	R48E	Mount Diablo
SW		0	0	Mount Diablo
NW		0	0	Mount Diablo

206515

in Eureka County, Nevada, on the August day of
4, 2006.

RECORDER'S STAMP

Name and mailing address of Locator is: Tonkin Springs LLC
a Nevada Corporation
P.O. Box 2429
Elko, Nevada 89803

The Claim is approximately 1500 feet long and 600 feet wide, such that 1495
 feet are claimed in a WEST direction and 5 feet in a EAST direction
 from the point of discovery (monument of location), at which the Notice of Location is posted, together with
300 feet on each side of the monument of location and center line of the Claim.

The general course of the lode or vein is from the EAST to the WEST direction.

The number, location and markings on each corner monument are as follows:

	Location	Markings	Description
No. 1	NE	<u>311 312</u> <u>309 310</u>	<u>2" x 2" x 4' wooden post</u>
No. 2	SE	<u>307 310</u> <u>307 308</u>	<u>2" x 2" x 4' wooden post</u>
No. 3	SW	<u>368 309</u> <u>366 307</u>	<u>2" x 2" x 4' wooden post</u>
No. 4	NW	<u>370 311</u> <u>368 309</u>	<u>2" x 2" x 4' wooden post</u>

As erected on the ground, each corner monument is marked as described above by: Metal Tags.
 (eg Metal tags, paint on post)

The work of Location consisted of making a claim map as provided in NRS 517.040.

Dated this 1 day of September, 2006.

SIGNATURE OF LOCATOR:

By Erik Haroldson
 Owner, Claimant or Agent Signature

I hereby affirm that this document
 submitted for recording does not
 contain a social security number.

Erik Haroldson
 Owner, Claimant or Agent Name (printed)

Suggested Form-Nevada Division of Minerals (REV. 6/30/03 LV)
 Nevada Lode Certificate of Location - NRS 517.050

206515

BOOK 445 PAGE 136

BOOK 445 PAGE 137
 OFFICIAL RECORDS
 RECORDED AT THE REQUEST OF
Tonkin Springs
 2006 OCT 18 PM 1:43

**CERTIFICATE OF LOCATION
 LODE MINING CLAIM**

TO ALL WHOM IT MAY CONCERN:

The undersigned hereby certifies that he has caused to be located the
KYS 310 Lode Mining Claim in the following
 quarter section(s):

Quarter	Section	Township	Range	Meridian
NE	23	T23N	R48E	Mount Diablo
SE	14	T23N	R48E	Mount Diablo
SW	13	T23N	R48E	Mount Diablo
NW	24	T23N	R48E	Mount Diablo

206516

EUREKA COUNTY, NEVADA
 M.N. REBALEATI, RECORDER
 FILE NO. FEES 20.50

in Eureka County, Nevada, on the August day of
4, 2006.

RECORDER'S STAMP

Name and mailing address of Locator is: Tonkin Springs LLC
a Nevada Corporation
P.O. Box 2429
Elko, Nevada 89803

The Claim is approximately 1500 feet long and 600 feet wide, such that 1495
 feet are claimed in a EAST direction and 5 feet in a WEST direction
 from the point of discovery (monument of location), at which the Notice of Location is posted, together with
300 feet on each side of the monument of location and center line of the Claim.

The general course of the lode or vein is from the EAST to the WEST direction.

The number, location and markings on each corner monument are as follows:

	Location	Markings	Description
No. 1	NE	<u>312 231</u> <u>310 229</u> <u>310 228</u>	<u>2" x 2" x 4' wooden post</u>
No. 2	SE	<u>308 227</u> <u>309 310</u>	<u>2" x 2" x 4' wooden post</u>
No. 3	SW	<u>307 308</u> <u>311 312</u>	<u>2" x 2" x 4' wooden post</u>
No. 4	NW	<u>309 310</u>	<u>2" x 2" x 4' wooden post</u>

As erected on the ground, each corner monument is marked as described above by: Metal Tags.
 (eg. Metal tags, paint on post)

The work of Location consisted of making a claim map as provided in NRS 517.040.

Dated this 1 day of September, 2006.

SIGNATURE OF LOCATOR:

By Erik Haroldson
 Owner, Claimant or Agent Signature

I hereby affirm that this document
 submitted for recording does not
 contain a social security number.

Erik Haroldson
 Owner, Claimant or Agent Name (printed)

Suggested Form-Nevada Division of Minerals (REV. 6/30/03-LV)
 Nevada Lode Certificate of Location - NRS 517.050

206516

BOOK 445 PAGE 137

BOOK 445 PAGE 138
 OFFICIAL RECORDS
 RECORDED AT THE REQUEST OF
Tonkin Springs
 2006 OCT 18 PM 1:45

EUREKA COUNTY, NEVADA
 M.N. REBALANCE RECORDER
 FILE NO. 20.50

**CERTIFICATE OF LOCATION
 LODE MINING CLAIM**

TO ALL WHOM IT MAY CONCERN:

The undersigned hereby certifies that he has caused to be located the
KYS 311 Lode Mining Claim in the following
 quarter section(s):

Quarter	Section	Township	Range	Meridian
NE		0	0	Mount Diablo
SE	14	T23N	R48E	Mount Diablo
SW		0	0	Mount Diablo
NW		0	0	Mount Diablo

206517

in Eureka County, Nevada, on the August day of
4, 2006.

RECORDER'S STAMP

Name and mailing address of Locator is: Tonkin Springs LLC
 a Nevada Corporation
 P.O. Box 2429
 Elko, Nevada 89803

The Claim is approximately 1500 feet long and 600 feet wide, such that 1495
 feet are claimed in a WEST direction and 5 feet in a EAST direction
 from the point of discovery (monument of location), at which the Notice of Location is posted, together with
300 feet on each side of the monument of location and center line of the Claim.

The general course of the lode or vein is from the EAST to the WEST direction.

The number, location and markings on each corner monument are as follows:

	Location	Markings	Description
No. 1	NE	<u>31B 314</u> <u>311 312</u>	<u>2" x 2" x 4' wooden post</u>
No. 2	SE	<u>311 312</u> <u>309 310</u>	<u>2" x 2" x 4' wooden post</u>
No. 3	SW	<u>370 311</u> <u>368 309</u>	<u>2" x 2" x 4' wooden post</u>
No. 4	NW	<u>372 313</u> <u>370 311</u>	<u>2" x 2" x 4' wooden post</u>

As erected on the ground, each corner monument is marked as described above by: Metal Tags.
 (eg. Metal tags, paint on post)

The work of Location consisted of making a claim map as provided in NRS 517.040.

Dated this 1 day of September, 2006.

SIGNATURE OF LOCATOR:

By Erik Haroldson
 Owner, Claimant or Agent Signature

I hereby affirm that this document
 submitted for recording does not
 contain a social security number.

Erik Haroldson
 Owner, Claimant or Agent Name (printed)

206517

Suggested Form-Nevada Division of Minerals (REV. 6/30/03 LV)
 Nevada Lode Certificate of Location - NRS 517.050

BOOK 445 PAGE 139
 OFFICIAL RECORDS
 RECORDED AT THE REQUEST OF
Tonkin Springs
 2006 OCT 18 PM 1:45

**CERTIFICATE OF LOCATION
 LODE MINING CLAIM**

TO ALL WHOM IT MAY CONCERN:

The undersigned hereby certifies that he has caused to be located the
KYS 312 Lode Mining Claim in the following
 quarter section(s):

Quarter	Section	Township	Range	Meridian
NE		0	0	Mount Diablo
SE	14	T23N	R48E	Mount Diablo
SW	13	T23N	R48E	Mount Diablo
NW		0	0	Mount Diablo

EURERKA COUNTY, NEVADA
 M.N. REBALEATI, RECORDER
 FILE NO. 206518

206518

in Eureka County, Nevada, on the August day of
4, 2006.

RECORDER'S STAMP

Name and mailing address of Locator is: Tonkin Springs LLC
a Nevada Corporation
P.O. Box 2429
Elko, Nevada 89803

The Claim is approximately 1500 feet long and 600 feet wide, such that 1495
 feet are claimed in a EAST direction and 5 feet in a WEST direction
 from the point of discovery (monument of location), at which the Notice of Location is posted, together with
300 feet on each side of the monument of location and center line of the Claim.

The general course of the lode or vein is from the EAST to the WEST direction.

The number, location and markings on each corner monument are as follows:

	Location	Markings	Description
No. 1	NE	<u>314 233</u> <u>312 231</u>	<u>2" x 2" x 4' wooden post</u>
No. 2	SE	<u>312 231</u> <u>310 229</u>	<u>2" x 2" x 4' wooden post</u>
No. 3	SW	<u>311 312</u> <u>309 310</u> <u>313 314</u>	<u>2" x 2" x 4' wooden post</u>
No. 4	NW	<u>311 312</u>	<u>2" x 2" x 4' wooden post</u>

As erected on the ground, each corner monument is marked as described above by: Metal Tags.
 (eg. Metal tags, paint on post)

The work of Location consisted of making a claim map as provided in NRS 517.040.

Dated this 1 day of September, 2006.

SIGNATURE OF LOCATOR:

By Erik Haroldson
 Owner, Claimant or Agent Signature

I hereby affirm that this document
 submitted for recording does not
 contain a social security number.

Erik Haroldson
 Owner, Claimant or Agent Name (printed)

Suggested Form-Nevada Division of Minerals (REV. 6/30/03 LV)
 Nevada Lode Certificate of Location - NRS 517.050

206518
 BOOK 445 PAGE 139

BOOK 445 PAGE 140
 OFFICIAL RECORDS
 RECORDED AT THE REQUEST OF
Tonkin Springs
 2006 OCT 18 PM 1:46

**CERTIFICATE OF LOCATION
 LODGE MINING CLAIM**

TO ALL WHOM IT MAY CONCERN:

The undersigned hereby certifies that he has caused to be located the
KYS 313 Lode Mining Claim in the following
 quarter section(s):

Quarter	Section	Township	Range	Meridian
NE		0	0	Mount Diablo
SE	14	T23N	R48E	Mount Diablo
SW		0	0	Mount Diablo
NW		0	0	Mount Diablo

206519

in Eureka County, Nevada, on the August day of
4, 2006.

RECORDER'S STAMP

Name and mailing address of Locator is: Tonkin Springs LLC
a Nevada Corporation
P.O. Box 2429
Elko, Nevada 89803

The Claim is approximately 1500 feet long and 600 feet wide, such that 1495
 feet are claimed in a WEST direction and 5 feet in a EAST direction
 from the point of discovery (monument of location), at which the Notice of Location is posted, together with
300 feet on each side of the monument of location and center line of the Claim.

The general course of the lode or vein is from the EAST to the WEST direction.

The number, location and markings on each corner monument are as follows:

	Location	Markings	Description
No. 1	NE	<u>315 316</u> <u>313 314</u>	<u>2" x 2" x 4' wooden post</u>
No. 2	SE	<u>313 314</u> <u>311 312</u>	<u>2" x 2" x 4' wooden post</u>
No. 3	SW	<u>372 313</u> <u>320 311</u>	<u>2" x 2" x 4' wooden post</u>
No. 4	NW	<u>374 315</u> <u>372 313</u>	<u>2" x 2" x 4' wooden post</u>

As erected on the ground, each corner monument is marked as described above by: Metal Tags.
 (eg Metal tags, paint on post)

The work of Location consisted of making a claim map as provided in NRS 517.040.

Dated this 1 day of September, 2006.

SIGNATURE OF LOCATOR:

By Erik Haroldson
 Owner, Claimant or Agent Signature

I hereby affirm that this document
 submitted for recording does not
 contain a social security number.

Erik Haroldson

Owner, Claimant or Agent Name (printed)

206519

Suggested Form-Nevada Division of Minerals (REV. 6/30/03 LV)
 Nevada Lode Certificate of Location - NRS 517.050

BOOK 445 PAGE 141
 OFFICIAL RECORDS
 RECORDED AT THE REQUEST OF
Tonkin Springs
 2006 OCT 18 PM 1:46

EUREKA COUNTY, NEVADA
 M.H. REBALEATI, RECORDER
 FILE NO. FEES 20.50

CERTIFICATE OF LOCATION LODE MINING CLAIM

TO ALL WHOM IT MAY CONCERN:

The undersigned hereby certifies that he has caused to be located the
KYS 314 Lode Mining Claim in the following
 quarter section(s):

Quarter	Section	Township	Range	Meridian
NE		0	0	Mount Diablo
SE	14	T23N	R48E	Mount Diablo
SW	13	T23N	R48E	Mount Diablo
NW		0	0	Mount Diablo

206520

in Eureka County, Nevada, on the August day of
4, 2006.

RECORDER'S STAMP

Name and mailing address of Locator is: Tonkin Springs LLC
a Nevada Corporation
P.O. Box 2429
Elko, Nevada 89803

The Claim is approximately 1500 feet long and 600 feet wide, such that 1495
 feet are claimed in a EAST direction and 5 feet in a WEST direction
 from the point of discovery (monument of location), at which the Notice of Location is posted, together with
300 feet on each side of the monument of location and center line of the Claim.

The general course of the lode or vein is from the EAST to the WEST direction.

The number, location and markings on each corner monument are as follows:

	Location	Markings	Description
No. 1	NE	<u>316 235</u> <u>314 233</u> <u>314 233</u>	<u>2" x 2" x 4' wooden post</u>
No. 2	SE	<u>312 231</u> <u>313 314</u>	<u>2" x 2" x 4' wooden post</u>
No. 3	SW	<u>311 312</u>	<u>2" x 2" x 4' wooden post</u>
No. 4	NW	<u>315 316</u> <u>313 314</u>	<u>2" x 2" x 4' wooden post</u>

As erected on the ground, each corner monument is marked as described above by: Metal Tags.
 (eg. Metal tags, paint on post)

The work of Location consisted of making a claim map as provided in NRS 517.040.

Dated this 1 day of September, 2006.

SIGNATURE OF LOCATOR:

By Erik Haroldson
 Owner, Claimant or Agent Signature

I hereby affirm that this document
 submitted for recording does not
 contain a social security number.

Erik Haroldson
 Owner, Claimant or Agent Name (printed)

206520

Suggested Form-Nevada Division of Minerals (REV. 6/30/03, LV)
 Nevada Lode Certificate of Location - NRS 517.050

BOOK 445 PAGE 142
 OFFICIAL RECORDS
 RECORDED AT THE REQUEST OF
Tonkin Springs
 2006 OCT 18 PM 1:46

EUREKA COUNTY, NEVADA
 M.N. REBALEATI, RECORDER
 FILE NO. FEES 20.50

CERTIFICATE OF LOCATION LODE MINING CLAIM

TO ALL WHOM IT MAY CONCERN:

The undersigned hereby certifies that he has caused to be located the
KYS 315 Lode Mining Claim in the following
 quarter section(s):

Quarter	Section	Township	Range	Meridian
NE		0	0	Mount Diablo
SE	14	T23N	R48E	Mount Diablo
SW		0	0	Mount Diablo
NW		0	0	Mount Diablo

206521

in Eureka County, Nevada, on the August day of
4, 2006.

RECORDER'S STAMP

Name and mailing address of Locator is: Tonkin Springs LLC
a Nevada Corporation
P.O. Box 2429
Elko, Nevada 89803

The Claim is approximately 1500 feet long and 600 feet wide, such that 1495
 feet are claimed in a WEST direction and 5 feet in a EAST direction
 from the point of discovery (monument of location), at which the Notice of Location is posted, together with
300 feet on each side of the monument of location and center line of the Claim.

The general course of the lode or vein is from the EAST to the WEST direction.

The number, location and markings on each corner monument are as follows:

	Location	Markings	Description
No. 1	NE	<u>317/318</u> <u>315/316</u>	<u>2" x 2" x 4' wooden post</u>
No. 2	SE	<u>315/316</u> <u>313/314</u>	<u>2" x 2" x 4' wooden post</u>
No. 3	SW	<u>374/315</u> <u>372/313</u>	<u>2" x 2" x 4' wooden post</u>
No. 4	NW	<u>376/317</u> <u>374/315</u>	<u>2" x 2" x 4' wooden post</u>

As erected on the ground, each corner monument is marked as described above by:

Metal Tags.
 (eg. Metal tags, paint on post)

The work of Location consisted of making a claim map as provided in NRS 517.040.

Dated this 1 day of September, 2006.

SIGNATURE OF LOCATOR:

By *Erik Haroldson*
 Owner, Claimant or Agent Signature

I hereby affirm that this document
 submitted for recording does not
 contain a social security number.

Erik Haroldson

Owner, Claimant or Agent Name (printed)

206521

Suggested Form-Nevada Division of Minerals (REV. 6/30/03 LV)
 Nevada Lode Certificate of Location - NRS 517.050

BOOK 445 PAGE 143
 OFFICIAL RECORDS
 RECORDED AT THE REQUEST OF
Tonkin Springs
 2006 OCT 18 PM 1:46

CERTIFICATE OF LOCATION LODE MINING CLAIM

TO ALL WHOM IT MAY CONCERN:

The undersigned hereby certifies that he has caused to be located the
KYS 316 Lode Mining Claim in the following
 quarter section(s):

Quarter	Section	Township	Range	Meridian
NE		0	0	Mount Diablo
SE	14	T23N	R48E	Mount Diablo
SW	13	T23N	R48E	Mount Diablo
NW		0	0	Mount Diablo

in Eureka County, Nevada, on the August day of
4, 2006.

RECORDER'S STAMP

Name and mailing address of Locator is: Tonkin Springs LLC
a Nevada Corporation
P.O. Box 2429
Elko, Nevada 89803

The Claim is approximately 1500 feet long and 600 feet wide, such that 1495
 feet are claimed in a EAST direction and 5 feet in a WEST direction
 from the point of discovery (monument of location), at which the Notice of Location is posted, together with
300 feet on each side of the monument of location and center line of the Claim.

The general course of the lode or vein is from the EAST to the WEST direction.

The number, location and markings on each corner monument are as follows:

	Location	Markings	Description
No. 1	NE	<u>318 237</u> <u>316 235</u>	<u>2" x 2" x 4' wooden post</u>
No. 2	SE	<u>316 235</u> <u>314 233</u>	<u>2" x 2" x 4' wooden post</u>
No. 3	SW	<u>315 316</u> <u>313 314</u>	<u>2" x 2" x 4' wooden post</u>
No. 4	NW	<u>317 318</u> <u>315 316</u>	<u>2" x 2" x 4' wooden post</u>

As erected on the ground, each corner monument is marked as described above by: Metal Tags.
 (eg Metal tags, paint on post)

The work of Location consisted of making a claim map as provided in NRS 517.040.

Dated this 1 day of September, 2006.

SIGNATURE OF LOCATOR:

By Erik Haroldson
 Owner, Claimant or Agent Signature

I hereby affirm that this document
 submitted for recording does not
 contain a social security number.

Erik Haroldson
 Owner, Claimant or Agent Name (printed)

Suggested Form-Nevada Division of Minerals (REV. 6/30/03 LV)
 Nevada Lode Certificate of Location - NRS 517.050

BOOK 445 PAGE 144
 OFFICIAL RECORDS
 RECORDED AT THE REQUEST OF
Tonkin Springs
 2006 OCT 18 PM 1:46
 EUREKA COUNTY, NEVADA
 M.H. REBALEATI, RECORDER
 FILE NO. FEES 20.50

CERTIFICATE OF LOCATION LODE MINING CLAIM

TO ALL WHOM IT MAY CONCERN:

The undersigned hereby certifies that he has caused to be located the
KYS 317 Lode Mining Claim in the following
 quarter section(s):

Quarter	Section	Township	Range	Meridian
NE	14	T23N	R48E	Mount Diablo
SE	14	T23N	R48E	Mount Diablo
SW		0	0	Mount Diablo
NW		0	0	Mount Diablo

206523

in Eureka County, Nevada, on the August day of
4, 2006.

RECORDER'S STAMP

Name and mailing address of Locator is: Tonkin Springs LLC
 a Nevada Corporation
 P.O. Box 2429
 Elko, Nevada 89803

The Claim is approximately 1500 feet long and 600 feet wide, such that 1495
 feet are claimed in a WEST direction and 5 feet in a EAST direction
 from the point of discovery (monument of location), at which the Notice of Location is posted, together with
300 feet on each side of the monument of location and center line of the Claim.

The general course of the lode or vein is from the EAST to the WEST direction.

The number, location and markings on each corner monument are as follows:

	Location	Markings	Description
No. 1	NE	<u>317/318</u>	<u>2" x 2" x 4' wooden post</u>
No. 2	SE	<u>315/316</u>	<u>2" x 2" x 4' wooden post</u>
No. 3	SW	<u>376/317</u>	<u>2" x 2" x 4' wooden post</u>
No. 4	NW	<u>378/319</u>	<u>2" x 2" x 4' wooden post</u>

As erected on the ground, each corner monument is marked as described above by:

Metal Tags.
 (eg. Metal tags, paint on post)

The work of Location consisted of making a claim map as provided in NRS 517.040.

Dated this 1 day of September, 2006.

SIGNATURE OF LOCATOR:

By Erik Haroldson
 Owner, Claimant or Agent Signature

I hereby affirm that this document
 submitted for recording does not
 contain a social security number.

Erik Haroldson
 Owner, Claimant or Agent Name (printed)

Suggested Form-Nevada Division of Minerals (REV. 6/30/03 LV)
 Nevada Lode Certificate of Location - NRS 517.050

206523

BOOK 445 PAGE 144

BOOK 445 PAGE 45
 OFFICIAL RECORDS
 RECORDED AT THE REQUEST OF
Tonkin Springs
 2006 OCT 18 PM 1:46

CERTIFICATE OF LOCATION LODE MINING CLAIM

TO ALL WHOM IT MAY CONCERN:

The undersigned hereby certifies that he has caused to be located the
KYS 318 Lode Mining Claim in the following
 quarter section(s):

Quarter	Section	Township	Range	Meridian
NE	14	T23N	R48E	Mount Diablo
SE	14	T23N	R48E	Mount Diablo
SW	13	T23N	R48E	Mount Diablo
NW	13	T23N	R48E	Mount Diablo

in Eureka County, Nevada, on the August day of
4, 2006.

RECORDER'S STAMP

Name and mailing address of Locator is: Tonkin Springs LLC
a Nevada Corporation
P.O. Box 2429
Elko, Nevada 89803

The Claim is approximately 1500 feet long and 600 feet wide, such that 1495
 feet are claimed in a EAST direction and 5 feet in a WEST direction
 from the point of discovery (monument of location), at which the Notice of Location is posted, together with
300 feet on each side of the monument of location and center line of the Claim.

The general course of the lode or vein is from the EAST to the WEST direction.

The number, location and markings on each corner monument are as follows:

	Location	Markings	Description
No. 1	NE	<u>320 239</u> <u>318 237</u>	<u>2" x 2" x 4' wooden post</u>
No. 2	SE	<u>318 237</u> <u>316 235</u>	<u>2" x 2" x 4' wooden post</u>
No. 3	SW	<u>317 318</u> <u>315 316</u>	<u>2" x 2" x 4' wooden post</u>
No. 4	NW	<u>319 320</u> <u>317 318</u>	<u>2" x 2" x 4' wooden post</u>

As erected on the ground, each corner monument is marked as described above by: Metal Tags.
 (eg Metal tags, paint on post)

The work of Location consisted of making a claim map as provided in NRS 517.040.

Dated this 1 day of September, 2006.

SIGNATURE OF LOCATOR:

By *Erik Haroldson*
 Owner, Claimant or Agent Signature

I hereby affirm that this document
 submitted for recording does not
 contain a social security number.

Erik Haroldson
 Owner, Claimant or Agent Name (printed)

206524

Suggested Form-Nevada Division of Minerals (REV. 6/30/03 LV)
 Nevada Lode Certificate of Location - NRS 517.050

BOOK 446 PAGE 146
 OFFICIAL RECORDS
 RECORDED AT THE REQUEST OF
Tonkin Springs
 2006 OCT 18 PM 1:46

**CERTIFICATE OF LOCATION
 LODE MINING CLAIM**

TO ALL WHOM IT MAY CONCERN:

The undersigned hereby certifies that he has caused to be located the
KYS 319 Lode Mining Claim in the following
 quarter section(s):

Quarter	Section	Township	Range	Meridian
NE	14	T23N	R48E	Mount Diablo
SE		0	0	Mount Diablo
SW		0	0	Mount Diablo
NW		0	0	Mount Diablo

206525

in Eureka County, Nevada, on the August day of
4, 2006.

RECORDER'S STAMP

Name and mailing address of Locator is: Tonkin Springs LLC
a Nevada Corporation
P.O. Box 2429
Elko, Nevada 89803

The Claim is approximately 1500 feet long and 600 feet wide, such that 1495
 feet are claimed in a WEST direction and 5 feet in a EAST direction
 from the point of discovery (monument of location), at which the Notice of Location is posted, together with
300 feet on each side of the monument of location and center line of the Claim.

The general course of the lode or vein is from the EAST to the WEST direction.

The number, location and markings on each corner monument are as follows:

	Location	Markings	Description
No. 1	NE	<u>321 322</u> <u>319 320</u>	<u>2" x 2" x 4' wooden post</u>
No. 2	SE	<u>319 320</u> <u>317 318</u>	<u>2" x 2" x 4' wooden post</u>
No. 3	SW	<u>378 319</u> <u>376 317</u>	<u>2" x 2" x 4' wooden post</u>
No. 4	NW	<u>380 321</u> <u>378 319</u>	<u>2" x 2" x 4' wooden post</u>

As erected on the ground, each corner monument is marked as described above by: Metal Tags.
 (eg Metal tags, paint on post)

The work of Location consisted of making a claim map as provided in NRS 517.040.

Dated this 1 day of September, 2006.

SIGNATURE OF LOCATOR:

By Erik Haroldson
 Owner, Claimant or Agent Signature

I hereby affirm that this document
 submitted for recording does not
 contain a social security number.

Erik Haroldson
 Owner, Claimant or Agent Name (printed)

206525

Suggested Form-Nevada Division of Minerals (REV. 6/30/03 LV)
 Nevada Lode Certificate of Location - NRS 517.050

CERTIFICATE OF LOCATION LODE MINING CLAIM

TO ALL WHOM IT MAY CONCERN:

The undersigned hereby certifies that he has caused to be located the
KYS 320 Lode Mining Claim in the following
 quarter section(s):

Quarter	Section	Township	Range	Meridian
NE	14	T23N	R48E	Mount Diablo
SE		0	0	Mount Diablo
SW		0	0	Mount Diablo
NW	13	T23N	R48E	Mount Diablo

in Eureka County, Nevada, on the August day of
4, 2006.

Name and mailing address of Locator is: Tonkin Springs LLC
a Nevada Corporation
P.O. Box 2429
Elko, Nevada 89803

The Claim is approximately 1500 feet long and 600 feet wide, such that 1495
 feet are claimed in a EAST direction and 5 feet in a WEST direction
 from the point of discovery (monument of location), at which the Notice of Location is posted, together with
300 feet on each side of the monument of location and center line of the Claim.

The general course of the lode or vein is from the EAST to the WEST direction.

The number, location and markings on each corner monument are as follows:

	Location	Markings	Description
No. 1	NE	<u>322/241</u> <u>320/239</u>	<u>2" x 2" x 4' wooden post</u>
No. 2	SE	<u>320/239</u> <u>318/237</u>	<u>2" x 2" x 4' wooden post</u>
No. 3	SW	<u>319/320</u> <u>317/318</u>	<u>2" x 2" x 4' wooden post</u>
No. 4	NW	<u>321/322</u> <u>319/320</u>	<u>2" x 2" x 4' wooden post</u>

As erected on the ground, each corner monument is marked as described above by: Metal Tags.
 (eg Metal tags, paint on post)

The work of Location consisted of making a claim map as provided in NRS 517.040.

Dated this 1 day of September, 2006.

SIGNATURE OF LOCATOR:

By Erik Haroldson
 Owner, Claimant or Agent Signature

Erik Haroldson

Owner, Claimant or Agent Name (printed)

I hereby affirm that this document
 submitted for recording does not
 contain a social security number.

BOOK 445 PAGE 147
 OFFICIAL RECORDS
 RECORDED AT THE REQUEST OF
Tonkin Springs
 2006 OCT 18 PM 1:46

EUREKA COUNTY, NEVADA
 M.N. REBALEATI, RECORDER
 FILE NO. 206526 FEES 20.50

206526

RECORDER'S STAMP

206526

BOOK 445 PAGE 147

BOOK 445 PAGE 148
 OFFICIAL RECORDS
 RECORDED AT THE REQUEST OF
Tonkin Springs
 2006 OCT 18 PM 1:46

EUREKA COUNTY, NEVADA
 M.H. REBALEATI, RECORDER
 FILE NO. FEES 20.50

CERTIFICATE OF LOCATION LODE MINING CLAIM

TO ALL WHOM IT MAY CONCERN:

The undersigned hereby certifies that he has caused to be located the
KYS 321 Lode Mining Claim in the following
 quarter section(s):

Quarter	Section	Township	Range	Meridian
NE	14	T23N	R48E	Mount Diablo
SE		0	0	Mount Diablo
SW		0	0	Mount Diablo
NW		0	0	Mount Diablo

206527

in Eureka County, Nevada, on the August day of
4, 2006.

RECORDER'S STAMP

Name and mailing address of Locator is: Tonkin Springs LLC
a Nevada Corporation
P.O. Box 2429
Elko, Nevada 89803

The Claim is approximately 1500 feet long and 600 feet wide, such that 1495
 feet are claimed in a WEST direction and 5 feet in a EAST direction
 from the point of discovery (monument of location), at which the Notice of Location is posted, together with
300 feet on each side of the monument of location and center line of the Claim.

The general course of the lode or vein is from the EAST to the WEST direction.

The number, location and markings on each corner monument are as follows:

	Location	Markings	Description
No. 1	NE	<u>323/324</u> <u>321/322</u>	<u>2" x 2" x 4' wooden post</u>
No. 2	SE	<u>321/322</u> <u>319/320</u>	<u>2" x 2" x 4' wooden post</u>
No. 3	SW	<u>386/321</u> <u>378/319</u>	<u>2" x 2" x 4' wooden post</u>
No. 4	NW	<u>382/323</u> <u>380/321</u>	<u>2" x 2" x 4' wooden post</u>

As erected on the ground, each corner monument is marked as described above by: Metal Tags.
 (eg. Metal tags, paint on post)

The work of Location consisted of making a claim map as provided in NRS 517.040.

Dated this 1 day of September, 2006.

SIGNATURE OF LOCATOR:

By Erik Haroldson
 Owner, Claimant or Agent Signature

I hereby affirm that this document
 submitted for recording does not
 contain a social security number.

Erik Haroldson
 Owner, Claimant or Agent Name (printed)

Suggested Form-Nevada Division of Minerals (REV. 6/30/03 LV)
 Nevada Lode Certificate of Location - NRS 517.050

206527

BOOK 445 PAGE 148

BOOK 445 PAGE 149
 OFFICIAL RECORDS
 RECORDED AT THE REQUEST OF
Tonkin Springs
 2006 OCT 18 PM 1:46
 EUREKA COUNTY, NEVADA
 M.N. REBALEATI, RECORDER
 FILE NO. _____
 FEES 20.50

CERTIFICATE OF LOCATION LODE MINING CLAIM

TO ALL WHOM IT MAY CONCERN:

The undersigned hereby certifies that he has caused to be located the
KYS 322 Lode Mining Claim in the following
 quarter section(s):

Quarter	Section	Township	Range	Meridian
NE	14	T23N	R48E	Mount Diablo
SE		0	0	Mount Diablo
SW		0	0	Mount Diablo
NW	13	T23N	R48E	Mount Diablo

206528

in Eureka County, Nevada, on the August day of
4, 2006.

RECORDER'S STAMP

Name and mailing address of Locator is: Tonkin Springs LLC
a Nevada Corporation
P.O. Box 2429
Elko, Nevada 89803

The Claim is approximately 1500 feet long and 600 feet wide, such that 1495
 feet are claimed in a EAST direction and 5 feet in a WEST direction
 from the point of discovery (monument of location), at which the Notice of Location is posted, together with
300 feet on each side of the monument of location and center line of the Claim.

The general course of the lode or vein is from the EAST to the WEST direction.

The number, location and markings on each corner monument are as follows:

	Location	Markings	Description
No. 1	NE	<u>324 243</u> <u>322 241</u>	<u>2" x 2" x 4' wooden post</u>
No. 2	SE	<u>322 241</u> <u>320 239</u>	<u>2" x 2" x 4' wooden post</u>
No. 3	SW	<u>321 322</u> <u>319 320</u>	<u>2" x 2" x 4' wooden post</u>
No. 4	NW	<u>323 324</u> <u>321 322</u>	<u>2" x 2" x 4' wooden post</u>

As erected on the ground, each corner monument is marked as described above by: Metal Tags.
 (eg. Metal tags, paint on post)

The work of Location consisted of making a claim map as provided in NRS 517.040.

Dated this 1 day of September, 2006.

SIGNATURE OF LOCATOR:

By Erik Haroldson
 Owner, Claimant or Agent Signature

I hereby affirm that this document
 submitted for recording does not
 contain a social security number.

Erik Haroldson
 Owner, Claimant or Agent Name (printed)

206528

BOOK 445 PAGE 149

BOOK 445 PAGE 150
 OFFICIAL RECORDS
 RECORDED AT THE REQUEST OF
Tonkin Springs
 2006 OCT 18 PM 1:47

EUREKA COUNTY, NEVADA
 M.N. REDEVELOPMENT RECORDER
 FILE NO. FEES 20.50

206529

**CERTIFICATE OF LOCATION
 LODE MINING CLAIM**

TO ALL WHOM IT MAY CONCERN:

The undersigned hereby certifies that he has caused to be located the
KYS 323 Lode Mining Claim in the following
 quarter section(s):

Quarter	Section	Township	Range	Meridian
NE	14	T23N	R48E	Mount Diablo
SE		0	0	Mount Diablo
SW		0	0	Mount Diablo
NW		0	0	Mount Diablo

in Eureka County, Nevada, on the August day of
4, 2006.

RECORDER'S STAMP

Name and mailing address of Locator is: Tonkin Springs LLC
a Nevada Corporation
P.O. Box 2429
Elko, Nevada 89803

The Claim is approximately 1500 feet long and 600 feet wide, such that 1495
 feet are claimed in a WEST direction and 5 feet in a EAST direction
 from the point of discovery (monument of location), at which the Notice of Location is posted, together with
300 feet on each side of the monument of location and center line of the Claim.

The general course of the lode or vein is from the EAST to the WEST direction.

The number, location and markings on each corner monument are as follows:

	Location	Markings	Description
No. 1	NE	<u>325/326</u> <u>323/324</u>	<u>2" x 2" x 4' wooden post</u>
No. 2	SE	<u>323/324</u> <u>321/322</u>	<u>2" x 2" x 4' wooden post</u>
No. 3	SW	<u>382/323</u> <u>380/321</u>	<u>2" x 2" x 4' wooden post</u>
No. 4	NW	<u>384/325</u> <u>382/323</u>	<u>2" x 2" x 4' wooden post</u>

As erected on the ground, each corner monument is marked as described above by: Metal Tags.
 (eg Metal tags, paint on post)

The work of Location consisted of making a claim map as provided in NRS 517.040.

Dated this 1 day of September, 2006.

SIGNATURE OF LOCATOR:

By *Erik Haroldson*
 Owner, Claimant or Agent Signature

I hereby affirm that this document
 submitted for recording does not
 contain a social security number.

Erik Haroldson
 Owner, Claimant or Agent Name (printed)

Suggested Form-Nevada Division of Minerals (REV. 6/30/03 LV)
 Nevada Lode Certificate of Location - NRS 517.050

206529

BOOK 445 PAGE 150

CERTIFICATE OF LOCATION LODE MINING CLAIM

TO ALL WHOM IT MAY CONCERN:

The undersigned hereby certifies that he has caused to be located the
KYS 324 Lode Mining Claim in the following
 quarter section(s):

Quarter	Section	Township	Range	Meridian
NE	14	T23N	R48E	Mount Diablo
SE		0	0	Mount Diablo
SW		0	0	Mount Diablo
NW	13	T23N	R48E	Mount Diablo

in Eureka County, Nevada, on the August day of
4, 2006.

Name and mailing address of Locator is: Tonkin Springs LLC
a Nevada Corporation
P.O. Box 2429
Elko, Nevada 89803

The Claim is approximately 1500 feet long and 600 feet wide, such that 1495
 feet are claimed in a EAST direction and 5 feet in a WEST direction
 from the point of discovery (monument of location), at which the Notice of Location is posted, together with
300 feet on each side of the monument of location and center line of the Claim.

The general course of the lode or vein is from the EAST to the WEST direction.

The number, location and markings on each corner monument are as follows:

	Location	Markings	Description
No. 1	NE	<u>326 245</u> <u>324 243</u>	<u>2" x 2" x 4' wooden post</u>
No. 2	SE	<u>324 243</u> <u>322 241</u>	<u>2" x 2" x 4' wooden post</u>
No. 3	SW	<u>323 324</u> <u>321 322</u>	<u>2" x 2" x 4' wooden post</u>
No. 4	NW	<u>325 326</u> <u>323 324</u>	<u>2" x 2" x 4' wooden post</u>

As erected on the ground, each corner monument is marked as described above by: Metal Tags.
 (eg Metal tags, paint on post)

The work of Location consisted of making a claim map as provided in NRS 517.040.

Dated this 1 day of September, 2006.

SIGNATURE OF LOCATOR:

By Erik Haroldson
 Owner, Claimant or Agent Signature

Erik Haroldson

Owner, Claimant or Agent Name (printed)

I hereby affirm that this document
 submitted for recording does not
 contain a social security number.

BOOK 445 PAGE 151
 OFFICIAL RECORDS
 RECORDED AT THE REQUEST OF
Tonkin Springs
 2006 OCT 18 PM 1:47

EUREKA COUNTY, NEVADA
 M.H. REBALEATI, RECORDER
 FILE NO. 206530 FEES 20.50

206530

RECORDER'S STAMP

206530

BOOK 445 PAGE 151

BOOK 445 PAGE 152
 OFFICIAL RECORDS
 RECORDED AT THE REQUEST OF
Tonkin Springs
 2006 OCT 18 PM 1:47

**CERTIFICATE OF LOCATION
 LODGE MINING CLAIM**

TO ALL WHOM IT MAY CONCERN:

The undersigned hereby certifies that he has caused to be located the
KYS 409 Lode Mining Claim in the following

quarter section(s):

Quarter	Section	Township	Range	Meridian
NE				Mount Diablo
SE	15	T23N	R48E	Mount Diablo
SW	15	T23N	R48E	Mount Diablo
NW				Mount Diablo

206531

EUREKA COUNTY, NEVADA
 M.H. REBALEATI, RECORDER
 FILE NO. FEES 20.50

in Eureka County, Nevada, on the August day of
16, 2006.

RECORDER'S STAMP

Name and mailing address of Locator is: Tonkin Springs LLC
 a Nevada Corporation
 P.O. Box 2429
 Elko, Nevada 89803

The Claim is approximately 1500 feet long and 600 feet wide, such that 1495
 feet are claimed in a WEST direction and 5 feet in a EAST direction
 from the point of discovery (monument of location), at which the Notice of Location is posted, together with
300 feet on each side of the monument of location and center line of the Claim.

The general course of the lode or vein is from the EAST to the WEST direction.

The number, location and markings on each corner monument are as follows:

	Location	Markings	Description
No. 1	NE	<u>411</u> <u>412</u> <u>409</u> <u>410</u>	2" x 2" x 4' wooden post
No. 2	SE	<u>409</u> <u>410</u> <u>407</u> <u>408</u>	2" x 2" x 4' wooden post
No. 3	SW	<u>409</u> <u>407</u>	2" x 2" x 4' wooden post
No. 4	NW	<u>411</u> <u>409</u>	2" x 2" x 4' wooden post

As erected on the ground, each corner monument is marked as described above by: Metal Tags.
 (eg. Metal tags, paint on post)

The work of Location consisted of making a claim map as provided in NRS 517.040.

Dated this 1 day of September, 2006.

SIGNATURE OF LOCATOR:

By Erik Haroldson
 Owner, Claimant or Agent Signature

I hereby affirm that this document
 submitted for recording does not
 contain a social security number.

Erik Haroldson
 Owner, Claimant or Agent Name (printed)

Suggested Form-Nevada Division of Minerals (REV. 6/30/03 LV)
 Nevada Lode Certificate of Location - NRS 517.050

206531

BOOK 445 PAGE 152

BOOK 445 PAGE 153
 OFFICIAL RECORDS
 RECORDED AT THE REQUEST OF
Tonkin Springs
 2006 OCT 18 PM 1:47

**CERTIFICATE OF LOCATION
 LODE MINING CLAIM**

TO ALL WHOM IT MAY CONCERN:

The undersigned hereby certifies that he has caused to be located the
KYS 410 Lode Mining Claim in the following
 quarter section(s):

Quarter	Section	Township	Range	Meridian
NE				Mount Diablo
SE	15	T23N	R48E	Mount Diablo
SW	14	T23N	R48E	Mount Diablo
NW				Mount Diablo

206532

in Eureka County, Nevada, on the August day of
16, 2006.

RECORDER'S STAMP

Name and mailing address of Locator is: Tonkin Springs LLC
a Nevada Corporation
P.O. Box 2429
Elko, Nevada 89803

The Claim is approximately 1500 feet long and 600 feet wide, such that 1495
 feet are claimed in a EAST direction and 5 feet in a WEST direction
 from the point of discovery (monument of location), at which the Notice of Location is posted, together with
300 feet on each side of the monument of location and center line of the Claim.

The general course of the lode or vein is from the EAST to the WEST direction.

The number, location and markings on each corner monument are as follows:

	Location	Markings	Description
No. 1	NE	<u>412 371</u> <u>410 369</u>	<u>2" x 2" x 4' wooden post</u>
No. 2	SE	<u>410 369</u> <u>408 367</u>	<u>2" x 2" x 4' wooden post</u>
No. 3	SW	<u>409 410</u> <u>407 408</u>	<u>2" x 2" x 4' wooden post</u>
No. 4	NW	<u>411 412</u> <u>409 410</u>	<u>2" x 2" x 4' wooden post</u>

As erected on the ground, each corner monument is marked as described above by: Metal Tags.
 (eg Metal tags, paint on post)

The work of Location consisted of making a claim map as provided in NRS 517.040.

Dated this 1 day of September, 2006.

SIGNATURE OF LOCATOR:

By *Erik Haroldson*
 Owner, Claimant or Agent Signature

I hereby affirm that this document
 submitted for recording does not
 contain a social security number.

Erik Haroldson
 Owner, Claimant or Agent Name (printed)

Suggested Form-Nevada Division of Minerals (REV. 6/30/03-LV)
 Nevada Lode Certificate of Location - NRS 517.050

206532
 BOOK 445 PAGE 153

BOOK 445 PAGE 154
 OFFICIAL RECORDS
 RECORDED AT THE REQUEST OF
Tonkin Springs
 2006 OCT 18 PM 1:47

CERTIFICATE OF LOCATION LODE MINING CLAIM

TO ALL WHOM IT MAY CONCERN:

The undersigned hereby certifies that he has caused to be located the
KYS 411 Lode Mining Claim in the following
 quarter section(s):

EUREKA COUNTY, NEVADA
 M.N. REBALEATI, RECORDER
 FILE NO. FEES 20.50

206533

Quarter	Section	Township	Range	Meridian
NE		0	0	Mount Diablo
SE	15	T23N	R48E	Mount Diablo
SW	15	T23N	R48E	Mount Diablo
NW		0	0	Mount Diablo

in Eureka County, Nevada, on the August day of
16, 2006.

RECORDER'S STAMP

Name and mailing address of Locator is: Tonkin Springs LLC
a Nevada Corporation
P.O. Box 2429
Elko, Nevada 89803

The Claim is approximately 1500 feet long and 600 feet wide, such that 1495
 feet are claimed in a WEST direction and 5 feet in a EAST direction
 from the point of discovery (monument of location), at which the Notice of Location is posted, together with
300 feet on each side of the monument of location and center line of the Claim.

The general course of the lode or vein is from the EAST to the WEST direction.

The number, location and markings on each corner monument are as follows:

	Location	Markings	Description
No. 1	NE	<u>413 414</u> <u>411 412</u>	<u>2" x 2" x 4' wooden post</u>
No. 2	SE	<u>411 412</u> <u>409 410</u>	<u>2" x 2" x 4' wooden post</u>
No. 3	SW	<u>411</u> <u>409</u>	<u>2" x 2" x 4' wooden post</u>
No. 4	NW	<u>413</u> <u>411</u>	<u>2" x 2" x 4' wooden post</u>

As erected on the ground, each corner monument is marked as described above by: Metal Tags.
 (eg Metal tags, paint on post)

The work of Location consisted of making a claim map as provided in NRS 517.040.

Dated this 1 day of September, 2006.

SIGNATURE OF LOCATOR:

By *Erik Haroldson*
 Owner, Claimant or Agent Signature

I hereby affirm that this document
 submitted for recording does not
 contain a social security number.

Erik Haroldson
 Owner, Claimant or Agent Name (printed)

Suggested Form-Nevada Division of Minerals (REV. 6/30/03-LV)
 Nevada Lode Certificate of Location - NRS 517.050

206533

BOOK 445 PAGE 154

BOOK 445 PAGE 155
 OFFICIAL RECORDS
 RECORDED AT THE REQUEST OF
Tonkin Springs
 2006 OCT 18 PM 1:47

**CERTIFICATE OF LOCATION
 LODGE MINING CLAIM**

TO ALL WHOM IT MAY CONCERN:

The undersigned hereby certifies that he has caused to be located the
KYS 412 Lode Mining Claim in the following
 quarter section(s):

Quarter	Section	Township	Range	Meridian
NE		0	0	Mount Diablo
SE	15	T23N	R48E	Mount Diablo
SW	14	T23N	R48E	Mount Diablo
NW		0	0	Mount Diablo

in Eureka County, Nevada, on the August day of
16, 2006.

RECORDER'S STAMP

Name and mailing address of Locator is: Tonkin Springs LLC
a Nevada Corporation
P.O. Box 2429
Elko, Nevada 89803

The Claim is approximately 1500 feet long and 600 feet wide, such that 1495
 feet are claimed in a EAST direction and 5 feet in a WEST direction
 from the point of discovery (monument of location), at which the Notice of Location is posted, together with
300 feet on each side of the monument of location and center line of the Claim.

The general course of the lode or vein is from the EAST to the WEST direction.

The number, location and markings on each corner monument are as follows:

	Location	Markings	Description
No. 1	NE	<u>414 373</u> <u>412 371</u>	<u>2" x 2" x 4' wooden post</u>
No. 2	SE	<u>412 371</u> <u>410 369</u>	<u>2" x 2" x 4' wooden post</u>
No. 3	SW	<u>411 412</u> <u>409 410</u>	<u>2" x 2" x 4' wooden post</u>
No. 4	NW	<u>413 414</u> <u>411 412</u>	<u>2" x 2" x 4' wooden post</u>

As erected on the ground, each corner monument is marked as described above by: Metal Tags.
 (eg Metal tags, paint on post)

The work of Location consisted of making a claim map as provided in NRS 517.040.

Dated this 1 day of September, 2006.

SIGNATURE OF LOCATOR:

By Erik Haroldson
 Owner, Claimant or Agent Signature

Erik Haroldson

Owner, Claimant or Agent Name (printed)

I hereby affirm that this document
 submitted for recording does not
 contain a social security number.

Suggested Form-Nevada Division of Minerals (REV. 6/30/03 LV)
 Nevada Lode Certificate of Location - NRS 517.050

206534

BOOK 445 PAGE 155

BOOK 445 PAGE 156
 OFFICIAL RECORDS
 RECORDED AT THE REQUEST OF
Tonkin Springs
 2006 OCT 18 PM 1:47

**CERTIFICATE OF LOCATION
 LODE MINING CLAIM**

TO ALL WHOM IT MAY CONCERN:

The undersigned hereby certifies that he has caused to be located the
KYS 413 Lode Mining Claim in the following
 quarter section(s):

Quarter	Section	Township	Range	Meridian
NE		0	0	Mount Diablo
SE	15	T23N	R48E	Mount Diablo
SW	15	T23N	R48E	Mount Diablo
NW		0	0	Mount Diablo

EUREKA COUNTY, NEVADA
 M.N. REBALEATI, RECORDER
 FILE NO. FEES 20.50

206535

in Eureka County, Nevada, on the August day of
16, 2006.

RECORDER'S STAMP

Name and mailing address of Locator is: Tonkin Springs LLC
a Nevada Corporation
P.O. Box 2429
Elko, Nevada 89803

The Claim is approximately 1500 feet long and 600 feet wide, such that 1495
 feet are claimed in a WEST direction and 5 feet in a EAST direction
 from the point of discovery (monument of location), at which the Notice of Location is posted, together with
300 feet on each side of the monument of location and center line of the Claim.

The general course of the lode or vein is from the EAST to the WEST direction.

The number, location and markings on each corner monument are as follows:

	Location	Markings	Description
No. 1	NE	<u>415 416</u> <u>413 414</u>	<u>2" x 2" x 4' wooden post</u>
No. 2	SE	<u>413 414</u> <u>411 412</u>	<u>2" x 2" x 4' wooden post</u>
No. 3	SW	<u>1413</u> <u>411</u>	<u>2" x 2" x 4' wooden post</u>
No. 4	NW	<u>1415</u> <u>413</u>	<u>2" x 2" x 4' wooden post</u>

As erected on the ground, each corner monument is marked as described above by: Metal Tags.
 (eg Metal tags, paint on post)

The work of Location consisted of making a claim map as provided in NRS 517.040.

Dated this 1 day of September, 2006.

SIGNATURE OF LOCATOR:

By Erik Haroldson
 Owner, Claimant or Agent Signature

I hereby affirm that this document
 submitted for recording does not
 contain a social security number.

Erik Haroldson
 Owner, Claimant or Agent Name (printed)

Suggested Form-Nevada Division of Minerals (REV. 6/30/03-LV)
 Nevada Lode Certificate of Location - NRS 517.050

206535

BOOK 445 PAGE 156

BOOK 445 PAGE 157
 OFFICIAL RECORDS
 RECORDED AT THE REQUEST OF
Tonkin Springs
 2006 OCT 18 PM 1:49

**CERTIFICATE OF LOCATION
 LODGE MINING CLAIM**

TO ALL WHOM IT MAY CONCERN:

The undersigned hereby certifies that he has caused to be located the
KYS 414 Lode Mining Claim in the following
 quarter section(s):

Quarter	Section	Township	Range	Meridian
NE		0	0	Mount Diablo
SE	14	T23N	R48E	Mount Diablo
SW	15	T23N	R48E	Mount Diablo
NW		0	0	Mount Diablo

in Eureka County, Nevada, on the August day of
16, 2006.

RECORDER'S STAMP

Name and mailing address of Locator is: Tonkin Springs LLC
a Nevada Corporation
P.O. Box 2429
Elko, Nevada 89803

The Claim is approximately 1500 feet long and 600 feet wide, such that 1495
 feet are claimed in a EAST direction and 5 feet in a WEST direction
 from the point of discovery (monument of location), at which the Notice of Location is posted, together with
300 feet on each side of the monument of location and center line of the Claim.

The general course of the lode or vein is from the EAST to the WEST direction.

The number, location and markings on each corner monument are as follows:

	Location	Markings	Description
No. 1	NE	<u>416 375</u> <u>414 373</u>	<u>2" x 2" x 4' wooden post</u>
No. 2	SE	<u>414 373</u> <u>412 371</u>	<u>2" x 2" x 4' wooden post</u>
No. 3	SW	<u>413 414</u> <u>411 412</u>	<u>2" x 2" x 4' wooden post</u>
No. 4	NW	<u>415 416</u> <u>413 414</u>	<u>2" x 2" x 4' wooden post</u>

As erected on the ground, each corner monument is marked as described above by: Metal Tags.
 (eg. Metal tags, paint on post)

The work of Location consisted of making a claim map as provided in NRS 517.040.

Dated this 1 day of September, 2006.

SIGNATURE OF LOCATOR:

By *Erik Haroldson*
 Owner, Claimant or Agent Signature

I hereby affirm that this document
 submitted for recording does not
 contain a social security number.

Erik Haroldson
 Owner, Claimant or Agent Name (printed)

Suggested Form-Nevada Division of Minerals (REV. 6/30/03-LV)
 Nevada Lode Certificate of Location - NRS 517.050

206536

BOOK 445 PAGE 158
 OFFICIAL RECORDS
 RECORDED AT THE REQUEST OF
Tonkin Springs
 2006 OCT 18 PM 1:47

**CERTIFICATE OF LOCATION
 LODE MINING CLAIM**

TO ALL WHOM IT MAY CONCERN:

The undersigned hereby certifies that he has caused to be located the
KYS 415 Lode Mining Claim in the following
 quarter section(s):

Quarter	Section	Township	Range	Meridian
NE	15	T23N	R48E	Mount Diablo
SE	15	T23N	R48E	Mount Diablo
SW	15	T23N	R48E	Mount Diablo
NW	15	T23N	R48E	Mount Diablo

in Eureka County, Nevada, on the August day of
16, 2006.

RECORDER'S STAMP

Name and mailing address of Locator is: Tonkin Springs LLC
a Nevada Corporation
P.O. Box 2429
Elko, Nevada 89803

The Claim is approximately 1500 feet long and 600 feet wide, such that 1495
 feet are claimed in a WEST direction and 5 feet in a EAST direction
 from the point of discovery (monument of location), at which the Notice of Location is posted, together with
300 feet on each side of the monument of location and center line of the Claim.

The general course of the lode or vein is from the EAST to the WEST direction.

The number, location and markings on each corner monument are as follows:

	Location	Markings	Description
No. 1	NE	<u>417 418</u> <u>415 416</u>	<u>2" x 2" x 4' wooden post</u>
No. 2	SE	<u>415 416</u> <u>413 414</u>	<u>2" x 2" x 4' wooden post</u>
No. 3	SW	<u>415</u> <u>413</u>	<u>2" x 2" x 4' wooden post</u>
No. 4	NW	<u>417</u> <u>415</u>	<u>2" x 2" x 4' wooden post</u>

As erected on the ground, each corner monument is marked as described above by: Metal Tags.
 (eg. Metal tags, paint on post)

The work of Location consisted of making a claim map as provided in NRS 517.040.

Dated this 1 day of September, 2006.

SIGNATURE OF LOCATOR:

By *Erik Haroldson*
 Owner, Claimant or Agent Signature

I hereby affirm that this document
 submitted for recording does not
 contain a social security number.

Erik Haroldson
 Owner, Claimant or Agent Name (printed)

Suggested Form-Nevada Division of Minerals (REV. 6/30/03 LV)
 Nevada Lode Certificate of Location - NRS 517.050

206537

BOOK 445 PAGE 158

BOOK 445 PAGE 159
 OFFICIAL RECORDS
 RECORDED AT THE REQUEST OF
Tonkin Springs
 2006 OCT 18 PM 1:47

**CERTIFICATE OF LOCATION
 LODE MINING CLAIM**

TO ALL WHOM IT MAY CONCERN:

The undersigned hereby certifies that he has caused to be located the
KYS 416 Lode Mining Claim in the following
 quarter section(s):

Quarter	Section	Township	Range	Meridian
NE	15	T23N	R48E	Mount Diablo
SE	15	T23N	R48E	Mount Diablo
SW	14	T23N	R48E	Mount Diablo
NW	14	T23N	R48E	Mount Diablo

206538

in Eureka County, Nevada, on the August day of
16, 2006.

RECORDER'S STAMP

Name and mailing address of Locator is: Tonkin Springs LLC
a Nevada Corporation
P.O. Box 2429
Elko, Nevada 89803

The Claim is approximately 1500 feet long and 600 feet wide, such that 1495
 feet are claimed in a EAST direction and 5 feet in a WEST direction
 from the point of discovery (monument of location), at which the Notice of Location is posted, together with
300 feet on each side of the monument of location and center line of the Claim.

The general course of the lode or vein is from the EAST to the WEST direction.

The number, location and markings on each corner monument are as follows:

	Location	Markings	Description
No. 1	NE	<u>418 377</u> <u>416 375</u>	<u>2" x 2" x 4' wooden post</u>
No. 2	SE	<u>416 375</u> <u>414 373</u>	<u>2" x 2" x 4' wooden post</u>
No. 3	SW	<u>415 416</u> <u>413 414</u>	<u>2" x 2" x 4' wooden post</u>
No. 4	NW	<u>417 418</u> <u>415 416</u>	<u>2" x 2" x 4' wooden post</u>

As erected on the ground, each corner monument is marked as described above by: Metal Tags.
 (eg. Metal tags, paint on post)

The work of Location consisted of making a claim map as provided in NRS 517.040.

Dated this 1 day of September, 2006.

SIGNATURE OF LOCATOR:

By Erik Haroldson
 Owner, Claimant or Agent Signature

I hereby affirm that this document
 submitted for recording does not
 contain a social security number.

Erik Haroldson
 Owner, Claimant or Agent Name (printed)

Suggested Form-Nevada Division of Minerals (REV. 6/30/03 LV)
 Nevada Lode Certificate of Location - NRS 517.050

206538
 BOOK 445 PAGE 159

BOOK 445 PAGE 160
 OFFICIAL RECORDS
 RECORDED AT THE REQUEST OF
Tonkin Springs
 2006 OCT 18 PM 1:47

CERTIFICATE OF LOCATION LODE MINING CLAIM

TO ALL WHOM IT MAY CONCERN:

The undersigned hereby certifies that he has caused to be located the
KYS 546 Lode Mining Claim in the following
 quarter section(s):

Quarter	Section	Township	Range	Meridian
NE	19	T23N	R49E	Mount Diablo
SE	18	T23N	R49E	Mount Diablo
SW				Mount Diablo
NW				Mount Diablo

206539

in Eureka County, Nevada, on the August day of
1, 2006.

RECORDER'S STAMP

Name and mailing address of Locator is: Tonkin Springs LLC
a Nevada Corporation
P.O. Box 2429
Elko, Nevada 89803

The Claim is approximately 1500 feet long and 600 feet wide, such that 1495
 feet are claimed in a EAST direction and 5 feet in a WEST direction
 from the point of discovery (monument of location), at which the Notice of Location is posted, together with
300 feet on each side of the monument of location and center line of the Claim.

The general course of the lode or vein is from the EAST to the WEST direction.

The number, location and markings on each corner monument are as follows:

	Location	Markings	Description
No. 1	NE	<u>547</u> <u>546</u>	<u>2" x 2" x 4' wooden post</u>
No. 2	SE	<u>546</u> <u>44</u>	<u>2" x 2" x 4' wooden post</u>
No. 3	SW	<u>44</u> <u>546</u> <u>43</u> <u>44</u>	<u>2" x 2" x 4' wooden post</u>
No. 4	NW	<u>47</u> <u>547</u> <u>45</u> <u>546</u>	<u>2" x 2" x 4' wooden post</u>

As erected on the ground, each corner monument is marked as described above by: Metal Tags.
 (eg. Metal tags, paint on post)

The work of Location consisted of making a claim map as provided in NRS 517.040.

Dated this 1 day of September, 2006.

SIGNATURE OF LOCATOR:

By Stefan Syts
 Owner, Claimant or Agent Signature

Stefan Syts

Owner, Claimant or Agent Name (printed)

I hereby affirm that this document
 submitted for recording does not
 contain a social security number.

Suggested Form-Nevada Division of Minerals (REV. 6/30/03 LV)
 Nevada Lode Certificate of Location - NRS 517.050

206539
 BOOK 445 PAGE 160

BOOK 445 PAGE 161
 OFFICIAL RECORDS
 RECORDED AT THE REQUEST OF
Tonkin Springs
 2006 OCT 18 PM 1:47

**CERTIFICATE OF LOCATION
 LODE MINING CLAIM**

TO ALL WHOM IT MAY CONCERN:

The undersigned hereby certifies that he has caused to be located the
KYS 547 Lode Mining Claim in the following
 quarter section(s):

Quarter	Section	Township	Range	Meridian
NE				Mount Diablo
SE	18	T23N	R49E	Mount Diablo
SW				Mount Diablo
NW				Mount Diablo

EUREKA COUNTY, NEVADA
 M.H. REBALEATH, RECORDER
 FILE NO. FEES 20.50

206540

in Eureka County, Nevada, on the August day of
1, 2006.

RECORDER'S STAMP

Name and mailing address of Locator is: Tonkin Springs LLC
a Nevada Corporation
P.O. Box 2429
Elko, Nevada 89803

The Claim is approximately 1500 feet long and 600 feet wide, such that 1495
 feet are claimed in a EAST direction and 5 feet in a WEST direction
 from the point of discovery (monument of location), at which the Notice of Location is posted, together with
300 feet on each side of the monument of location and center line of the Claim.

The general course of the lode or vein is from the EAST to the WEST direction.

The number, location and markings on each corner monument are as follows:

	Location	Markings	Description
No. 1	NE	<u>548</u> <u>547</u>	<u>2" x 2" x 4' wooden post</u>
No. 2	SE	<u>547</u> <u>546</u>	<u>2" x 2" x 4' wooden post</u>
No. 3	SW	<u>47</u> <u>547</u> <u>45</u> <u>546</u>	<u>2" x 2" x 4' wooden post</u>
No. 4	NW	<u>49</u> <u>548</u> <u>47</u> <u>547</u>	<u>2" x 2" x 4' wooden post</u>

As erected on the ground, each corner monument is marked as described above by: Metal Tags.
 (eg Metal tags, paint on post)

The work of Location consisted of making a claim map as provided in NRS 517.040.

Dated this 1 day of September, 2006.

SIGNATURE OF LOCATOR:

By [Signature]
 Owner, Claimant or Agent Signature

I hereby affirm that this document
 submitted for recording does not
 contain a social security number.

Stefan Syts

Owner, Claimant or Agent Name (printed)

206540

Suggested Form-Nevada Division of Minerals (REV. 6/30/03 LV)
 Nevada Lode Certificate of Location - NRS 517.050

BOOK 445 PAGE 162
 OFFICIAL RECORDS
 RECORDED AT THE REQUEST OF
Tonkin Springs LLC
 2006 OCT 18 PM 1:47

EUREKA COUNTY, NEVADA
 M.N. REBALEATI, RECORDER
 FILE NO. FEES

206541

20.50

CERTIFICATE OF LOCATION LODE MINING CLAIM

TO ALL WHOM IT MAY CONCERN:

The undersigned hereby certifies that he has caused to be located the
KYS 399 Lode Mining Claim in the following
 quarter section(s):

Quarter	Section	Township	Range	Meridian
NE				Mount Diablo
SE				Mount Diablo
SW				Mount Diablo
NW	23	T23N	R48E	Mount Diablo

in Eureka County, Nevada, on the August day of
4, 2006.

RECORDER'S STAMP

Name and mailing address of Locator is: Tonkin Springs LLC
a Nevada Corporation
P.O. Box 2429
Elko, Nevada 89803

The Claim is approximately 1500 feet long and 600 feet wide, such that 1495
 feet are claimed in a WEST direction and 5 feet in a EAST direction
 from the point of discovery (monument of location), at which the Notice of Location is posted, together with
300 feet on each side of the monument of location and center line of the Claim.

The general course of the lode or vein is from the EAST to the WEST direction.

The number, location and markings on each corner monument are as follows:

	Location	Markings	Description
No. 1	NE	<u>363 364</u> <u>399 400</u>	<u>2" x 2" x 4' wooden post</u>
No. 2	SE	<u>399 400</u>	<u>2" x 2" x 4' wooden post</u>
No. 3	SW	<u>402 399</u>	<u>2" x 2" x 4' wooden post</u>
No. 4	NW	<u>404 363</u> <u>402 399</u>	<u>2" x 2" x 4' wooden post</u>

As erected on the ground, each corner monument is marked as described above by: Metal Tags.
 (eg Metal tags, paint on post)

The work of Location consisted of making a claim map as provided in NRS 517.040.

Dated this 1 day of September, 2006.

SIGNATURE OF LOCATOR:

By Erik Haroldson
 Owner, Claimant or Agent Signature

Erik Haroldson

Owner, Claimant or Agent Name (printed)

I hereby affirm that this document
 submitted for recording does not
 contain a social security number.

Suggested Form-Nevada Division of Minerals (REV. 6/30/03 LV)
 Nevada Lode Certificate of Location - NRS 517.050

206541
 BOOK 445 PAGE 162

BOOK 445 PAGE 163
 OFFICIAL RECORDS
 RECORDED AT THE REQUEST OF
 Tonkin Springs LLC
 2006 OCT 18 PM 1:47

**CERTIFICATE OF LOCATION
 LODGE MINING CLAIM**

TO ALL WHOM IT MAY CONCERN:

The undersigned hereby certifies that he has caused to be located the
KYS 400 Lode Mining Claim in the following
 quarter section(s):

Quarter	Section	Township	Range	Meridian
NE	23	T23N	R48E	Mount Diablo
SE		0	0	Mount Diablo
SW		0	0	Mount Diablo
NW	23	T23N	R48E	Mount Diablo

in Eureka County, Nevada, on the August day of
4, 2006.

RECORDER'S STAMP

Name and mailing address of Locator is: Tonkin Springs LLC
a Nevada Corporation
P.O. Box 2429
Elko, Nevada 89803

The Claim is approximately 1500 feet long and 600 feet wide, such that 1495
 feet are claimed in a EAST direction and 5 feet in a WEST direction
 from the point of discovery (monument of location), at which the Notice of Location is posted, together with
300 feet on each side of the monument of location and center line of the Claim.

The general course of the lode or vein is from the EAST to the WEST direction.

The number, location and markings on each corner monument are as follows:

	Location	Markings	Description
No. 1	NE	<u>364 305</u> <u>400 303</u>	<u>2" x 2" x 4' wooden post</u>
No. 2	SE	<u>400 303</u>	<u>2" x 2" x 4' wooden post</u>
No. 3	SW	<u>399 400</u>	<u>2" x 2" x 4' wooden post</u>
No. 4	NW	<u>363 364</u> <u>399 400</u>	<u>2" x 2" x 4' wooden post</u>

As erected on the ground, each corner monument is marked as described above by: Metal Tags.
 (eg Metal tags, paint on post)

The work of Location consisted of making a claim map as provided in NRS 517.040.

Dated this 1 day of September, 2006.

SIGNATURE OF LOCATOR:

By Erik Haroldson
 Owner, Claimant or Agent Signature

I hereby affirm that this document
 submitted for recording does not
 contain a social security number.

Erik Haroldson
 Owner, Claimant or Agent Name (printed)

Suggested Form-Nevada Division of Minerals (REV. 6/30/03 LV)
 Nevada Lode Certificate of Location - NRS 517.050

206542
 BOOK 445 PAGE 163

BOOK 445 PAGE 164
 OFFICIAL RECORDS
 RECORDED AT THE REQUEST OF
 Tonkin Springs LLC
 2006 OCT 18 PM 1:48

**CERTIFICATE OF LOCATION
 LODGE MINING CLAIM**

TO ALL WHOM IT MAY CONCERN:

The undersigned hereby certifies that he has caused to be located the
KYS 401 Lode Mining Claim in the following
 quarter section(s):

Quarter	Section	Township	Range	Meridian
NE	22	T23N	R48E	Mount Diablo
SE				Mount Diablo
SW				Mount Diablo
NW	22	T23N	R48E	Mount Diablo

in Eureka County, Nevada, on the August day of
16, 2006.

RECORDER'S STAMP

Name and mailing address of Locator is: Tonkin Springs LLC
a Nevada Corporation
P.O. Box 2429
Elko, Nevada 89803

The Claim is approximately 1500 feet long and 600 feet wide, such that 1495
 feet are claimed in a WEST direction and 5 feet in a EAST direction
 from the point of discovery (monument of location), at which the Notice of Location is posted, together with
300 feet on each side of the monument of location and center line of the Claim.

The general course of the lode or vein is from the EAST to the WEST direction.

The number, location and markings on each corner monument are as follows:

No.	Location	Markings	Description
No. 1	NE	<u>403 404</u> <u>401 402</u>	<u>2" x 2" x 4' wooden post</u>
No. 2	SE	<u>401 402</u>	<u>2" x 2" x 4' wooden post</u>
No. 3	SW	<u> 401</u>	<u>2" x 2" x 4' wooden post</u>
No. 4	NW	<u>403</u> <u> 401</u>	<u>2" x 2" x 4' wooden post</u>

As erected on the ground, each corner monument is marked as described above by: Metal Tags.
 (eg Metal tags, paint on post)

The work of Location consisted of making a claim map as provided in NRS 517.040.

Dated this 1 day of September, 2006.

SIGNATURE OF LOCATOR:

By Erik Haroldson
 Owner, Claimant or Agent Signature

I hereby affirm that this document
 submitted for recording does not
 contain a social security number.

Erik Haroldson
 Owner, Claimant or Agent Name (printed)

206543

BOOK 445 PAGE 164

BOOK 445 PAGE 165
 OFFICIAL RECORDS
 RECORDED AT THE REQUEST OF
 Tonkin Springs LLC
 2006 OCT 18 PM 1:48

**CERTIFICATE OF LOCATION
 LODGE MINING CLAIM**

TO ALL WHOM IT MAY CONCERN:

The undersigned hereby certifies that he has caused to be located the
KYS 402 Lode Mining Claim in the following
 quarter section(s):

Quarter	Section	Township	Range	Meridian
NE	22	T23N	R48E	Mount Diablo
SE				Mount Diablo
SW				Mount Diablo
NW	23	T23N	R48E	Mount Diablo

in Eureka County, Nevada, on the August day of
16, 2006.

RECORDER'S STAMP

Name and mailing address of Locator is: Tonkin Springs LLC
a Nevada Corporation
P.O. Box 2429
Elko, Nevada 89803

The Claim is approximately 1500 feet long and 600 feet wide, such that 1495
 feet are claimed in a EAST direction and 5 feet in a WEST direction
 from the point of discovery (monument of location), at which the Notice of Location is posted, together with
300 feet on each side of the monument of location and center line of the Claim.

The general course of the lode or vein is from the EAST to the WEST direction.

The number, location and markings on each corner monument are as follows:

	Location	Markings	Description
No. 1	NE	<u>404 363</u> <u>402 399</u>	<u>2" x 2" x 4' wooden post</u>
No. 2	SE	<u>402 399</u>	<u>2" x 2" x 4' wooden post</u>
No. 3	SW	<u>401 402</u> <u>403 404</u>	<u>2" x 2" x 4' wooden post</u>
No. 4	NW	<u>401 402</u>	<u>2" x 2" x 4' wooden post</u>

As erected on the ground, each corner monument is marked as described above by: Metal Tags.
 (eg. Metal tags, paint on post)

The work of Location consisted of making a claim map as provided in NRS 517.040.

Dated this 1 day of September, 2006.

SIGNATURE OF LOCATOR:

By Erik Haroldson
 Owner, Claimant or Agent Signature

I hereby affirm that this document
 submitted for recording does not
 contain a social security number.

Erik Haroldson
 Owner, Claimant or Agent Name (printed)

206544

Suggested Form-Nevada Division of Minerals (REV. 6/30/03 LV)
 Nevada Lode Certificate of Location - NRS 517.050

BOOK 445 PAGE 165

BOOK 445 PAGE 166
 OFFICIAL RECORDS
 RECORDED AT THE REQUEST OF
 Tonkin Springs LLC
 2006 OCT 18 PM 1:48

**CERTIFICATE OF LOCATION
 LODE MINING CLAIM**

TO ALL WHOM IT MAY CONCERN:

The undersigned hereby certifies that he has caused to be located the
KYS 403 Lode Mining Claim in the following
 quarter section(s):

Quarter	Section	Township	Range	Meridian
NE	22	T23N	R48E	Mount Diablo
SE				Mount Diablo
SW				Mount Diablo
NW	22	T23N	R48E	Mount Diablo

in Eureka County, Nevada, on the August day of
16, 2006.

RECORDER'S STAMP

Name and mailing address of Locator is: Tonkin Springs LLC
a Nevada Corporation
P.O. Box 2429
Elko, Nevada 89803

The Claim is approximately 1500 feet long and 600 feet wide, such that 1495
 feet are claimed in a WEST direction and 5 feet in a EAST direction
 from the point of discovery (monument of location), at which the Notice of Location is posted, together with
300 feet on each side of the monument of location and center line of the Claim.

The general course of the lode or vein is from the EAST to the WEST direction.

The number, location and markings on each corner monument are as follows:

	Location	Markings	Description
No. 1	NE	<u>405 406</u> <u>403 404</u>	<u>2" x 2" x 4' wooden post</u>
No. 2	SE	<u>403 404</u> <u>401 402</u>	<u>2" x 2" x 4' wooden post</u>
No. 3	SW	<u>1 403</u> <u>401</u>	<u>2" x 2" x 4' wooden post</u>
No. 4	NW	<u>1 405</u> <u>403</u>	<u>2" x 2" x 4' wooden post</u>

As erected on the ground, each corner monument is marked as described above by: Metal Tags.
 (eg. Metal tags, paint on post)

The work of Location consisted of making a claim map as provided in NRS 517.040.

Dated this 1 day of September, 2006.

SIGNATURE OF LOCATOR:

By Erik Haroldson
 Owner, Claimant or Agent Signature

I hereby affirm that this document
 submitted for recording does not
 contain a social security number.

Erik Haroldson
 Owner, Claimant or Agent Name (printed)

Suggested Form-Nevada Division of Minerals (REV. 6/30/03 LV)
 Nevada Lode Certificate of Location - NRS 517.050

206545

BOOK 445 PAGE 167
 OFFICIAL RECORDS
 RECORDED AT THE REQUEST OF
 Tonkin Springs LLC
 2006 OCT 18 PM 1:48

**CERTIFICATE OF LOCATION
 LODGE MINING CLAIM**

TO ALL WHOM IT MAY CONCERN:

The undersigned hereby certifies that he has caused to be located the
KYS 404 Lode Mining Claim in the following
 quarter section(s):

Quarter	Section	Township	Range	Meridian
NE	22	T23N	R48E	Mount Diablo
SE				Mount Diablo
SW				Mount Diablo
NW	23	T23N	R48E	Mount Diablo

in Eureka County, Nevada, on the August day of
16, 2006.

RECORDER'S STAMP

Name and mailing address of Locator is: Tonkin Springs LLC
 a Nevada Corporation
 P.O. Box 2429
 Elko, Nevada 89803

The Claim is approximately 1500 feet long and 600 feet wide, such that 1495
 feet are claimed in a EAST direction and 5 feet in a WEST direction
 from the point of discovery (monument of location), at which the Notice of Location is posted, together with
300 feet on each side of the monument of location and center line of the Claim.

The general course of the lode or vein is from the EAST to the WEST direction.

The number, location and markings on each corner monument are as follows:

	Location	Markings	Description
No. 1	NE	<u>406 365</u> <u>404 363</u>	2" x 2" x 4' wooden post
No. 2	SE	<u>404 363</u> <u>402 399</u>	2" x 2" x 4' wooden post
No. 3	SW	<u>403 404</u> <u>401 402</u>	2" x 2" x 4' wooden post
No. 4	NW	<u>405 406</u> <u>403 404</u>	2" x 2" x 4' wooden post

As erected on the ground, each corner monument is marked as described above by: Metal Tags.
 (eg. Metal tags, paint on post)

The work of Location consisted of making a claim map as provided in NRS 517.040.

Dated this 1 day of September, 2006.

SIGNATURE OF LOCATOR:

By Erik Haroldson
 Owner, Claimant or Agent Signature

I hereby affirm that this document
 submitted for recording does not
 contain a social security number.

Erik Haroldson
 Owner, Claimant or Agent Name (printed)

206546

BOOK 445 PAGE 167

BOOK 445 PAGE 168
 OFFICIAL RECORDS
 RECORDED AT THE REQUEST OF
Tonkin Springs LLC
 2006 OCT 18 PM 1:48

**CERTIFICATE OF LOCATION
 LODGE MINING CLAIM**

TO ALL WHOM IT MAY CONCERN:

The undersigned hereby certifies that he has caused to be located the
KYS 405 Lode Mining Claim in the following
 quarter section(s):

Quarter	Section	Township	Range	Meridian
NE	22	T23N	R48E	Mount Diablo
SE				Mount Diablo
SW				Mount Diablo
NW	22	T23N	R48E	Mount Diablo

in Eureka County, Nevada, on the August day of
16, 2006.

RECORDER'S STAMP

Name and mailing address of Locator is: Tonkin Springs LLC
a Nevada Corporation
P.O. Box 2429
Elko, Nevada 89803

The Claim is approximately 1500 feet long and 600 feet wide, such that 1495
 feet are claimed in a WEST direction and 5 feet in a EAST direction
 from the point of discovery (monument of location), at which the Notice of Location is posted, together with
300 feet on each side of the monument of location and center line of the Claim.
 The general course of the lode or vein is from the EAST to the WEST direction.

The number, location and markings on each corner monument are as follows:

	Location	Markings	Description
No. 1	NE	<u>407 408</u> <u>405 406</u>	<u>2" x 2" x 4' wooden post</u>
No. 2	SE	<u>405 406</u> <u>403 404</u>	<u>2" x 2" x 4' wooden post</u>
No. 3	SW	<u>405</u> <u>403</u>	<u>2" x 2" x 4' wooden post</u>
No. 4	NW	<u>407</u> <u>405</u>	<u>2" x 2" x 4' wooden post</u>

As erected on the ground, each corner monument is marked as described above by: Metal Tags.
 (eg. Metal tags, paint on post)

The work of Location consisted of making a claim map as provided in NRS 517.040.

Dated this 1 day of September, 2006.

SIGNATURE OF LOCATOR:

By Erik Haroldson
 Owner, Claimant or Agent Signature

Erik Haroldson

Owner, Claimant or Agent Name (printed)

I hereby affirm that this document
 submitted for recording does not
 contain a social security number.

Suggested Form-Nevada Division of Minerals (REV. 6/30/03 LV)
 Nevada Lode Certificate of Location - NRS 517.050

206547

BOOK 445 PAGE 168

BOOK 445 PAGE 169
 OFFICIAL RECORDS
 RECORDED AT THE REQUEST OF
 Tonkin Springs LLC
 2006 OCT 18 PM 1:48

**CERTIFICATE OF LOCATION
 LODGE MINING CLAIM**

TO ALL WHOM IT MAY CONCERN:

The undersigned hereby certifies that he has caused to be located the
KYS 406 Lode Mining Claim in the following
 quarter section(s):

Quarter	Section	Township	Range	Meridian
NE	22	T23N	R48E	Mount Diablo
SE				Mount Diablo
SW				Mount Diablo
NW	23	T23N	R48E	Mount Diablo

in Eureka County, Nevada, on the August day of
16, 2006.

RECORDER'S STAMP

Name and mailing address of Locator is: Tonkin Springs LLC
a Nevada Corporation
P.O. Box 2429
Elko, Nevada 89803

The Claim is approximately 1500 feet long and 600 feet wide, such that 1495
 feet are claimed in a EAST direction and 5 feet in a WEST direction
 from the point of discovery (monument of location), at which the Notice of Location is posted, together with
300 feet on each side of the monument of location and center line of the Claim.

The general course of the lode or vein is from the EAST to the WEST direction.

The number, location and markings on each corner monument are as follows:

	Location	Markings	Description
No. 1	NE	<u>408 367</u> <u>406 365</u>	<u>2" x 2" x 4' wooden post</u>
No. 2	SE	<u>406 365</u> <u>404 363</u>	<u>2" x 2" x 4' wooden post</u>
No. 3	SW	<u>405 406</u> <u>403 404</u>	<u>2" x 2" x 4' wooden post</u>
No. 4	NW	<u>407 408</u> <u>405 406</u>	<u>2" x 2" x 4' wooden post</u>

As erected on the ground, each corner monument is marked as described above by: Metal Tags.
 (eg Metal tags, paint on post)

The work of Location consisted of making a claim map as provided in NRS 517.040.

Dated this 1 day of September, 2006.

SIGNATURE OF LOCATOR:

By _____
 Owner, Claimant or Agent Signature

Erik Haroldson

Owner, Claimant or Agent Name (printed)

I hereby affirm that this document
 submitted for recording does not
 contain a social security number.

Suggested Form-Nevada Division of Minerals (REV. 6/30/03 LV)
 Nevada Lode Certificate of Location - NRS 517.050

206548

BOOK 445 PAGE 169

BOOK 445 PAGE 170
 OFFICIAL RECORDS
 RECORDED AT THE REQUEST OF
 Tonkin Springs LLC
 2006 OCT 18 PM 1:48

EUREKA COUNTY, NEVADA
 M.M. REBALEATI, RECORDER
 FILE NO. FEES 20.50

CERTIFICATE OF LOCATION LODGE MINING CLAIM

TO ALL WHOM IT MAY CONCERN:

The undersigned hereby certifies that he has caused to be located the
KYS 407 Lode Mining Claim in the following
 quarter section(s):

Quarter	Section	Township	Range	Meridian
NE	22	T23N	R48E	Mount Diablo
SE	15	T23N	R48E	Mount Diablo
SW	15	T23N	R48E	Mount Diablo
NW	22	T23N	R48E	Mount Diablo

206549

in Eureka County, Nevada, on the August day of
16, 2006.

RECORDER'S STAMP

Name and mailing address of Locator is: Tonkin Springs LLC
a Nevada Corporation
P.O. Box 2429
Elko, Nevada 89803

The Claim is approximately 1500 feet long and 600 feet wide, such that 1495
 feet are claimed in a WEST direction and 5 feet in a EAST direction
 from the point of discovery (monument of location), at which the Notice of Location is posted, together with
300 feet on each side of the monument of location and center line of the Claim.

The general course of the lode or vein is from the EAST to the WEST direction.

The number, location and markings on each corner monument are as follows:

No.	Location	Markings	Description
No. 1	NE	409 408 407 406	2" x 2" x 4' wooden post
No. 2	SE	407 406 405 404	2" x 2" x 4' wooden post
No. 3	SW	407 405	2" x 2" x 4' wooden post
No. 4	NW	407 407	2" x 2" x 4' wooden post

As erected on the ground, each corner monument is marked as described above by: Metal Tags.
 (eg. Metal tags, paint on post)

The work of Location consisted of making a claim map as provided in NRS 517.040.

Dated this 1 day of September, 2006.

SIGNATURE OF LOCATOR:

By Erik Haroldson
 Owner, Claimant or Agent Signature

I hereby affirm that this document
 submitted for recording does not
 contain a social security number.

Erik Haroldson
 Owner, Claimant or Agent Name (printed)

Suggested Form-Nevada Division of Minerals (REV. 6/30/03 LV)
 Nevada Lode Certificate of Location - NRS 517.050

206549

BOOK 445 PAGE 170

BOOK 445 PAGE 171
 OFFICIAL RECORDS
 RECORDED AT THE REQUEST OF
Tonkin Springs LLC
 2005 OCT 18 PM 1:48

CERTIFICATE OF LOCATION LODGE MINING CLAIM

TO ALL WHOM IT MAY CONCERN:

The undersigned hereby certifies that he has caused to be located the
KYS 408 Lode Mining Claim in the following
 quarter section(s):

Quarter	Section	Township	Range	Meridian
NE	22	T23N	R48E	Mount Diablo
SE	15	T23N	R48E	Mount Diablo
SW	14	T23N	R48E	Mount Diablo
NW	23	T23N	R48E	Mount Diablo

in Eureka County, Nevada, on the August day of
16, 2006.

RECORDER'S STAMP

Name and mailing address of Locator is: Tonkin Springs LLC
a Nevada Corporation
P.O. Box 2429
Elko, Nevada 89803

The Claim is approximately 1500 feet long and 600 feet wide, such that 1495
 feet are claimed in a EAST direction and 5 feet in a WEST direction
 from the point of discovery (monument of location), at which the Notice of Location is posted, together with
300 feet on each side of the monument of location and center line of the Claim.

The general course of the lode or vein is from the EAST to the WEST direction.

The number, location and markings on each corner monument are as follows:


	Location	Markings	Description
No. 1	NE	<u>410 369</u> <u>408 367</u>	<u>2" x 2" x 4' wooden post</u>
No. 2	SE	<u>408 367</u> <u>406 365</u>	<u>2" x 2" x 4' wooden post</u>
No. 3	SW	<u>407 408</u> <u>405 406</u>	<u>2" x 2" x 4' wooden post</u>
No. 4	NW	<u>409 410</u> <u>407 408</u>	<u>2" x 2" x 4' wooden post</u>

As erected on the ground, each corner monument is marked as described above by: Metal Tags.
 (eg. Metal tags, paint on post)

The work of Location consisted of making a claim map as provided in NRS 517.040.

Dated this 1 day of September, 2006.

SIGNATURE OF LOCATOR:

By 
 Owner, Claimant or Agent Signature

I hereby affirm that this document
 submitted for recording does not
 contain a social security number.

Erik Haroldson
 Owner, Claimant or Agent Name (printed)

206550

Suggested Form-Nevada Division of Minerals (REV. 6/30/03 LV)
 Nevada Lode Certificate of Location - NRS 517.050

BOOK 445 PAGE 172
 OFFICIAL RECORDS
 RECORDED AT THE REQUEST OF
Tonkin Springs LLC
 2006 OCT 18 PM 1:48

CERTIFICATE OF LOCATION LODE MINING CLAIM

TO ALL WHOM IT MAY CONCERN:

The undersigned hereby certifies that he has caused to be located the
KYS 373 Lode Mining Claim in the following

quarter section(s):

Quarter	Section	Township	Range	Meridian
NE		0	0	Mount Diablo
SE		0	0	Mount Diablo
SW	14	T23N	R48E	Mount Diablo
NW		0	0	Mount Diablo

in Eureka County, Nevada, on the August day of
4, 2006.

RECORDER'S STAMP

Name and mailing address of Locator is: Tonkin Springs LLC
a Nevada Corporation
P.O. Box 2429
Elko, Nevada 89803

The Claim is approximately 1500 feet long and 600 feet wide, such that 1495
 feet are claimed in a WEST direction and 5 feet in a EAST direction
 from the point of discovery (monument of location), at which the Notice of Location is posted, together with
300 feet on each side of the monument of location and center line of the Claim.

The general course of the lode or vein is from the EAST to the WEST direction.

The number, location and markings on each corner monument are as follows:

	Location	Markings	Description
No. 1	NE	<u>375 376</u> <u>373 374</u>	<u>2" x 2" x 4' wooden post</u>
No. 2	SE	<u>373 374</u> <u>371 372</u>	<u>2" x 2" x 4' wooden post</u>
No. 3	SW	<u>414 373</u> <u>412 371</u>	<u>2" x 2" x 4' wooden post</u>
No. 4	NW	<u>416 375</u> <u>414 373</u>	<u>2" x 2" x 4' wooden post</u>

As erected on the ground, each corner monument is marked as described above by: Metal Tags.
 (eg Metal tags, paint on post)

The work of Location consisted of making a claim map as provided in NRS 517.040.

Dated this 1 day of September, 2006.

SIGNATURE OF LOCATOR:

By Erik Haroldson
 Owner, Claimant or Agent Signature

I hereby affirm that this document
 submitted for recording does not
 contain a social security number.

Erik Haroldson
 Owner, Claimant or Agent Name (printed)

Suggested Form-Nevada Division of Minerals (REV. 6/30/03 LV)
 Nevada Lode Certificate of Location - NRS 517.050

206551

BOOK 445 PAGE 172

BOOK 445 PAGE 173
 OFFICIAL RECORDS
 RECORDED AT THE REQUEST OF
 Tonkin Springs LLC
 2006 OCT 18 PM 1:48

CERTIFICATE OF LOCATION LODE MINING CLAIM

TO ALL WHOM IT MAY CONCERN:

The undersigned hereby certifies that he has caused to be located the
KYS 374 Lode Mining Claim in the following
 quarter section(s):

Quarter	Section	Township	Range	Meridian
NE		0	0	Mount Diablo
SE	14	T23N	R48E	Mount Diablo
SW	14	T23N	R48E	Mount Diablo
NW		0	0	Mount Diablo

in Eureka County, Nevada, on the August day of
4, 2006.

RECORDER'S STAMP

Name and mailing address of Locator is: Tonkin Springs LLC
a Nevada Corporation
P.O. Box 2429
Elko, Nevada 89803

The Claim is approximately 1500 feet long and 600 feet wide, such that 1495
 feet are claimed in a EAST direction and 5 feet in a WEST direction
 from the point of discovery (monument of location), at which the Notice of Location is posted, together with
300 feet on each side of the monument of location and center line of the Claim.

The general course of the lode or vein is from the EAST to the WEST direction.

The number, location and markings on each corner monument are as follows:

	Location	Markings	Description
No. 1	NE	<u>376 317</u> <u>374 315</u>	<u>2" x 2" x 4' wooden post</u>
No. 2	SE	<u>374 315</u> <u>372 313</u>	<u>2" x 2" x 4' wooden post</u>
No. 3	SW	<u>373 374</u> <u>371 372</u>	<u>2" x 2" x 4' wooden post</u>
No. 4	NW	<u>375 376</u> <u>373 374</u>	<u>2" x 2" x 4' wooden post</u>

As erected on the ground, each corner monument is marked as described above by: Metal Tags.
 (eg. Metal tags, paint on post)

The work of Location consisted of making a claim map as provided in NRS 517.040.

Dated this 1 day of September, 2006.

SIGNATURE OF LOCATOR:

By Erik Haroldson
 Owner, Claimant or Agent Signature

I hereby affirm that this document
 submitted for recording does not
 contain a social security number.

Erik Haroldson
 Owner, Claimant or Agent Name (printed)

Suggested Form-Nevada Division of Minerals (REV. 6/30/03-LV)
 Nevada Lode Certificate of Location - NRS 517.050

206552

BOOK 445 PAGE 173

BOOK 445 PAGE 174
 OFFICIAL RECORDS
 RECORDED AT THE REQUEST OF
 Tonkin Springs LLC
 2006 OCT 18 PM 1:48

**CERTIFICATE OF LOCATION
 LODGE MINING CLAIM**

TO ALL WHOM IT MAY CONCERN:

The undersigned hereby certifies that he has caused to be located the
KYS 375 Lode Mining Claim in the following
 quarter section(s):

Quarter	Section	Township	Range	Meridian
NE		0	0	Mount Diablo
SE		0	0	Mount Diablo
SW	14	T23N	R48E	Mount Diablo
NW	14	T23N	R48E	Mount Diablo

in Eureka County, Nevada, on the August day of
4, 2006.

RECORDER'S STAMP

Name and mailing address of Locator is: Tonkin Springs LLC
a Nevada Corporation
P.O. Box 2429
Elko, Nevada 89803

The Claim is approximately 1500 feet long and 600 feet wide, such that 1495
 feet are claimed in a WEST direction and 5 feet in a EAST direction
 from the point of discovery (monument of location), at which the Notice of Location is posted, together with
300 feet on each side of the monument of location and center line of the Claim.

The general course of the lode or vein is from the EAST to the WEST direction.

The number, location and markings on each corner monument are as follows:

	Location	Markings	Description
No. 1	NE	<u>377 378</u> <u>375 376</u>	<u>2" x 2" x 4' wooden post</u>
No. 2	SE	<u>375 376</u> <u>373 374</u>	<u>2" x 2" x 4' wooden post</u>
No. 3	SW	<u>416 375</u> <u>414 373</u> <u>418 377</u>	<u>2" x 2" x 4' wooden post</u>
No. 4	NW	<u>416 375</u>	<u>2" x 2" x 4' wooden post</u>

As erected on the ground, each corner monument is marked as described above by: Metal Tags.
 (eg. Metal tags, paint on post)

The work of Location consisted of making a claim map as provided in NRS 517.040.

Dated this 1 day of September, 2006.

SIGNATURE OF LOCATOR:

By Erik Haroldson
 Owner, Claimant or Agent Signature

I hereby affirm that this document
 submitted for recording does not
 contain a social security number.

Erik Haroldson
 Owner, Claimant or Agent Name (printed)

Suggested Form-Nevada Division of Minerals (REV. 6/30/03 LV)
 Nevada Lode Certificate of Location - NRS 517.050

206553

BOOK 445 PAGE 174

CERTIFICATE OF LOCATION LODE MINING CLAIM

TO ALL WHOM IT MAY CONCERN:

The undersigned hereby certifies that he has caused to be located the
KYS 376 Lode Mining Claim in the following
 quarter section(s):

Quarter	Section	Township	Range	Meridian
NE	14	T23N	R48E	Mount Diablo
SE	14	T23N	R48E	Mount Diablo
SW	14	T23N	R48E	Mount Diablo
NW	14	T23N	R48E	Mount Diablo

in Eureka County, Nevada, on the August day of
4, 2006.

Name and mailing address of Locator is: Tonkin Springs LLC
 a Nevada Corporation
 P.O. Box 2429
 Elko, Nevada 89803

The Claim is approximately 1500 feet long and 600 feet wide, such that 1495
 feet are claimed in a EAST direction and 5 feet in a WEST direction
 from the point of discovery (monument of location), at which the Notice of Location is posted, together with
300 feet on each side of the monument of location and center line of the Claim.

The general course of the lode or vein is from the EAST to the WEST direction.

The number, location and markings on each corner monument are as follows:

	Location	Markings	Description
No. 1	NE	<u>378 319</u> <u>376 317</u>	<u>2" x 2" x 4' wooden post</u>
No. 2	SE	<u>376 317</u> <u>374 315</u>	<u>2" x 2" x 4' wooden post</u>
No. 3	SW	<u>375 376</u> <u>373 374</u>	<u>2" x 2" x 4' wooden post</u>
No. 4	NW	<u>377 378</u> <u>375 376</u>	<u>2" x 2" x 4' wooden post</u>

As erected on the ground, each corner monument is marked as described above by: Metal Tags.
 (eg. Metal tags, paint on post)

The work of Location consisted of making a claim map as provided in NRS 517.040.

Dated this 1 day of September, 2006.

SIGNATURE OF LOCATOR:

By Erik Haroldson
 Owner, Claimant or Agent Signature

Erik Haroldson

Owner, Claimant or Agent Name (printed)

I hereby affirm that this document
 submitted for recording does not
 contain a social security number.

BOOK 445 PAGE 175
 OFFICIAL RECORDS
 RECORDED AT THE REQUEST OF
Tonkin Springs LLC
 2006 OCT 18 PM 1:48

EUREKA COUNTY, NEVADA
 H.M. REBALEATI, RECORDER
 FILE NO. 206554
 FEES 20.50

RECORDER'S STAMP

206554

BOOK 445 PAGE 175

BOOK 445 PAGE 176
 OFFICIAL RECORDS
 RECORDED AT THE REQUEST OF
 Tonkin Springs LLC
 2006 OCT 18 PM 1:49

EUREKA COUNTY, NEVADA
 M.N. REBALEATI, RECORDER
 FILE NO. FEES

206555

2050

CERTIFICATE OF LOCATION LODE MINING CLAIM

TO ALL WHOM IT MAY CONCERN:

The undersigned hereby certifies that he has caused to be located the
KYS 377 Lode Mining Claim in the following
 quarter section(s):

Quarter	Section	Township	Range	Meridian
NE		0	0	Mount Diablo
SE		0	0	Mount Diablo
SW		0	0	Mount Diablo
NW	14	T23N	R48E	Mount Diablo

in Eureka County, Nevada, on the August day of
4, 2006.

RECORDER'S STAMP

Name and mailing address of Locator is: Tonkin Springs LLC
a Nevada Corporation
P.O. Box 2429
Elko, Nevada 89803

The Claim is approximately 1500 feet long and 600 feet wide, such that 1495
 feet are claimed in a WEST direction and 5 feet in a EAST direction
 from the point of discovery (monument of location), at which the Notice of Location is posted, together with
300 feet on each side of the monument of location and center line of the Claim.

The general course of the lode or vein is from the EAST to the WEST direction.

The number, location and markings on each corner monument are as follows:

	Location	Markings	Description
No. 1	NE	<u>379 380</u> <u>377 378</u>	<u>2" x 2" x 4' wooden post</u>
No. 2	SE	<u>377 378</u> <u>375 376</u>	<u>2" x 2" x 4' wooden post</u>
No. 3	SW	<u>418 377</u> <u>416 375</u>	<u>2" x 2" x 4' wooden post</u>
No. 4	NW	<u>420 379</u> <u>418 377</u>	<u>2" x 2" x 4' wooden post</u>

As erected on the ground, each corner monument is marked as described above by:

Metal Tags.
 (eg. Metal tags, paint on post)

The work of Location consisted of making a claim map as provided in NRS 517.040.

Dated this 1 day of September, 2006.

SIGNATURE OF LOCATOR:

By Erik Haroldson
 Owner, Claimant or Agent Signature

I hereby affirm that this document
 submitted for recording does not
 contain a social security number.

Erik Haroldson
 Owner, Claimant or Agent Name (printed)

Suggested Form-Nevada Division of Minerals (REV. 6/30/03 LV)
 Nevada Lode Certificate of Location - NRS 517.050

206555

BOOK 445 PAGE 176

BOOK 445 PAGE 177
 OFFICIAL RECORDS
 RECORDED AT THE REQUEST OF
Tonkin Springs LLC
 2006 OCT 18 PM 1:49

**CERTIFICATE OF LOCATION
 LODGE MINING CLAIM**

TO ALL WHOM IT MAY CONCERN:

The undersigned hereby certifies that he has caused to be located the
KYS 378 Lode Mining Claim in the following
 quarter section(s):

Quarter	Section	Township	Range	Meridian
NE	14	T23N	R48E	Mount Diablo
SE		0	0	Mount Diablo
SW		0	0	Mount Diablo
NW	14	T23N	R48E	Mount Diablo

206556

EUREKA COUNTY, NEVADA
 H.N. REBALEATI, RECORDER
 FILE NO. FEES 20.50

in Eureka County, Nevada, on the August day of
4, 2006.

RECORDER'S STAMP

Name and mailing address of Locator is: Tonkin Springs LLC
a Nevada Corporation
P.O. Box 2429
Elko, Nevada 89803

The Claim is approximately 1500 feet long and 600 feet wide, such that 1495
 feet are claimed in a EAST direction and 5 feet in a WEST direction
 from the point of discovery (monument of location), at which the Notice of Location is posted, together with
300 feet on each side of the monument of location and center line of the Claim.

The general course of the lode or vein is from the EAST to the WEST direction.

The number, location and markings on each corner monument are as follows:

	Location	Markings	Description
No. 1	NE	<u>380/321</u> <u>378/319</u>	<u>2" x 2" x 4' wooden post</u>
No. 2	SE	<u>378/319</u> <u>376/317</u>	<u>2" x 2" x 4' wooden post</u>
No. 3	SW	<u>377/378</u> <u>375/376</u>	<u>2" x 2" x 4' wooden post</u>
No. 4	NW	<u>379/380</u> <u>377/378</u>	<u>2" x 2" x 4' wooden post</u>

As erected on the ground, each corner monument is marked as described above by: Metal Tags.
 (eg. Metal tags, paint on post)

The work of Location consisted of making a claim map as provided in NRS 517.040.

Dated this 1 day of September, 2006.

SIGNATURE OF LOCATOR:

By [Signature]
 Owner, Claimant or Agent Signature

I hereby affirm that this document
 submitted for recording does not
 contain a social security number.

Erik Haroldson

Owner, Claimant or Agent Name (printed)

206556

BOOK 445 PAGE 177

BOOK 445 PAGE 178
 OFFICIAL RECORDS
 RECORDED AT THE REQUEST OF
 Tonkin Springs LLC
 2006 OCT 18 PM 1:49

**CERTIFICATE OF LOCATION
 LODGE MINING CLAIM**

TO ALL WHOM IT MAY CONCERN:

The undersigned hereby certifies that he has caused to be located the
KYS 379 Lode Mining Claim in the following
 quarter section(s):

EUREKA COUNTY, NEVADA
 M.H. REBALEATI, RECORDER
 FILE NO. 206557
 FEES 20.50

Quarter	Section	Township	Range	Meridian
NE		0	0	Mount Diablo
SE		0	0	Mount Diablo
SW		0	0	Mount Diablo
NW	14	T23N	R48E	Mount Diablo

in Eureka County, Nevada, on the August day of
4, 2006.

RECORDER'S STAMP

Name and mailing address of Locator is: Tonkin Springs LLC
a Nevada Corporation
P.O. Box 2429
Elko, Nevada 89803

The Claim is approximately 1500 feet long and 600 feet wide, such that 1495
 feet are claimed in a WEST direction and 5 feet in a EAST direction
 from the point of discovery (monument of location), at which the Notice of Location is posted, together with
300 feet on each side of the monument of location and center line of the Claim.

The general course of the lode or vein is from the EAST to the WEST direction.

The number, location and markings on each corner monument are as follows:

	Location	Markings	Description
No. 1	NE	<u>381</u> <u>382</u> <u>379</u> <u>380</u>	<u>2" x 2" x 4' wooden post</u>
No. 2	SE	<u>379</u> <u>380</u> <u>377</u> <u>378</u>	<u>2" x 2" x 4' wooden post</u>
No. 3	SW	<u>420</u> <u>379</u> <u>418</u> <u>377</u>	<u>2" x 2" x 4' wooden post</u>
No. 4	NW	<u>422</u> <u>381</u> <u>420</u> <u>379</u>	<u>2" x 2" x 4' wooden post</u>

As erected on the ground, each corner monument is marked as described above by: Metal Tags.
 (eg Metal tags, paint on post)

The work of Location consisted of making a claim map as provided in NRS 517.040.

Dated this 1 day of September, 2006.

SIGNATURE OF LOCATOR:

By Erik Haroldson
 Owner, Claimant or Agent Signature

I hereby affirm that this document
 submitted for recording does not
 contain a social security number.

Erik Haroldson
 Owner, Claimant or Agent Name (printed)

Suggested Form-Nevada Division of Minerals (REV. 6/30/03 LV)
 Nevada Lode Certificate of Location - NRS 517.050

206557

BOOK 445 PAGE 178

BOOK 445 PAGE 179
 OFFICIAL RECORDS
 RECORDED AT THE REQUEST OF
 Tonkin Springs LLC
 2006 OCT 18 PM 1:49

CERTIFICATE OF LOCATION LODE MINING CLAIM

TO ALL WHOM IT MAY CONCERN:

The undersigned hereby certifies that he has caused to be located the
 KYS 380 Lode Mining Claim in the following
 quarter section(s):

Quarter	Section	Township	Range	Meridian
NE	14	T23N	R48E	Mount Diablo
SE		0	0	Mount Diablo
SW		0	0	Mount Diablo
NW	14	T23N	R48E	Mount Diablo

in Eureka County, Nevada, on the August day of
 4, 2006.

RECORDER'S STAMP

Name and mailing address of Locator is: Tonkin Springs LLC
 a Nevada Corporation
 P.O. Box 2429
 Elko, Nevada 89803

The Claim is approximately 1500 feet long and 600 feet wide, such that 1495 feet are claimed in a EAST direction and 5 feet in a WEST direction from the point of discovery (monument of location), at which the Notice of Location is posted, together with 300 feet on each side of the monument of location and center line of the Claim.

The general course of the lode or vein is from the EAST to the WEST direction.

The number, location and markings on each corner monument are as follows:

	Location	Markings	Description
No. 1	NE	382 323 380 321	2" x 2" x 4' wooden post
No. 2	SE	380 321 378 319	2" x 2" x 4' wooden post
No. 3	SW	379 380 377 378	2" x 2" x 4' wooden post
No. 4	NW	381 382 379 380	2" x 2" x 4' wooden post

As erected on the ground, each corner monument is marked as described above by: Metal Tags.
 (eg. Metal tags, paint on post)

The work of Location consisted of making a claim map as provided in NRS 517.040.

Dated this 1 day of September, 2006.

SIGNATURE OF LOCATOR:

By Erik Haroldson
 Owner, Claimant or Agent Signature

I hereby affirm that this document
 submitted for recording does not
 contain a social security number.

Erik Haroldson
 Owner, Claimant or Agent Name (printed)

Suggested Form-Nevada Division of Minerals (REV. 6/30/03 LV)
 Nevada Lode Certificate of Location - NRS 517.050

206558

BOOK 445 PAGE 179

BOOK 445 PAGE 180
 OFFICIAL RECORDS
 RECORDED AT THE REQUEST OF
 Tonkin Springs LLC
 2006 OCT 18 PM 1:49

**CERTIFICATE OF LOCATION
 LODE MINING CLAIM**

TO ALL WHOM IT MAY CONCERN:

The undersigned hereby certifies that he has caused to be located the
KYS 381 Lode Mining Claim in the following
 quarter section(s):

Quarter	Section	Township	Range	Meridian
NE		0	0	Mount Diablo
SE		0	0	Mount Diablo
SW		0	0	Mount Diablo
NW	14	T23N	R48E	Mount Diablo

in Eureka County, Nevada, on the August day of
4, 2006.

RECORDER'S STAMP

Name and mailing address of Locator is: Tonkin Springs LLC
a Nevada Corporation
P.O. Box 2429
Elko, Nevada 89803

The Claim is approximately 1500 feet long and 600 feet wide, such that 1495
 feet are claimed in a WEST direction and 5 feet in a EAST direction
 from the point of discovery (monument of location), at which the Notice of Location is posted, together with
300 feet on each side of the monument of location and center line of the Claim.

The general course of the lode or vein is from the EAST to the WEST direction.

The number, location and markings on each corner monument are as follows:

	Location	Markings	Description
No. 1	NE	<u>383 384</u> <u>381 382</u>	<u>2" x 2" x 4' wooden post</u>
No. 2	SE	<u>381 382</u> <u>379 380</u>	<u>2" x 2" x 4' wooden post</u>
No. 3	SW	<u>422 381</u> <u>420 379</u>	<u>2" x 2" x 4' wooden post</u>
No. 4	NW	<u>424 383</u> <u>422 381</u>	<u>2" x 2" x 4' wooden post</u>

As erected on the ground, each corner monument is marked as described above by: Metal Tags.
 (eg. Metal tags, paint on post)

The work of Location consisted of making a claim map as provided in NRS 517.040.

Dated this 1 day of September, 2006.

SIGNATURE OF LOCATOR:

By Erik Haroldson
 Owner, Claimant or Agent Signature

Erik Haroldson

Owner, Claimant or Agent Name (printed)

I hereby affirm that this document
 submitted for recording does not
 contain a social security number.

Suggested Form-Nevada Division of Minerals (REV. 6/30/03 LV)
 Nevada Lode Certificate of Location - NRS 517.050

206559

BOOK 445 PAGE | 80

BOOK 445 PAGE 181
 OFFICIAL RECORDS
 RECORDED AT THE REQUEST OF
 Tonkin Springs LLC
 2006 OCT 18 PM 1:49

**CERTIFICATE OF LOCATION
 LODE MINING CLAIM**

TO ALL WHOM IT MAY CONCERN:

The undersigned hereby certifies that he has caused to be located the
KYS 382 Lode Mining Claim in the following
 quarter section(s):

Quarter	Section	Township	Range	Meridian
NE	14	T23N	R48E	Mount Diablo
SE		0	0	Mount Diablo
SW		0	0	Mount Diablo
NW	14	T23N	R48E	Mount Diablo

206560

EUREKA COUNTY, NEVADA
 H.M. REBALEATH, RECORDER
 FILE NO. FEES

20.50

in Eureka County, Nevada, on the August day of
4, 2006.

RECORDER'S STAMP

Name and mailing address of Locator is: Tonkin Springs LLC
 a Nevada Corporation
 P.O. Box 2429
 Elko, Nevada 89803

The Claim is approximately 1500 feet long and 600 feet wide, such that 1495
 feet are claimed in a EAST direction and 5 feet in a WEST direction
 from the point of discovery (monument of location), at which the Notice of Location is posted, together with
300 feet on each side of the monument of location and center line of the Claim.

The general course of the lode or vein is from the EAST to the WEST direction.

The number, location and markings on each corner monument are as follows:

	Location	Markings	Description
No. 1	NE	<u>384 325</u> <u>382 323</u>	<u>2" x 2" x 4' wooden post</u>
No. 2	SE	<u>382 323</u> <u>380 321</u>	<u>2" x 2" x 4' wooden post</u>
No. 3	SW	<u>381 382</u> <u>379 380</u>	<u>2" x 2" x 4' wooden post</u>
No. 4	NW	<u>383 384</u> <u>381 382</u>	<u>2" x 2" x 4' wooden post</u>

As erected on the ground, each corner monument is marked as described above by: Metal Tags.
 (eg. Metal tags, paint on post)

The work of Location consisted of making a claim map as provided in NRS 517.040.

Dated this 1 day of September, 2006.

SIGNATURE OF LOCATOR:

By Erik Haroldson
 Owner, Claimant or Agent Signature

I hereby affirm that this document
 submitted for recording does not
 contain a social security number.

Erik Haroldson
 Owner, Claimant or Agent Name (printed)

Suggested Form-Nevada Division of Minerals (REV. 6/30/03 LV)
 Nevada Lode Certificate of Location - NRS 517.050

206560

BOOK 445 PAGE 181

BOOK 445 PAGE 182
 OFFICIAL RECORDS
 RECORDED AT THE REQUEST OF
 Tonkin Springs LLC
 2006 OCT 18 PM 1:49

**CERTIFICATE OF LOCATION
 LODE MINING CLAIM**

TO ALL WHOM IT MAY CONCERN:

The undersigned hereby certifies that he has caused to be located the
KYS 363 Lode Mining Claim in the following

quarter section(s):

Quarter	Section	Township	Range	Meridian
NE				Mount Diablo
SE		0	0	Mount Diablo
SW		0	0	Mount Diablo
NW	23	T23N	R48E	Mount Diablo

206561

EUREKA COUNTY, NEVADA
 M.H. REBALEATI, RECORDER
 FILE NO.

FEES 20.50

in Eureka County, Nevada, on the August day of
4, 2006.

RECORDER'S STAMP

Name and mailing address of Locator is: Tonkin Springs LLC
a Nevada Corporation
P.O. Box 2429
Elko, Nevada 89803

The Claim is approximately 1500 feet long and 600 feet wide, such that 1495
 feet are claimed in a WEST direction and 5 feet in a EAST direction
 from the point of discovery (monument of location), at which the Notice of Location is posted, together with
300 feet on each side of the monument of location and center line of the Claim.

The general course of the lode or vein is from the EAST to the WEST direction.

The number, location and markings on each corner monument are as follows:

	Location	Markings	Description
No. 1	NE	<u>365 366</u> <u>363 364</u>	<u>2" x 2" x 4' wooden post</u>
No. 2	SE	<u>363 364</u> <u>399 400</u>	<u>2" x 2" x 4' wooden post</u>
No. 3	SW	<u>404 363</u> <u>402 399</u>	<u>2" x 2" x 4' wooden post</u>
No. 4	NW	<u>406 365</u> <u>404 363</u>	<u>2" x 2" x 4' wooden post</u>

As erected on the ground, each corner monument is marked as described above by:

Metal Tags.
 (eg Metal tags, paint on post)

The work of Location consisted of making a claim map as provided in NRS 517.040.

Dated this 1 day of September, 2006.

SIGNATURE OF LOCATOR:

By Erik Haroldson
 Owner, Claimant or Agent Signature

I hereby affirm that this document
 submitted for recording does not
 contain a social security number.

Erik Haroldson

Owner, Claimant or Agent Name (printed)

Suggested Form-Nevada Division of Minerals (REV. 6/30/03 LV)
 Nevada Lode Certificate of Location - NRS 517.050

206561

BOOK 445 PAGE 182

BOOK 445 PAGE 183
 OFFICIAL RECORDS
 RECORDED AT THE REQUEST OF
 Tonkin Springs LLC
 2006 OCT 18 PM 1:49

**CERTIFICATE OF LOCATION
 LODE MINING CLAIM**

TO ALL WHOM IT MAY CONCERN:

The undersigned hereby certifies that he has caused to be located the
KYS 364 Lode Mining Claim in the following
 quarter section(s):

Quarter	Section	Township	Range	Meridian
NE	23	T23N	R48E	Mount Diablo
SE		0	0	Mount Diablo
SW		0	0	Mount Diablo
NW	23	T23N	R48E	Mount Diablo

in Eureka County, Nevada, on the August day of
4, 2006.

RECORDER'S STAMP

Name and mailing address of Locator is: Tonkin Springs LLC
a Nevada Corporation
P.O. Box 2429
Elko, Nevada 89803

The Claim is approximately 1500 feet long and 600 feet wide, such that 1495
 feet are claimed in a EAST direction and 5 feet in a WEST direction
 from the point of discovery (monument of location), at which the Notice of Location is posted, together with
300 feet on each side of the monument of location and center line of the Claim.

The general course of the lode or vein is from the EAST to the WEST direction.

The number, location and markings on each corner monument are as follows:

	Location	Markings	Description
No. 1	NE	<u>366 307</u> <u>364 305</u>	<u>2" x 2" x 4' wooden post</u>
No. 2	SE	<u>364 305</u> <u>400 303</u>	<u>2" x 2" x 4' wooden post</u>
No. 3	SW	<u>363 364</u> <u>399 400</u>	<u>2" x 2" x 4' wooden post</u>
No. 4	NW	<u>365 366</u> <u>363 364</u>	<u>2" x 2" x 4' wooden post</u>

As erected on the ground, each corner monument is marked as described above by: Metal Tags.
 (eg. Metal tags, paint on post)

The work of Location consisted of making a claim map as provided in NRS 517.040.

Dated this 1 day of September, 2006.

SIGNATURE OF LOCATOR:

By Erik Haroldson
 Owner, Claimant or Agent Signature

I hereby affirm that this document
 submitted for recording does not
 contain a social security number.

Erik Haroldson
 Owner, Claimant or Agent Name (printed)

206562

Suggested Form-Nevada Division of Minerals (REV. 6/30/03 LV)
 Nevada Lode Certificate of Location - NRS 517.050

BOOK 445, PAGE 184
 OFFICIAL RECORDS
 RECORDED AT THE REQUEST OF
 Tonkin Springs LLC
 2006 OCT 18 PM 1:49

**CERTIFICATE OF LOCATION
 LODE MINING CLAIM**

TO ALL WHOM IT MAY CONCERN:

The undersigned hereby certifies that he has caused to be located the
KYS 365 Lode Mining Claim in the following
 quarter section(s):

EUREKA COUNTY, NEVADA
 M.N. REBALEATI, RECORDER
 FILE NO.

206563

FEES 20.50

Quarter	Section	Township	Range	Meridian
NE				Mount Diablo
SE		0	0	Mount Diablo
SW		0	0	Mount Diablo
NW	23	T23N	R48E	Mount Diablo

in Eureka County, Nevada, on the August day of
4, 2006.

RECORDER'S STAMP

Name and mailing address of Locator is: Tonkin Springs LLC
a Nevada Corporation
P.O. Box 2429
Elko, Nevada 89803

The Claim is approximately 1500 feet long and 600 feet wide, such that 1495
 feet are claimed in a WEST direction and 5 feet in a EAST direction
 from the point of discovery (monument of location), at which the Notice of Location is posted, together with
300 feet on each side of the monument of location and center line of the Claim.

The general course of the lode or vein is from the EAST to the WEST direction.

The number, location and markings on each corner monument are as follows:

	Location	Markings	Description
No. 1	NE	<u>367 368</u> <u>365 366</u>	<u>2" x 2" x 4' wooden post</u>
No. 2	SE	<u>365 366</u> <u>363 364</u>	<u>2" x 2" x 4' wooden post</u>
No. 3	SW	<u>406 365</u> <u>404 363</u>	<u>2" x 2" x 4' wooden post</u>
No. 4	NW	<u>408 367</u> <u>406 365</u>	<u>2" x 2" x 4' wooden post</u>

As erected on the ground, each corner monument is marked as described above by: Metal Tags.
 (eg Metal tags, paint on post)

The work of Location consisted of making a claim map as provided in NRS 517.040.

Dated this 1 day of September, 2006.

SIGNATURE OF LOCATOR:

By Erik Haroldson
 Owner, Claimant or Agent Signature

I hereby affirm that this document
 submitted for recording does not
 contain a social security number.

Erik Haroldson
 Owner, Claimant or Agent Name (printed)

Suggested Form-Nevada Division of Minerals (REV. 6/30/03 LV)
 Nevada Lode Certificate of Location - NRS 517.050

206563

BOOK 445 PAGE 184

BOOK 445 PAGE 185
 OFFICIAL RECORDS
 RECORDED AT THE REQUEST OF
 Tonkin Springs LLC
 2006 OCT 18 PM 1:49

EUREKA COUNTY, NEVADA
 M.H. REBALEATI, RECORDER
 FILE NO. FEES

206564

20.50

CERTIFICATE OF LOCATION LODE MINING CLAIM

TO ALL WHOM IT MAY CONCERN:

The undersigned hereby certifies that he has caused to be located the
KYS 366 Lode Mining Claim in the following
 quarter section(s):

Quarter	Section	Township	Range	Meridian
NE	23	T23N	R48E	Mount Diablo
SE		0	0	Mount Diablo
SW		0	0	Mount Diablo
NW	23	T23N	R48E	Mount Diablo

in Eureka County, Nevada, on the August day of
4, 2006.

RECORDER'S STAMP

Name and mailing address of Locator is: Tonkin Springs LLC
a Nevada Corporation
P.O. Box 2429
Elko, Nevada 89803

The Claim is approximately 1500 feet long and 600 feet wide, such that 1495
 feet are claimed in a EAST direction and 5 feet in a WEST direction
 from the point of discovery (monument of location), at which the Notice of Location is posted, together with
300 feet on each side of the monument of location and center line of the Claim.

The general course of the lode or vein is from the EAST to the WEST direction.

The number, location and markings on each corner monument are as follows:

	Location	Markings	Description
No. 1	NE	<u>368 309</u> <u>366 307</u>	<u>2" x 2" x 4' wooden post</u>
No. 2	SE	<u>366 307</u> <u>364 305</u>	<u>2" x 2" x 4' wooden post</u>
No. 3	SW	<u>365 366</u> <u>363 364</u>	<u>2" x 2" x 4' wooden post</u>
No. 4	NW	<u>367 368</u> <u>365 366</u>	<u>2" x 2" x 4' wooden post</u>

As erected on the ground, each corner monument is marked as described above by: Metal Tags.
 (eg Metal tags, paint on post)

The work of Location consisted of making a claim map as provided in NRS 517.040.

Dated this 1 day of September, 2006.

SIGNATURE OF LOCATOR:

By Erik Haroldson
 Owner, Claimant or Agent Signature

I hereby affirm that this document
 submitted for recording does not
 contain a social security number.

Erik Haroldson
 Owner, Claimant or Agent Name (printed)

206564

Suggested Form-Nevada Division of Minerals (REV. 6/30/03 LV)
 Nevada Lode Certificate of Location - NRS 517.050

BOOK 445 PAGE 186
 OFFICIAL RECORDS
 RECORDED AT THE REQUEST OF
 Tonkin Springs LLC
 2006 OCT 18 PM 1:49

EUREKA COUNTY, NEVADA
 M.N. REBALEATI, RECORDER
 FILE NO. FEES

20.50

206565

CERTIFICATE OF LOCATION LODGE MINING CLAIM

TO ALL WHOM IT MAY CONCERN:

The undersigned hereby certifies that he has caused to be located the
 KYS 367 Lodge Mining Claim in the following
 quarter section(s):

Quarter	Section	Township	Range	Meridian
NE				Mount Diablo
SE		0	0	Mount Diablo
SW	14	T23N	R48E	Mount Diablo
NW	23	T23N	R48E	Mount Diablo

in Eureka County, Nevada, on the August day of
 4, 2006.

RECORDER'S STAMP

Name and mailing address of Locator is: Tonkin Springs LLC
 a Nevada Corporation
 P.O. Box 2429
 Elko, Nevada 89803

The Claim is approximately 1500 feet long and 600 feet wide, such that 1495 feet are claimed in a WEST direction and 5 feet in a EAST direction from the point of discovery (monument of location), at which the Notice of Location is posted, together with 300 feet on each side of the monument of location and center line of the Claim.

The general course of the lode or vein is from the EAST to the WEST direction.

The number, location and markings on each corner monument are as follows:


	Location	Markings	Description
No. 1	NE	367 370 367 368	2" x 2" x 4' wooden post
No. 2	SE	367 368 365 366	2" x 2" x 4' wooden post
No. 3	SW	408 367 406 365	2" x 2" x 4' wooden post
No. 4	NW	410 367 408 367	2" x 2" x 4' wooden post

As erected on the ground, each corner monument is marked as described above by: Metal Tags.
 (eg Metal tags, paint on post)

The work of Location consisted of making a claim map as provided in NRS 517.040.

Dated this 1 day of September, 2006.

SIGNATURE OF LOCATOR:

By 
 Owner, Claimant or Agent Signature

I hereby affirm that this document
 submitted for recording does not
 contain a social security number.

Erik Haroldson

Owner, Claimant or Agent Name (printed)

206565

Suggested Form-Nevada Division of Minerals (REV. 6/30/03 LV)
 Nevada Lode Certificate of Location - NRS 517.050

BOOK 445 PAGE 187
 OFFICIAL RECORDS
 RECORDED AT THE REQUEST OF
 Tonkin Springs LLC
 2006 OCT 18 PM 1:49

CERTIFICATE OF LOCATION LODGE MINING CLAIM

TO ALL WHOM IT MAY CONCERN:

The undersigned hereby certifies that he has caused to be located the
KYS 368 Lode Mining Claim in the following
 quarter section(s):

Quarter	Section	Township	Range	Meridian
NE	23	T23N	R48E	Mount Diablo
SE	14	T23N	R48E	Mount Diablo
SW	14	T23N	R48E	Mount Diablo
NW	23	T23N	R48E	Mount Diablo

in Eureka County, Nevada, on the August day of
4, 2006.

RECORDER'S STAMP

Name and mailing address of Locator is: Tonkin Springs LLC
a Nevada Corporation
P.O. Box 2429
Elko, Nevada 89803

The Claim is approximately 1500 feet long and 600 feet wide, such that 1495
 feet are claimed in a EAST direction and 5 feet in a WEST direction
 from the point of discovery (monument of location), at which the Notice of Location is posted, together with
300 feet on each side of the monument of location and center line of the Claim.

The general course of the lode or vein is from the EAST to the WEST direction.

The number, location and markings on each corner monument are as follows:

	Location	Markings	Description
No. 1	NE	<u>370 311</u> <u>368 309</u>	<u>2" x 2" x 4' wooden post</u>
No. 2	SE	<u>368 309</u> <u>366 307</u>	<u>2" x 2" x 4' wooden post</u>
No. 3	SW	<u>367 368</u> <u>365 366</u>	<u>2" x 2" x 4' wooden post</u>
No. 4	NW	<u>369 370</u> <u>367 368</u>	<u>2" x 2" x 4' wooden post</u>

As erected on the ground, each corner monument is marked as described above by: Metal Tags.
 (eg. Metal tags, paint on post)

The work of Location consisted of making a claim map as provided in NRS 517.040.

Dated this 1 day of September, 2006.

SIGNATURE OF LOCATOR:

By Erik Haroldson
 Owner, Claimant or Agent Signature

I hereby affirm that this document
 submitted for recording does not
 contain a social security number.

Erik Haroldson
 Owner, Claimant or Agent Name (printed)

Suggested Form-Nevada Division of Minerals (REV. 6/30/03 LV)
 Nevada Lode Certificate of Location - NRS 517.050

206566

BOOK 445 PAGE 187

BOOK 445 PAGE 188
 OFFICIAL RECORDS
 RECORDED AT THE REQUEST OF
 Tonkin Springs LLC
 2006 OCT 18 PM 1:49

**CERTIFICATE OF LOCATION
 LODE MINING CLAIM**

TO ALL WHOM IT MAY CONCERN:

The undersigned hereby certifies that he has caused to be located the
KYS 369 Lode Mining Claim in the following
 quarter section(s):

Quarter	Section	Township	Range	Meridian
NE				Mount Diablo
SE			0	Mount Diablo
SW	14	T23N	R48E	Mount Diablo
NW		0	0	Mount Diablo

in Eureka County, Nevada, on the August day of
4, 2006.

RECORDER'S STAMP

Name and mailing address of Locator is: Tonkin Springs LLC
a Nevada Corporation
P.O. Box 2429
Elko, Nevada 89803

The Claim is approximately 1500 feet long and 600 feet wide, such that 1495
 feet are claimed in a WEST direction and 5 feet in a EAST direction
 from the point of discovery (monument of location), at which the Notice of Location is posted, together with
300 feet on each side of the monument of location and center line of the Claim.

The general course of the lode or vein is from the EAST to the WEST direction.

The number, location and markings on each corner monument are as follows:

	Location	Markings	Description
No. 1	NE	<u>371 372</u> <u>369 370</u>	<u>2" x 2" x 4' wooden post</u>
No. 2	SE	<u>369 370</u> <u>367 368</u>	<u>2" x 2" x 4' wooden post</u>
No. 3	SW	<u>410 369</u> <u>408 367</u>	<u>2" x 2" x 4' wooden post</u>
No. 4	NW	<u>412 371</u> <u>410 369</u>	<u>2" x 2" x 4' wooden post</u>

As erected on the ground, each corner monument is marked as described above by: Metal Tags.
 (eg Metal tags, paint on post)

The work of Location consisted of making a claim map as provided in NRS 517.040.

Dated this 1 day of September, 2006.

SIGNATURE OF LOCATOR:

By Erik Haroldson
 Owner, Claimant or Agent Signature

I hereby affirm that this document
 submitted for recording does not
 contain a social security number.

Erik Haroldson
 Owner, Claimant or Agent Name (printed)

Suggested Form-Nevada Division of Minerals (REV. 6/30/03 LV)
 Nevada Lode Certificate of Location - NRS 517.050

206567

BOOK 445 PAGE 188

BOOK 445 PAGE 189
 OFFICIAL RECORDS
 RECORDED AT THE REQUEST OF
Tonkin Springs LLC
 2006 OCT 18 PM 1:50

**CERTIFICATE OF LOCATION
 LODGE MINING CLAIM**

TO ALL WHOM IT MAY CONCERN:

The undersigned hereby certifies that he has caused to be located the
KYS 370 Lode Mining Claim in the following
 quarter section(s):

Quarter	Section	Township	Range	Meridian
NE		0	0	Mount Diablo
SE	14	T23N	R48E	Mount Diablo
SW	14	T23N	R48E	Mount Diablo
NW		0	0	Mount Diablo

EUREKA COUNTY, NEVADA
 M.H. REBALEATI, RECORDER
 FILE NO. 20,50

206568

in Eureka County, Nevada, on the August day of
4, 2006.

RECORDER'S STAMP

Name and mailing address of Locator is: Tonkin Springs LLC
 a Nevada Corporation
 P.O. Box 2429
 Elko, Nevada 89803

The Claim is approximately 1500 feet long and 600 feet wide, such that 1495
 feet are claimed in a EAST direction and 5 feet in a WEST direction
 from the point of discovery (monument of location), at which the Notice of Location is posted, together with
300 feet on each side of the monument of location and center line of the Claim.

The general course of the lode or vein is from the EAST to the WEST direction.

The number, location and markings on each corner monument are as follows:

	Location	Markings	Description
No. 1	NE	<u>372 313</u> <u>370 311</u>	<u>2" x 2" x 4' wooden post</u>
No. 2	SE	<u>370 311</u> <u>368 309</u>	<u>2" x 2" x 4' wooden post</u>
No. 3	SW	<u>369 370</u> <u>367 368</u>	<u>2" x 2" x 4' wooden post</u>
No. 4	NW	<u>371 372</u> <u>369 370</u>	<u>2" x 2" x 4' wooden post</u>

As erected on the ground, each corner monument is marked as described above by: Metal Tags.
 (eg. Metal tags, paint on post)

The work of Location consisted of making a claim map as provided in NRS 517.040.

Dated this 1 day of September, 2006.

SIGNATURE OF LOCATOR:

By Erik Haroldson
 Owner, Claimant or Agent Signature

I hereby affirm that this document
 submitted for recording does not
 contain a social security number.

Erik Haroldson
 Owner, Claimant or Agent Name (printed)

Suggested Form-Nevada Division of Minerals (REV. 6/30/03 LV)
 Nevada Lode Certificate of Location - NRS 517.050

206568

BOOK 445 PAGE 189

BOOK 445 PAGE 190
 OFFICIAL RECORDS
 RECORDED AT THE REQUEST OF
 Tonkin Springs LLC
 2006 OCT 18 PM 1:50

EUREKA COUNTY, NEVADA
 M.H. REGALEATI, RECORDER
 FILE NO.

FEES 20.50

206569

**CERTIFICATE OF LOCATION
 LODGE MINING CLAIM**

TO ALL WHOM IT MAY CONCERN:

The undersigned hereby certifies that he has caused to be located the
KYS 371 Lode Mining Claim in the following
 quarter section(s):

Quarter	Section	Township	Range	Meridian
NE		0	0	Mount Diablo
SE		0	0	Mount Diablo
SW	14	T23N	R48E	Mount Diablo
NW		0	0	Mount Diablo

in Eureka County, Nevada, on the August day of
4, 2006.

RECORDER'S STAMP

Name and mailing address of Locator is: Tonkin Springs LLC
a Nevada Corporation
P.O. Box 2429
Elko, Nevada 89803

The Claim is approximately 1500 feet long and 600 feet wide, such that 1495
 feet are claimed in a WEST direction and 5 feet in a EAST direction
 from the point of discovery (monument of location), at which the Notice of Location is posted, together with
300 feet on each side of the monument of location and center line of the Claim.

The general course of the lode or vein is from the EAST to the WEST direction.

The number, location and markings on each corner monument are as follows:

	Location	Markings	Description
No. 1	NE	<u>373 374</u> <u>371 372</u>	<u>2" x 2" x 4' wooden post</u>
No. 2	SE	<u>371 372</u> <u>369 370</u>	<u>2" x 2" x 4' wooden post</u>
No. 3	SW	<u>412 371</u> <u>410 369</u>	<u>2" x 2" x 4' wooden post</u>
No. 4	NW	<u>414 373</u> <u>412 371</u>	<u>2" x 2" x 4' wooden post</u>

As erected on the ground, each corner monument is marked as described above by: Metal Tags.
 (eg. Metal tags, paint on post)

The work of Location consisted of making a claim map as provided in NRS 517.040.

Dated this 1 day of September, 2006.

SIGNATURE OF LOCATOR:

By Erik Haroldson
 Owner, Claimant or Agent Signature

Erik Haroldson

Owner, Claimant or Agent Name (printed)

I hereby affirm that this document
 submitted for recording does not
 contain a social security number.

Suggested Form-Nevada Division of Minerals (REV. 6/30/03 LV)
 Nevada Lode Certificate of Location - NRS 517.050

206569

BOOK 445 PAGE 190

BOOK 445 PAGE 191
 OFFICIAL RECORDS
 RECORDED AT THE REQUEST OF
 Tonkin Springs LLC
 2006 OCT 18 PM 1:50

CERTIFICATE OF LOCATION LODGE MINING CLAIM

TO ALL WHOM IT MAY CONCERN:

The undersigned hereby certifies that he has caused to be located the
KYS 372 Lode Mining Claim in the following
 quarter section(s):

Quarter	Section	Township	Range	Meridian
NE		0	0	Mount Diablo
SE	14	T23N	R48E	Mount Diablo
SW	14	T23N	R48E	Mount Diablo
NW		0	0	Mount Diablo

in Eureka County, Nevada, on the August day of
4, 2006.

RECORDER'S STAMP

Name and mailing address of Locator is: Tonkin Springs LLC
a Nevada Corporation
P.O. Box 2429
Elko, Nevada 89803

The Claim is approximately 1500 feet long and 600 feet wide, such that 1495
 feet are claimed in a EAST direction and 5 feet in a WEST direction
 from the point of discovery (monument of location), at which the Notice of Location is posted, together with
300 feet on each side of the monument of location and center line of the Claim.

The general course of the lode or vein is from the EAST to the WEST direction.

The number, location and markings on each corner monument are as follows:

	Location	Markings	Description
No. 1	NE	<u>374 315</u> <u>372 313</u>	<u>2" x 2" x 4' wooden post</u>
No. 2	SE	<u>372 313</u> <u>370 311</u>	<u>2" x 2" x 4' wooden post</u>
No. 3	SW	<u>371 372</u> <u>369 370</u>	<u>2" x 2" x 4' wooden post</u>
No. 4	NW	<u>373 374</u> <u>372 372</u>	<u>2" x 2" x 4' wooden post</u>

As erected on the ground, each corner monument is marked as described above by: Metal Tags.
 (eg. Metal tags, paint on post)

The work of Location consisted of making a claim map as provided in NRS 517.040.

Dated this 1 day of September, 2006.

SIGNATURE OF LOCATOR:

By Erik Haroldson
 Owner, Claimant or Agent Signature

I hereby affirm that this document
 submitted for recording does not
 contain a social security number.

Erik Haroldson
 Owner, Claimant or Agent Name (printed)

Suggested Form-Nevada Division of Minerals (REV. 6/30/03 LV)
 Nevada Lode Certificate of Location - NRS 517.050

206570
 BOOK 445 PAGE 191

BOOK 445 PAGE 192
 OFFICIAL RECORDS
 RECORDED AT THE REQUEST OF
Tonkin Springs LLC
 2006 OCT 18 PM 1:50

**CERTIFICATE OF LOCATION
 LODE MINING CLAIM**

TO ALL WHOM IT MAY CONCERN:

The undersigned hereby certifies that he has caused to be located the
KYS 548 Lode Mining Claim in the following
 quarter section(s):

Quarter	Section	Township	Range	Meridian
NE				Mount Diablo
SE	18	T23N	R49E	Mount Diablo
SW				Mount Diablo
NW				Mount Diablo

206571

EUREKA COUNTY, NEVADA
 M.H. REBALEATI, RECORDER
 FILE NO. FEES

20.50

in Eureka County, Nevada, on the August day of
1, 2006.

RECORDER'S STAMP

Name and mailing address of Locator is: Tonkin Springs LLC
a Nevada Corporation
P.O. Box 2429
Elko, Nevada 89803

The Claim is approximately 1500 feet long and 600 feet wide, such that 1495
 feet are claimed in a EAST direction and 5 feet in a WEST direction
 from the point of discovery (monument of location), at which the Notice of Location is posted, together with
300 feet on each side of the monument of location and center line of the Claim.

The general course of the lode or vein is from the EAST to the WEST direction.

The number, location and markings on each corner monument are as follows:

	Location	Markings	Description
No. 1	NE	<u>549</u> <u>548</u>	<u>2" x 2" x 4' wooden post</u>
No. 2	SE	<u>548</u> <u>547</u>	<u>2" x 2" x 4' wooden post</u>
No. 3	SW	<u>49</u> <u>548</u> <u>47</u> <u>547</u>	<u>2" x 2" x 4' wooden post</u>
No. 4	NW	<u>51</u> <u>549</u> <u>49</u> <u>548</u>	<u>2" x 2" x 4' wooden post</u>

As erected on the ground, each corner monument is marked as described above by: Metal Tags.
 (eg. Metal tags, paint on post)

The work of Location consisted of making a claim map as provided in NRS 517.040.

Dated this 1 day of September, 2006.

SIGNATURE OF LOCATOR:

By Stefan Syts
 Owner, Claimant or Agent Signature

I hereby affirm that this document
 submitted for recording does not
 contain a social security number.

Stefan Syts

Owner, Claimant or Agent Name (printed)

Suggested Form-Nevada Division of Minerals (REV. 6/30/03 LV)
 Nevada Lode Certificate of Location - NRS 517.050

206571

BOOK 445 PAGE 192

BOOK 445 PAGE 193
 OFFICIAL RECORDS
 RECORDED AT THE REQUEST OF
 Tonkin Springs LLC
 2006 OCT 18 PM 1:50

**CERTIFICATE OF LOCATION
 LODE MINING CLAIM**

TO ALL WHOM IT MAY CONCERN:

The undersigned hereby certifies that he has caused to be located the
KYS 549 Lode Mining Claim in the following
 quarter section(s):

Quarter	Section	Township	Range	Meridian
NE				Mount Diablo
SE	18	T23N	R49E	Mount Diablo
SW				Mount Diablo
NW				Mount Diablo

in Eureka County, Nevada, on the August day of
1, 2006.

RECORDER'S STAMP

Name and mailing address of Locator is: Tonkin Springs LLC
a Nevada Corporation
P.O. Box 2429
Elko, Nevada 89803

The Claim is approximately 1500 feet long and 600 feet wide, such that 1495
 feet are claimed in a EAST direction and 5 feet in a WEST direction
 from the point of discovery (monument of location), at which the Notice of Location is posted, together with
300 feet on each side of the monument of location and center line of the Claim.

The general course of the lode or vein is from the EAST to the WEST direction.

The number, location and markings on each corner monument are as follows:

	Location	Markings	Description
No. 1	NE	<u>SS0</u> <u>549</u>	<u>2" x 2" x 4' wooden post</u>
No. 2	SE	<u>549</u> <u>548</u>	<u>2" x 2" x 4' wooden post</u>
No. 3	SW	<u>51</u> <u>549</u> <u>49</u> <u>548</u>	<u>2" x 2" x 4' wooden post</u>
No. 4	NW	<u>53</u> <u>SS0</u> <u>51</u> <u>549</u>	<u>2" x 2" x 4' wooden post</u>

As erected on the ground, each corner monument is marked as described above by: Metal Tags.
 (eg Metal tags, paint on post)

The work of Location consisted of making a claim map as provided in NRS 517.040.

Dated this 1 day of September, 2006.

SIGNATURE OF LOCATOR:

By Stefan Syts
 Owner, Claimant or Agent Signature

I hereby affirm that this document
 submitted for recording does not
 contain a social security number.

Stefan Syts
 Owner, Claimant or Agent Name (printed)

206572

BOOK 445 PAGE 193

BOOK 445 PAGE 194
 OFFICIAL RECORDS
 RECORDED AT THE REQUEST OF
Tonkin Springs LLC
 2006 OCT 18 PM 1:50

**CERTIFICATE OF LOCATION
 LODE MINING CLAIM**

TO ALL WHOM IT MAY CONCERN:

The undersigned hereby certifies that he has caused to be located the
KYS 550 Lode Mining Claim in the following
 quarter section(s):

EUREKA COUNTY, NEVADA
 M.N. REBALEATI, RECORDER
 FILE NO. FEES 20.50

Quarter	Section	Township	Range	Meridian
NE	18	T23N	R49E	Mount Diablo
SE	18	T23N	R49E	Mount Diablo
SW				Mount Diablo
NW				Mount Diablo

206573

in Eureka County, Nevada, on the August day of
1, 2006.

RECORDER'S STAMP

Name and mailing address of Locator is: Tonkin Springs LLC
a Nevada Corporation
P.O. Box 2429
Elko, Nevada 89803

The Claim is approximately 1500 feet long and 600 feet wide, such that 1495
 feet are claimed in a EAST direction and 5 feet in a WEST direction
 from the point of discovery (monument of location), at which the Notice of Location is posted, together with
300 feet on each side of the monument of location and center line of the Claim.

The general course of the lode or vein is from the EAST to the WEST direction.

The number, location and markings on each corner monument are as follows:

	Location	Markings	Description
No. 1	NE	<u>550</u>	<u>2" x 2" x 4' wooden post</u>
No. 2	SE	<u>550</u> <u>549</u>	<u>2" x 2" x 4' wooden post</u>
No. 3	SW	<u>53</u> <u>550</u> <u>51</u> <u>549</u>	<u>2" x 2" x 4' wooden post</u>
No. 4	NW	<u>55</u> <u>53</u> <u>550</u>	<u>2" x 2" x 4' wooden post</u>

As erected on the ground, each corner monument is marked as described above by: Metal Tags.
 (eg Metal tags, paint on post)

The work of Location consisted of making a claim map as provided in NRS 517.040.

Dated this 1 day of September, 2006.

SIGNATURE OF LOCATOR:

By Stefan Syts
 Owner, Claimant or Agent Signature

I hereby affirm that this document
 submitted for recording does not
 contain a social security number.

Stefan Syts
 Owner, Claimant or Agent Name (printed)

Suggested Form-Nevada Division of Minerals (REV. 6/30/03 LV)
 Nevada Lode Certificate of Location - NRS 517.050

206573

BOOK 445 PAGE 194