

KYS CLAIMS - EUREKA COUNTY, NEVADA

T23N, R48-49E (SHEET 1 OF 4)

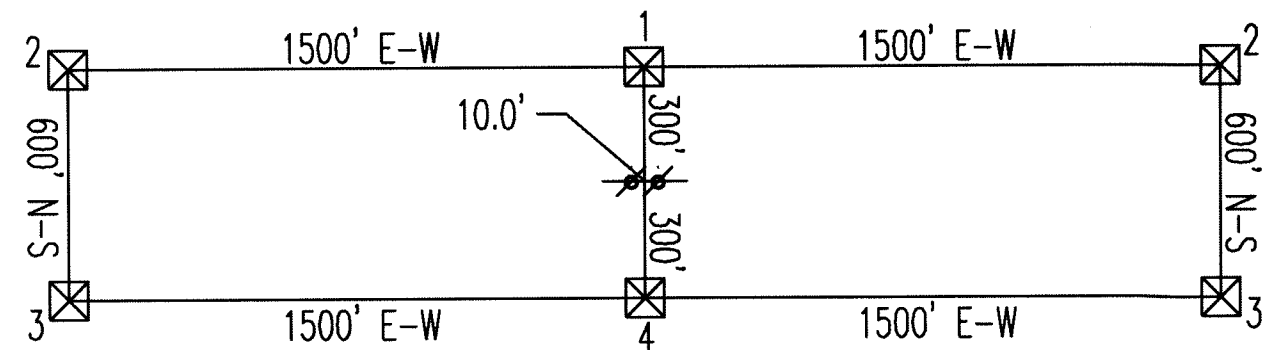
CLAIMS LOCATED FOR:
 US GOLD CORPORATION
 675 SIERRA ROSE DRIVE STE. 116
 RENO, NEVADA 89511

MATCH LINE "A" SEE SHEET 2 OF 4

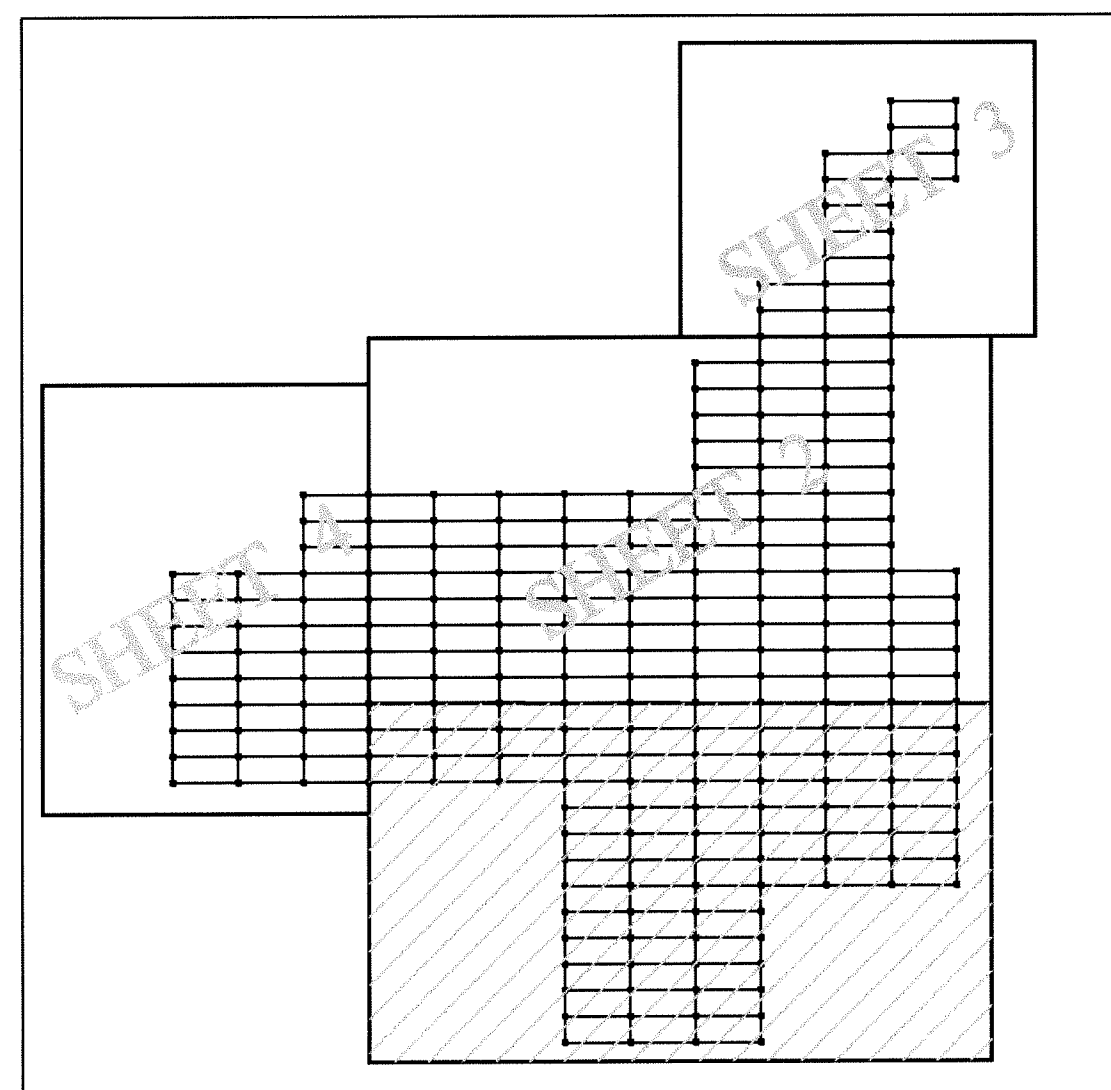
MATCH LINE "B" SEE SHEET 4 OF 4

KYS-307	KYS-308	KYS-227	KYS-228	KYS-147	KYS-148	KYS-43	KYS-44
KYS-305	KYS-306	KYS-225	KYS-226	KYS-145	KYS-146	KYS-41	KYS-42
KYS-303	KYS-304	KYS-223	KYS-224	KYS-143	KYS-144	KYS-39	KYS-40
		KYS-221	KYS-222	KYS-141	KYS-142	KYS-37	KYS-38
		KYS-219	KYS-220	KYS-139	KYS-140	KYS-35	KYS-36
		KYS-217	KYS-218	KYS-137	KYS-138	KYS-33	KYS-34
		KYS-215	KYS-216	KYS-135	KYS-136	KYS-31	KYS-32
		KYS-213	KYS-214	KYS-133			
		KYS-211	KYS-212	KYS-131			
		KYS-209	KYS-210	KYS-129			
		KYS-207	KYS-208	KYS-127			
		KYS-205	KYS-206	KYS-125			
		KYS-203	KYS-204	KYS-123			

TYPICAL CLAIM



KEY MAP



TIE POINT DATA:
 SE CORNER OF KYS-32 IS N15°54'21"E
 17,386' FROM THE SOUTHWEST CLOSING
 CORNER OF SECTION 6, T22N, R49E, MDM.

NOTES

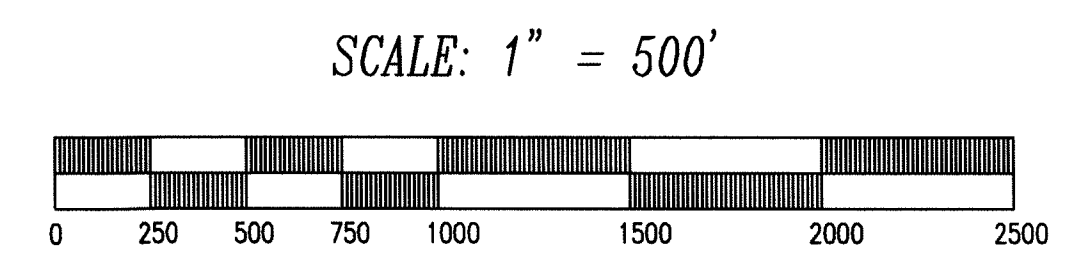
ALL CLAIMS ARE 1500' X 600'
 LOCATION MONUMENTS SET 5' FROM CLAIM END CENTERLINES
 ALL MONUMENTS ARE 2" X 2" X 4' WOODEN POSTS WITH METAL TAGS

CLAIMS STAKED JULY 23, 2006:
 123,125,127,129,131,133,135-174,176,178,180,203-212

CLAIMS STAKED AUGUST 1ST, 2006:
 546-550,31-44,45,47,49,51,53,55,57,59,61,63,65,67,69,71,73,75,77,79,81,83,86,88,90

CLAIMS STAKED AUGUST 4TH, 2006:
 303-324,363-382,399,400

CLAIMS STAKED AUGUST 16TH, 2006:
 213-244,401-416,85



FILED AT THE REQUEST OF *US Gold Corp*
 BY *[Signature]* on *10/17/2006* at *5:00* hrs. post *10* M
 RECORDS OF EUREKA COUNTY NEVADA
 COUNTY REDEVELOPER/Recorder
 No. **206574** Fee \$ *2914.00*
1084



RECEIVED NSO BLM
 2006 OCT 17 PM 2:23

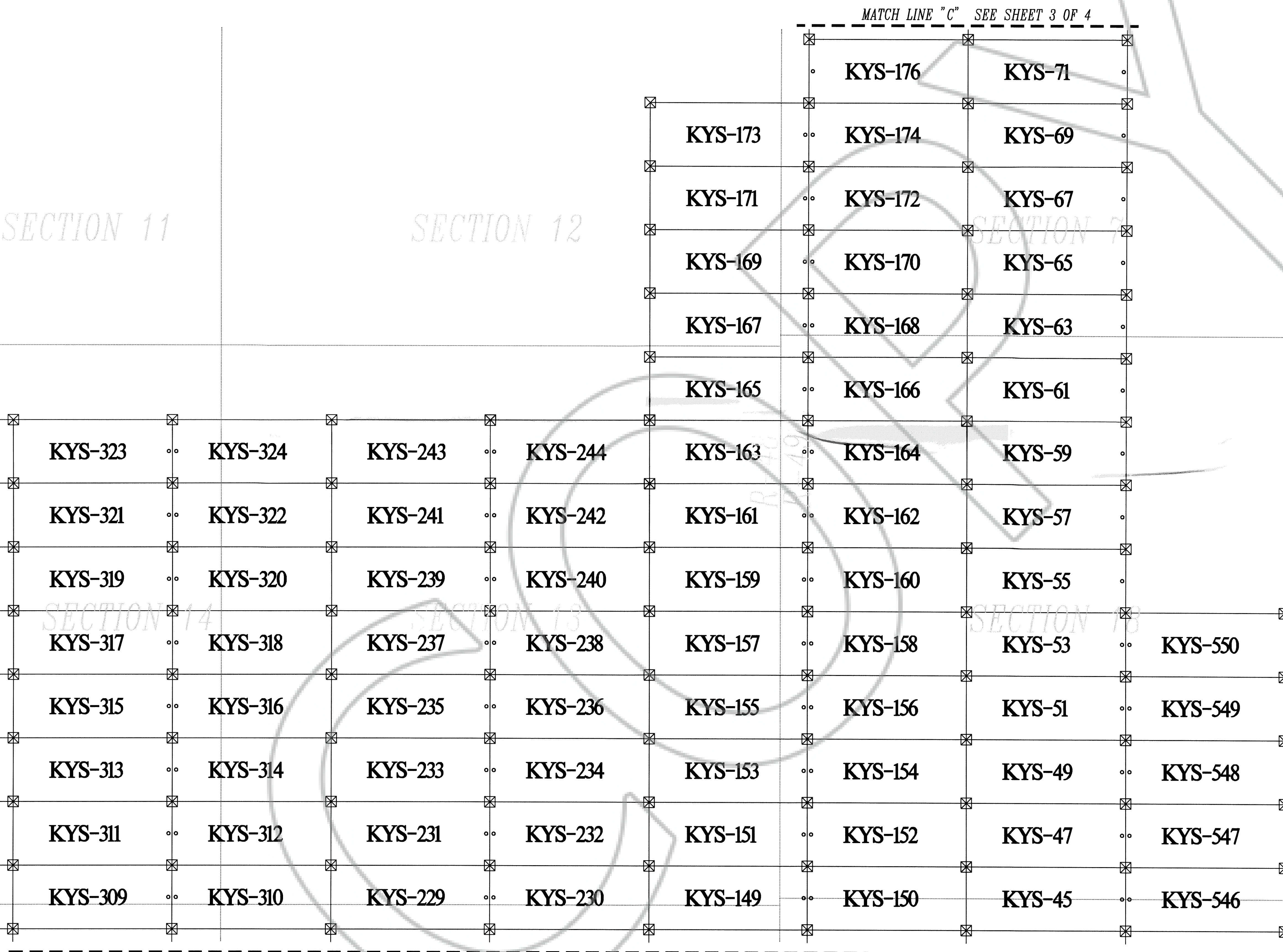
KYS CLAIMS - EUREKA COUNTY, NEVADA

T23N, R48-49E (SHEET 2 OF 4)

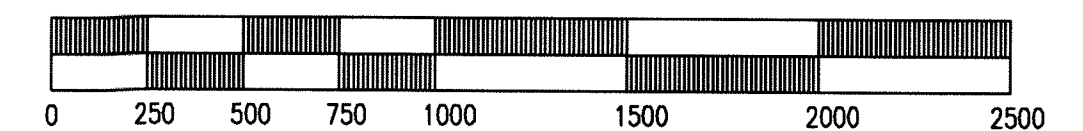
CLAIMS LOCATED FOR:
 US GOLD CORPORATION
 675 SIERRA ROSE DRIVE STE. 116
 RENO, NEVADA 89511

SECTION 11

SECTION 12

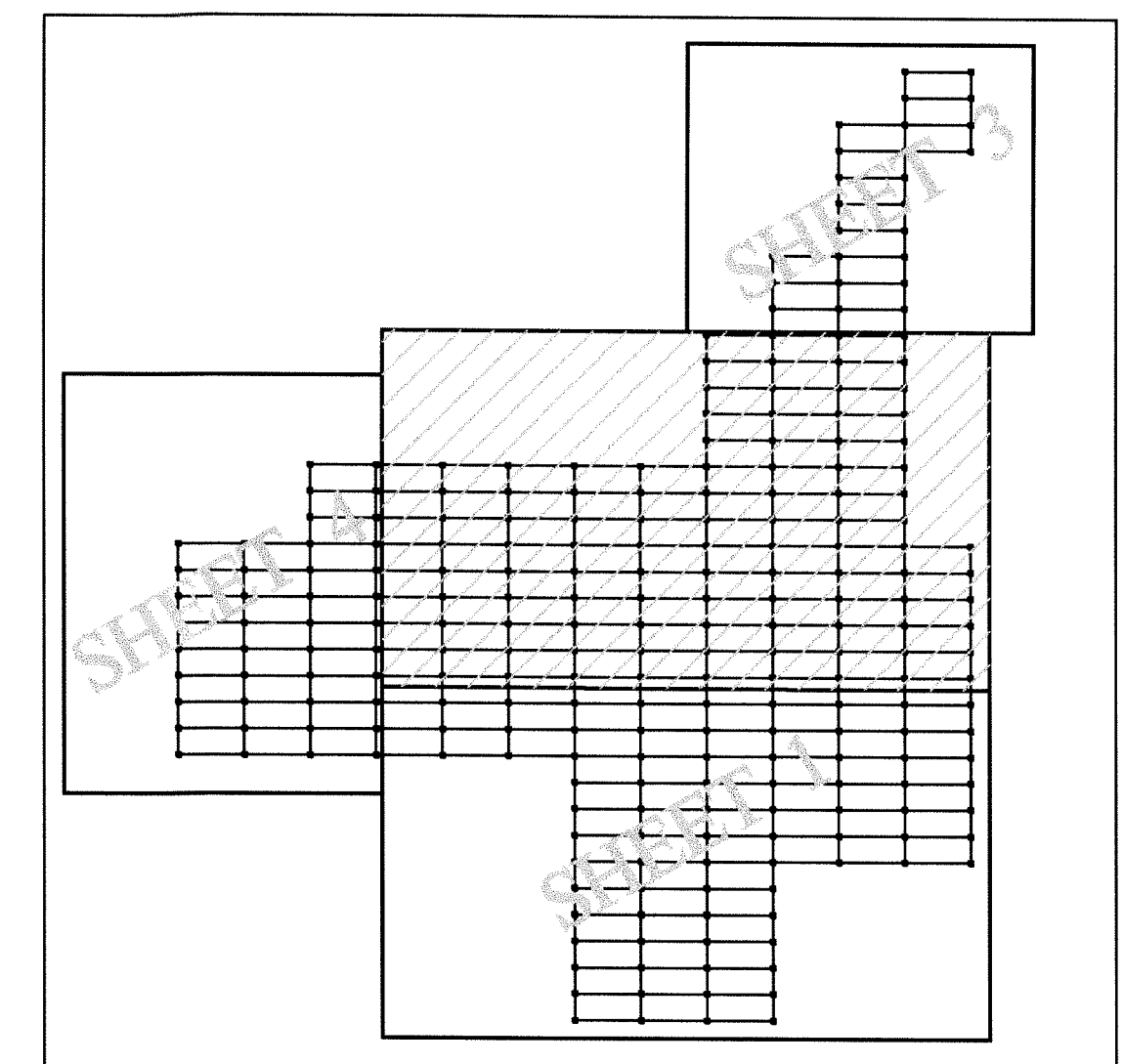


SCALE: 1" = 500'



RECEIVED NSO BLM
 2006 OCT 17 PM 2:22

KEY MAP



FILED AT THE REQUEST OF *US Gold Corp*
 on *10/18* 2006 at *10* mins. past *10* M
 RECORDS OF EUREKA COUNTY, NEVADA
 M.N. REBALEATI, Recorder
 File No. *206574* Fee \$ *204*



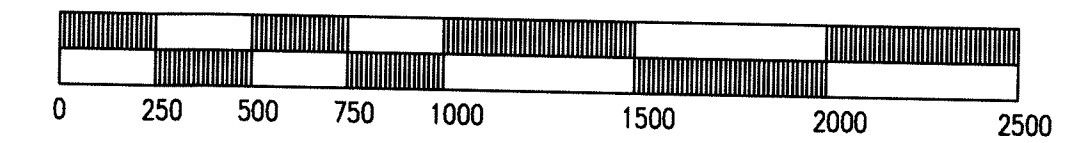
KYS CLAIMS - EUREKA COUNTY, NEVADA

T23N, R49E (SHEET 3 OF 4)

CLAIMS LOCATED FOR:
 US GOLD CORPORATION
 675 SIERRA ROSE DRIVE STE. 116
 RENO, NEVADA 89511



SCALE: 1" = 500'

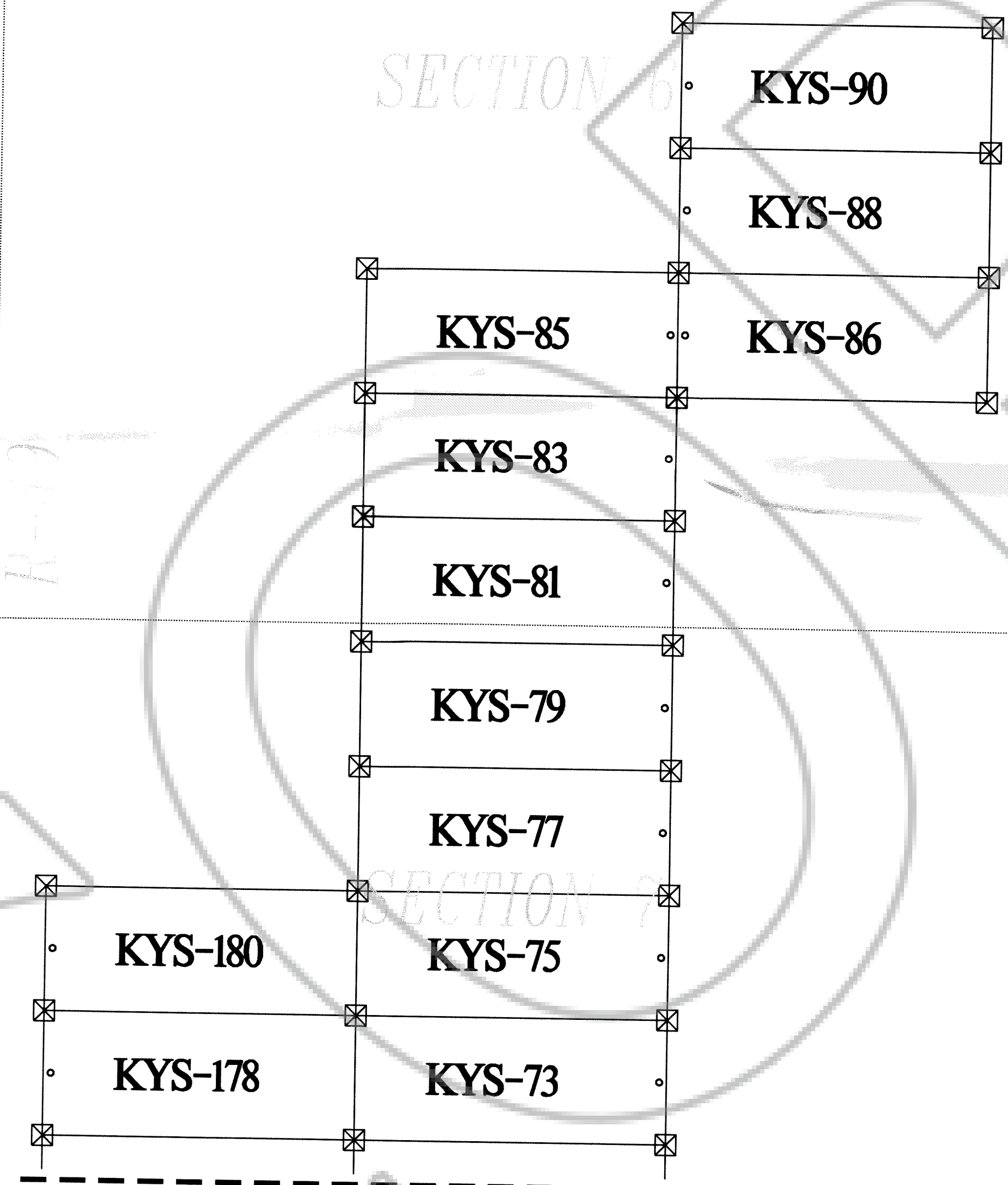


SECTION 1

SECTION 6

SECTION 5

R-48
R-49



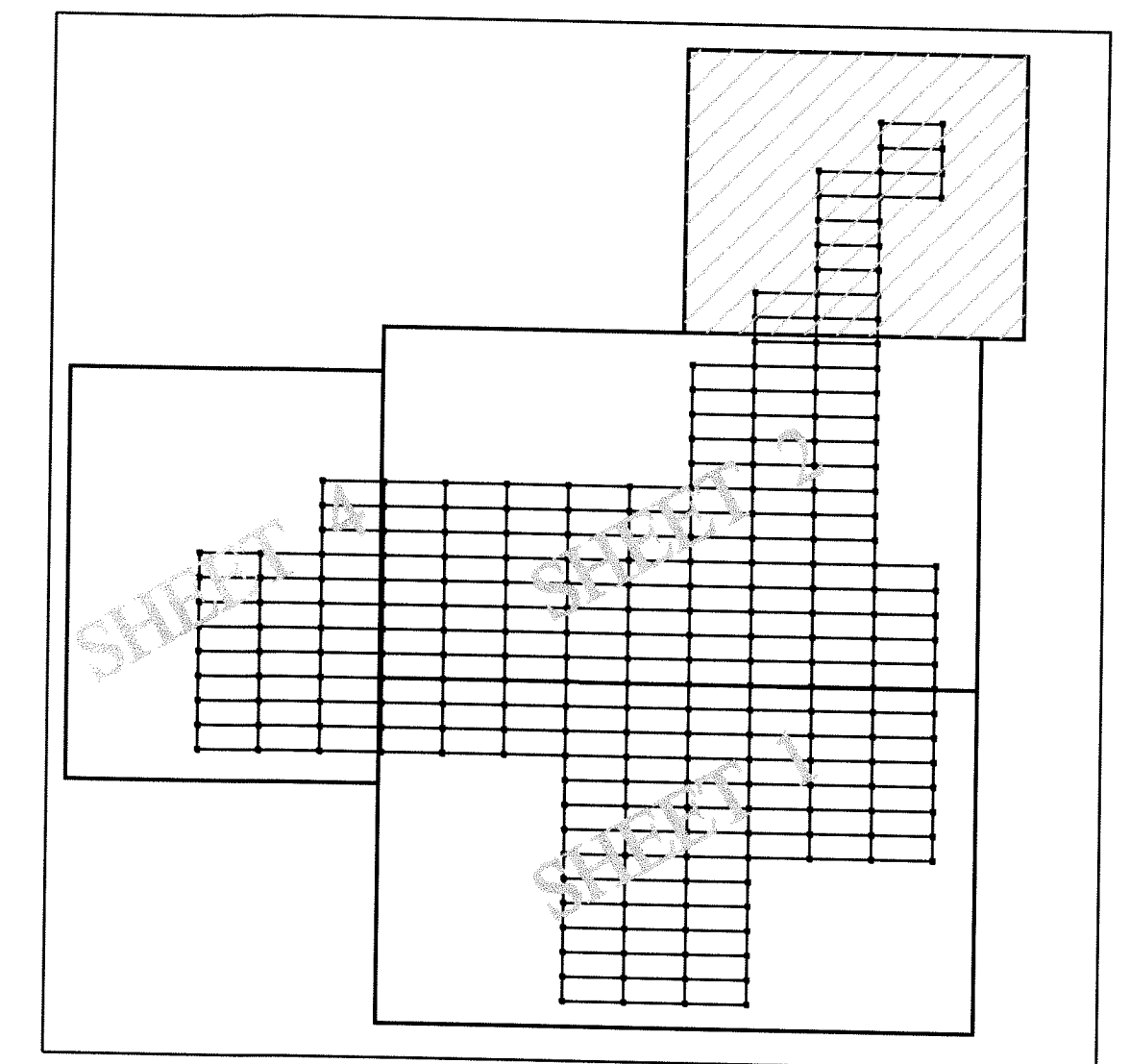
SECTION 12

SECTION 7


SECTION 8

RECEIVED NSO BLM
 200 OCT 17 PM 2:20

KEY MAP



FILED AT THE REQUEST OF *US Gold Corp*
 on *10/18/20* at *5:26* mins. past *10* M
 RECORDS OF EUREKA COUNTY, NEVADA
 J. REBALEATI, Recorder
 File No. **206574** Fee \$ *39.4*

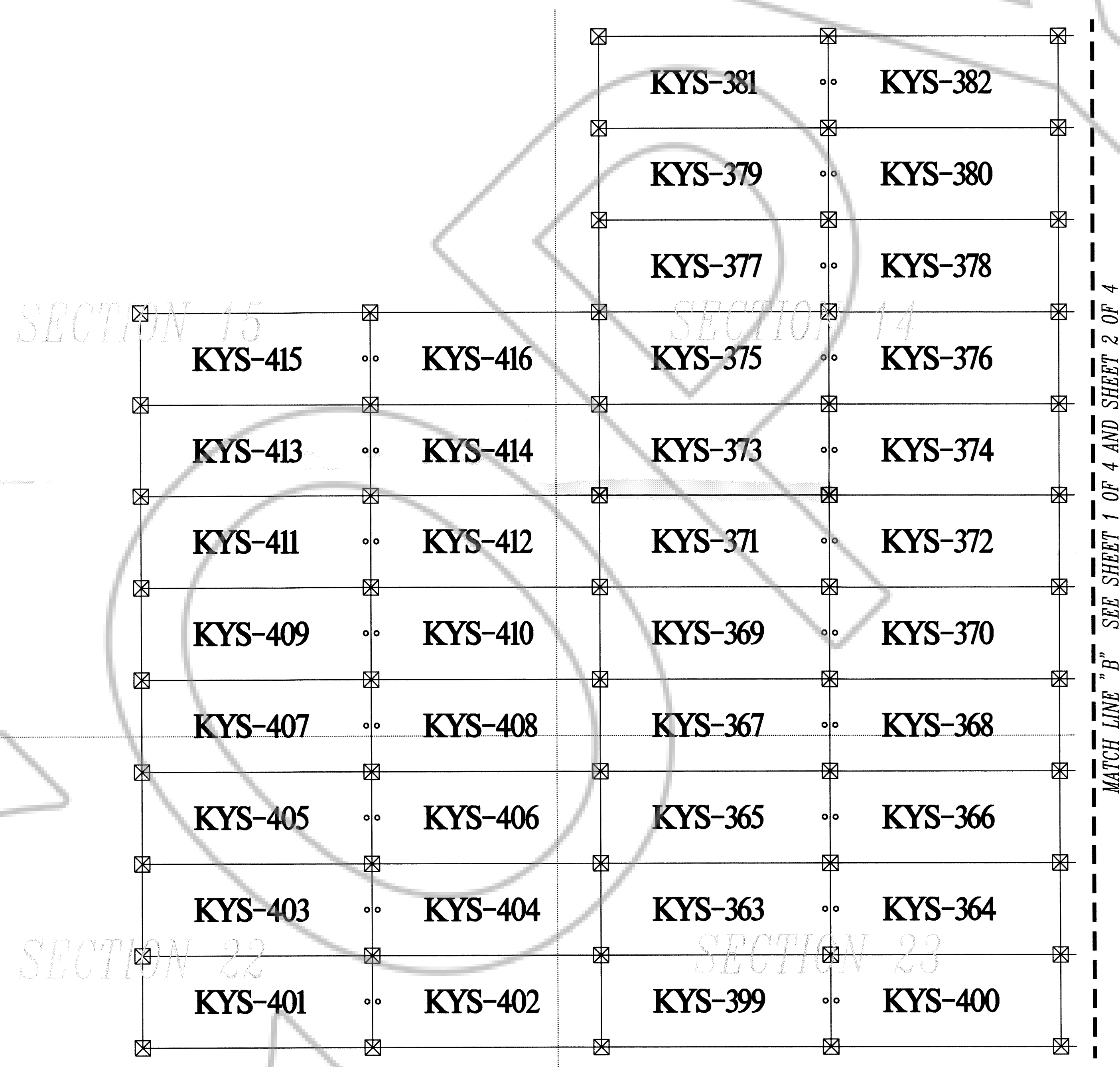


JR. EXPLORATION
 9946 ASTER LANE, SANDY, UT 84094

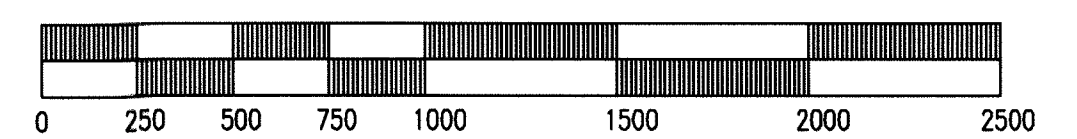
KYS CLAIMS - EUREKA COUNTY, NEVADA

T23N, R48 (SHEET 4 OF 4)

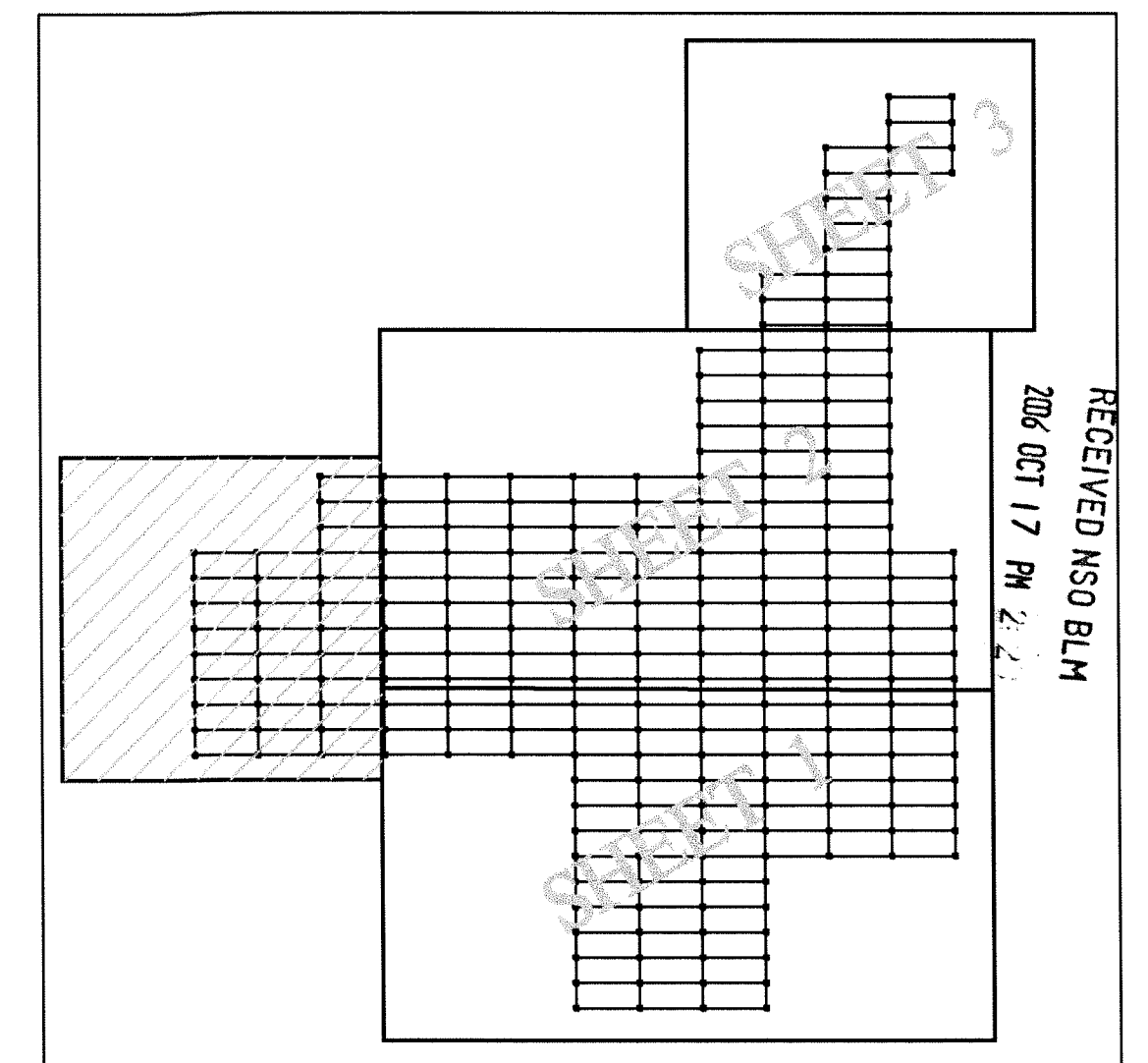
CLAIMS LOCATED FOR:
 US GOLD CORPORATION
 675 SIERRA ROSE DRIVE STE. 116
 RENO, NEVADA 89511



SCALE: 1" = 500'




KEY MAP



RECEIVED NSO BLM
 2008 OCT 17 PM 2:21

FILED AT THE REQUEST OF *US Gold Corp*
 10:18 AM 2008 OCT 17 50 mins past 10 M
 RECORDS OF EUREKA COUNTY, NEVADA
 J.N. REBALEATI, Recorder
 File No. 206574 Fee \$ 404



J.R. EXPLORATION
 9946 ASTER LANE, SANDY, UT 84094