

DOC # 0206770

11/14/2006 03:52 PM

**Official Record**

Recording requested By  
ROYAL GOLD

Eureka County - NV

Mike Rebaleati - Recorder

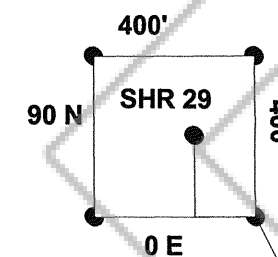
Fee: \$19.00 Page 1 of 1

RPTT: Recorded By: FES

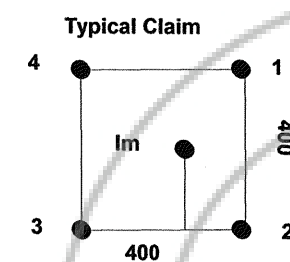
Book- 0447 Page- 0213



0206770



26N50E  
S35



Royal Gold, Inc.  
1660 Wynkoop St., #1000  
Denver, Colorado 80202-1132

SHR 29 Located September 26, 2006

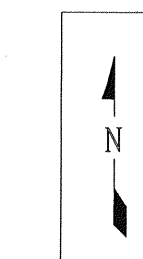
Tie

The SE corner of SHR 29 is N 26 56 55 W a distance  
of 3,312 feet from the SE corner of Section 35, T 26 N; R 50 E. MDM

All monuments are 2 x 2 x 4" wood posts

All monuments are marked with a scribed aluminum tag.

Scale 1 to 500



N 26 56 55 W  
3,312 feet