

WHEN RECORDED, RETURN TO:

Tasha Liebsack
Barrick Gold Exploration
293 Spruce Road
Elko, NV 89801

CERTIFICATE OF LOCATION

Lode Mining Claim



NOTICE IS HEREBY GIVEN that **Barrick Gold Exploration Inc.**, 293 Spruce Road, Elko, Nevada 89801, hereby claims under and pursuant to the laws of the State of Nevada and of the laws of the United States of America the following described LODE MINING CLAIM:

The name of the claim is the RH 81.

This claim was located on October 27, 2006, by posting a Location Notice at the discovery monument.

The length of the claim is 20 feet in a West direction and 1480 feet in the opposite direction from the monument where the Location Notice is posted, and the width is 300 feet on each side of the center of the vein or lode, comprising in all 1500 feet in length and 600 feet in width, and generally following a east-west course.

The exterior boundaries are distinctly marked by four substantial monuments. Each corner monument consists of a 1-1/2" x 1-1/2" x 4 wooden post with aluminum tags attached, scribed with claim name and corner description, set one foot in the ground. The boundaries can be readily traced by beginning at corner No. 1, the NE corner:

- thence 600 feet south to the SE corner, corner No. 2,
- thence 1,500 feet west to the SW corner, corner No. 3,
- thence 600 feet north to the NW corner, corner No. 4,
- thence 1,500 feet east to the NE corner, corner No. 1, the point of beginning.

Said claim is located in the:

NE 1/4 of section _____,
 SE 1/4 of section 5, T.25N, R.50E,
 NW 1/4 of section _____,
 SW 1/4 of section _____,
 M.D.M., Eureka County, State of Nevada.

The boundaries of said claim were defined by law within sixty days from the date of posting of the Notice of Location. The location work, consisting of the making and filing of maps and the payment of fees prescribed by NRS 517.040, was completed by the date of recordation of this certificate.

Discoverer, Locator and Claimant:
Barrick Gold Exploration Inc.

by: [Signature]
Agent for Barrick Gold Exploration Inc.

WHEN RECORDED, RETURN TO:
Tasha Liebsack
Barrick Gold Exploration
293 Spruce Road
Elko, NV 89801

DOC # 0207467

01/17/2007 1:26 PM

Official Record

Recording requested By
BARRICK GOLD EXPLORATION

Eureka County - NV

Mike Rebaleati - Recorder

Fee: \$20.50

Page 1 of 1

RPTT:

Recorded By: LLH

Book- 0450 Page- 0092

CERTIFICATE OF LOCATION

Lode Mining Claim



0207467

NOTICE IS HEREBY GIVEN that **Barrick Gold Exploration Inc.**,
293 Spruce Road, Elko, Nevada 89801, hereby claims under and pursuant to
the laws of the State of Nevada and of the laws of the United States of America
the following described **LODE MINING CLAIM**:

The name of the claim is the RX 1

This claim was located on 12/7/2006, by posting a Location Notice at the discovery monument.

The length of the claim is 100 feet in a North direction and 300 feet in the opposite direction from the
monument where the Location Notice is posted, and the width is 100 feet on each side of the center of the vein
or lode, comprising in all 400 feet in length and 200 feet in width, and generally following a north-south
course.

The exterior boundaries are distinctly marked by four substantial monuments. Each corner monument
consists of a 1-1/2" x 1-1/2" x 4 wooden post with aluminum tags attached, scribed with claim name and corner
description, set one foot in the ground. The boundaries can be readily traced by beginning at corner No. 1, the
NE corner:

thence	<u>400</u>	feet	<u>south</u>	to the	<u>SE</u>	corner, corner No. 2,
thence	<u>200</u>	feet	<u>west</u>	to the	<u>SW</u>	corner, corner No. 3,
thence	<u>400</u>	feet	<u>north</u>	to the	<u>NW</u>	corner, corner No. 4,
thence	<u>200</u>	feet	<u>east</u>	to the	<u>NE</u>	corner, corner No. 1, the point of beginning.

Said claim is located in the:

NE 1/4 of section 7, T.25N, R.50E,
 SE 1/4 of section 6, T.25N, R.50E,
 NW 1/4 of section _____,
 SW 1/4 of section _____,
 M.D.M., Eureka County, State of Nevada.

The boundaries of said claim were defined by law within sixty days from the date of posting of the Notice
of Location. The location work, consisting of the making and filing of maps and the payment of fees prescribed by
NRS 517.040, was completed by the date of recordation of this certificate.

Discoverer, Locator and Claimant:
Barrick Gold Exploration Inc.

by:

Agent for Barrick Gold Exploration Inc.



0207468

WHEN RECORDED, RETURN TO: Tasha Liebsack, Barrick Gold Exploration, 293 Spruce Road, Elko, NV 89801

CERTIFICATE OF LOCATION

Lode Mining Claim

NOTICE IS HEREBY GIVEN that Barrick Gold Exploration Inc., 293 Spruce Road, Elko, Nevada 89801, hereby claims under and pursuant to the laws of the State of Nevada and of the laws of the United States of America the following described LODE MINING CLAIM:

The name of the claim is the RX 2. This claim was located on 12/7/2006, by posting a Location Notice at the discovery monument.

The length of the claim is 20 feet in a South direction and 1480 feet in the opposite direction from the monument where the Location Notice is posted, and the width is 100 feet on each side of the center of the vein or lode, comprising in all 1500 feet in length and 200 feet in width, and generally following a north-south course.

The exterior boundaries are distinctly marked by four substantial monuments. Each corner monument consists of a 1-1/2" x 1-1/2" x 4 wooden post with aluminum tags attached, scribed with claim name and corner description, set one foot in the ground. The boundaries can be readily traced by beginning at corner No. 1, the NE corner:

thence 1500 feet south to the SE corner, corner No. 2,
thence 200 feet west to the SW corner, corner No. 3,
thence 1500 feet north to the NW corner, corner No. 4,
thence 200 feet east to the NE corner, corner No. 1, the point of beginning.

Said claim is located in the:

NE 1/4 of section,
SE 1/4 of section 6, T.25N, R.50E,
NW 1/4 of section,
SW 1/4 of section,
M.D.M., Eureka County, State of Nevada.

The boundaries of said claim were defined by law within sixty days from the date of posting of the Notice of Location. The location work, consisting of the making and filing of maps and the payment of fees prescribed by NRS 517.040, was completed by the date of recordation of this certificate.

Discoverer, Locator and Claimant: Barrick Gold Exploration Inc.

by: [Signature] Agent for Barrick Gold Exploration Inc.

WHEN RECORDED, RETURN TO:
Tasha Liebsack
Barrick Gold Exploration
293 Spruce Road
Elko, NV 89801

DOC # 0207469

01/17/2007 1:26 PM

Official Record

Recording requested By
BARRICK GOLD EXPLORATION

Eureka County - NV

Mike Rebaleati - Recorder

Fee \$20.50

Page 1 of 1

RPTT.

Recorded By LLH

Book- 0450 Page- 0094

CERTIFICATE OF LOCATION

Lode Mining Claim



0207469

NOTICE IS HEREBY GIVEN that **Barrick Gold Exploration Inc.**,
293 Spruce Road, Elko, Nevada 89801, hereby claims under and pursuant to
the laws of the State of Nevada and of the laws of the United States of America
the following described LODE MINING CLAIM:

The name of the claim is the RX 3.

This claim was located on 12/7/2006, by posting a Location Notice at the discovery monument.

The length of the claim is 20 feet in a South direction and 1480 feet in the opposite direction from the monument where the Location Notice is posted, and the width is 100 feet on each side of the center of the vein or lode, comprising in all 1500 feet in length and 200 feet in width, and generally following a north-south course.

The exterior boundaries are distinctly marked by four substantial monuments. Each corner monument consists of a 1-1/2" x 1-1/2" x 4 wooden post with aluminum tags attached, scribed with claim name and corner description, set one foot in the ground. The boundaries can be readily traced by beginning at corner No. 1, the NE corner:

thence	<u>1500</u>	feet	<u>south</u>	to the	<u>SE</u>	corner, corner No. 2,
thence	<u>200</u>	feet	<u>west</u>	to the	<u>SW</u>	corner, corner No. 3,
thence	<u>1500</u>	feet	<u>north</u>	to the	<u>NW</u>	corner, corner No. 4,
thence	<u>200</u>	feet	<u>east</u>	to the	<u>NE</u>	corner, corner No. 1, the point of beginning.

Said claim is located in the:

NE 1/4 of section 6, T.25N, R.50E,
SE 1/4 of section 6, T.25N, R.50E,
NW 1/4 of section _____,
SW 1/4 of section _____,
M.D.M., Eureka County, State of Nevada.

The boundaries of said claim were defined by law within sixty days from the date of posting of the Notice of Location. The location work, consisting of the making and filing of maps and the payment of fees prescribed by NRS 517.040, was completed by the date of recordation of this certificate.

Discoverer, Locator and Claimant:
Barrick Gold Exploration Inc.

by: _____

[Signature]
Agent for Barrick Gold Exploration Inc.

WHEN RECORDED, RETURN TO:
Tasha Liebsack
Barrick Gold Exploration
293 Spruce Road
Elko, NV 89801



CERTIFICATE OF LOCATION

Lode Mining Claim

NOTICE IS HEREBY GIVEN that **Barrick Gold Exploration Inc.**, 293 Spruce Road, Elko, Nevada 89801, hereby claims under and pursuant to the laws of the State of Nevada and of the laws of the United States of America the following described LODE MINING CLAIM:

The name of the claim is the RX 4 .

This claim was located on 12/7/2006 , by posting a Location Notice at the discovery monument.

The length of the claim is 25 feet in a North direction and 500 feet in the opposite direction from the monument where the Location Notice is posted, and the width is 50 feet on each side of the center of the vein or lode, comprising in all 525 feet in length and 100 feet in width, and generally following a north-south course.

The exterior boundaries are distinctly marked by four substantial monuments. Each corner monument consists of a 1-1/2" x 1-1/2" x 4 wooden post with aluminum tags attached, scribed with claim name and corner description, set one foot in the ground. The boundaries can be readily traced by beginning at corner No. 1, the NE corner:

thence	<u> 525 </u>	feet	<u> south </u>	to the	<u> SE </u>	corner, corner No. 2,
thence	<u> 100 </u>	feet	<u> west </u>	to the	<u> SW </u>	corner, corner No. 3,
thence	<u> 525 </u>	feet	<u> north </u>	to the	<u> NW </u>	corner, corner No. 4,
thence	<u> 100 </u>	feet	<u> east </u>	to the	<u> NE </u>	corner, corner No. 1, the point of beginning.

Said claim is located in the:

NE 1/4 of section 6, T.25N, R.50E ,
SE 1/4 of section _____,
NW 1/4 of section _____,
SW 1/4 of section _____,
M.D.M., Eureka County, State of Nevada.

The boundaries of said claim were defined by law within sixty days from the date of posting of the Notice of Location. The location work, consisting of the making and filing of maps and the payment of fees prescribed by NRS 517.040, was completed by the date of recordation of this certificate.

Discoverer, Locator and Claimant:
Barrick Gold Exploration Inc.

by:

Agent for Barrick Gold Exploration Inc.

WHEN RECORDED, RETURN TO:
Tasha Liebsack
Barrick Gold Exploration
293 Spruce Road
Elko, NV 89801

Official Record

Recording requested By
BARRICK GOLD EXPLORATION

Eureka County - NV

Mike Rebaleati - Recorder

Fee: \$20.50

Page 1 of 1

RPTT:

Recorded By LLH

Book- 0450 Page- 0096



0207471

CERTIFICATE OF LOCATION

Lode Mining Claim

NOTICE IS HEREBY GIVEN that **Barrick Gold Exploration Inc.**, 293 Spruce Road, Elko, Nevada 89801, hereby claims under and pursuant to the laws of the State of Nevada and of the laws of the United States of America the following described LODE MINING CLAIM:

The name of the claim is the RX 5.

This claim was located on 11/20/2006, by posting a Location Notice at the discovery monument.

The length of the claim is 750 feet in a North direction and 750 feet in the opposite direction from the monument where the Location Notice is posted, and the width is 50 feet on each side of the center of the vein or lode, comprising in all 1500 feet in length and 100 feet in width, and generally following a north-south course.

The exterior boundaries are distinctly marked by four substantial monuments. Each corner monument consists of a 1-1/2" x 1-1/2" x 4 wooden post with aluminum tags attached, scribed with claim name and corner description, set one foot in the ground. The boundaries can be readily traced by beginning at corner No. 1, the NE corner:

thence	<u>1500</u>	feet	<u>south</u>	to the	<u>SE</u>	corner, corner No. 2,
thence	<u>100</u>	feet	<u>west</u>	to the	<u>SW</u>	corner, corner No. 3,
thence	<u>1500</u>	feet	<u>north</u>	to the	<u>NW</u>	corner, corner No. 4,
thence	<u>100</u>	feet	<u>east</u>	to the	<u>NE</u>	corner, corner No. 1, the point of beginning.

Said claim is located in the:

NE 1/4 of section _____,
SE 1/4 of section 8, T.25N, R.50E _____,
NW 1/4 of section _____,
SW 1/4 of section _____,
M.D.M., Eureka County, State of Nevada.

The boundaries of said claim were defined by law within sixty days from the date of posting of the Notice of Location. The location work, consisting of the making and filing of maps and the payment of fees prescribed by NRS 517.040, was completed by the date of recordation of this certificate.

Discoverer, Locator and Claimant:
Barrick Gold Exploration Inc.

by:

Agent for Barrick Gold Exploration Inc.

WHEN RECORDED, RETURN TO:
Tasha Liebsack
Barrick Gold Exploration
293 Spruce Road
Elko, NV 89801

Official Record

Recording requested By
BARRICK GOLD EXPLORATION

Eureka County - NV

Mike Rebaleati - Recorder

Fee: \$20.50

Page 1 of 1

RPTT:

Recorded By: LLH

Book- 0450 Page-

0097



0207472

CERTIFICATE OF LOCATION

Lode Mining Claim

NOTICE IS HEREBY GIVEN that **Barrick Gold Exploration Inc.**, 293 Spruce Road, Elko, Nevada 89801, hereby claims under and pursuant to the laws of the State of Nevada and of the laws of the United States of America the following described LODE MINING CLAIM:

The name of the claim is the RX 6 .

This claim was located on 11/30/2006 , by posting a Location Notice at the discovery monument.

The length of the claim is 20 feet in a South direction and 1480 feet in the opposite direction from the monument where the Location Notice is posted, and the width is 300 feet on each side of the center of the vein or lode, comprising in all 1500 feet in length and 600 feet in width, and generally following a north-south course.

The exterior boundaries are distinctly marked by four substantial monuments. Each corner monument consists of a 1-1/2" x 1-1/2" x 4 wooden post with aluminum tags attached, scribed with claim name and corner description, set one foot in the ground. The boundaries can be readily traced by beginning at corner No. 1, the NE corner:

thence	<u> 1500 </u>	feet	<u> south </u>	to the	<u> SE </u>	corner, corner No. 2,
thence	<u> 600 </u>	feet	<u> west </u>	to the	<u> SW </u>	corner, corner No. 3,
thence	<u> 1500 </u>	feet	<u> north </u>	to the	<u> NW </u>	corner, corner No. 4,
thence	<u> 600 </u>	feet	<u> east </u>	to the	<u> NE </u>	corner, corner No. 1, the point of beginning.

Said claim is located in the:

NE 1/4 of section _____,
SE 1/4 of section _____,
NW 1/4 of section _____,
SW 1/4 of section 30, T.26N, R.50E ,
M.D.M., Eureka County, State of Nevada.

The boundaries of said claim were defined by law within sixty days from the date of posting of the Notice of Location. The location work, consisting of the making and filing of maps and the payment of fees prescribed by NRS 517.040, was completed by the date of recordation of this certificate.

Discoverer, Locator and Claimant:
Barrick Gold Exploration Inc.

by: _____

[Signature]
Agent for Barrick Gold Exploration Inc.

WHEN RECORDED, RETURN TO:
Tasha Liebsack
Barrick Gold Exploration
293 Spruce Road
Elko, NV 89801

DOC # 0207473

01/17/2007 1 26 PM

Official Record

Recording requested By
BARRICK GOLD EXPLORATION

Eureka County - NV
Mike Rebaleati - Recorder

Fee: \$20.50 Page 1 of 1
RPTT Recorded By: LLH
Book- 0450 Page- 0098

CERTIFICATE OF LOCATION

Lode Mining Claim



0207473

NOTICE IS HEREBY GIVEN that **Barrick Gold Exploration Inc.**, 293 Spruce Road, Elko, Nevada 89801, hereby claims under and pursuant to the laws of the State of Nevada and of the laws of the United States of America the following described **LODE MINING CLAIM**:

The name of the claim is the RX 7.
This claim was located on 11/30/2006, by posting a Location Notice at the discovery monument.

The length of the claim is 20 feet in a North direction and 1480 feet in the opposite direction from the monument where the Location Notice is posted, and the width is 300 feet on each side of the center of the vein or lode, comprising in all 1500 feet in length and 600 feet in width, and generally following a north-south course.

The exterior boundaries are distinctly marked by four substantial monuments. Each corner monument consists of a 1-1/2" x 1-1/2" x 4 wooden post with aluminum tags attached, scribed with claim name and corner description, set one foot in the ground. The boundaries can be readily traced by beginning at corner No. 1, the NE corner:


thence	<u>1500</u>	feet	<u>south</u>	to the	<u>SE</u>	corner, corner No. 2,
thence	<u>600</u>	feet	<u>west</u>	to the	<u>SW</u>	corner, corner No. 3,
thence	<u>1500</u>	feet	<u>north</u>	to the	<u>NW</u>	corner, corner No. 4,
thence	<u>600</u>	feet	<u>east</u>	to the	<u>NE</u>	corner, corner No. 1, the point of beginning.

Said claim is located in the:

NE 1/4 of section _____,
SE 1/4 of section _____,
NW 1/4 of section 31, T.26N, R.50E _____,
SW 1/4 of section 30, T.26N, R.50E _____,
M.D.M., Eureka County, State of Nevada.

The boundaries of said claim were defined by law within sixty days from the date of posting of the Notice of Location. The location work, consisting of the making and filing of maps and the payment of fees prescribed by NRS 517.040, was completed by the date of recordation of this certificate.

Discoverer, Locator and Claimant:
Barrick Gold Exploration Inc.

by: 
Agent for Barrick Gold Exploration Inc.

DOC # 0207474

01/17/2007 1:26 PM

Official Record

Recording requested By
BARRICK GOLD EXPLORATION

Eureka County - NV

Mike Rebaleati - Recorder

Fee: \$20.50

Page 1 of 1

RPTT:

Recorded By LLH

Book- 0450 Page- 0099

WHEN RECORDED, RETURN TO:

Tasha Liebsack
Barrick Gold Exploration
293 Spruce Road
Elko, NV 89801

CERTIFICATE OF LOCATION

Lode Mining Claim



NOTICE IS HEREBY GIVEN that **Barrick Gold Exploration Inc.**, 293 Spruce Road, Elko, Nevada 89801, hereby claims under and pursuant to the laws of the State of Nevada and of the laws of the United States of America the following described LODE MINING CLAIM:

The name of the claim is the RX 8 .

This claim was located on 11/30/2006 , by posting a Location Notice at the discovery monument.

The length of the claim is 20 feet in a South direction and 1480 feet in the opposite direction from the monument where the Location Notice is posted, and the width is 300 feet on each side of the center of the vein or lode, comprising in all 1500 feet in length and 600 feet in width, and generally following a north-south course.

The exterior boundaries are distinctly marked by four substantial monuments. Each corner monument consists of a 1-1/2" x 1-1/2" x 4 wooden post with aluminum tags attached, scribed with claim name and corner description, set one foot in the ground. The boundaries can be readily traced by beginning at corner No. 1, the NE corner:

thence	<u> 1500 </u>	feet	<u> south </u>	to the	<u> SE </u>	corner, corner No. 2,
thence	<u> 600 </u>	feet	<u> west </u>	to the	<u> SW </u>	corner, corner No. 3,
thence	<u> 1500 </u>	feet	<u> north </u>	to the	<u> NW </u>	corner, corner No. 4,
thence	<u> 600 </u>	feet	<u> east </u>	to the	<u> NE </u>	corner, corner No. 1, the point of beginning.

Said claim is located in the:

NE 1/4 of section _____,
SE 1/4 of section _____,
NW 1/4 of section _____,
SW 1/4 of section 30, T.26N, R.50E ,
M.D.M., Eureka County, State of Nevada.

The boundaries of said claim were defined by law within sixty days from the date of posting of the Notice of Location. The location work, consisting of the making and filing of maps and the payment of fees prescribed by NRS 517.040, was completed by the date of recordation of this certificate.

Discoverer, Locator and Claimant:
Barrick Gold Exploration Inc.

by: _____

[Signature]
Agent for Barrick Gold Exploration Inc.

WHEN RECORDED, RETURN TO:
Tasha Liebsack
Barrick Gold Exploration
293 Spruce Road
Elko, NV 89801



0207475

CERTIFICATE OF LOCATION

Lode Mining Claim

NOTICE IS HEREBY GIVEN that **Barrick Gold Exploration Inc.**, 293 Spruce Road, Elko, Nevada 89801, hereby claims under and pursuant to the laws of the State of Nevada and of the laws of the United States of America the following described LODE MINING CLAIM:

The name of the claim is the RX 9 .

This claim was located on 11/30/2006 , by posting a Location Notice at the discovery monument.

The length of the claim is 20 feet in a North direction and 1480 feet in the opposite direction from the monument where the Location Notice is posted, and the width is 300 feet on each side of the center of the vein or lode, comprising in all 1500 feet in length and 600 feet in width, and generally following a north-south course.

The exterior boundaries are distinctly marked by four substantial monuments. Each corner monument consists of a 1-1/2" x 1-1/2" x 4 wooden post with aluminum tags attached, scribed with claim name and corner description, set one foot in the ground. The boundaries can be readily traced by beginning at corner No. 1, the NE corner:

thence	<u> 1500 </u>	feet	<u> south </u>	to the	<u> SE </u>	corner, corner No. 2,
thence	<u> 600 </u>	feet	<u> west </u>	to the	<u> SW </u>	corner, corner No. 3,
thence	<u> 1500 </u>	feet	<u> north </u>	to the	<u> NW </u>	corner, corner No. 4,
thence	<u> 600 </u>	feet	<u> east </u>	to the	<u> NE </u>	corner, corner No. 1, the point of beginning.

Said claim is located in the:

NE 1/4 of section _____,
SE 1/4 of section _____,
NW 1/4 of section 31, T.26N, R.50E ,
SW 1/4 of section 30, T.26N, R.50E ,
M.D.M., Eureka County, State of Nevada.

The boundaries of said claim were defined by law within sixty days from the date of posting of the Notice of Location. The location work, consisting of the making and filing of maps and the payment of fees prescribed by NRS 517.040, was completed by the date of recordation of this certificate.

Discoverer, Locator and Claimant:
Barrick Gold Exploration Inc.

by:
Agent for Barrick Gold Exploration Inc.

Official Record

Recording requested By
BARRICK GOLD EXPLORATION

Eureka County - NV

Mike Rebaleati - Recorder

Fee \$20.50

Page 1 of 1

RPTT:

Recorded By: LLH

Book- 0450 Page- 0101

WHEN RECORDED, RETURN TO:
Tasha Liebsack
Barrick Gold Exploration
293 Spruce Road
Elko, NV 89801



0207476

CERTIFICATE OF LOCATION

Lode Mining Claim

NOTICE IS HEREBY GIVEN that **Barrick Gold Exploration Inc.**, 293 Spruce Road, Elko, Nevada 89801, hereby claims under and pursuant to the laws of the State of Nevada and of the laws of the United States of America the following described **LODE MINING CLAIM**:

The name of the claim is the RX 10.
This claim was located on 11/30/2006, by posting a Location Notice at the discovery monument.

The length of the claim is 20 feet in a South direction and 1480 feet in the opposite direction from the monument where the Location Notice is posted, and the width is 300 feet on each side of the center of the vein or lode, comprising in all 1500 feet in length and 600 feet in width, and generally following a north-south course.

The exterior boundaries are distinctly marked by four substantial monuments. Each corner monument consists of a 1-1/2" x 1-1/2" x 4 wooden post with aluminum tags attached, scribed with claim name and corner description, set one foot in the ground. The boundaries can be readily traced by beginning at corner No. 1, the NE corner:

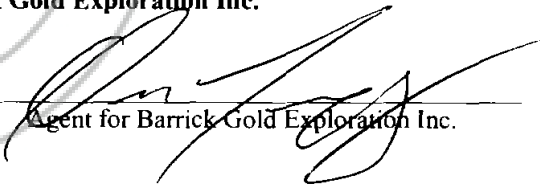
thence 1500 feet south to the SE corner, corner No. 2,
thence 600 feet west to the SW corner, corner No. 3,
thence 1500 feet north to the NW corner, corner No. 4,
thence 600 feet east to the NE corner, corner No. 1, the point of beginning.

Said claim is located in the:

NE 1/4 of section _____,
SE 1/4 of section _____,
NW 1/4 of section _____,
SW 1/4 of section 30, T.26N, R.50E,
M.D.M., Eureka County, State of Nevada.

The boundaries of said claim were defined by law within sixty days from the date of posting of the Notice of Location. The location work, consisting of the making and filing of maps and the payment of fees prescribed by NRS 517.040, was completed by the date of recordation of this certificate.

Discoverer, Locator and Claimant:
Barrick Gold Exploration Inc.

by: 
Agent for Barrick Gold Exploration Inc.

Official Record

Recording requested By
BARRICK GOLD EXPLORATION

Eureka County - NV

Mike Rebaleati - Recorder

Fee \$20.50

Page 1 of 1

RPTT:

Recorded By: LLH

Book- 0450 Page- 0102

WHEN RECORDED, RETURN TO:
Tasha Liebsack
Barrick Gold Exploration
293 Spruce Road
Elko, NV 89801



CERTIFICATE OF LOCATION

Lode Mining Claim

NOTICE IS HEREBY GIVEN that **Barrick Gold Exploration Inc.**, 293 Spruce Road, Elko, Nevada 89801, hereby claims under and pursuant to the laws of the State of Nevada and of the laws of the United States of America the following described **LODE MINING CLAIM**:

The name of the claim is the RX 11.

This claim was located on 11/30/2006, by posting a Location Notice at the discovery monument.

The length of the claim is 20 feet in a North direction and 1480 feet in the opposite direction from the monument where the Location Notice is posted, and the width is 300 feet on each side of the center of the vein or lode, comprising in all 1500 feet in length and 600 feet in width, and generally following a north-south course.

The exterior boundaries are distinctly marked by four substantial monuments. Each corner monument consists of a 1-1/2" x 1-1/2" x 4 wooden post with aluminum tags attached, scribed with claim name and corner description, set one foot in the ground. The boundaries can be readily traced by beginning at corner No. 1, the NE corner:

thence	<u>1500</u>	feet	<u>south</u>	to the	<u>SE</u>	corner, corner No. 2.
thence	<u>600</u>	feet	<u>west</u>	to the	<u>SW</u>	corner, corner No. 3.
thence	<u>1500</u>	feet	<u>north</u>	to the	<u>NW</u>	corner, corner No. 4.
thence	<u>600</u>	feet	<u>east</u>	to the	<u>NE</u>	corner, corner No. 1, the point of beginning.

Said claim is located in the:

NE 1/4 of section _____,
SE 1/4 of section _____,
NW 1/4 of section 31, T.26N, R.50E,
SW 1/4 of section 30, T.26N, R.50E,
M.D.M., Eureka County, State of Nevada.

The boundaries of said claim were defined by law within sixty days from the date of posting of the Notice of Location. The location work, consisting of the making and filing of maps and the payment of fees prescribed by NRS 517.040, was completed by the date of recordation of this certificate.

Discoverer, Locator and Claimant:
Barrick Gold Exploration Inc.

by: _____

Agent for Barrick Gold Exploration Inc.

WHEN RECORDED, RETURN TO:
Tasha Liebsack
Barrick Gold Exploration
293 Spruce Road
Elko, NV 89801



CERTIFICATE OF LOCATION

Lode Mining Claim

NOTICE IS HEREBY GIVEN that **Barrick Gold Exploration Inc.**,
293 Spruce Road, Elko, Nevada 89801, hereby claims under and pursuant to
the laws of the State of Nevada and of the laws of the United States of America
the following described LODE MINING CLAIM:

The name of the claim is the RX 12.
This claim was located on 11/30/2006, by posting a Location Notice at the discovery monument.

The length of the claim is 20 feet in a South direction and 1480 feet in the opposite direction from the
monument where the Location Notice is posted, and the width is 300 feet on each side of the center of the vein
or lode, comprising in all 1500 feet in length and 600 feet in width, and generally following a north-south
course.

The exterior boundaries are distinctly marked by four substantial monuments. Each corner monument
consists of a 1-1/2" x 1-1/2" x 4 wooden post with aluminum tags attached, scribed with clam name and corner
description, set one foot in the ground. The boundaries can be readily traced by beginning at corner No. 1, the
NE corner:

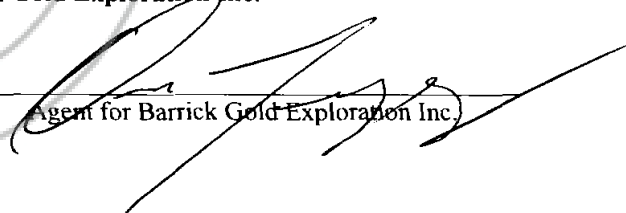
thence 1500 feet south to the SE corner, corner No. 2,
thence 600 feet west to the SW corner, corner No. 3,
thence 1500 feet north to the NW corner, corner No. 4,
thence 600 feet east to the NE corner, corner No. 1, the point of beginning.

Said claim is located in the:

NE 1/4 of section _____,
SE 1/4 of section _____,
NW 1/4 of section _____,
SW 1/4 of section 30, T.26N, R.50E,
M.D.M., Eureka County, State of Nevada.

The boundaries of said claim were defined by law within sixty days from the date of posting of the Notice
of Location. The location work, consisting of the making and filing of maps and the payment of fees prescribed by
NRS 517.040, was completed by the date of recordation of this certificate.

Discoverer, Locator and Claimant:
Barrick Gold Exploration Inc.

by: 
Agent for Barrick Gold Exploration Inc.

WHEN RECORDED, RETURN TO:
Tasha Liebsack
Barrick Gold Exploration
293 Spruce Road
Elko, NV 89801



0207479

CERTIFICATE OF LOCATION

Lode Mining Claim

NOTICE IS HEREBY GIVEN that **Barrick Gold Exploration Inc.**, 293 Spruce Road, Elko, Nevada 89801, hereby claims under and pursuant to the laws of the State of Nevada and of the laws of the United States of America the following described LODE MINING CLAIM:

The name of the claim is the RX 13 .

This claim was located on 11/30/2006 , by posting a Location Notice at the discovery monument.

The length of the claim is 20 feet in a North direction and 1480 feet in the opposite direction from the monument where the Location Notice is posted, and the width is 300 feet on each side of the center of the vein or lode, comprising in all 1500 feet in length and 600 feet in width, and generally following a north-south course.

The exterior boundaries are distinctly marked by four substantial monuments. Each corner monument consists of a 1-1/2" x 1-1/2" x 4 wooden post with aluminum tags attached, scribed with claim name and corner description, set one foot in the ground. The boundaries can be readily traced by beginning at corner No. 1, the NE corner:

thence	<u> 1500 </u>	feet	<u> south </u>	to the	<u> SE </u>	corner, corner No. 2.
thence	<u> 600 </u>	feet	<u> west </u>	to the	<u> SW </u>	corner, corner No. 3.
thence	<u> 1500 </u>	feet	<u> north </u>	to the	<u> NW </u>	corner, corner No. 4.
thence	<u> 600 </u>	feet	<u> east </u>	to the	<u> NE </u>	corner, corner No. 1, the point of beginning.

Said claim is located in the:

NE 1/4 of section _____,
SE 1/4 of section _____,
NW 1/4 of section 31, T.26N, R.50E ,
SW 1/4 of section 30, T.26N, R.50E ,
M.D.M., Eureka County, State of Nevada.

The boundaries of said claim were defined by law within sixty days from the date of posting of the Notice of Location. The location work, consisting of the making and filing of maps and the payment of fees prescribed by NRS 517.040, was completed by the date of recordation of this certificate.

Discoverer, Locator and Claimant:
Barrick Gold Exploration Inc.

by: _____

Agent for Barrick Gold Exploration Inc.

WHEN RECORDED, RETURN TO:

Tasha Liebsack
Barrick Gold Exploration
293 Spruce Road
Elko, NV 89801



CERTIFICATE OF LOCATION

Lode Mining Claim

NOTICE IS HEREBY GIVEN that **Barrick Gold Exploration Inc.**,
293 Spruce Road, Elko, Nevada 89801, hereby claims under and pursuant to
the laws of the State of Nevada and of the laws of the United States of America
the following described LODE MINING CLAIM:

The name of the claim is the RX 14.
This claim was located on 11/30/2006, by posting a Location Notice at the discovery monument.

The length of the claim is 20 feet in a South direction and 1480 feet in the opposite direction from the
monument where the Location Notice is posted, and the width is 300 feet on each side of the center of the vein
or lode, comprising in all 1500 feet in length and 600 feet in width, and generally following a north-south
course.

The exterior boundaries are distinctly marked by four substantial monuments. Each corner monument
consists of a 1-1/2" x 1-1/2" x 4 wooden post with aluminum tags attached, scribed with claim name and corner
description, set one foot in the ground. The boundaries can be readily traced by beginning at corner No. 1, the
NE corner:

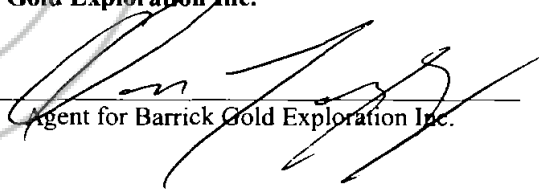
thence	<u>1500</u>	feet	<u>south</u>	to the	<u>SE</u>	corner, corner No. 2.
thence	<u>600</u>	feet	<u>west</u>	to the	<u>SW</u>	corner, corner No. 3.
thence	<u>1500</u>	feet	<u>north</u>	to the	<u>NW</u>	corner, corner No. 4.
thence	<u>600</u>	feet	<u>east</u>	to the	<u>NE</u>	corner, corner No. 1, the point of beginning.

Said claim is located in the:

NE 1/4 of section _____,
SE 1/4 of section 30, T.26N, R.50E,
NW 1/4 of section _____,
SW 1/4 of section 30, T.26N, R.50E,
M.D.M., Eureka County, State of Nevada.

The boundaries of said claim were defined by law within sixty days from the date of posting of the Notice
of Location. The location work, consisting of the making and filing of maps and the payment of fees prescribed by
NRS 517.040, was completed by the date of recordation of this certificate.

Discoverer, Locator and Claimant:
Barrick Gold Exploration Inc.

by: 
Agent for Barrick Gold Exploration Inc.

WHEN RECORDED, RETURN TO:
Tasha Liebsack
Barrick Gold Exploration
293 Spruce Road
Elko, NV 89801

Official Record
Recording requested By
BARRICK GOLD EXPLORATION
Eureka County - NV
Mike Rebaleati - Recorder
Fee: \$20.50 Page 1 of 1
RPTT. Recorded By LLH
Book- 0450 Page- 0106



0207481

CERTIFICATE OF LOCATION
Lode Mining Claim

NOTICE IS HEREBY GIVEN that **Barrick Gold Exploration Inc.**, 293 Spruce Road, Elko, Nevada 89801, hereby claims under and pursuant to the laws of the State of Nevada and of the laws of the United States of America the following described LODE MINING CLAIM:

The name of the claim is the RX 15.
This claim was located on 11/30/2006, by posting a Location Notice at the discovery monument.

The length of the claim is 20 feet in a North direction and 1480 feet in the opposite direction from the monument where the Location Notice is posted, and the width is 300 feet on each side of the center of the vein or lode, comprising in all 1500 feet in length and 600 feet in width, and generally following a north-south course.

The exterior boundaries are distinctly marked by four substantial monuments. Each corner monument consists of a 1-1/2" x 1-1/2" x 4 wooden post with aluminum tags attached, scribed with claim name and corner description, set one foot in the ground. The boundaries can be readily traced by beginning at corner No. 1, the NE corner:

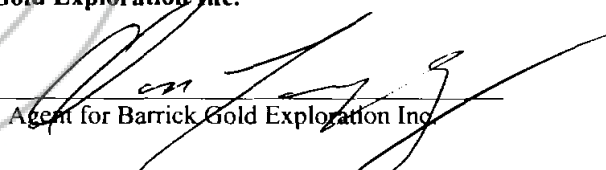
thence 1500 feet south to the SE corner, corner No. 2,
thence 600 feet west to the SW corner, corner No. 3,
thence 1500 feet north to the NW corner, corner No. 4,
thence 600 feet east to the NE corner, corner No. 1, the point of beginning.

Said claim is located in the:

NE 1/4 of section 31, T.26N, R.50E,
SE 1/4 of section 30, T.26N, R.50E,
NW 1/4 of section 31, T.26N, R.50E,
SW 1/4 of section 30, T.26N, R.50E,
M.D.M., Eureka County, State of Nevada.

The boundaries of said claim were defined by law within sixty days from the date of posting of the Notice of Location. The location work, consisting of the making and filing of maps and the payment of fees prescribed by NRS 517.040, was completed by the date of recordation of this certificate.

Discoverer, Locator and Claimant:
Barrick Gold Exploration Inc.

by: 
Agent for Barrick Gold Exploration Inc

WHEN RECORDED, RETURN TO:
Tasha Liebsack
Barrick Gold Exploration
293 Spruce Road
Elko, NV 89801

Official Record
Recording requested By
BARRICK GOLD EXPLORATION
Eureka County - NV
Mike Rebaleati - Recorder
Fee: \$20.50 Page 1 of 1
RPTT Recorded By LLH
Book- 0450 Page- 0107



CERTIFICATE OF LOCATION
Lode Mining Claim

NOTICE IS HEREBY GIVEN that **Barrick Gold Exploration Inc.**,
293 Spruce Road, Elko, Nevada 89801, hereby claims under and pursuant to
the laws of the State of Nevada and of the laws of the United States of America
the following described LODE MINING CLAIM:

The name of the claim is the RX 16.
This claim was located on 11/30/2006, by posting a Location Notice at the discovery monument.

The length of the claim is 20 feet in a South direction and 1480 feet in the opposite direction from the
monument where the Location Notice is posted, and the width is 300 feet on each side of the center of the vein
or lode, comprising in all 1500 feet in length and 600 feet in width, and generally following a north-south
course.

The exterior boundaries are distinctly marked by four substantial monuments. Each corner monument
consists of a 1-1/2" x 1-1/2" x 4 wooden post with aluminum tags attached, scribed with clam name and corner
description, set one foot in the ground. The boundaries can be readily traced by beginning at corner No. 1, the
NE corner:

thence	<u>1500</u>	feet	<u>south</u>	to the	<u>SE</u>	corner, corner No. 2,
thence	<u>600</u>	feet	<u>west</u>	to the	<u>SW</u>	corner, corner No. 3,
thence	<u>1500</u>	feet	<u>north</u>	to the	<u>NW</u>	corner, corner No. 4,
thence	<u>600</u>	feet	<u>east</u>	to the	<u>NE</u>	corner, corner No. 1, the point of beginning.

Said claim is located in the:

NE 1/4 of section _____,
SE 1/4 of section 30, T.26N, R.50E,
NW 1/4 of section _____,
SW 1/4 of section _____,
M.D.M., Eureka County, State of Nevada.

The boundaries of said claim were defined by law within sixty days from the date of posting of the Notice
of Location. The location work, consisting of the making and filing of maps and the payment of fees prescribed by
NRS 517.040, was completed by the date of recordation of this certificate.

Discoverer, Locator and Claimant:
Barrick Gold Exploration Inc.

by: 
Agent for Barrick Gold Exploration Inc.

WHEN RECORDED, RETURN TO:
Tasha Liebsack
Barrick Gold Exploration
293 Spruce Road
Elko, NV 89801

Official Record
Recording requested By
BARRICK GOLD EXPLORATION

Eureka County - NV
Mike Rebaleati - Recorder
Fee: \$20.50 Page 1 of 1
RPTT: Recorded By: LLH
Book- 0450 Page- 0108



CERTIFICATE OF LOCATION
Lode Mining Claim

NOTICE IS HEREBY GIVEN that **Barrick Gold Exploration Inc.**,
293 Spruce Road, Elko, Nevada 89801, hereby claims under and pursuant to
the laws of the State of Nevada and of the laws of the United States of America
the following described LODE MINING CLAIM:

The name of the claim is the RX 17.
This claim was located on 11/30/2006, by posting a Location Notice at the discovery monument.

The length of the claim is 20 feet in a North direction and 1480 feet in the opposite direction from the
monument where the Location Notice is posted, and the width is 300 feet on each side of the center of the vein
or lode, comprising in all 1500 feet in length and 600 feet in width, and generally following a north-south
course.

The exterior boundaries are distinctly marked by four substantial monuments. Each corner monument
consists of a 1-1/2" x 1-1/2" x 4 wooden post with aluminum tags attached, scribed with clam name and corner
description, set one foot in the ground. The boundaries can be readily traced by beginning at corner No. 1, the
NE corner:

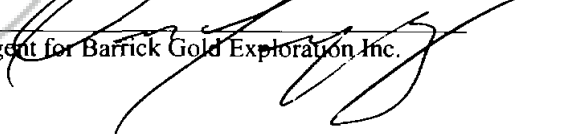
thence	<u>1500</u>	feet	<u>south</u>	to the	<u>SE</u>	corner, corner No. 2,
thence	<u>600</u>	feet	<u>west</u>	to the	<u>SW</u>	corner, corner No. 3,
thence	<u>1500</u>	feet	<u>north</u>	to the	<u>NW</u>	corner, corner No. 4,
thence	<u>600</u>	feet	<u>east</u>	to the	<u>NE</u>	corner, corner No. 1, the point of beginning.

Said claim is located in the:

NE 1/4 of section 31, T.26N, R.50E,
SE 1/4 of section 30, T.26N, R.50E,
NW 1/4 of section _____,
SW 1/4 of section _____,
M.D.M., Eureka County, State of Nevada.

The boundaries of said claim were defined by law within sixty days from the date of posting of the Notice
of Location. The location work, consisting of the making and filing of maps and the payment of fees prescribed by
NRS 517.040, was completed by the date of recordation of this certificate.

Discoverer, Locator and Claimant:
Barrick Gold Exploration Inc.

by: 
Agent for Barrick Gold Exploration Inc.

WHEN RECORDED, RETURN TO:

Tasha Liebsack
Barrick Gold Exploration
293 Spruce Road
Elko, NV 89801



0207484

CERTIFICATE OF LOCATION

Lode Mining Claim

NOTICE IS HEREBY GIVEN that **Barrick Gold Exploration Inc.**,
293 Spruce Road, Elko, Nevada 89801, hereby claims under and pursuant to
the laws of the State of Nevada and of the laws of the United States of America
the following described LODE MINING CLAIM:

The name of the claim is the RX 18.
This claim was located on 11/30/2006, by posting a Location Notice at the discovery monument.

The length of the claim is 20 feet in a South direction and 1480 feet in the opposite direction from the
monument where the Location Notice is posted, and the width is 300 feet on each side of the center of the vein
or lode, comprising in all 1500 feet in length and 600 feet in width, and generally following a north-south
course.

The exterior boundaries are distinctly marked by four substantial monuments. Each corner monument
consists of a 1-1/2" x 1-1/2" x 4 wooden post with aluminum tags attached, scribed with claim name and corner
description, set one foot in the ground. The boundaries can be readily traced by beginning at corner No. 1, the
NE corner:

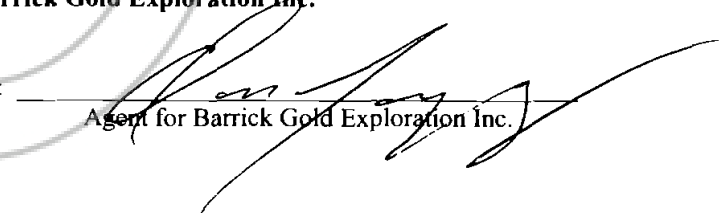
thence 1500 feet south to the SE corner, corner No. 2,
thence 600 feet west to the SW corner, corner No. 3,
thence 1500 feet north to the NW corner, corner No. 4,
thence 600 feet east to the NE corner, corner No. 1, the point of beginning.

Said claim is located in the:

NE 1/4 of section _____,
SE 1/4 of section 30, T.26N, R.50E,
NW 1/4 of section _____,
SW 1/4 of section _____,
M.D.M., Eureka County, State of Nevada.

The boundaries of said claim were defined by law within sixty days from the date of posting of the Notice
of Location. The location work, consisting of the making and filing of maps and the payment of fees prescribed by
NRS 517.040, was completed by the date of recordation of this certificate.

Discoverer, Locator and Claimant:
Barrick Gold Exploration Inc.

by: 
Agent for Barrick Gold Exploration Inc.

WHEN RECORDED, RETURN TO:
Tasha Liebsack
Barrick Gold Exploration
293 Spruce Road
Elko, NV 89801



0207485

CERTIFICATE OF LOCATION

Lode Mining Claim

NOTICE IS HEREBY GIVEN that **Barrick Gold Exploration Inc.**,
293 Spruce Road, Elko, Nevada 89801, hereby claims under and pursuant to
the laws of the State of Nevada and of the laws of the United States of America
the following described LODE MINING CLAIM:

The name of the claim is the RX 19.
This claim was located on 11/30/2006, by posting a Location Notice at the discovery monument.

The length of the claim is 20 feet in a North direction and 1480 feet in the opposite direction from the
monument where the Location Notice is posted, and the width is 300 feet on each side of the center of the vein
or lode, comprising in all 1500 feet in length and 600 feet in width, and generally following a north-south
course.

The exterior boundaries are distinctly marked by four substantial monuments. Each corner monument
consists of a 1-1/2" x 1-1/2" x 4 wooden post with aluminum tags attached, scribed with clam name and corner
description, set one foot in the ground. The boundaries can be readily traced by beginning at corner No. 1, the
NE corner:

thence 1500 feet south to the SE corner, corner No. 2,
thence 600 feet west to the SW corner, corner No. 3,
thence 1500 feet north to the NW corner, corner No. 4,
thence 600 feet east to the NE corner, corner No. 1, the point of beginning.

Said claim is located in the:

NE 1/4 of section 31, T.26N, R.50E,
SE 1/4 of section 30, T.26N, R.50E,
NW 1/4 of section _____,
SW 1/4 of section _____,
M.D.M., Eureka County, State of Nevada.

The boundaries of said claim were defined by law within sixty days from the date of posting of the Notice
of Location. The location work, consisting of the making and filing of maps and the payment of fees prescribed by
NRS 517.040, was completed by the date of recordation of this certificate.

Discoverer, Locator and Claimant:
Barrick Gold Exploration Inc.

by: 
Agent for Barrick Gold Exploration Inc.

DOC # 0207486

01/17/2007

1:26 PM

Official Record

Recording requested By
BARRICK GOLD EXPLORATION

Eureka County - NV

Mike Rebaleati - Recorder

Fee: \$20.50

Page 1 of 1

RPTT:

Recorded By LLH

Book- 0450 Page- 0111



WHEN RECORDED, RETURN TO:

Tasha Liebsack
Barrick Gold Exploration
293 Spruce Road
Elko, NV 89801

CERTIFICATE OF LOCATION

Lode Mining Claim

NOTICE IS HEREBY GIVEN that **Barrick Gold Exploration Inc.**, 293 Spruce Road, Elko, Nevada 89801, hereby claims under and pursuant to the laws of the State of Nevada and of the laws of the United States of America the following described LODE MINING CLAIM:

The name of the claim is the RX 20.

This claim was located on 11/30/2006, by posting a Location Notice at the discovery monument.

The length of the claim is 20 feet in a South direction and 1480 feet in the opposite direction from the monument where the Location Notice is posted, and the width is 300 feet on each side of the center of the vein or lode, comprising in all 1500 feet in length and 600 feet in width, and generally following a north-south course.

The exterior boundaries are distinctly marked by four substantial monuments. Each corner monument consists of a 1-1/2" x 1-1/2" x 4 wooden post with aluminum tags attached, scribed with claim name and corner description, set one foot in the ground. The boundaries can be readily traced by beginning at corner No. 1, the NE corner:

thence	<u>1500</u>	feet	<u>south</u>	to the	<u>SE</u>	corner, corner No. 2,
thence	<u>600</u>	feet	<u>west</u>	to the	<u>SW</u>	corner, corner No. 3,
thence	<u>1500</u>	feet	<u>north</u>	to the	<u>NW</u>	corner, corner No. 4,
thence	<u>600</u>	feet	<u>east</u>	to the	<u>NE</u>	corner, corner No. 1, the point of beginning.

Said claim is located in the:

NE 1/4 of section _____,
SE 1/4 of section 30, T.26N, R.50E,
NW 1/4 of section _____,
SW 1/4 of section _____,
M.D.M., Eureka County, State of Nevada.

The boundaries of said claim were defined by law within sixty days from the date of posting of the Notice of Location. The location work, consisting of the making and filing of maps and the payment of fees prescribed by NRS 517.040, was completed by the date of recordation of this certificate.

Discoverer, Locator and Claimant:
Barrick Gold Exploration Inc.

by:

Agent for Barrick Gold Exploration Inc.

DOC # 0207487

01/17/2007 1:26 PM

Official Record

Recording requested By
BARRICK GOLD EXPLORATION

Eureka County - NV

Mike Rebaleati - Recorder

Fee: \$20.50

Page 1 of 1

RPTT:

Recorded By LLH

Book- 0450 Page- 0112

WHEN RECORDED, RETURN TO:
Tasha Liebsack
Barrick Gold Exploration
293 Spruce Road
Elko, NV 89801



CERTIFICATE OF LOCATION

Lode Mining Claim

NOTICE IS HEREBY GIVEN that **Barrick Gold Exploration Inc.**,
293 Spruce Road, Elko, Nevada 89801, hereby claims under and pursuant to
the laws of the State of Nevada and of the laws of the United States of America
the following described LODE MINING CLAIM:

The name of the claim is the RX 21.

This claim was located on 11/30/2006, by posting a Location Notice at the discovery monument.

The length of the claim is 20 feet in a North direction and 1480 feet in the opposite direction from the
monument where the Location Notice is posted, and the width is 300 feet on each side of the center of the vein
or lode, comprising in all 1500 feet in length and 600 feet in width, and generally following a north-south
course.

The exterior boundaries are distinctly marked by four substantial monuments. Each corner monument
consists of a 1-1/2" x 1-1/2" x 4 wooden post with aluminum tags attached, scribed with claim name and corner
description, set one foot in the ground. The boundaries can be readily traced by beginning at corner No. 1, the
NE corner:

thence	<u>1500</u>	feet	<u>south</u>	to the	<u>SE</u>	corner, corner No. 2,
thence	<u>600</u>	feet	<u>west</u>	to the	<u>SW</u>	corner, corner No. 3,
thence	<u>1500</u>	feet	<u>north</u>	to the	<u>NW</u>	corner, corner No. 4,
thence	<u>600</u>	feet	<u>east</u>	to the	<u>NE</u>	corner, corner No. 1, the point of beginning.

Said claim is located in the:

NE 1/4 of section 31, T.26N, R.50E,
SE 1/4 of section 30, T.26N, R.50E,
NW 1/4 of section _____,
SW 1/4 of section _____,
M.D.M., Eureka County, State of Nevada.

The boundaries of said claim were defined by law within sixty days from the date of posting of the Notice
of Location. The location work, consisting of the making and filing of maps and the payment of fees prescribed by
NRS 517.040, was completed by the date of recordation of this certificate.

Discoverer, Locator and Claimant:
Barrick Gold Exploration Inc.

by:


Agent for Barrick Gold Exploration Inc.

WHEN RECORDED, RETURN TO:
Tasha Liebsack
Barrick Gold Exploration
293 Spruce Road
Elko, NV 89801



CERTIFICATE OF LOCATION

Lode Mining Claim

NOTICE IS HEREBY GIVEN that **Barrick Gold Exploration Inc.**, 293 Spruce Road, Elko, Nevada 89801, hereby claims under and pursuant to the laws of the State of Nevada and of the laws of the United States of America the following described LODE MINING CLAIM:

The name of the claim is the RX 22.
This claim was located on 11/30/2006, by posting a Location Notice at the discovery monument.

The length of the claim is 20 feet in a South direction and 1480 feet in the opposite direction from the monument where the Location Notice is posted, and the width is 300 feet on each side of the center of the vein or lode, comprising in all 1500 feet in length and 600 feet in width, and generally following a north-south course.

The exterior boundaries are distinctly marked by four substantial monuments. Each corner monument consists of a 1-1/2" x 1-1/2" x 4 wooden post with aluminum tags attached, scribed with clam name and corner description, set one foot in the ground. The boundaries can be readily traced by beginning at corner No. 1, the NE corner:

thence 1500 feet south to the SE corner, corner No. 2,
thence 600 feet west to the SW corner, corner No. 3,
thence 1500 feet north to the NW corner, corner No. 4,
thence 600 feet east to the NE corner, corner No. 1, the point of beginning.

Said claim is located in the:

NE 1/4 of section _____,
SE 1/4 of section 30, T.26N, R.50E,
NW 1/4 of section _____,
SW 1/4 of section 29, T.26N, R.50E,
M.D.M., Eureka County, State of Nevada.

The boundaries of said claim were defined by law within sixty days from the date of posting of the Notice of Location. The location work, consisting of the making and filing of maps and the payment of fees prescribed by NRS 517.040, was completed by the date of recordation of this certificate.

Discoverer, Locator and Claimant:
Barrick Gold Exploration Inc.

by:
Agent for Barrick Gold Exploration Inc.

WHEN RECORDED, RETURN TO:

Tasha Liebsack
Barrick Gold Exploration
293 Spruce Road
Elko, NV 89801



0207489

CERTIFICATE OF LOCATION

Lode Mining Claim

NOTICE IS HEREBY GIVEN that **Barrick Gold Exploration Inc.**, 293 Spruce Road, Elko, Nevada 89801, hereby claims under and pursuant to the laws of the State of Nevada and of the laws of the United States of America the following described **LODE MINING CLAIM**:

The name of the claim is the RX 23.

This claim was located on 11/30/2006, by posting a Location Notice at the discovery monument.

The length of the claim is 20 feet in a North direction and 1480 feet in the opposite direction from the monument where the Location Notice is posted, and the width is 300 feet on each side of the center of the vein or lode, comprising in all 1500 feet in length and 600 feet in width, and generally following a north-south course.

The exterior boundaries are distinctly marked by four substantial monuments. Each corner monument consists of a 1-1/2" x 1-1/2" x 4 wooden post with aluminum tags attached, scribed with claim name and corner description, set one foot in the ground. The boundaries can be readily traced by beginning at corner No. 1, the NE corner:

thence	<u>1500</u>	feet	<u>south</u>	to the	<u>SE</u>	corner, corner No. 2,
thence	<u>600</u>	feet	<u>west</u>	to the	<u>SW</u>	corner, corner No. 3,
thence	<u>1500</u>	feet	<u>north</u>	to the	<u>NW</u>	corner, corner No. 4,
thence	<u>600</u>	feet	<u>east</u>	to the	<u>NE</u>	corner, corner No. 1, the point of beginning.

Said claim is located in the:

NE 1/4 of section 31, T.26N, R.50E,
SE 1/4 of section 30, T.26N, R.50E,
NW 1/4 of section 32, T.26N, R.50E,
SW 1/4 of section 29, T.26N, R.50E,
M.D.M., Eureka County, State of Nevada.

The boundaries of said claim were defined by law within sixty days from the date of posting of the Notice of Location. The location work, consisting of the making and filing of maps and the payment of fees prescribed by NRS 517.040, was completed by the date of recordation of this certificate.

Discoverer, Locator and Claimant:
Barrick Gold Exploration Inc.

by:


Agent for Barrick Gold Exploration Inc.

WHEN RECORDED, RETURN TO:
Tasha Liebsack
Barrick Gold Exploration
293 Spruce Road
Elko, NV 89801

Official Record

Recording requested By
BARRICK GOLD EXPLORATION

Eureka County - NV

Mike Rebaleati - Recorder

Fee: \$20.50

Page 1 of 1

RPTT:

Recorded By LLH

Book- 0450 Page- 0115



CERTIFICATE OF LOCATION

Lode Mining Claim

NOTICE IS HEREBY GIVEN that **Barrick Gold Exploration Inc.**,
293 Spruce Road, Elko, Nevada 89801, hereby claims under and pursuant to
the laws of the State of Nevada and of the laws of the United States of America
the following described **LODE MINING CLAIM**:

The name of the claim is the RX 24.

This claim was located on 11/30/2006, by posting a Location Notice at the discovery monument.

The length of the claim is 20 feet in a South direction and 1480 feet in the opposite direction from the
monument where the Location Notice is posted, and the width is 300 feet on each side of the center of the vein
or lode, comprising in all 1500 feet in length and 600 feet in width, and generally following a north-south
course.

The exterior boundaries are distinctly marked by four substantial monuments. Each corner monument
consists of a 1-1/2" x 1-1/2" x 4 wooden post with aluminum tags attached, scribed with claim name and corner
description, set one foot in the ground. The boundaries can be readily traced by beginning at corner No. 1, the
NE corner:

thence	<u>1500</u>	feet	<u>south</u>	to the	<u>SE</u>	corner, corner No. 2,
thence	<u>600</u>	feet	<u>west</u>	to the	<u>SW</u>	corner, corner No. 3,
thence	<u>1500</u>	feet	<u>north</u>	to the	<u>NW</u>	corner, corner No. 4,
thence	<u>600</u>	feet	<u>east</u>	to the	<u>NE</u>	corner, corner No. 1, the point of beginning.

Said claim is located in the:

NE 1/4 of section _____,
SE 1/4 of section _____,
NW 1/4 of section _____,
SW 1/4 of section 29, T.26N, R.50E,
M.D.M., Eureka County, State of Nevada.

The boundaries of said claim were defined by law within sixty days from the date of posting of the Notice
of Location. The location work, consisting of the making and filing of maps and the payment of fees prescribed by
NRS 517.040, was completed by the date of recordation of this certificate.

Discoverer, Locator and Claimant:
Barrick Gold Exploration Inc.

by:

Agent for Barrick Gold Exploration Inc.

WHEN RECORDED, RETURN TO:
Tasha Liebsack
Barrick Gold Exploration
293 Spruce Road
Elko, NV 89801



0207491

CERTIFICATE OF LOCATION

Lode Mining Claim

NOTICE IS HEREBY GIVEN that **Barrick Gold Exploration Inc.**,
293 Spruce Road, Elko, Nevada 89801, hereby claims under and pursuant to
the laws of the State of Nevada and of the laws of the United States of America
the following described **LODE MINING CLAIM**:

The name of the claim is the RX 25 .
This claim was located on 11/30/2006 , by posting a Location Notice at the discovery monument.

The length of the claim is 20 feet in a North direction and 1480 feet in the opposite direction from the
monument where the Location Notice is posted, and the width is 300 feet on each side of the center of the vein
or lode, comprising in all 1500 feet in length and 600 feet in width, and generally following a north-south
course.

The exterior boundaries are distinctly marked by four substantial monuments. Each corner monument
consists of a 1-1/2" x 1-1/2" x 4 wooden post with aluminum tags attached, scribed with clam name and corner
description, set one foot in the ground. The boundaries can be readily traced by beginning at corner No. 1, the
 NE corner:

thence	<u> 1500 </u>	feet	<u> south </u>	to the	<u> SE </u>	corner, corner No. 2,
thence	<u> 600 </u>	feet	<u> west </u>	to the	<u> SW </u>	corner, corner No. 3,
thence	<u> 1500 </u>	feet	<u> north </u>	to the	<u> NW </u>	corner, corner No. 4,
thence	<u> 600 </u>	feet	<u> east </u>	to the	<u> NE </u>	corner, corner No. 1, the point of beginning.

Said claim is located in the:

NE 1/4 of section _____,
SE 1/4 of section _____,
NW 1/4 of section 32, T.26N, R.50E ,
SW 1/4 of section 29, T.26N, R.50E ,
M.D.M., Eureka County, State of Nevada.

The boundaries of said claim were defined by law within sixty days from the date of posting of the Notice
of Location. The location work, consisting of the making and filing of maps and the payment of fees prescribed by
NRS 517.040, was completed by the date of recordation of this certificate.

Discoverer, Locator and Claimant:
Barrick Gold Exploration Inc.

by: _____
Agent for Barrick Gold Exploration Inc.

WHEN RECORDED, RETURN TO:
Tasha Liebsack
Barrick Gold Exploration
293 Spruce Road
Elko, NV 89801

DOC # 0207492

01/17/2007

1:26 PM

Official Record

Recording requested By
BARRICK GOLD EXPLORATION

Eureka County - NV

Mike Rebaleati - Recorder

Fee \$20.50

Page 1 of 1

RPTT

Recorded By LLH

Book- 0450 Page- 0117

CERTIFICATE OF LOCATION

Lode Mining Claim



0207492

NOTICE IS HEREBY GIVEN that **Barrick Gold Exploration Inc.**,
293 Spruce Road, Elko, Nevada 89801, hereby claims under and pursuant to
the laws of the State of Nevada and of the laws of the United States of America
the following described LODE MINING CLAIM:

The name of the claim is the RX 26.

This claim was located on 11/30/2006, by posting a Location Notice at the discovery monument.

The length of the claim is 20 feet in a South direction and 1480 feet in the opposite direction from the
monument where the Location Notice is posted, and the width is 300 feet on each side of the center of the vein
or lode, comprising in all 1500 feet in length and 600 feet in width, and generally following a north-south
course.

The exterior boundaries are distinctly marked by four substantial monuments. Each corner monument
consists of a 1-1/2" x 1-1/2" x 4 wooden post with aluminum tags attached, scribed with claim name and corner
description, set one foot in the ground. The boundaries can be readily traced by beginning at corner No. 1, the
NE corner:

thence	<u>1500</u>	feet	<u>south</u>	to the	<u>SE</u>	corner, corner No. 2,
thence	<u>600</u>	feet	<u>west</u>	to the	<u>SW</u>	corner, corner No. 3,
thence	<u>1500</u>	feet	<u>north</u>	to the	<u>NW</u>	corner, corner No. 4,
thence	<u>600</u>	feet	<u>east</u>	to the	<u>NE</u>	corner, corner No. 1, the point of beginning.

Said claim is located in the:

NE 1/4 of section _____,
SE 1/4 of section _____,
NW 1/4 of section _____,
SW 1/4 of section 29, T.26N, R.50E,
M.D.M., Eureka County, State of Nevada.

The boundaries of said claim were defined by law within sixty days from the date of posting of the Notice
of Location. The location work, consisting of the making and filing of maps and the payment of fees prescribed by
NRS 517.040, was completed by the date of recordation of this certificate.

Discoverer, Locator and Claimant:
Barrick Gold Exploration Inc.

by:

Agent for Barrick Gold Exploration Inc.

DOC # 0207493

01/17/2007 1 26 PM

Official Record

Recording requested By
BARRICK GOLD EXPLORATION

Eureka County - NV

Mike Rebaleati - Recorder

Fee: \$20.50

Page 1 of 1

RPTT

Recorded By: LLH

Book- 0450 Page- 0118

WHEN RECORDED, RETURN TO:

Tasha Liebsack
Barrick Gold Exploration
293 Spruce Road
Elko, NV 89801

CERTIFICATE OF LOCATION

Lode Mining Claim



0207493

NOTICE IS HEREBY GIVEN that **Barrick Gold Exploration Inc.**, 293 Spruce Road, Elko, Nevada 89801, hereby claims under and pursuant to the laws of the State of Nevada and of the laws of the United States of America the following described LODE MINING CLAIM:

The name of the claim is the RX 27 .

This claim was located on 11/30/2006 , by posting a Location Notice at the discovery monument.

The length of the claim is 20 feet in a North direction and 1480 feet in the opposite direction from the monument where the Location Notice is posted, and the width is 300 feet on each side of the center of the vein or lode, comprising in all 1500 feet in length and 600 feet in width, and generally following a north-south course.

The exterior boundaries are distinctly marked by four substantial monuments. Each corner monument consists of a 1-1/2" x 1-1/2" x 4 wooden post with aluminum tags attached, scribed with claim name and corner description, set one foot in the ground. The boundaries can be readily traced by beginning at corner No. 1, the NE corner:

thence	<u> 1500 </u>	feet	<u> south </u>	to the	<u> SE </u>	corner, corner No. 2,
thence	<u> 600 </u>	feet	<u> west </u>	to the	<u> SW </u>	corner, corner No. 3,
thence	<u> 1500 </u>	feet	<u> north </u>	to the	<u> NW </u>	corner, corner No. 4,
thence	<u> 600 </u>	feet	<u> east </u>	to the	<u> NE </u>	corner, corner No. 1, the point of beginning.

Said claim is located in the:

NE 1/4 of section _____,
SE 1/4 of section _____,
NW 1/4 of section 32, T.26N, R.50E ,
SW 1/4 of section 29, T.26N, R.50E ,
M.D.M., Eureka County, State of Nevada.

The boundaries of said claim were defined by law within sixty days from the date of posting of the Notice of Location. The location work, consisting of the making and filing of maps and the payment of fees prescribed by NRS 517.040, was completed by the date of recordation of this certificate.

Discoverer, Locator and Claimant:
Barrick Gold Exploration Inc.

by:
Agent for Barrick Gold Exploration Inc.

DOC # 0207494

01/17/2007 1:26 PM

Official Record

Recording requested By
BARRICK GOLD EXPLORATION

Eureka County - NV

Mike Rebaleati - Recorder

Fee \$20.50

Page 1 of 1

RPTT

Recorded By: LLH

Book- 0450 Page- 0119



0207494

WHEN RECORDED, RETURN TO:

Tasha Liebsack
Barrick Gold Exploration
293 Spruce Road
Elko, NV 89801

CERTIFICATE OF LOCATION

Lode Mining Claim

NOTICE IS HEREBY GIVEN that **Barrick Gold Exploration Inc.**, 293 Spruce Road, Elko, Nevada 89801, hereby claims under and pursuant to the laws of the State of Nevada and of the laws of the United States of America the following described LODE MINING CLAIM:

The name of the claim is the RX 28 .

This claim was located on 11/30/2006 , by posting a Location Notice at the discovery monument.

The length of the claim is 20 feet in a South direction and 1480 feet in the opposite direction from the monument where the Location Notice is posted, and the width is 300 feet on each side of the center of the vein or lode, comprising in all 1500 feet in length and 600 feet in width, and generally following a north-south course.

The exterior boundaries are distinctly marked by four substantial monuments. Each corner monument consists of a 1-1/2" x 1-1/2" x 4 wooden post with aluminum tags attached, scribed with claim name and corner description, set one foot in the ground. The boundaries can be readily traced by beginning at corner No. 1, the NE corner:

thence	<u> 1500 </u>	feet	<u> south </u>	to the	<u> SE </u>	corner, corner No. 2,
thence	<u> 600 </u>	feet	<u> west </u>	to the	<u> SW </u>	corner, corner No. 3,
thence	<u> 1500 </u>	feet	<u> north </u>	to the	<u> NW </u>	corner, corner No. 4,
thence	<u> 600 </u>	feet	<u> east </u>	to the	<u> NE </u>	corner, corner No. 1, the point of beginning.

Said claim is located in the:

NE 1/4 of section _____,
SE 1/4 of section _____,
NW 1/4 of section _____,
SW 1/4 of section 29, T.26N, R.50E ,
M.D.M., Eureka County, State of Nevada.

The boundaries of said claim were defined by law within sixty days from the date of posting of the Notice of Location. The location work, consisting of the making and filing of maps and the payment of fees prescribed by NRS 517.040, was completed by the date of recordation of this certificate.

Discoverer, Locator and Claimant:
Barrick Gold Exploration Inc.

by:

Agent for Barrick Gold Exploration Inc.

WHEN RECORDED, RETURN TO:
Tasha Liebsack
Barrick Gold Exploration
293 Spruce Road
Elko, NV 89801

Official Record

Recording requested By
BARRICK GOLD EXPLORATION

Eureka County - NV

Mike Rebaleati - Recorder

Fee: \$20.50

Page 1 of 1

RPTT

Recorded By: LLH

Book- 0450 Page- 0120



CERTIFICATE OF LOCATION

Lode Mining Claim

NOTICE IS HEREBY GIVEN that **Barrick Gold Exploration Inc.**,
293 Spruce Road, Elko, Nevada 89801, hereby claims under and pursuant to
the laws of the State of Nevada and of the laws of the United States of America
the following described LODE MINING CLAIM:

The name of the claim is the RX 29.

This claim was located on 11/30/2006, by posting a Location Notice at the discovery monument.

The length of the claim is 20 feet in a North direction and 1480 feet in the opposite direction from the monument where the Location Notice is posted, and the width is 300 feet on each side of the center of the vein or lode, comprising in all 1500 feet in length and 600 feet in width, and generally following a north-south course.

The exterior boundaries are distinctly marked by four substantial monuments. Each corner monument consists of a 1-1/2" x 1-1/2" x 4 wooden post with aluminum tags attached, scribed with claim name and corner description, set one foot in the ground. The boundaries can be readily traced by beginning at corner No. 1, the NE corner:

thence	<u>1500</u>	feet	<u>south</u>	to the	<u>SE</u>	corner, corner No. 2.
thence	<u>600</u>	feet	<u>west</u>	to the	<u>SW</u>	corner, corner No. 3.
thence	<u>1500</u>	feet	<u>north</u>	to the	<u>NW</u>	corner, corner No. 4.
thence	<u>600</u>	feet	<u>east</u>	to the	<u>NE</u>	corner, corner No. 1, the point of beginning.

Said claim is located in the:

NE 1/4 of section _____,
SE 1/4 of section _____,
NW 1/4 of section 32, T.26N, R.50E ,
SW 1/4 of section 29, T.26N, R.50E ,
M.D.M., Eureka County, State of Nevada.

The boundaries of said claim were defined by law within sixty days from the date of posting of the Notice of Location. The location work, consisting of the making and filing of maps and the payment of fees prescribed by NRS 517.040, was completed by the date of recordation of this certificate.

Discoverer, Locator and Claimant:
Barrick Gold Exploration Inc.

by:

Agent for Barrick Gold Exploration Inc.

DOC # 0207496

01/17/2007

1:26 PM

Official Record

Recording requested By
BARRICK GOLD EXPLORATION

Eureka County - NV

Mike Rebaleati - Recorder

Fee \$20.50

Page 1 of 1

RPTT:

Recorded By LLH

Book- 0450 Page- 0121

WHEN RECORDED, RETURN TO:

Tasha Liebsack
Barrick Gold Exploration
293 Spruce Road
Elko, NV 89801

CERTIFICATE OF LOCATION

Lode Mining Claim



NOTICE IS HEREBY GIVEN that **Barrick Gold Exploration Inc.**, 293 Spruce Road, Elko, Nevada 89801, hereby claims under and pursuant to the laws of the State of Nevada and of the laws of the United States of America the following described **LODE MINING CLAIM**:

The name of the claim is the RX 30 .

This claim was located on 11/30/2006 , by posting a Location Notice at the discovery monument.

The length of the claim is 20 feet in a South direction and 1480 feet in the opposite direction from the monument where the Location Notice is posted, and the width is 300 feet on each side of the center of the vein or lode, comprising in all 1500 feet in length and 600 feet in width, and generally following a north-south course.

The exterior boundaries are distinctly marked by four substantial monuments. Each corner monument consists of a 1-1/2" x 1-1/2" x 4 wooden post with aluminum tags attached, scribed with claim name and corner description, set one foot in the ground. The boundaries can be readily traced by beginning at corner No. 1, the NE corner:

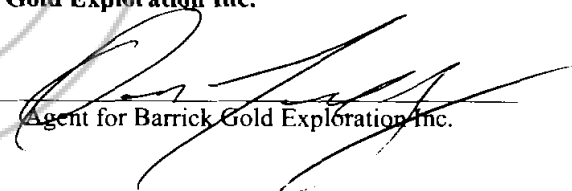
thence	<u> 1500 </u>	feet	<u> south </u>	to the	<u> SE </u>	corner, corner No. 2,
thence	<u> 600 </u>	feet	<u> west </u>	to the	<u> SW </u>	corner, corner No. 3,
thence	<u> 1500 </u>	feet	<u> north </u>	to the	<u> NW </u>	corner, corner No. 4,
thence	<u> 600 </u>	feet	<u> east </u>	to the	<u> NE </u>	corner, corner No. 1, the point of beginning.

Said claim is located in the:

NE 1/4 of section _____,
SE 1/4 of section _____,
NW 1/4 of section _____,
SW 1/4 of section 29, T.26N, R.50E ,
M.D.M., Eureka County, State of Nevada.

The boundaries of said claim were defined by law within sixty days from the date of posting of the Notice of Location. The location work, consisting of the making and filing of maps and the payment of fees prescribed by NRS 517.040, was completed by the date of recordation of this certificate.

Discoverer, Locator and Claimant:
Barrick Gold Exploration Inc.

by: 
Agent for Barrick Gold Exploration Inc.

WHEN RECORDED, RETURN TO:

Tasha Liebsack
Barrick Gold Exploration
293 Spruce Road
Elko, NV 89801



0207497

CERTIFICATE OF LOCATION

Lode Mining Claim

NOTICE IS HEREBY GIVEN that **Barrick Gold Exploration Inc.**,
293 Spruce Road, Elko, Nevada 89801, hereby claims under and pursuant to
the laws of the State of Nevada and of the laws of the United States of America
the following described LODE MINING CLAIM:

The name of the claim is the RX 31 .

This claim was located on 11/30/2006 , by posting a Location Notice at the discovery monument.

The length of the claim is 20 feet in a North direction and 1480 feet in the opposite direction from the monument where the Location Notice is posted, and the width is 300 feet on each side of the center of the vein or lode, comprising in all 1500 feet in length and 600 feet in width, and generally following a north-south course.

The exterior boundaries are distinctly marked by four substantial monuments. Each corner monument consists of a 1-1/2" x 1-1/2" x 4 wooden post with aluminum tags attached, scribed with claim name and corner description, set one foot in the ground. The boundaries can be readily traced by beginning at corner No. 1, the NE corner:

thence	<u> 1500 </u>	feet	<u> south </u>	to the	<u> SE </u>	corner, corner No. 2,
thence	<u> 600 </u>	feet	<u> west </u>	to the	<u> SW </u>	corner, corner No. 3,
thence	<u> 1500 </u>	feet	<u> north </u>	to the	<u> NW </u>	corner, corner No. 4,
thence	<u> 600 </u>	feet	<u> east </u>	to the	<u> NE </u>	corner, corner No. 1, the point of beginning.

Said claim is located in the:

NE 1/4 of section _____,
SE 1/4 of section _____,
NW 1/4 of section 32, T.26N, R.50E ,
SW 1/4 of section 29, T.26N, R.50E ,
M.D.M., Eureka County, State of Nevada.

The boundaries of said claim were defined by law within sixty days from the date of posting of the Notice of Location. The location work, consisting of the making and filing of maps and the payment of fees prescribed by NRS 517.040, was completed by the date of recordation of this certificate.

Discoverer, Locator and Claimant:
Barrick Gold Exploration Inc.

by:

Agent for Barrick Gold Exploration Inc.

WHEN RECORDED, RETURN TO:

Tasha Liebsack
Barrick Gold Exploration
293 Spruce Road
Elko, NV 89801



0207498

CERTIFICATE OF LOCATION

Lode Mining Claim

NOTICE IS HEREBY GIVEN that **Barrick Gold Exploration Inc.**, 293 Spruce Road, Elko, Nevada 89801, hereby claims under and pursuant to the laws of the State of Nevada and of the laws of the United States of America the following described LODE MINING CLAIM:

The name of the claim is the RX 32 .

This claim was located on 11/30/2006 , by posting a Location Notice at the discovery monument.

The length of the claim is 20 feet in a South direction and 1480 feet in the opposite direction from the monument where the Location Notice is posted, and the width is 300 feet on each side of the center of the vein or lode, comprising in all 1500 feet in length and 600 feet in width, and generally following a north-south course.

The exterior boundaries are distinctly marked by four substantial monuments. Each corner monument consists of a 1-1/2" x 1-1/2" x 4 wooden post with aluminum tags attached, scribed with claim name and corner description, set one foot in the ground. The boundaries can be readily traced by beginning at corner No. 1, the NE corner:

thence	<u> 1500 </u>	feet	<u> south </u>	to the	<u> SE </u>	corner, corner No. 2,
thence	<u> 600 </u>	feet	<u> west </u>	to the	<u> SW </u>	corner, corner No. 3,
thence	<u> 1500 </u>	feet	<u> north </u>	to the	<u> NW </u>	corner, corner No. 4,
thence	<u> 600 </u>	feet	<u> east </u>	to the	<u> NE </u>	corner, corner No. 1, the point of beginning.

Said claim is located in the:

NE 1/4 of section _____,
SE 1/4 of section 29, T.26N, R.50E ,
NW 1/4 of section _____,
SW 1/4 of section 29, T.26N, R.50E ,
M.D.M., Eureka County, State of Nevada.

The boundaries of said claim were defined by law within sixty days from the date of posting of the Notice of Location. The location work, consisting of the making and filing of maps and the payment of fees prescribed by NRS 517.040, was completed by the date of recordation of this certificate.

Discoverer, Locator and Claimant:
Barrick Gold Exploration Inc.

by:

Agent for Barrick Gold Exploration Inc.

WHEN RECORDED, RETURN TO:
Tasha Liebsack
Barrick Gold Exploration
293 Spruce Road
Elko, NV 89801

DOC # 0207499

01/17/2007 1 26 PM

Official Record

Recording requested By
BARRICK GOLD EXPLORATION

Eureka County - NV

Mike Rebaleati - Recorder

Fee: \$20.50

Page 1 of 1

RPTT

Recorded By LLH

Book- 0450 Page- 0124



CERTIFICATE OF LOCATION

Lode Mining Claim

NOTICE IS HEREBY GIVEN that **Barrick Gold Exploration Inc.**,
293 Spruce Road, Elko, Nevada 89801, hereby claims under and pursuant to
the laws of the State of Nevada and of the laws of the United States of America
the following described LODE MINING CLAIM:

The name of the claim is the RX 33.

This claim was located on 11/30/2006, by posting a Location Notice at the discovery monument.

The length of the claim is 20 feet in a North direction and 1480 feet in the opposite direction from the monument where the Location Notice is posted, and the width is 300 feet on each side of the center of the vein or lode, comprising in all 1500 feet in length and 600 feet in width, and generally following a north-south course.

The exterior boundaries are distinctly marked by four substantial monuments. Each corner monument consists of a 1-1/2" x 1-1/2" x 4 wooden post with aluminum tags attached, scribed with claim name and corner description, set one foot in the ground. The boundaries can be readily traced by beginning at corner No. 1, the NE corner:

thence	<u>1500</u>	feet	<u>south</u>	to the	<u>SE</u>	corner, corner No. 2,
thence	<u>600</u>	feet	<u>west</u>	to the	<u>SW</u>	corner, corner No. 3,
thence	<u>1500</u>	feet	<u>north</u>	to the	<u>NW</u>	corner, corner No. 4,
thence	<u>600</u>	feet	<u>east</u>	to the	<u>NE</u>	corner, corner No. 1, the point of beginning.

Said claim is located in the:

NE 1/4 of section 32, T.26N, R.50E,
SE 1/4 of section 29, T.26N, R.50E,
NW 1/4 of section 32, T.26N, R.50E,
SW 1/4 of section 29, T.26N, R.50E,
M.D.M., Eureka County, State of Nevada.

The boundaries of said claim were defined by law within sixty days from the date of posting of the Notice of Location. The location work, consisting of the making and filing of maps and the payment of fees prescribed by NRS 517.040, was completed by the date of recordation of this certificate.

Discoverer, Locator and Claimant:
Barrick Gold Exploration Inc.

by: _____


Agent for Barrick Gold Exploration Inc.

DOC # 0207500

01/17/2007 1:26 PM

Official Record

Recording requested by
BARRICK GOLD EXPLORATION

Eureka County - NV

Mike Rebaleati - Recorder

Fee: \$20.50

Page 1 of 1

RPTT

Recorded By LLH

Book- 0450 Page- 0125

WHEN RECORDED, RETURN TO:

Tasha Liebsack
Barrick Gold Exploration
293 Spruce Road
Elko, NV 89801



0207500

CERTIFICATE OF LOCATION

Lode Mining Claim

NOTICE IS HEREBY GIVEN that **Barrick Gold Exploration Inc.**, 293 Spruce Road, Elko, Nevada 89801, hereby claims under and pursuant to the laws of the State of Nevada and of the laws of the United States of America the following described **LODE MINING CLAIM**:

The name of the claim is the RX 34.

This claim was located on 11/30/2006, by posting a Location Notice at the discovery monument.

The length of the claim is 20 feet in a South direction and 1480 feet in the opposite direction from the monument where the Location Notice is posted, and the width is 300 feet on each side of the center of the vein or lode, comprising in all 1500 feet in length and 600 feet in width, and generally following a north-south course.

The exterior boundaries are distinctly marked by four substantial monuments. Each corner monument consists of a 1-1/2" x 1-1/2" x 4 wooden post with aluminum tags attached, scribed with claim name and corner description, set one foot in the ground. The boundaries can be readily traced by beginning at corner No. 1, the NE corner:

thence	<u>1500</u>	feet	<u>south</u>	to the	<u>SE</u>	corner, corner No. 2,
thence	<u>600</u>	feet	<u>west</u>	to the	<u>SW</u>	corner, corner No. 3,
thence	<u>1500</u>	feet	<u>north</u>	to the	<u>NW</u>	corner, corner No. 4,
thence	<u>600</u>	feet	<u>east</u>	to the	<u>NE</u>	corner, corner No. 1, the point of beginning.

Said claim is located in the:

NE 1/4 of section _____,
SE 1/4 of section 29, T.26N, R.50E,
NW 1/4 of section _____,
SW 1/4 of section _____,
M.D.M., Eureka County, State of Nevada.

The boundaries of said claim were defined by law within sixty days from the date of posting of the Notice of Location. The location work, consisting of the making and filing of maps and the payment of fees prescribed by NRS 517.040, was completed by the date of recordation of this certificate.

Discoverer, Locator and Claimant:
Barrick Gold Exploration Inc.

by:

Agent for Barrick Gold Exploration Inc.

DOC # 0207501

01/17/2007 1 26 PM

Official Record

Recording requested By
BARRICK GOLD EXPLORATION

Eureka County - NV

Mike Rebaleati - Recorder

Fee: \$20.50

Page 1 of 1

RPTT

Recorded By: LLH

Book- 0450 Page- 0126

WHEN RECORDED, RETURN TO:
Tasha Liebsack
Barrick Gold Exploration
293 Spruce Road
Elko, NV 89801

CERTIFICATE OF LOCATION

Lode Mining Claim



NOTICE IS HEREBY GIVEN that **Barrick Gold Exploration Inc.**, 293 Spruce Road, Elko, Nevada 89801, hereby claims under and pursuant to the laws of the State of Nevada and of the laws of the United States of America the following described LODE MINING CLAIM:

The name of the claim is the RX 35 .

This claim was located on 11/30/2006 , by posting a Location Notice at the discovery monument.

The length of the claim is 20 feet in a North direction and 1480 feet in the opposite direction from the monument where the Location Notice is posted, and the width is 300 feet on each side of the center of the vein or lode, comprising in all 1500 feet in length and 600 feet in width, and generally following a north-south course.

The exterior boundaries are distinctly marked by four substantial monuments. Each corner monument consists of a 1-1/2" x 1-1/2" x 4 wooden post with aluminum tags attached, scribed with claim name and corner description, set one foot in the ground. The boundaries can be readily traced by beginning at corner No. 1, the NE corner:

thence	<u> 1500 </u>	feet	<u> south </u>	to the	<u> SE </u>	corner, corner No. 2,
thence	<u> 600 </u>	feet	<u> west </u>	to the	<u> SW </u>	corner, corner No. 3,
thence	<u> 1500 </u>	feet	<u> north </u>	to the	<u> NW </u>	corner, corner No. 4,
thence	<u> 600 </u>	feet	<u> east </u>	to the	<u> NE </u>	corner, corner No. 1, the point of beginning.

Said claim is located in the:

NE 1/4 of section 32, T.26N, R.50E ,
SE 1/4 of section 29, T.26N, R.50E ,
NW 1/4 of section _____,
SW 1/4 of section _____,
M.D.M., Eureka County, State of Nevada.

The boundaries of said claim were defined by law within sixty days from the date of posting of the Notice of Location. The location work, consisting of the making and filing of maps and the payment of fees prescribed by NRS 517.040, was completed by the date of recordation of this certificate.

Discoverer, Locator and Claimant:
Barrick Gold Exploration Inc.

by:
Agent for Barrick Gold Exploration Inc.

WHEN RECORDED, RETURN TO:
Tasha Liebsack
Barrick Gold Exploration
293 Spruce Road
Elko, NV 89801

Official Record

Recording requested By
BARRICK GOLD EXPLORATION

Eureka County - NV

Mike Rebaleati - Recorder

Fee: \$20.50

Page 1 of 1

RPTT

Recorded By: LLH

Book- 0450 Page- 0127



0207502

CERTIFICATE OF LOCATION

Lode Mining Claim

NOTICE IS HEREBY GIVEN that **Barrick Gold Exploration Inc.**, 293 Spruce Road, Elko, Nevada 89801, hereby claims under and pursuant to the laws of the State of Nevada and of the laws of the United States of America the following described LODE MINING CLAIM:

The name of the claim is the RX 36 .

This claim was located on 11/30/2006 , by posting a Location Notice at the discovery monument.

The length of the claim is 20 feet in a South direction and 1480 feet in the opposite direction from the monument where the Location Notice is posted, and the width is 300 feet on each side of the center of the vein or lode, comprising in all 1500 feet in length and 600 feet in width, and generally following a north-south course.

The exterior boundaries are distinctly marked by four substantial monuments. Each corner monument consists of a 1-1/2" x 1-1/2" x 4 wooden post with aluminum tags attached, scribed with claim name and corner description, set one foot in the ground. The boundaries can be readily traced by beginning at corner No. 1, the NE corner:

thence	<u> 1500 </u>	feet	<u> south </u>	to the	<u> SE </u>	corner, corner No. 2,
thence	<u> 600 </u>	feet	<u> west </u>	to the	<u> SW </u>	corner, corner No. 3,
thence	<u> 1500 </u>	feet	<u> north </u>	to the	<u> NW </u>	corner, corner No. 4,
thence	<u> 600 </u>	feet	<u> east </u>	to the	<u> NE </u>	corner, corner No. 1, the point of beginning.

Said claim is located in the:

NE 1/4 of section _____,
SE 1/4 of section 29, T.26N, R.50E ,
NW 1/4 of section _____,
SW 1/4 of section _____,
M.D.M., Eureka County, State of Nevada.

The boundaries of said claim were defined by law within sixty days from the date of posting of the Notice of Location. The location work, consisting of the making and filing of maps and the payment of fees prescribed by NRS 517.040, was completed by the date of recordation of this certificate.

Discoverer, Locator and Claimant:
Barrick Gold Exploration Inc.

by:

Agent for Barrick Gold Exploration Inc.

WHEN RECORDED, RETURN TO:
Tasha Liebsack
Barrick Gold Exploration
293 Spruce Road
Elko, NV 89801



CERTIFICATE OF LOCATION

Lode Mining Claim

NOTICE IS HEREBY GIVEN that **Barrick Gold Exploration Inc.**,
293 Spruce Road, Elko, Nevada 89801, hereby claims under and pursuant to
the laws of the State of Nevada and of the laws of the United States of America
the following described LODE MINING CLAIM:

The name of the claim is the RX 37.
This claim was located on 11/30/2006, by posting a Location Notice at the discovery monument.

The length of the claim is 20 feet in a North direction and 1480 feet in the opposite direction from the
monument where the Location Notice is posted, and the width is 300 feet on each side of the center of the vein
or lode, comprising in all 1500 feet in length and 600 feet in width, and generally following a north-south
course.

The exterior boundaries are distinctly marked by four substantial monuments. Each corner monument
consists of a 1-1/2" x 1-1/2" x 4 wooden post with aluminum tags attached, scribed with clam name and corner
description, set one foot in the ground. The boundaries can be readily traced by beginning at corner No. 1, the
NE corner:

thence 1500 feet south to the SE corner, corner No. 2,
thence 600 feet west to the SW corner, corner No. 3,
thence 1500 feet north to the NW corner, corner No. 4,
thence 600 feet east to the NE corner, corner No. 1, the point of beginning.

Said claim is located in the:

NE 1/4 of section 32, T.26N, R.50E,
SE 1/4 of section 29, T.26N, R.50E,
NW 1/4 of section _____,
SW 1/4 of section _____,
M.D.M., Eureka County, State of Nevada.

The boundaries of said claim were defined by law within sixty days from the date of posting of the Notice
of Location. The location work, consisting of the making and filing of maps and the payment of fees prescribed by
NRS 517.040, was completed by the date of recordation of this certificate.

Discoverer, Locator and Claimant:
Barrick Gold Exploration Inc.

by:
Agent for Barrick Gold Exploration Inc.



WHEN RECORDED, RETURN TO:
Tasha Liebsack
Barrick Gold Exploration
293 Spruce Road
Elko, NV 89801

CERTIFICATE OF LOCATION
Lode Mining Claim

NOTICE IS HEREBY GIVEN that **Barrick Gold Exploration Inc.**,
293 Spruce Road, Elko, Nevada 89801, hereby claims under and pursuant to
the laws of the State of Nevada and of the laws of the United States of America
the following described LODE MINING CLAIM:

The name of the claim is the RX 38.
This claim was located on 11/30/2006, by posting a Location Notice at the discovery monument.

The length of the claim is 20 feet in a South direction and 1480 feet in the opposite direction from the
monument where the Location Notice is posted, and the width is 300 feet on each side of the center of the vein
or lode, comprising in all 1500 feet in length and 600 feet in width, and generally following a north-south
course.

The exterior boundaries are distinctly marked by four substantial monuments. Each corner monument
consists of a 1-1/2" x 1-1/2" x 4 wooden post with aluminum tags attached, scribed with clam name and corner
description, set one foot in the ground. The boundaries can be readily traced by beginning at corner No. 1, the
NE corner:

thence 1500 feet south to the SE corner, corner No. 2,
thence 600 feet west to the SW corner, corner No. 3,
thence 1500 feet north to the NW corner, corner No. 4,
thence 600 feet east to the NE corner, corner No. 1, the point of beginning.

Said claim is located in the:

NE 1/4 of section _____,
SE 1/4 of section 29, T.26N, R.50E,
NW 1/4 of section _____,
SW 1/4 of section _____,
M.D.M., Eureka County, State of Nevada.

The boundaries of said claim were defined by law within sixty days from the date of posting of the Notice
of Location. The location work, consisting of the making and filing of maps and the payment of fees prescribed by
NRS 517.040, was completed by the date of recordation of this certificate.

Discoverer, Locator and Claimant:
Barrick Gold Exploration Inc.

by:
Agent for Barrick Gold Exploration Inc.

WHEN RECORDED, RETURN TO:
Tasha Liebsack
Barrick Gold Exploration
293 Spruce Road
Elko, NV 89801



0207505

CERTIFICATE OF LOCATION
Lode Mining Claim

NOTICE IS HEREBY GIVEN that **Barrick Gold Exploration Inc.**,
293 Spruce Road, Elko, Nevada 89801, hereby claims under and pursuant to
the laws of the State of Nevada and of the laws of the United States of America
the following described **LODE MINING CLAIM**:

The name of the claim is the RX 39.
This claim was located on 11/30/2006, by posting a Location Notice at the discovery monument.

The length of the claim is 20 feet in a North direction and 1480 feet in the opposite direction from the
monument where the Location Notice is posted, and the width is 300 feet on each side of the center of the vein
or lode, comprising in all 1500 feet in length and 600 feet in width, and generally following a north-south
course.

The exterior boundaries are distinctly marked by four substantial monuments. Each corner monument
consists of a 1-1/2" x 1-1/2" x 4 wooden post with aluminum tags attached, scribed with clam name and corner
description, set one foot in the ground. The boundaries can be readily traced by beginning at corner No. 1, the
NE corner:

thence 1500 feet south to the SE corner, corner No. 2.
thence 600 feet west to the SW corner, corner No. 3.
thence 1500 feet north to the NW corner, corner No. 4,
thence 600 feet east to the NE corner, corner No. 1, the point of beginning.

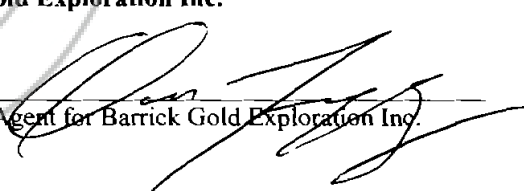
Said claim is located in the:

NE 1/4 of section 32, T.26N, R.50E ,
SE 1/4 of section 29, T.26N, R.50E ,
NW 1/4 of section _____ ,
SW 1/4 of section _____ ,
M.D.M., Eureka County, State of Nevada.

The boundaries of said claim were defined by law within sixty days from the date of posting of the Notice
of Location. The location work, consisting of the making and filing of maps and the payment of fees prescribed by
NRS 517.040, was completed by the date of recordation of this certificate.

Discoverer, Locator and Claimant:
Barrick Gold Exploration Inc.

by:


Agent for Barrick Gold Exploration Inc.

WHEN RECORDED, RETURN TO:

Tasha Liebsack
Barrick Gold Exploration
293 Spruce Road
Elko, NV 89801



CERTIFICATE OF LOCATION

Lode Mining Claim

NOTICE IS HEREBY GIVEN that **Barrick Gold Exploration Inc.**, 293 Spruce Road, Elko, Nevada 89801, hereby claims under and pursuant to the laws of the State of Nevada and of the laws of the United States of America the following described LODE MINING CLAIM:

The name of the claim is the RX 40.

This claim was located on 11/30/2006, by posting a Location Notice at the discovery monument.

The length of the claim is 20 feet in a South direction and 1480 feet in the opposite direction from the monument where the Location Notice is posted, and the width is 300 feet on each side of the center of the vein or lode, comprising in all 1500 feet in length and 600 feet in width, and generally following a north-south course.

The exterior boundaries are distinctly marked by four substantial monuments. Each corner monument consists of a 1-1/2" x 1-1/2" x 4 wooden post with aluminum tags attached, scribed with claim name and corner description, set one foot in the ground. The boundaries can be readily traced by beginning at corner No. 1, the NE corner:

thence	<u>1500</u>	feet	<u>south</u>	to the	<u>SE</u>	corner, corner No. 2,
thence	<u>600</u>	feet	<u>west</u>	to the	<u>SW</u>	corner, corner No. 3,
thence	<u>1500</u>	feet	<u>north</u>	to the	<u>NW</u>	corner, corner No. 4,
thence	<u>600</u>	feet	<u>east</u>	to the	<u>NE</u>	corner, corner No. 1, the point of beginning.

Said claim is located in the:

NE 1/4 of section _____,
SE 1/4 of section 29, T.26N, R.50E,
NW 1/4 of section _____,
SW 1/4 of section 28, T.26N, R.50E,
M.D.M., Eureka County, State of Nevada.

The boundaries of said claim were defined by law within sixty days from the date of posting of the Notice of Location. The location work, consisting of the making and filing of maps and the payment of fees prescribed by NRS 517.040, was completed by the date of recordation of this certificate.

Discoverer, Locator and Claimant:
Barrick Gold Exploration Inc.

by:

Agent for Barrick Gold Exploration Inc.

WHEN RECORDED, RETURN TO:
Tasha Liebsack
Barrick Gold Exploration
293 Spruce Road
Elko, NV 89801



0207507

CERTIFICATE OF LOCATION

Lode Mining Claim

NOTICE IS HEREBY GIVEN that **Barrick Gold Exploration Inc.**,
293 Spruce Road, Elko, Nevada 89801, hereby claims under and pursuant to
the laws of the State of Nevada and of the laws of the United States of America
the following described LODI MINING CLAIM:

The name of the claim is the RX 41.
This claim was located on 11/30/2006, by posting a Location Notice at the discovery monument.

The length of the claim is 20 feet in a North direction and 1480 feet in the opposite direction from the
monument where the Location Notice is posted, and the width is 300 feet on each side of the center of the vein
or lode, comprising in all 1500 feet in length and 600 feet in width, and generally following a north-south
course.

The exterior boundaries are distinctly marked by four substantial monuments. Each corner monument
consists of a 1-1/2" x 1-1/2" x 4 wooden post with aluminum tags attached, scribed with clam name and corner
description, set one foot in the ground. The boundaries can be readily traced by beginning at corner No. 1, the
NE corner:

thence	<u>1500</u>	feet	<u>south</u>	to the	<u>SE</u>	corner, corner No. 2,
thence	<u>600</u>	feet	<u>west</u>	to the	<u>SW</u>	corner, corner No. 3,
thence	<u>1500</u>	feet	<u>north</u>	to the	<u>NW</u>	corner, corner No. 4,
thence	<u>600</u>	feet	<u>east</u>	to the	<u>NE</u>	corner, corner No. 1, the point of beginning.

Said claim is located in the:

NE 1/4 of section 32, T.26N, R.50E,
SE 1/4 of section 29, T.26N, R.50E,
NW 1/4 of section 33, T.26N, R.50E,
SW 1/4 of section 28, T.26N, R.50E,
M.D.M., Eureka County, State of Nevada.

The boundaries of said claim were defined by law within sixty days from the date of posting of the Notice
of Location. The location work, consisting of the making and filing of maps and the payment of fees prescribed by
NRS 517.040, was completed by the date of recordation of this certificate.

Discoverer, Locator and Claimant:
Barrick Gold Exploration Inc

by:

Agent for Barrick Gold Exploration Inc.

WHEN RECORDED, RETURN TO:
Tasha Liebsack
Barrick Gold Exploration
293 Spruce Road
Elko, NV 89801



CERTIFICATE OF LOCATION

Lode Mining Claim

NOTICE IS HEREBY GIVEN that **Barrick Gold Exploration Inc.**,
293 Spruce Road, Elko, Nevada 89801, hereby claims under and pursuant to
the laws of the State of Nevada and of the laws of the United States of America
the following described LODE MINING CLAIM:

The name of the claim is the RX 42.
This claim was located on 11/30/2006, by posting a Location Notice at the discovery monument.

The length of the claim is 20 feet in a South direction and 1480 feet in the opposite direction from the
monument where the Location Notice is posted, and the width is 300 feet on each side of the center of the vein
or lode, comprising in all 1500 feet in length and 600 feet in width, and generally following a north-south
course.

The exterior boundaries are distinctly marked by four substantial monuments. Each corner monument
consists of a 1-1/2" x 1-1/2" x 4 wooden post with aluminum tags attached, scribed with claim name and corner
description, set one foot in the ground. The boundaries can be readily traced by beginning at corner No. 1, the
NE corner:

thence 1500 feet south to the SE corner, corner No. 2,
thence 600 feet west to the SW corner, corner No. 3,
thence 1500 feet north to the NW corner, corner No. 4,
thence 600 feet east to the NE corner, corner No. 1, the point of beginning.

Said claim is located in the:

NE 1/4 of section _____,
SE 1/4 of section _____,
NW 1/4 of section _____,
SW 1/4 of section 28, T.26N, R.50E,
M.D.M., Eureka County, State of Nevada.

The boundaries of said claim were defined by law within sixty days from the date of posting of the Notice
of Location. The location work, consisting of the making and filing of maps and the payment of fees prescribed by
NRS 517.040, was completed by the date of recordation of this certificate.

Discoverer, Locator and Claimant:
Barrick Gold Exploration Inc.

by:

Agent for Barrick Gold Exploration Inc.

WHEN RECORDED, RETURN TO:

Tasha Liebsack
Barrick Gold Exploration
293 Spruce Road
Elko, NV 89801



0207509

CERTIFICATE OF LOCATION

Lode Mining Claim

NOTICE IS HEREBY GIVEN that **Barrick Gold Exploration Inc.**,
293 Spruce Road, Elko, Nevada 89801, hereby claims under and pursuant to
the laws of the State of Nevada and of the laws of the United States of America
the following described LODE MINING CLAIM:

The name of the claim is the RX 43 .

This claim was located on 11/30/2006 , by posting a Location Notice at the discovery monument.

The length of the claim is 20 feet in a North direction and 1480 feet in the opposite direction from the monument where the Location Notice is posted, and the width is 300 feet on each side of the center of the vein or lode, comprising in all 1500 feet in length and 600 feet in width, and generally following a north-south course.

The exterior boundaries are distinctly marked by four substantial monuments. Each corner monument consists of a 1-1/2" x 1-1/2" x 4 wooden post with aluminum tags attached, scribed with claim name and corner description, set one foot in the ground. The boundaries can be readily traced by beginning at corner No. 1, the NE corner:

thence	<u> 1500 </u>	feet	<u> south </u>	to the	<u> SE </u>	corner, corner No. 2,
thence	<u> 600 </u>	feet	<u> west </u>	to the	<u> SW </u>	corner, corner No. 3.
thence	<u> 1500 </u>	feet	<u> north </u>	to the	<u> NW </u>	corner, corner No. 4.
thence	<u> 600 </u>	feet	<u> east </u>	to the	<u> NE </u>	corner, corner No. 1, the point of beginning.

Said claim is located in the:

NE 1/4 of section _____,
SE 1/4 of section _____,
NW 1/4 of section 33, T.26N, R.50E ,
SW 1/4 of section 28, T.26N, R.50E ,
M.D.M., Eureka County, State of Nevada.

The boundaries of said claim were defined by law within sixty days from the date of posting of the Notice of Location. The location work, consisting of the making and filing of maps and the payment of fees prescribed by NRS 517.040, was completed by the date of recordation of this certificate.

Discoverer, Locator and Claimant:
Barrick Gold Exploration Inc.

by: 
Agent for Barrick Gold Exploration Inc.

DOC # 0207510

01/17/2007 1 26 PM

Official Record

Recording requested By
BARRICK GOLD EXPLORATION

Eureka County - NV

Mike Rebaleati - Recorder

Fee: \$20.50

Page 1 of 1

RPTT:

Recorded By LLH

Book- 0450 Page- 0135

WHEN RECORDED, RETURN TO:

Tasha Liebsack
Barrick Gold Exploration
293 Spruce Road
Elko, NV 89801

CERTIFICATE OF LOCATION

Lode Mining Claim



NOTICE IS HEREBY GIVEN that **Barrick Gold Exploration Inc.**,
293 Spruce Road, Elko, Nevada 89801, hereby claims under and pursuant to
the laws of the State of Nevada and of the laws of the United States of America
the following described LODE MINING CLAIM:

The name of the claim is the RX 44 .

This claim was located on 11/30/2006 , by posting a Location Notice at the discovery monument.

The length of the claim is 20 feet in a South direction and 980 feet in the opposite direction from the monument where the Location Notice is posted, and the width is 300 feet on each side of the center of the vein or lode, comprising in all 1000 feet in length and 600 feet in width, and generally following a north-south course.

The exterior boundaries are distinctly marked by four substantial monuments. Each corner monument consists of a 1-1/2" x 1-1/2" x 4 wooden post with aluminum tags attached, scribed with claim name and corner description, set one foot in the ground. The boundaries can be readily traced by beginning at corner No. 1, the NE corner:

thence	<u> 1000 </u>	feet	<u> south </u>	to the	<u> SE </u>	corner, corner No. 2,
thence	<u> 600 </u>	feet	<u> west </u>	to the	<u> SW </u>	corner, corner No. 3,
thence	<u> 1000 </u>	feet	<u> north </u>	to the	<u> NW </u>	corner, corner No. 4,
thence	<u> 600 </u>	feet	<u> east </u>	to the	<u> NE </u>	corner, corner No. 1, the point of beginning.

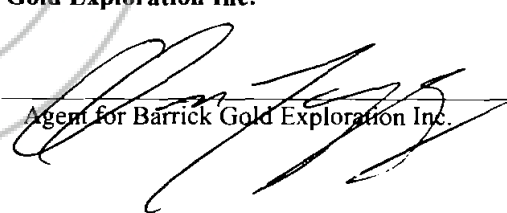
Said claim is located in the:

NE 1/4 of section _____,
SE 1/4 of section _____,
NW 1/4 of section 30, T.26N, R.50E ,
SW 1/4 of section _____,
M.D.M., Eureka County, State of Nevada.

The boundaries of said claim were defined by law within sixty days from the date of posting of the Notice of Location. The location work, consisting of the making and filing of maps and the payment of fees prescribed by NRS 517.040, was completed by the date of recordation of this certificate.

Discoverer, Locator and Claimant:
Barrick Gold Exploration Inc.

by:


Agent for Barrick Gold Exploration Inc.

WHEN RECORDED, RETURN TO:

Tasha Liebsack
Barrick Gold Exploration
293 Spruce Road
Elko, NV 89801



0207511

CERTIFICATE OF LOCATION

Lode Mining Claim

NOTICE IS HEREBY GIVEN that **Barrick Gold Exploration Inc.**, 293 Spruce Road, Elko, Nevada 89801, hereby claims under and pursuant to the laws of the State of Nevada and of the laws of the United States of America the following described LODE MINING CLAIM:

The name of the claim is the RX 45.

This claim was located on 11/30/2006, by posting a Location Notice at the discovery monument.

The length of the claim is 20 feet in a North direction and 1480 feet in the opposite direction from the monument where the Location Notice is posted, and the width is 300 feet on each side of the center of the vein or lode, comprising in all 1500 feet in length and 600 feet in width, and generally following a north-south course.

The exterior boundaries are distinctly marked by four substantial monuments. Each corner monument consists of a 1-1/2" x 1-1/2" x 4 wooden post with aluminum tags attached, scribed with claim name and corner description, set one foot in the ground. The boundaries can be readily traced by beginning at corner No. 1, the NE corner:

thence	<u>1500</u>	feet	<u>south</u>	to the	<u>SE</u>	corner, corner No. 2,
thence	<u>600</u>	feet	<u>west</u>	to the	<u>SW</u>	corner, corner No. 3,
thence	<u>1500</u>	feet	<u>north</u>	to the	<u>NW</u>	corner, corner No. 4,
thence	<u>600</u>	feet	<u>east</u>	to the	<u>NE</u>	corner, corner No. 1, the point of beginning.

Said claim is located in the:

NE 1/4 of section _____,
SE 1/4 of section _____,
NW 1/4 of section 30, T.26N, R.50E,
SW 1/4 of section 30, T.26N, R.50E,
M.D.M., Eureka County, State of Nevada.

The boundaries of said claim were defined by law within sixty days from the date of posting of the Notice of Location. The location work, consisting of the making and filing of maps and the payment of fees prescribed by NRS 517.040, was completed by the date of recordation of this certificate.

Discoverer, Locator and Claimant:
Barrick Gold Exploration Inc.

by:


Agent for Barrick Gold Exploration Inc.

WHEN RECORDED, RETURN TO:
Tasha Liebsack
Barrick Gold Exploration
293 Spruce Road
Elko, NV 89801

Official Record
Recording requested By
BARRICK GOLD EXPLORATION

Eureka County - NV
Mike Rebaleati - Recorder

Fee: \$20.50 Page 1 of 1
RPTT: Recorded By: LLH
Book- 0450 Page- 0137



CERTIFICATE OF LOCATION
Lode Mining Claim

NOTICE IS HEREBY GIVEN that **Barrick Gold Exploration Inc.**,
293 Spruce Road, Elko, Nevada 89801, hereby claims under and pursuant to
the laws of the State of Nevada and of the laws of the United States of America
the following described **LODE MINING CLAIM**:

The name of the claim is the RX 46.
This claim was located on 11/30/2006, by posting a Location Notice at the discovery monument.

The length of the claim is 20 feet in a South direction and 980 feet in the opposite direction from the
monument where the Location Notice is posted, and the width is 300 feet on each side of the center of the vein
or lode, comprising in all 1000 feet in length and 600 feet in width, and generally following a north-south
course.

The exterior boundaries are distinctly marked by four substantial monuments. Each corner monument
consists of a 1-1/2" x 1-1/2" x 4 wooden post with aluminum tags attached, scribed with claim name and corner
description, set one foot in the ground. The boundaries can be readily traced by beginning at corner No. 1, the
NE corner:

thence	<u>1000</u>	feet	<u>south</u>	to the	<u>SE</u>	corner, corner No. 2,
thence	<u>600</u>	feet	<u>west</u>	to the	<u>SW</u>	corner, corner No. 3,
thence	<u>1000</u>	feet	<u>north</u>	to the	<u>NW</u>	corner, corner No. 4,
thence	<u>600</u>	feet	<u>east</u>	to the	<u>NE</u>	corner, corner No. 1, the point of beginning.

Said claim is located in the:

NE 1/4 of section _____,
SE 1/4 of section _____,
NW 1/4 of section 30, T.26N, R.50E,
SW 1/4 of section _____,
M.D.M., Eureka County, State of Nevada.

The boundaries of said claim were defined by law within sixty days from the date of posting of the Notice
of Location. The location work, consisting of the making and filing of maps and the payment of fees prescribed by
NRS 517.040, was completed by the date of recordation of this certificate.

Discoverer, Locator and Claimant:
Barrick Gold Exploration Inc.

by:
Agent for Barrick Gold Exploration Inc.

WHEN RECORDED, RETURN TO:
Tasha Liebsack
Barrick Gold Exploration
293 Spruce Road
Elko, NV 89801



0207513

CERTIFICATE OF LOCATION

Lode Mining Claim

NOTICE IS HEREBY GIVEN that **Barrick Gold Exploration Inc.**,
293 Spruce Road, Elko, Nevada 89801, hereby claims under and pursuant to
the laws of the State of Nevada and of the laws of the United States of America
the following described LODE MINING CLAIM:

The name of the claim is the RX 47.

This claim was located on 11/30/2006, by posting a Location Notice at the discovery monument.

The length of the claim is 20 feet in a North direction and 1480 feet in the opposite direction from the
monument where the Location Notice is posted, and the width is 300 feet on each side of the center of the vein
or lode, comprising in all 1500 feet in length and 600 feet in width, and generally following a north-south
course.

The exterior boundaries are distinctly marked by four substantial monuments. Each corner monument
consists of a 1-1/2" x 1-1/2" x 4 wooden post with aluminum tags attached, scribed with claim name and corner
description, set one foot in the ground. The boundaries can be readily traced by beginning at corner No. 1, the
NE corner:

thence	<u>1500</u>	feet	<u>south</u>	to the	<u>SE</u>	corner, corner No. 2,
thence	<u>600</u>	feet	<u>west</u>	to the	<u>SW</u>	corner, corner No. 3,
thence	<u>1500</u>	feet	<u>north</u>	to the	<u>NW</u>	corner, corner No. 4,
thence	<u>600</u>	feet	<u>east</u>	to the	<u>NE</u>	corner, corner No. 1, the point of beginning.

Said claim is located in the:

NE 1/4 of section _____,
SE 1/4 of section _____,
NW 1/4 of section 30, T.26N, R.50E _____,
SW 1/4 of section 30, T.26N, R.50E _____,
M.D.M., Eureka County, State of Nevada.

The boundaries of said claim were defined by law within sixty days from the date of posting of the Notice
of Location. The location work, consisting of the making and filing of maps and the payment of fees prescribed by
NRS 517.040, was completed by the date of recordation of this certificate.

Discoverer, Locator and Claimant:
Barrick Gold Exploration Inc

by:

Agent for Barrick Gold Exploration Inc.

DOC # 0207514

01/17/2007 1 26 PM

Official Record

Recording requested By
BARRICK GOLD EXPLORATION

Eureka County - NV

Mike Rebaleati - Recorder

Fee: \$20.50

Page 1 of 1

RPT1

Recorded By LLH

Book- 0450 Page- 0139

WHEN RECORDED, RETURN TO:

Tasha Liebsack
Barrick Gold Exploration
293 Spruce Road
Elko, NV 89801

CERTIFICATE OF LOCATION

Lode Mining Claim



0207514

NOTICE IS HEREBY GIVEN that **Barrick Gold Exploration Inc.**, 293 Spruce Road, Elko, Nevada 89801, hereby claims under and pursuant to the laws of the State of Nevada and of the laws of the United States of America the following described **LODE MINING CLAIM**:

The name of the claim is the RX 48 .

This claim was located on 11/30/2006 , by posting a Location Notice at the discovery monument.

The length of the claim is 20 feet in a South direction and 980 feet in the opposite direction from the monument where the Location Notice is posted, and the width is 300 feet on each side of the center of the vein or lode, comprising in all 1000 feet in length and 600 feet in width, and generally following a north-south course.

The exterior boundaries are distinctly marked by four substantial monuments. Each corner monument consists of a 1-1/2" x 1-1/2" x 4 wooden post with aluminum tags attached, scribed with claim name and corner description, set one foot in the ground. The boundaries can be readily traced by beginning at corner No. 1, the NE corner:

thence	<u> 1000 </u>	feet	<u> south </u>	to the	<u> SE </u>	corner, corner No. 2,
thence	<u> 600 </u>	feet	<u> west </u>	to the	<u> SW </u>	corner, corner No. 3,
thence	<u> 1000 </u>	feet	<u> north </u>	to the	<u> NW </u>	corner, corner No. 4,
thence	<u> 600 </u>	feet	<u> east </u>	to the	<u> NE </u>	corner, corner No. 1, the point of beginning.

Said claim is located in the:

NE 1/4 of section _____,
SE 1/4 of section _____,
NW 1/4 of section 30, T.26N, R.50E ,
SW 1/4 of section _____,
M.D.M., Eureka County, State of Nevada.

The boundaries of said claim were defined by law within sixty days from the date of posting of the Notice of Location. The location work, consisting of the making and filing of maps and the payment of fees prescribed by NRS 517.040, was completed by the date of recordation of this certificate.

Discoverer, Locator and Claimant:
Barrick Gold Exploration Inc.

by:


Agent for Barrick Gold Exploration Inc.

WHEN RECORDED, RETURN TO:
Tasha Liebsack
Barrick Gold Exploration
293 Spruce Road
Elko, NV 89801

Official Record

Recording requested By
BARRICK GOLD EXPLORATION

Eureka County - NV

Mike Rebaleati - Recorder

Fee: \$20.50 Page 1 of 1
RPTT. Recorded By: LLH
Book- 0450 Page- 0140



0207515

CERTIFICATE OF LOCATION

Lode Mining Claim

NOTICE IS HEREBY GIVEN that **Barrick Gold Exploration Inc.**,
293 Spruce Road, Elko, Nevada 89801, hereby claims under and pursuant to
the laws of the State of Nevada and of the laws of the United States of America
the following described LODE MINING CLAIM:

The name of the claim is the RX 49.
This claim was located on 11/30/2006, by posting a Location Notice at the discovery monument.

The length of the claim is 20 feet in a North direction and 1480 feet in the opposite direction from the monument where the Location Notice is posted, and the width is 300 feet on each side of the center of the vein or lode, comprising in all 1500 feet in length and 600 feet in width, and generally following a north-south course.

The exterior boundaries are distinctly marked by four substantial monuments. Each corner monument consists of a 1-1/2" x 1-1/2" x 4 wooden post with aluminum tags attached, scribed with claim name and corner description, set one foot in the ground. The boundaries can be readily traced by beginning at corner No. 1, the NE corner:

thence 1500 feet south to the SE corner, corner No. 2,
thence 600 feet west to the SW corner, corner No. 3,
thence 1500 feet north to the NW corner, corner No. 4,
thence 600 feet east to the NE corner, corner No. 1, the point of beginning.

Said claim is located in the:

NE 1/4 of section _____,
SE 1/4 of section _____,
NW 1/4 of section 30, T.26N, R.50E _____,
SW 1/4 of section 30, T.26N, R.50E _____,
M.D.M., Eureka County, State of Nevada.

The boundaries of said claim were defined by law within sixty days from the date of posting of the Notice of Location. The location work, consisting of the making and filing of maps and the payment of fees prescribed by NRS 517.040, was completed by the date of recordation of this certificate.

Discoverer, Locator and Claimant:
Barrick Gold Exploration Inc.

by: _____
Agent for Barrick Gold Exploration Inc.

WHEN RECORDED, RETURN TO:

Tasha Liebsack
Barrick Gold Exploration
293 Spruce Road
Elko, NV 89801



0207516

CERTIFICATE OF LOCATION

Lode Mining Claim

NOTICE IS HEREBY GIVEN that **Barrick Gold Exploration Inc.**,
293 Spruce Road, Elko, Nevada 89801, hereby claims under and pursuant to
the laws of the State of Nevada and of the laws of the United States of America
the following described LODE MINING CLAIM:

The name of the claim is the RX 50 .

This claim was located on 11/30/2006 , by posting a Location Notice at the discovery monument.

The length of the claim is 20 feet in a South direction and 980 feet in the opposite direction from the
monument where the Location Notice is posted, and the width is 300 feet on each side of the center of the vein
or lode, comprising in all 1000 feet in length and 600 feet in width, and generally following a north-south
course.

The exterior boundaries are distinctly marked by four substantial monuments. Each corner monument
consists of a 1-1/2" x 1-1/2" x 4 wooden post with aluminum tags attached, scribed with claim name and corner
description, set one foot in the ground. The boundaries can be readily traced by beginning at corner No. 1, the
 NE corner:

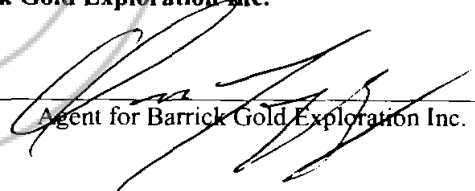
thence	<u> 1000 </u>	feet	<u> south </u>	to the	<u> SE </u>	corner, corner No. 2,
thence	<u> 600 </u>	feet	<u> west </u>	to the	<u> SW </u>	corner, corner No. 3,
thence	<u> 1000 </u>	feet	<u> north </u>	to the	<u> NW </u>	corner, corner No. 4,
thence	<u> 600 </u>	feet	<u> east </u>	to the	<u> NE </u>	corner, corner No. 1, the point of beginning.

Said claim is located in the:

NE 1/4 of section _____,
SE 1/4 of section _____,
NW 1/4 of section 30, T.26N, R.50E ,
SW 1/4 of section _____,
M.D.M., Eureka County, State of Nevada.

The boundaries of said claim were defined by law within sixty days from the date of posting of the Notice
of Location. The location work, consisting of the making and filing of maps and the payment of fees prescribed by
NRS 517.040, was completed by the date of recordation of this certificate.

Discoverer, Locator and Claimant:
Barrick Gold Exploration Inc.

by: 
Agent for Barrick Gold Exploration Inc.

WHEN RECORDED, RETURN TO:
Tasha Liebsack
Barrick Gold Exploration
293 Spruce Road
Elko, NV 89801

Official Record
Recording requested By
BARRICK GOLD EXPLORATION
Eureka County - NV
Mike Rebaleati - Recorder
Fee: \$20.50 Page 1 of 1
RPTT Recorded By LLH
Book- 0450 Page- 0142



CERTIFICATE OF LOCATION
Lode Mining Claim

NOTICE IS HEREBY GIVEN that **Barrick Gold Exploration Inc.**, 293 Spruce Road, Elko, Nevada 89801, hereby claims under and pursuant to the laws of the State of Nevada and of the laws of the United States of America the following described LODE MINING CLAIM:

The name of the claim is the RX 51.
This claim was located on 11/30/2006, by posting a Location Notice at the discovery monument.

The length of the claim is 20 feet in a North direction and 1480 feet in the opposite direction from the monument where the Location Notice is posted, and the width is 300 feet on each side of the center of the vein or lode, comprising in all 1500 feet in length and 600 feet in width, and generally following a north-south course.

The exterior boundaries are distinctly marked by four substantial monuments. Each corner monument consists of a 1-1/2" x 1-1/2" x 4 wooden post with aluminum tags attached, scribed with claim name and corner description, set one foot in the ground. The boundaries can be readily traced by beginning at corner No. 1, the NE corner:

thence	<u>1500</u>	feet	<u>south</u>	to the	<u>SE</u>	corner, corner No. 2,
thence	<u>600</u>	feet	<u>west</u>	to the	<u>SW</u>	corner, corner No. 3,
thence	<u>1500</u>	feet	<u>north</u>	to the	<u>NW</u>	corner, corner No. 4,
thence	<u>600</u>	feet	<u>east</u>	to the	<u>NE</u>	corner, corner No. 1, the point of beginning.

Said claim is located in the:

NE 1/4 of section _____,
SE 1/4 of section _____,
NW 1/4 of section 30, T.26N, R.50E,
SW 1/4 of section 30, T.26N, R.50E,
M.D.M., Eureka County, State of Nevada.

The boundaries of said claim were defined by law within sixty days from the date of posting of the Notice of Location. The location work, consisting of the making and filing of maps and the payment of fees prescribed by NRS 517.040, was completed by the date of recordation of this certificate.

Discoverer, Locator and Claimant:
Barrick Gold Exploration Inc.

by:
Agent for Barrick Gold Exploration Inc.

DOC # 0207518

01/17/2007 1:26 PM

Official Record
Recording requested By
BARRICK GOLD EXPLORATION

Eureka County - NV
Mike Rebaleati - Recorder

Fee: \$20.50 Page 1 of 1
RPTT Recorded By: LLH
Book- 0450 Page- 0143

WHEN RECORDED, RETURN TO:
Tasha Liebsack
Barrick Gold Exploration
293 Spruce Road
Elko, NV 89801



CERTIFICATE OF LOCATION

Lode Mining Claim

NOTICE IS HEREBY GIVEN that **Barrick Gold Exploration Inc.**, 293 Spruce Road, Elko, Nevada 89801, hereby claims under and pursuant to the laws of the State of Nevada and of the laws of the United States of America the following described LODE MINING CLAIM:

The name of the claim is the RX 52.
This claim was located on 11/30/2006, by posting a Location Notice at the discovery monument.

The length of the claim is 20 feet in a South direction and 980 feet in the opposite direction from the monument where the Location Notice is posted, and the width is 300 feet on each side of the center of the vein or lode, comprising in all 1000 feet in length and 600 feet in width, and generally following a north-south course.

The exterior boundaries are distinctly marked by four substantial monuments. Each corner monument consists of a 1-1/2" x 1-1/2" x 4 wooden post with aluminum tags attached, scribed with claim name and corner description, set one foot in the ground. The boundaries can be readily traced by beginning at corner No. 1, the NE corner:

thence	<u>1000</u>	feet	<u>south</u>	to the	<u>SE</u>	corner, corner No. 2,
thence	<u>600</u>	feet	<u>west</u>	to the	<u>SW</u>	corner, corner No. 3,
thence	<u>1000</u>	feet	<u>north</u>	to the	<u>NW</u>	corner, corner No. 4,
thence	<u>600</u>	feet	<u>east</u>	to the	<u>NE</u>	corner, corner No. 1, the point of beginning.

Said claim is located in the:

NE 1/4 of section 30, T.26N, R.50E ,
SE 1/4 of section _____ ,
NW 1/4 of section 30, T.26N, R.50E ,
SW 1/4 of section _____ ,
M.D.M., Eureka County, State of Nevada.

The boundaries of said claim were defined by law within sixty days from the date of posting of the Notice of Location. The location work, consisting of the making and filing of maps and the payment of fees prescribed by NRS 517.040, was completed by the date of recordation of this certificate.

Discoverer, Locator and Claimant:
Barrick Gold Exploration Inc.

by: 
Agent for Barrick Gold Exploration Inc.

DOC # 0207519

01/17/2007

1:26 PM

Official Record

Recording requested By
BARRICK GOLD EXPLORATION

Eureka County - NV

Mike Rebaleati - Recorder

Fee: \$20.50

Page 1 of 1

RPTT:

Recorded By: LLH

Book- 0450 Page- 0144

WHEN RECORDED, RETURN TO:

Tasha Liebsack
Barrick Gold Exploration
293 Spruce Road
Elko, NV 89801

CERTIFICATE OF LOCATION

Lode Mining Claim



NOTICE IS HEREBY GIVEN that **Barrick Gold Exploration Inc.**, 293 Spruce Road, Elko, Nevada 89801, hereby claims under and pursuant to the laws of the State of Nevada and of the laws of the United States of America the following described LODE MINING CLAIM:

The name of the claim is the RX 53.

This claim was located on 11/30/2006, by posting a Location Notice at the discovery monument.

The length of the claim is 20 feet in a North direction and 1480 feet in the opposite direction from the monument where the Location Notice is posted, and the width is 300 feet on each side of the center of the vein or lode, comprising in all 1500 feet in length and 600 feet in width, and generally following a north-south course.

The exterior boundaries are distinctly marked by four substantial monuments. Each corner monument consists of a 1-1/2" x 1-1/2" x 4 wooden post with aluminum tags attached, scribed with claim name and corner description, set one foot in the ground. The boundaries can be readily traced by beginning at corner No. 1, the NE corner:

thence	<u>1500</u>	feet	<u>south</u>	to the	<u>SE</u>	corner, corner No. 2.
thence	<u>600</u>	feet	<u>west</u>	to the	<u>SW</u>	corner, corner No. 3.
thence	<u>1500</u>	feet	<u>north</u>	to the	<u>NW</u>	corner, corner No. 4.
thence	<u>600</u>	feet	<u>east</u>	to the	<u>NE</u>	corner, corner No. 1, the point of beginning.

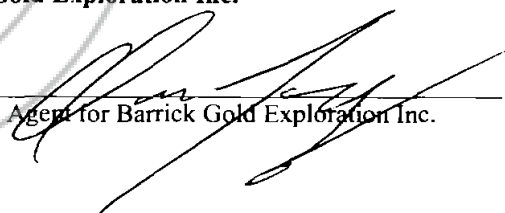
Said claim is located in the:

NE 1/4 of section 30, T.26N, R.50E ,
SE 1/4 of section 30, T.26N, R.50E ,
NW 1/4 of section 30, T.26N, R.50E ,
SW 1/4 of section 30, T.26N, R.50E ,
M.D.M., Eureka County, State of Nevada.

The boundaries of said claim were defined by law within sixty days from the date of posting of the Notice of Location. The location work, consisting of the making and filing of maps and the payment of fees prescribed by NRS 517.040, was completed by the date of recordation of this certificate.

Discoverer, Locator and Claimant:
Barrick Gold Exploration Inc.

by: _____


Agent for Barrick Gold Exploration Inc.

Official Record

Recording requested By
BARRICK GOLD EXPLORATION

Eureka County - NV

Mike Rebaleati - Recorder

Fee \$20.50

Page 1 of 1

RPTT

Recorded By LLH

Book- 0450 Page- 0145

WHEN RECORDED, RETURN TO:

Tasha Liebsack
Barrick Gold Exploration
293 Spruce Road
Elko, NV 89801



0207520

CERTIFICATE OF LOCATION

Lode Mining Claim

NOTICE IS HEREBY GIVEN that **Barrick Gold Exploration Inc.**, 293 Spruce Road, Elko, Nevada 89801, hereby claims under and pursuant to the laws of the State of Nevada and of the laws of the United States of America the following described **LODE MINING CLAIM**:

The name of the claim is the RX 54.
This claim was located on 11/30/2006, by posting a Location Notice at the discovery monument.

The length of the claim is 20 feet in a South direction and 980 feet in the opposite direction from the monument where the Location Notice is posted, and the width is 300 feet on each side of the center of the vein or lode, comprising in all 1000 feet in length and 600 feet in width, and generally following a north-south course.

The exterior boundaries are distinctly marked by four substantial monuments. Each corner monument consists of a 1-1/2" x 1-1/2" x 4 wooden post with aluminum tags attached, scribed with claim name and corner description, set one foot in the ground. The boundaries can be readily traced by beginning at corner No. 1, the NE corner:

thence 1000 feet south to the SE corner, corner No. 2.
thence 600 feet west to the SW corner, corner No. 3.
thence 1000 feet north to the NW corner, corner No. 4.
thence 600 feet east to the NE corner, corner No. 1, the point of beginning.

Said claim is located in the:

NE 1/4 of section 30, T.26N, R.50E,
SE 1/4 of section _____,
NW 1/4 of section _____,
SW 1/4 of section _____,
M.D.M., Eureka County, State of Nevada.

The boundaries of said claim were defined by law within sixty days from the date of posting of the Notice of Location. The location work, consisting of the making and filing of maps and the payment of fees prescribed by NRS 517.040, was completed by the date of recordation of this certificate.

Discoverer, Locator and Claimant:
Barrick Gold Exploration Inc.

by:

Agent for Barrick Gold Exploration Inc.

Official Record

Recording requested By
BARRICK GOLD EXPLORATION

Eureka County - NV

Mike Rebaleati - Recorder

Fee: \$20.50

Page 1 of 1

RPTT:

Recorded By: LLH

Book- 0450 Page- 0146

WHEN RECORDED, RETURN TO:

Tasha Liebsack
Barrick Gold Exploration
293 Spruce Road
Elko, NV 89801



0207521

CERTIFICATE OF LOCATION

Lode Mining Claim

NOTICE IS HEREBY GIVEN that **Barrick Gold Exploration Inc.**, 293 Spruce Road, Elko, Nevada 89801, hereby claims under and pursuant to the laws of the State of Nevada and of the laws of the United States of America the following described LODE MINING CLAIM:

The name of the claim is the RX 55 .

This claim was located on 11/30/2006 , by posting a Location Notice at the discovery monument.

The length of the claim is 20 feet in a North direction and 1480 feet in the opposite direction from the monument where the Location Notice is posted, and the width is 300 feet on each side of the center of the vein or lode, comprising in all 1500 feet in length and 600 feet in width, and generally following a north-south course.

The exterior boundaries are distinctly marked by four substantial monuments. Each corner monument consists of a 1-1/2" x 1-1/2" x 4 wooden post with aluminum tags attached, scribed with claim name and corner description, set one foot in the ground. The boundaries can be readily traced by beginning at corner No. 1, the NE corner:

thence	<u> 1500 </u>	feet	<u> south </u>	to the	<u> SE </u>	corner, corner No. 2,
thence	<u> 600 </u>	feet	<u> west </u>	to the	<u> SW </u>	corner, corner No. 3,
thence	<u> 1500 </u>	feet	<u> north </u>	to the	<u> NW </u>	corner, corner No. 4,
thence	<u> 600 </u>	feet	<u> east </u>	to the	<u> NE </u>	corner, corner No. 1, the point of beginning.

Said claim is located in the:

NE 1/4 of section 30, T.26N, R.50E ,

SE 1/4 of section 30, T.26N, R.50E ,

NW 1/4 of section ,

SW 1/4 of section ,

M.D.M., Eureka County, State of Nevada.

The boundaries of said claim were defined by law within sixty days from the date of posting of the Notice of Location. The location work, consisting of the making and filing of maps and the payment of fees prescribed by NRS 517.040, was completed by the date of recordation of this certificate.

Discoverer, Locator and Claimant:

Barrick Gold Exploration Inc.

by:

Agent for Barrick Gold Exploration Inc.

DOC # 0207522

01/17/2007 1:26 PM

Official Record

Recording requested By
BARRICK GOLD EXPLORATION

Eureka County - NV

Mike Rebaleati - Recorder

Fee: \$20.50

Page 1 of 1

RPTT:

Recorded By LLH

Book- 0450 Page- 0147

WHEN RECORDED, RETURN TO:
Tasha Liebsack
Barrick Gold Exploration
293 Spruce Road
Elko, NV 89801



CERTIFICATE OF LOCATION

Lode Mining Claim

NOTICE IS HEREBY GIVEN that **Barrick Gold Exploration Inc.**,
293 Spruce Road, Elko, Nevada 89801, hereby claims under and pursuant to
the laws of the State of Nevada and of the laws of the United States of America
the following described LODE MINING CLAIM:

The name of the claim is the RX 56 .

This claim was located on 11/30/2006 , by posting a Location Notice at the discovery monument.

The length of the claim is 20 feet in a South direction and 980 feet in the opposite direction from the
monument where the Location Notice is posted, and the width is 300 feet on each side of the center of the vein
or lode, comprising in all 1000 feet in length and 600 feet in width, and generally following a north-south
course.

The exterior boundaries are distinctly marked by four substantial monuments. Each corner monument
consists of a 1-1/2" x 1-1/2" x 4 wooden post with aluminum tags attached, scribed with clam name and corner
description, set one foot in the ground. The boundaries can be readily traced by beginning at corner No. 1, the
 NE corner:

thence	<u> 1000 </u>	feet	<u> south </u>	to the	<u> SE </u>	corner, corner No. 2,
thence	<u> 600 </u>	feet	<u> west </u>	to the	<u> SW </u>	corner, corner No. 3,
thence	<u> 1000 </u>	feet	<u> north </u>	to the	<u> NW </u>	corner, corner No. 4,
thence	<u> 600 </u>	feet	<u> east </u>	to the	<u> NE </u>	corner, corner No. 1, the point of beginning.

Said claim is located in the:

NE 1/4 of section 30, T.26N, R.50E ,
SE 1/4 of section _____,
NW 1/4 of section _____,
SW 1/4 of section _____,
M.D.M., Eureka County, State of Nevada.

The boundaries of said claim were defined by law within sixty days from the date of posting of the Notice
of Location. The location work, consisting of the making and filing of maps and the payment of fees prescribed by
NRS 517.040, was completed by the date of recordation of this certificate.

Discoverer, Locator and Claimant:
Barrick Gold Exploration Inc.

by: _____

Agent for Barrick Gold Exploration Inc

WHEN RECORDED, RETURN TO:

Tasha Liebsack
Barrick Gold Exploration
293 Spruce Road
Elko, NV 89801

Official Record

Recording requested By
BARRICK GOLD EXPLORATION

Eureka County - NV

Mike Rebaleati - Recorder

Fee: \$20.50 Page 1 of 1
RPTT: Recorded By: LLH
Book- 0450 Page- 0148



0207523

CERTIFICATE OF LOCATION

Lode Mining Claim

NOTICE IS HEREBY GIVEN that **Barrick Gold Exploration Inc.**, 293 Spruce Road, Elko, Nevada 89801, hereby claims under and pursuant to the laws of the State of Nevada and of the laws of the United States of America the following described LODE MINING CLAIM:

The name of the claim is the RX 57.
This claim was located on 11/30/2006, by posting a Location Notice at the discovery monument.

The length of the claim is 20 feet in a North direction and 1480 feet in the opposite direction from the monument where the Location Notice is posted, and the width is 300 feet on each side of the center of the vein or lode, comprising in all 1500 feet in length and 600 feet in width, and generally following a north-south course.

The exterior boundaries are distinctly marked by four substantial monuments. Each corner monument consists of a 1-1/2" x 1-1/2" x 4 wooden post with aluminum tags attached, scribed with claim name and corner description, set one foot in the ground. The boundaries can be readily traced by beginning at corner No. 1, the NE corner:

thence	<u>1500</u>	feet	<u>south</u>	to the	<u>SE</u>	corner, corner No. 2,
thence	<u>600</u>	feet	<u>west</u>	to the	<u>SW</u>	corner, corner No. 3,
thence	<u>1500</u>	feet	<u>north</u>	to the	<u>NW</u>	corner, corner No. 4,
thence	<u>600</u>	feet	<u>east</u>	to the	<u>NE</u>	corner, corner No. 1, the point of beginning.

Said claim is located in the:

NE 1/4 of section 30, T.26N, R.50E,
SE 1/4 of section 30, T.26N, R.50E,
NW 1/4 of section _____,
SW 1/4 of section _____,
M.D.M., Eureka County, State of Nevada.

The boundaries of said claim were defined by law within sixty days from the date of posting of the Notice of Location. The location work, consisting of the making and filing of maps and the payment of fees prescribed by NRS 517.040, was completed by the date of recordation of this certificate.

Discoverer, Locator and Claimant:
Barrick Gold Exploration Inc.

by:
Agent for Barrick Gold Exploration Inc.

WHEN RECORDED, RETURN TO:

Tasha Liebsack
Barrick Gold Exploration
293 Spruce Road
Elko, NV 89801

Official Record

Recording requested By
BARRICK GOLD EXPLORATION

Eureka County - NV

Mike Rebaleati - Recorder

Fee: \$20.50 Page 1 of 1
RPTT Recorded By: LLH
Book- 0450 Page- 0149



CERTIFICATE OF LOCATION

Lode Mining Claim

NOTICE IS HEREBY GIVEN that **Barrick Gold Exploration Inc.**,
293 Spruce Road, Elko, Nevada 89801, hereby claims under and pursuant to
the laws of the State of Nevada and of the laws of the United States of America
the following described **LODE MINING CLAIM**:

The name of the claim is the RX 58 .
This claim was located on 11/30/2006 , by posting a Location Notice at the discovery monument.

The length of the claim is 20 feet in a South direction and 980 feet in the opposite direction from the
monument where the Location Notice is posted, and the width is 300 feet on each side of the center of the vein
or lode, comprising in all 1000 feet in length and 600 feet in width, and generally following a north-south
course.

The exterior boundaries are distinctly marked by four substantial monuments. Each corner monument
consists of a 1-1/2" x 1-1/2" x 4 wooden post with aluminum tags attached, scribed with claim name and corner
description, set one foot in the ground. The boundaries can be readily traced by beginning at corner No. 1, the
NE corner:

thence 1000 feet south to the SE corner, corner No. 2,
thence 600 feet west to the SW corner, corner No. 3,
thence 1000 feet north to the NW corner, corner No. 4,
thence 600 feet east to the NE corner, corner No. 1, the point of beginning.

Said claim is located in the:

NE 1/4 of section 30, T.26N, R.50E ,
SE 1/4 of section _____,
NW 1/4 of section _____,
SW 1/4 of section _____,
M.D.M., Eureka County, State of Nevada.

The boundaries of said claim were defined by law within sixty days from the date of posting of the Notice
of Location. The location work, consisting of the making and filing of maps and the payment of fees prescribed by
NRS 517.040, was completed by the date of recordation of this certificate.

Discoverer, Locator and Claimant:
Barrick Gold Exploration Inc.

by: _____
Agent for Barrick Gold Exploration Inc.

WHEN RECORDED, RETURN TO:
Tasha Liebsack
Barrick Gold Exploration
293 Spruce Road
Elko, NV 89801



CERTIFICATE OF LOCATION

Lode Mining Claim

NOTICE IS HEREBY GIVEN that **Barrick Gold Exploration Inc.**,
293 Spruce Road, Elko, Nevada 89801, hereby claims under and pursuant to
the laws of the State of Nevada and of the laws of the United States of America
the following described LODE MINING CLAIM:

The name of the claim is the RX 59.
This claim was located on 11/30/2006, by posting a Location Notice at the discovery monument.

The length of the claim is 20 feet in a North direction and 1480 feet in the opposite direction from the
monument where the Location Notice is posted, and the width is 300 feet on each side of the center of the vein
or lode, comprising in all 1500 feet in length and 600 feet in width, and generally following a north-south
course.

The exterior boundaries are distinctly marked by four substantial monuments. Each corner monument
consists of a 1-1/2" x 1-1/2" x 4 wooden post with aluminum tags attached, scribed with clam name and corner
description, set one foot in the ground. The boundaries can be readily traced by beginning at corner No. 1, the
NE corner:

thence 1500 feet south to the SE corner, corner No. 2.
thence 600 feet west to the SW corner, corner No. 3.
thence 1500 feet north to the NW corner, corner No. 4.
thence 600 feet east to the NE corner, corner No. 1, the point of beginning.

Said claim is located in the:

NE 1/4 of section 30, T.26N, R.50E,
SE 1/4 of section 30, T.26N, R.50E,
NW 1/4 of section _____,
SW 1/4 of section _____,
M.D.M., Eureka County, State of Nevada.

The boundaries of said claim were defined by law within sixty days from the date of posting of the Notice
of Location. The location work, consisting of the making and filing of maps and the payment of fees prescribed by
NRS 517.040, was completed by the date of recordation of this certificate.

Discoverer, Locator and Claimant:
Barrick Gold Exploration Inc.

by:

Agent for Barrick Gold Exploration Inc.

WHEN RECORDED, RETURN TO:

Tasha Liebsack
Barrick Gold Exploration
293 Spruce Road
Elko, NV 89801



0207526

CERTIFICATE OF LOCATION

Lode Mining Claim

NOTICE IS HEREBY GIVEN that **Barrick Gold Exploration Inc.**, 293 Spruce Road, Elko, Nevada 89801, hereby claims under and pursuant to the laws of the State of Nevada and of the laws of the United States of America the following described **LODE MINING CLAIM**:

The name of the claim is the RX 60.

This claim was located on 11/30/2006, by posting a Location Notice at the discovery monument.

The length of the claim is 20 feet in a South direction and 980 feet in the opposite direction from the monument where the Location Notice is posted, and the width is 300 feet on each side of the center of the vein or lode, comprising in all 1000 feet in length and 600 feet in width, and generally following a north-south course.

The exterior boundaries are distinctly marked by four substantial monuments. Each corner monument consists of a 1-1/2" x 1-1/2" x 4 wooden post with aluminum tags attached, scribed with claim name and corner description, set one foot in the ground. The boundaries can be readily traced by beginning at corner No. 1, the NE corner:

thence	<u>1000</u>	feet	<u>south</u>	to the	<u>SE</u>	corner, corner No. 2,
thence	<u>600</u>	feet	<u>west</u>	to the	<u>SW</u>	corner, corner No. 3,
thence	<u>1000</u>	feet	<u>north</u>	to the	<u>NW</u>	corner, corner No. 4,
thence	<u>600</u>	feet	<u>east</u>	to the	<u>NE</u>	corner, corner No. 1, the point of beginning.

Said claim is located in the:

NE 1/4 of section 30, T.26N, R.50E,
SE 1/4 of section _____,
NW 1/4 of section 29, T.26N, R.50E,
SW 1/4 of section _____,
M.D.M., Eureka County, State of Nevada.

The boundaries of said claim were defined by law within sixty days from the date of posting of the Notice of Location. The location work, consisting of the making and filing of maps and the payment of fees prescribed by NRS 517.040, was completed by the date of recordation of this certificate.

Discoverer, Locator and Claimant:
Barrick Gold Exploration Inc.

by:

Agent for Barrick Gold Exploration Inc.

WHEN RECORDED, RETURN TO:

Tasha Liebsack
Barrick Gold Exploration
293 Spruce Road
Elko, NV 89801



0207527

CERTIFICATE OF LOCATION

Lode Mining Claim

NOTICE IS HEREBY GIVEN that **Barrick Gold Exploration Inc.**, 293 Spruce Road, Elko, Nevada 89801, hereby claims under and pursuant to the laws of the State of Nevada and of the laws of the United States of America the following described **LODE MINING CLAIM**:

The name of the claim is the RX 61 .

This claim was located on 11/30/2006 , by posting a Location Notice at the discovery monument.

The length of the claim is 20 feet in a North direction and 1480 feet in the opposite direction from the monument where the Location Notice is posted, and the width is 300 feet on each side of the center of the vein or lode, comprising in all 1500 feet in length and 600 feet in width, and generally following a north-south course.

The exterior boundaries are distinctly marked by four substantial monuments. Each corner monument consists of a 1-1/2" x 1-1/2" x 4 wooden post with aluminum tags attached, scribed with claim name and corner description, set one foot in the ground. The boundaries can be readily traced by beginning at corner No. 1, the NE corner:

thence	<u> 1500 </u>	feet	<u> south </u>	to the	<u> SE </u>	corner, corner No. 2,
thence	<u> 600 </u>	feet	<u> west </u>	to the	<u> SW </u>	corner, corner No. 3,
thence	<u> 1500 </u>	feet	<u> north </u>	to the	<u> NW </u>	corner, corner No. 4,
thence	<u> 600 </u>	feet	<u> east </u>	to the	<u> NE </u>	corner, corner No. 1, the point of beginning.

Said claim is located in the:

NE 1/4 of section 30, T.26N, R.50E ,
 SE 1/4 of section 30, T.26N, R.50E ,
 NW 1/4 of section 29, T.26N, R.50E ,
 SW 1/4 of section 29, T.26N, R.50E ,
 M.D.M., Eureka County, State of Nevada.

The boundaries of said claim were defined by law within sixty days from the date of posting of the Notice of Location. The location work, consisting of the making and filing of maps and the payment of fees prescribed by NRS 517.040, was completed by the date of recordation of this certificate.

Discoverer, Locator and Claimant:

Barrick Gold Exploration Inc.

by:

[Signature]
Agent for Barrick Gold Exploration Inc.

Official Record

Recording requested By
BARRICK GOLD EXPLORATION

Eureka County - NV

Mike Rebaleati - Recorder

Fee: \$20.50

Page 1 of 1

RPTT:

Recorded By: LLH

Book- 0450 Page-

0153

WHEN RECORDED, RETURN TO:
Tasha Liebsack
Barrick Gold Exploration
293 Spruce Road
Elko, NV 89801



CERTIFICATE OF LOCATION

Lode Mining Claim

NOTICE IS HEREBY GIVEN that **Barrick Gold Exploration Inc.**, 293 Spruce Road, Elko, Nevada 89801, hereby claims under and pursuant to the laws of the State of Nevada and of the laws of the United States of America the following described LODE MINING CLAIM:

The name of the claim is the RX 62 .
This claim was located on 11/30/2006 , by posting a Location Notice at the discovery monument.

The length of the claim is 20 feet in a South direction and 980 feet in the opposite direction from the monument where the Location Notice is posted, and the width is 300 feet on each side of the center of the vein or lode, comprising in all 1000 feet in length and 600 feet in width, and generally following a north-south course.

The exterior boundaries are distinctly marked by four substantial monuments. Each corner monument consists of a 1-1/2" x 1-1/2" x 4 wooden post with aluminum tags attached, scribed with claim name and corner description, set one foot in the ground. The boundaries can be readily traced by beginning at corner No. 1, the NE corner:

thence 1000 feet south to the SE corner, corner No. 2.
thence 600 feet west to the SW corner, corner No. 3,
thence 1000 feet north to the NW corner, corner No. 4,
thence 600 feet east to the NE corner, corner No. 1, the point of beginning.

Said claim is located in the:

NE 1/4 of section _____,
SE 1/4 of section _____,
NW 1/4 of section 29, T.26N, R.50E ,
SW 1/4 of section _____,
M.D.M., Eureka County, State of Nevada.

The boundaries of said claim were defined by law within sixty days from the date of posting of the Notice of Location. The location work, consisting of the making and filing of maps and the payment of fees prescribed by NRS 517.040, was completed by the date of recordation of this certificate.

Discoverer, Locator and Claimant:
Barrick Gold Exploration Inc.

by:
Agent for Barrick Gold Exploration Inc.

DOC # 0207529

01/17/2007 1 26 PM

Official Record

Recording requested By
BARRICK GOLD EXPLORATION

Eureka County - NV

Mike Rebaleati - Recorder

Fee: \$20.50

Page 1 of 1

RPTT:

Recorded By: LLH

Book- 0450 Page- 0154

WHEN RECORDED, RETURN TO:
Tasha Liebsack
Barrick Gold Exploration
293 Spruce Road
Elko, NV 89801

CERTIFICATE OF LOCATION

Lode Mining Claim



NOTICE IS HEREBY GIVEN that **Barrick Gold Exploration Inc.**, 293 Spruce Road, Elko, Nevada 89801, hereby claims under and pursuant to the laws of the State of Nevada and of the laws of the United States of America the following described **LODE MINING CLAIM**:

The name of the claim is the RX 63 .

This claim was located on 11/30/2006 , by posting a Location Notice at the discovery monument.

The length of the claim is 20 feet in a North direction and 1480 feet in the opposite direction from the monument where the Location Notice is posted, and the width is 300 feet on each side of the center of the vein or lode, comprising in all 1500 feet in length and 600 feet in width, and generally following a north-south course.

The exterior boundaries are distinctly marked by four substantial monuments. Each corner monument consists of a 1-1/2" x 1-1/2" x 4 wooden post with aluminum tags attached, scribed with clam name and corner description, set one foot in the ground. The boundaries can be readily traced by beginning at corner No. 1, the NE corner:

thence	<u> 1500 </u>	feet	<u> south </u>	to the	<u> SE </u>	corner, corner No. 2.
thence	<u> 600 </u>	feet	<u> west </u>	to the	<u> SW </u>	corner, corner No. 3.
thence	<u> 1500 </u>	feet	<u> north </u>	to the	<u> NW </u>	corner, corner No. 4.
thence	<u> 600 </u>	feet	<u> east </u>	to the	<u> NE </u>	corner, corner No. 1, the point of beginning.

Said claim is located in the:

NE 1/4 of section _____,
SE 1/4 of section _____,
NW 1/4 of section 29, T.26N, R.50E ,
SW 1/4 of section 29, T.26N, R.50E ,
M.D.M., Eureka County, State of Nevada.

The boundaries of said claim were defined by law within sixty days from the date of posting of the Notice of Location. The location work, consisting of the making and filing of maps and the payment of fees prescribed by NRS 517.040, was completed by the date of recordation of this certificate.

Discoverer, Locator and Claimant:
Barrick Gold Exploration Inc.

by:

Agent for Barrick Gold Exploration Inc.

WHEN RECORDED, RETURN TO:
Tasha Liebsack
Barrick Gold Exploration
293 Spruce Road
Elko, NV 89801



CERTIFICATE OF LOCATION

Lode Mining Claim

NOTICE IS HEREBY GIVEN that **Barrick Gold Exploration Inc.**, 293 Spruce Road, Elko, Nevada 89801, hereby claims under and pursuant to the laws of the State of Nevada and of the laws of the United States of America the following described **LODE MINING CLAIM**:

The name of the claim is the RX 64 .
This claim was located on 11/30/2006 , by posting a Location Notice at the discovery monument.

The length of the claim is 20 feet in a South direction and 1480 feet in the opposite direction from the monument where the Location Notice is posted, and the width is 300 feet on each side of the center of the vein or lode, comprising in all 1500 feet in length and 600 feet in width, and generally following a north-south course.

The exterior boundaries are distinctly marked by four substantial monuments. Each corner monument consists of a 1-1/2" x 1-1/2" x 4 wooden post with aluminum tags attached, scribed with claim name and corner description, set one foot in the ground. The boundaries can be readily traced by beginning at corner No. 1, the NE corner:


thence 1500 feet south to the SE corner, corner No. 2,
thence 600 feet west to the SW corner, corner No. 3,
thence 1500 feet north to the NW corner, corner No. 4,
thence 600 feet east to the NE corner, corner No. 1, the point of beginning.

Said claim is located in the:

NE 1/4 of section _____,
SE 1/4 of section _____,
NW 1/4 of section 29, T.26N, R.50E ,
SW 1/4 of section 20, T.26N, R.50E ,
M.D.M., Eureka County, State of Nevada.

The boundaries of said claim were defined by law within sixty days from the date of posting of the Notice of Location. The location work, consisting of the making and filing of maps and the payment of fees prescribed by NRS 517.040, was completed by the date of recordation of this certificate.

Discoverer, Locator and Claimant:
Barrick Gold Exploration Inc.

by: 
Agent for Barrick Gold Exploration Inc.

WHEN RECORDED, RETURN TO:

Tasha Liebsack
Barrick Gold Exploration
293 Spruce Road
Elko, NV 89801



0207531

CERTIFICATE OF LOCATION

Lode Mining Claim

NOTICE IS HEREBY GIVEN that **Barrick Gold Exploration Inc.**, 293 Spruce Road, Elko, Nevada 89801, hereby claims under and pursuant to the laws of the State of Nevada and of the laws of the United States of America the following described LODE MINING CLAIM:

The name of the claim is the RX 65.

This claim was located on 11/30/2006, by posting a Location Notice at the discovery monument.

The length of the claim is 20 feet in a North direction and 1480 feet in the opposite direction from the monument where the Location Notice is posted, and the width is 300 feet on each side of the center of the vein or lode, comprising in all 1500 feet in length and 600 feet in width, and generally following a north-south course.

The exterior boundaries are distinctly marked by four substantial monuments. Each corner monument consists of a 1-1/2" x 1-1/2" x 4 wooden post with aluminum tags attached, scribed with claim name and corner description, set one foot in the ground. The boundaries can be readily traced by beginning at corner No. 1, the NE corner:

thence	<u>1500</u>	feet	<u>south</u>	to the	<u>SE</u>	corner, corner No. 2,
thence	<u>600</u>	feet	<u>west</u>	to the	<u>SW</u>	corner, corner No. 3,
thence	<u>1500</u>	feet	<u>north</u>	to the	<u>NW</u>	corner, corner No. 4,
thence	<u>600</u>	feet	<u>east</u>	to the	<u>NE</u>	corner, corner No. 1, the point of beginning.

Said claim is located in the:

NE 1/4 of section _____
 SE 1/4 of section _____
 NW 1/4 of section 29, T.26N, R.50E
 SW 1/4 of section 29, T.26N, R.50E
 M.D.M., Eureka County, State of Nevada.

The boundaries of said claim were defined by law within sixty days from the date of posting of the Notice of Location. The location work, consisting of the making and filing of maps and the payment of fees prescribed by NRS 517.040, was completed by the date of recordation of this certificate.

Discoverer, Locator and Claimant:
Barrick Gold Exploration Inc.

by:
Agent for Barrick Gold Exploration Inc.

DOC # 0207532

01/17/2007

1:26 PM

Official Record

Recording requested By
BARRICK GOLD EXPLORATION

Eureka County - NV

Mike Rebaleati - Recorder

Fee: \$20.50

Page 1 of 1

RPTT:

Recorded By LLH

Book- 0450 Page- 0157

WHEN RECORDED, RETURN TO:
Tasha Liebsack
Barrick Gold Exploration
293 Spruce Road
Elko, NV 89801

CERTIFICATE OF LOCATION

Lode Mining Claim

NOTICE IS HEREBY GIVEN that **Barrick Gold Exploration Inc.**,
293 Spruce Road, Elko, Nevada 89801, hereby claims under and pursuant to
the laws of the State of Nevada and of the laws of the United States of America
the following described LODE MINING CLAIM:

The name of the claim is the RX 66 .

This claim was located on 11/30/2006 , by posting a Location Notice at the discovery monument.

The length of the claim is 20 feet in a South direction and 1480 feet in the opposite direction from the
monument where the Location Notice is posted, and the width is 300 feet on each side of the center of the vein
or lode, comprising in all 1500 feet in length and 600 feet in width, and generally following a north-south
course.

The exterior boundaries are distinctly marked by four substantial monuments. Each corner monument
consists of a 1-1/2" x 1-1/2" x 4 wooden post with aluminum tags attached, scribed with claim name and corner
description, set one foot in the ground. The boundaries can be readily traced by beginning at corner No. 1, the
NE corner:

thence	<u> 1500 </u>	feet	<u> south </u>	to the	<u> SE </u>	corner, corner No. 2,
thence	<u> 600 </u>	feet	<u> west </u>	to the	<u> SW </u>	corner, corner No. 3,
thence	<u> 1500 </u>	feet	<u> north </u>	to the	<u> NW </u>	corner, corner No. 4,
thence	<u> 600 </u>	feet	<u> east </u>	to the	<u> NE </u>	corner, corner No. 1, the point of beginning.

Said claim is located in the:

NE 1/4 of section _____,
SE 1/4 of section _____,
NW 1/4 of section 29, T.26N, R.50E ,
SW 1/4 of section 20, T.26N, R.50E ,
M.D.M., Eureka County, State of Nevada.

The boundaries of said claim were defined by law within sixty days from the date of posting of the Notice
of Location. The location work, consisting of the making and filing of maps and the payment of fees prescribed by
NRS 517.040, was completed by the date of recordation of this certificate.

Discoverer, Locator and Claimant:
Barrick Gold Exploration Inc.

by:


Agent for Barrick Gold Exploration Inc.



WHEN RECORDED, RETURN TO:

Tasha Liebsack
Barrick Gold Exploration
293 Spruce Road
Elko, NV 89801



0207533

CERTIFICATE OF LOCATION

Lode Mining Claim

NOTICE IS HEREBY GIVEN that **Barrick Gold Exploration Inc.**, 293 Spruce Road, Elko, Nevada 89801, hereby claims under and pursuant to the laws of the State of Nevada and of the laws of the United States of America the following described **LODE MINING CLAIM**:

The name of the claim is the RX 67.

This claim was located on 11/30/2006, by posting a Location Notice at the discovery monument.

The length of the claim is 20 feet in a North direction and 1480 feet in the opposite direction from the monument where the Location Notice is posted, and the width is 300 feet on each side of the center of the vein or lode, comprising in all 1500 feet in length and 600 feet in width, and generally following a north-south course.

The exterior boundaries are distinctly marked by four substantial monuments. Each corner monument consists of a 1-1/2" x 1-1/2" x 4 wooden post with aluminum tags attached, scribed with claim name and corner description, set one foot in the ground. The boundaries can be readily traced by beginning at corner No. 1, the NE corner:

thence	<u>1500</u>	feet	<u>south</u>	to the	<u>SE</u>	corner, corner No. 2,
thence	<u>600</u>	feet	<u>west</u>	to the	<u>SW</u>	corner, corner No. 3,
thence	<u>1500</u>	feet	<u>north</u>	to the	<u>NW</u>	corner, corner No. 4,
thence	<u>600</u>	feet	<u>east</u>	to the	<u>NE</u>	corner, corner No. 1, the point of beginning.

Said claim is located in the:

NE 1/4 of section _____,
SE 1/4 of section _____,
NW 1/4 of section 29, T.26N, R.50E,
SW 1/4 of section 29, T.26N, R.50E,
M.D.M., Eureka County, State of Nevada.

The boundaries of said claim were defined by law within sixty days from the date of posting of the Notice of Location. The location work, consisting of the making and filing of maps and the payment of fees prescribed by NRS 517.040, was completed by the date of recordation of this certificate.

Discoverer, Locator and Claimant:
Barrick Gold Exploration Inc.

by:

Agent for Barrick Gold Exploration Inc.

WHEN RECORDED, RETURN TO:
Tasha Liebsack
Barrick Gold Exploration
293 Spruce Road
Elko, NV 89801

DOC # 0207534

01/17/2007 1 26 PM

Official Record

Recording requested By
BARRICK GOLD EXPLORATION

Eureka County - NV

Mike Rebaleati - Recorder

Fee: \$20.50

Page 1 of 1

RPTT

Recorded By: LLH

Book- 0450 Page- 0159

CERTIFICATE OF LOCATION

Lode Mining Claim



NOTICE IS HEREBY GIVEN that **Barrick Gold Exploration Inc.**, 293 Spruce Road, Elko, Nevada 89801, hereby claims under and pursuant to the laws of the State of Nevada and of the laws of the United States of America the following described LODE MINING CLAIM:

The name of the claim is the RX 68.

This claim was located on 11/30/2006, by posting a Location Notice at the discovery monument.

The length of the claim is 20 feet in a South direction and 1480 feet in the opposite direction from the monument where the Location Notice is posted, and the width is 300 feet on each side of the center of the vein or lode, comprising in all 1500 feet in length and 600 feet in width, and generally following a north-south course.

The exterior boundaries are distinctly marked by four substantial monuments. Each corner monument consists of a 1-1/2" x 1-1/2" x 4 wooden post with aluminum tags attached, scribed with claim name and corner description, set one foot in the ground. The boundaries can be readily traced by beginning at corner No. 1, the NE corner:

thence	<u>1500</u>	feet	<u>south</u>	to the	<u>SE</u>	corner, corner No. 2,
thence	<u>600</u>	feet	<u>west</u>	to the	<u>SW</u>	corner, corner No. 3,
thence	<u>1500</u>	feet	<u>north</u>	to the	<u>NW</u>	corner, corner No. 4,
thence	<u>600</u>	feet	<u>east</u>	to the	<u>NE</u>	corner, corner No. 1, the point of beginning.

Said claim is located in the:

NE 1/4 of section _____,
SE 1/4 of section _____,
NW 1/4 of section 29, T.26N, R.50E,
SW 1/4 of section 20, T.26N, R.50E,
M.D.M., Eureka County, State of Nevada.

The boundaries of said claim were defined by law within sixty days from the date of posting of the Notice of Location. The location work, consisting of the making and filing of maps and the payment of fees prescribed by NRS 517.040, was completed by the date of recordation of this certificate.

Discoverer, Locator and Claimant:
Barrick Gold Exploration Inc.

by: _____

Agent for Barrick Gold Exploration Inc.

DOC # 0207536

01/17/2007

1 26 PM

Official Record

Recording requested By
BARRICK GOLD EXPLORATION

Eureka County - NV

Mike Rebaleati - Recorder

Fee: \$20.50

Page 1 of 1

RPTT:

Recorded By: LLH

Book- 0450 Page- 0161



WHEN RECORDED, RETURN TO:

Tasha Liebsack
Barrick Gold Exploration
293 Spruce Road
Elko, NV 89801

CERTIFICATE OF LOCATION

Lode Mining Claim

NOTICE IS HEREBY GIVEN that **Barrick Gold Exploration Inc.**, 293 Spruce Road, Elko, Nevada 89801, hereby claims under and pursuant to the laws of the State of Nevada and of the laws of the United States of America the following described **LODE MINING CLAIM**:

The name of the claim is the RX 70.

This claim was located on 11/30/2006, by posting a Location Notice at the discovery monument.

The length of the claim is 20 feet in a South direction and 1480 feet in the opposite direction from the monument where the Location Notice is posted, and the width is 300 feet on each side of the center of the vein or lode, comprising in all 1500 feet in length and 600 feet in width, and generally following a north-south course.

The exterior boundaries are distinctly marked by four substantial monuments. Each corner monument consists of a 1-1/2" x 1-1/2" x 4 wooden post with aluminum tags attached, scribed with claim name and corner description, set one foot in the ground. The boundaries can be readily traced by beginning at corner No. 1, the NE corner:

thence	<u>1500</u>	feet	<u>south</u>	to the	<u>SE</u>	corner, corner No. 2,
thence	<u>600</u>	feet	<u>west</u>	to the	<u>SW</u>	corner, corner No. 3,
thence	<u>1500</u>	feet	<u>north</u>	to the	<u>NW</u>	corner, corner No. 4,
thence	<u>600</u>	feet	<u>east</u>	to the	<u>NE</u>	corner, corner No. 1, the point of beginning.

Said claim is located in the:

NE 1/4 of section 29, T.26N, R.50E ,
SE 1/4 of section 20, T.26N, R.50E ,
NW 1/4 of section 29, T.26N, R.50E ,
SW 1/4 of section 20, T.26N, R.50E ,
M.D.M., Eureka County, State of Nevada.

The boundaries of said claim were defined by law within sixty days from the date of posting of the Notice of Location. The location work, consisting of the making and filing of maps and the payment of fees prescribed by NRS 517.040, was completed by the date of recordation of this certificate.

Discoverer, Locator and Claimant:
Barrick Gold Exploration Inc.

by:

Agent for Barrick Gold Exploration Inc.

DOC # 0207537

01/17/2007

1 26 PM

Official Record

Recording requested By
BARRICK GOLD EXPLORATION

Eureka County - NV

Mike Rebaleati - Recorder

Fee: \$20.50

Page 1 of 1

RPTT:

Recorded By: LLH

Book- 0450 Page-

0162



WHEN RECORDED, RETURN TO:
Tasha Liebsack
Barrick Gold Exploration
293 Spruce Road
Elko, NV 89801

CERTIFICATE OF LOCATION

Lode Mining Claim

NOTICE IS HEREBY GIVEN that **Barrick Gold Exploration Inc.**,
293 Spruce Road, Elko, Nevada 89801, hereby claims under and pursuant to
the laws of the State of Nevada and of the laws of the United States of America
the following described LODE MINING CLAIM:

The name of the claim is the RX 71 .

This claim was located on 11/30/2006 , by posting a Location Notice at the discovery monument.

The length of the claim is 20 feet in a North direction and 1480 feet in the opposite direction from the
monument where the Location Notice is posted, and the width is 300 feet on each side of the center of the vein
or lode, comprising in all 1500 feet in length and 600 feet in width, and generally following a north-south
course.

The exterior boundaries are distinctly marked by four substantial monuments. Each corner monument
consists of a 1-1/2" x 1-1/2" x 4 wooden post with aluminum tags attached, scribed with claim name and corner
description, set one foot in the ground. The boundaries can be readily traced by beginning at corner No. 1, the
NE corner:

thence	<u> 1500 </u>	feet	<u> south </u>	to the	<u> SE </u>	corner, corner No. 2,
thence	<u> 600 </u>	feet	<u> west </u>	to the	<u> SW </u>	corner, corner No. 3,
thence	<u> 1500 </u>	feet	<u> north </u>	to the	<u> NW </u>	corner, corner No. 4,
thence	<u> 600 </u>	feet	<u> east </u>	to the	<u> NE </u>	corner, corner No. 1, the point of beginning.

Said claim is located in the:

NE 1/4 of section 29, T.26N, R.50E ,
SE 1/4 of section 29, T.26N, R.50E ,
NW 1/4 of section 29, T.26N, R.50E ,
SW 1/4 of section 29, T.26N, R.50E ,
M.D.M., Eureka County, State of Nevada.

The boundaries of said claim were defined by law within sixty days from the date of posting of the Notice
of Location. The location work, consisting of the making and filing of maps and the payment of fees prescribed by
NRS 517.040, was completed by the date of recordation of this certificate.

Discoverer, Locator and Claimant:
Barrick Gold Exploration Inc.

by:
Agent for Barrick Gold Exploration Inc.

WHEN RECORDED, RETURN TO:
Tasha Liebsack
Barrick Gold Exploration
293 Spruce Road
Elko, NV 89801

DOC # 0207538

01/17/2007

1:26 PM

Official Record

Recording requested By
BARRICK GOLD EXPLORATION

Eureka County - NV

Mike Rebaleati - Recorder

Fee \$20.50

Page 1 of 1

RPTT

Recorded By: LLH

Book- 0450 Page- 0163



CERTIFICATE OF LOCATION

Lode Mining Claim

NOTICE IS HEREBY GIVEN that **Barrick Gold Exploration Inc.**,
293 Spruce Road, Elko, Nevada 89801, hereby claims under and pursuant to
the laws of the State of Nevada and of the laws of the United States of America
the following described LODI MINING CLAIM:

The name of the claim is the RX 72.

This claim was located on 11/30/2006, by posting a Location Notice at the discovery monument.

The length of the claim is 20 feet in a South direction and 1480 feet in the opposite direction from the
monument where the Location Notice is posted, and the width is 300 feet on each side of the center of the vein
or lode, comprising in all 1500 feet in length and 600 feet in width, and generally following a north-south
course.

The exterior boundaries are distinctly marked by four substantial monuments. Each corner monument
consists of a 1-1/2" x 1-1/2" x 4 wooden post with aluminum tags attached, scribed with claim name and corner
description, set one foot in the ground. The boundaries can be readily traced by beginning at corner No. 1, the
NE corner:

thence	<u>1500</u>	feet	<u>south</u>	to the	<u>SE</u>	corner, corner No. 2,
thence	<u>600</u>	feet	<u>west</u>	to the	<u>SW</u>	corner, corner No. 3.
thence	<u>1500</u>	feet	<u>north</u>	to the	<u>NW</u>	corner, corner No. 4.
thence	<u>600</u>	feet	<u>east</u>	to the	<u>NE</u>	corner, corner No. 1, the point of beginning.

Said claim is located in the:

NE 1/4 of section 29, T.26N, R.50E,

SE 1/4 of section 20, T.26N, R.50E,

NW 1/4 of section _____,

SW 1/4 of section _____,

M.D.M., Eureka County, State of Nevada.

The boundaries of said claim were defined by law within sixty days from the date of posting of the Notice
of Location. The location work, consisting of the making and filing of maps and the payment of fees prescribed by
NRS 517.040, was completed by the date of recordation of this certificate.

Discoverer, Locator and Claimant:
Barrick Gold Exploration Inc.

by: _____

Agent for Barrick Gold Exploration Inc.

DOC # 0207539

01/17/2007 1:26 PM

Official Record

Recording requested By
BARRICK GOLD EXPLORATION

Eureka County - NV

Mike Rebaleati - Recorder

Fee: \$20.50

Page 1 of 1

RPTT:

Recorded By LLH

Book- 0450 Page- 0164

WHEN RECORDED, RETURN TO:
Tasha Liebsack
Barrick Gold Exploration
293 Spruce Road
Elko, NV 89801



0207539

CERTIFICATE OF LOCATION

Lode Mining Claim

NOTICE IS HEREBY GIVEN that **Barrick Gold Exploration Inc.**,
293 Spruce Road, Elko, Nevada 89801, hereby claims under and pursuant to
the laws of the State of Nevada and of the laws of the United States of America
the following described LODE MINING CLAIM:

The name of the claim is the RX 73.

This claim was located on 11/30/2006, by posting a Location Notice at the discovery monument.

The length of the claim is 20 feet in a North direction and 1480 feet in the opposite direction from the
monument where the Location Notice is posted, and the width is 300 feet on each side of the center of the vein
or lode, comprising in all 1500 feet in length and 600 feet in width, and generally following a north-south
course.

The exterior boundaries are distinctly marked by four substantial monuments. Each corner monument
consists of a 1-1/2" x 1-1/2" x 4 wooden post with aluminum tags attached, scribed with claim name and corner
description, set one foot in the ground. The boundaries can be readily traced by beginning at corner No. 1, the
NE corner:

thence	<u>1500</u>	feet	<u>south</u>	to the	<u>SE</u>	corner, corner No. 2,
thence	<u>600</u>	feet	<u>west</u>	to the	<u>SW</u>	corner, corner No. 3,
thence	<u>1500</u>	feet	<u>north</u>	to the	<u>NW</u>	corner, corner No. 4,
thence	<u>600</u>	feet	<u>east</u>	to the	<u>NE</u>	corner, corner No. 1, the point of beginning.

Said claim is located in the:

NE 1/4 of section 29, T.26N, R.50E,
SE 1/4 of section 29, T.26N, R.50E,
NW 1/4 of section _____,
SW 1/4 of section _____,
M.D.M., Eureka County, State of Nevada.

The boundaries of said claim were defined by law within sixty days from the date of posting of the Notice
of Location. The location work, consisting of the making and filing of maps and the payment of fees prescribed by
NRS 517.040, was completed by the date of recordation of this certificate.

Discoverer, Locator and Claimant:
Barrick Gold Exploration Inc.

by: 
Agent for Barrick Gold Exploration Inc.

WHEN RECORDED, RETURN TO:
Tasha Liebsack
Barrick Gold Exploration
293 Spruce Road
Elko, NV 89801

Official Record
Recording requested By
BARRICK GOLD EXPLORATION

Eureka County - NV
Mike Rebaleati - Recorder
Fee: \$20.50 Page 1 of 1
RPTT: Recorded By: LLH
Book- 0450 Page- 0165



CERTIFICATE OF LOCATION
Lode Mining Claim

NOTICE IS HEREBY GIVEN that **Barrick Gold Exploration Inc.**,
293 Spruce Road, Elko, Nevada 89801, hereby claims under and pursuant to
the laws of the State of Nevada and of the laws of the United States of America
the following described LODE MINING CLAIM:

The name of the claim is the RX 74.
This claim was located on 11/30/2006, by posting a Location Notice at the discovery monument.

The length of the claim is 20 feet in a South direction and 1480 feet in the opposite direction from the
monument where the Location Notice is posted, and the width is 300 feet on each side of the center of the vein
or lode, comprising in all 1500 feet in length and 600 feet in width, and generally following a north-south
course.

The exterior boundaries are distinctly marked by four substantial monuments. Each corner monument
consists of a 1-1/2" x 1-1/2" x 4 wooden post with aluminum tags attached, scribed with clam name and corner
description, set one foot in the ground. The boundaries can be readily traced by beginning at corner No. 1, the
NE corner:

thence 1500 feet south to the SE corner, corner No. 2,
thence 600 feet west to the SW corner, corner No. 3,
thence 1500 feet north to the NW corner, corner No. 4,
thence 600 feet east to the NE corner, corner No. 1, the point of beginning.

Said claim is located in the:

NE 1/4 of section 29, T.26N, R.50E,
SE 1/4 of section 20, T.26N, R.50E,
NW 1/4 of section _____,
SW 1/4 of section _____,
M.D.M., Eureka County, State of Nevada.

The boundaries of said claim were defined by law within sixty days from the date of posting of the Notice
of Location. The location work, consisting of the making and filing of maps and the payment of fees prescribed by
NRS 517.040, was completed by the date of recordation of this certificate.

Discoverer, Locator and Claimant:
Barrick Gold Exploration Inc.

by: 
Agent for Barrick Gold Exploration Inc.

WHEN RECORDED, RETURN TO:
Tasha Liebsack
Barrick Gold Exploration
293 Spruce Road
Elko, NV 89801



0207541

CERTIFICATE OF LOCATION

Lode Mining Claim

NOTICE IS HEREBY GIVEN that **Barrick Gold Exploration Inc.**,
293 Spruce Road, Elko, Nevada 89801, hereby claims under and pursuant to
the laws of the State of Nevada and of the laws of the United States of America
the following described **LODE MINING CLAIM**:

The name of the claim is the RX 75.
This claim was located on 11/30/2006, by posting a Location Notice at the discovery monument.

The length of the claim is 20 feet in a North direction and 1480 feet in the opposite direction from the
monument where the Location Notice is posted, and the width is 300 feet on each side of the center of the vein
or lode, comprising in all 1500 feet in length and 600 feet in width, and generally following a north-south
course.

The exterior boundaries are distinctly marked by four substantial monuments. Each corner monument
consists of a 1-1/2" x 1-1/2" x 4 wooden post with aluminum tags attached, scribed with clam name and corner
description, set one foot in the ground. The boundaries can be readily traced by beginning at corner No. 1, the
NE corner:

thence 1500 feet south to the SE corner, corner No. 2,
thence 600 feet west to the SW corner, corner No. 3,
thence 1500 feet north to the NW corner, corner No. 4,
thence 600 feet east to the NE corner, corner No. 1, the point of beginning.

Said claim is located in the:

NE 1/4 of section 29, T.26N, R.50E,
SE 1/4 of section 29, T.26N, R.50E,
NW 1/4 of section _____,
SW 1/4 of section _____,
M.D.M., Eureka County, State of Nevada.

The boundaries of said claim were defined by law within sixty days from the date of posting of the Notice
of Location. The location work, consisting of the making and filing of maps and the payment of fees prescribed by
NRS 517.040, was completed by the date of recordation of this certificate.

Discoverer, Locator and Claimant:
Barrick Gold Exploration Inc.

by: 
Agent for Barrick Gold Exploration Inc.

WHEN RECORDED, RETURN TO:
Tasha Liebsack
Barrick Gold Exploration
293 Spruce Road
Elko, NV 89801

DOC # 0207542

01/17/2007 1 26 PM

Official Record
Recording requested By
BARRICK GOLD EXPLORATION

Eureka County - NV
Mike Rebaleati - Recorder

Fee: \$20.50 Page 1 of 1
RPTT: Recorded By: LLH
Book- 0450 Page- 0167

CERTIFICATE OF LOCATION

Lode Mining Claim



NOTICE IS HEREBY GIVEN that **Barrick Gold Exploration Inc.**, 293 Spruce Road, Elko, Nevada 89801, hereby claims under and pursuant to the laws of the State of Nevada and of the laws of the United States of America the following described **LODE MINING CLAIM**:

The name of the claim is the RX 76.
This claim was located on 11/30/2006, by posting a Location Notice at the discovery monument.

The length of the claim is 20 feet in a South direction and 1480 feet in the opposite direction from the monument where the Location Notice is posted, and the width is 300 feet on each side of the center of the vein or lode, comprising in all 1500 feet in length and 600 feet in width, and generally following a north-south course.

The exterior boundaries are distinctly marked by four substantial monuments. Each corner monument consists of a 1-1/2" x 1-1/2" x 4 wooden post with aluminum tags attached, scribed with claim name and corner description, set one foot in the ground. The boundaries can be readily traced by beginning at corner No. 1, the NE corner:

thence	<u>1500</u>	feet	<u>south</u>	to the	<u>SE</u>	corner, corner No. 2,
thence	<u>600</u>	feet	<u>west</u>	to the	<u>SW</u>	corner, corner No. 3,
thence	<u>1500</u>	feet	<u>north</u>	to the	<u>NW</u>	corner, corner No. 4,
thence	<u>600</u>	feet	<u>east</u>	to the	<u>NE</u>	corner, corner No. 1, the point of beginning.

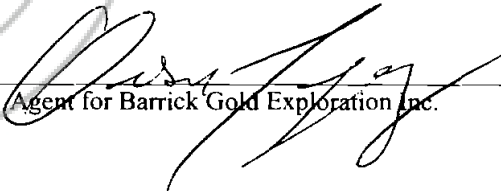
Said claim is located in the:

NE 1/4 of section 29, T.26N, R.50E,
SE 1/4 of section 20, T.26N, R.50E,
NW 1/4 of section _____,
SW 1/4 of section _____,
M.D.M., Eureka County, State of Nevada.

The boundaries of said claim were defined by law within sixty days from the date of posting of the Notice of Location. The location work, consisting of the making and filing of maps and the payment of fees prescribed by NRS 517.040, was completed by the date of recordation of this certificate.

Discoverer, Locator and Claimant:
Barrick Gold Exploration Inc.

by: _____


Agent for Barrick Gold Exploration Inc.

WHEN RECORDED, RETURN TO:
Tasha Liebsack
Barrick Gold Exploration
293 Spruce Road
Elko, NV 89801



CERTIFICATE OF LOCATION

Lode Mining Claim

NOTICE IS HEREBY GIVEN that **Barrick Gold Exploration Inc.**, 293 Spruce Road, Elko, Nevada 89801, hereby claims under and pursuant to the laws of the State of Nevada and of the laws of the United States of America the following described LODE MINING CLAIM:

The name of the claim is the RX 77.
This claim was located on 11/30/2006, by posting a Location Notice at the discovery monument.

The length of the claim is 20 feet in a North direction and 1480 feet in the opposite direction from the monument where the Location Notice is posted, and the width is 300 feet on each side of the center of the vein or lode, comprising in all 1500 feet in length and 600 feet in width, and generally following a north-south course.

The exterior boundaries are distinctly marked by four substantial monuments. Each corner monument consists of a 1-1/2" x 1-1/2" x 4 wooden post with aluminum tags attached, scribed with claim name and corner description, set one foot in the ground. The boundaries can be readily traced by beginning at corner No. 1, the NE corner:

thence	<u>1500</u>	feet	<u>south</u>	to the	<u>SE</u>	corner, corner No. 2,
thence	<u>600</u>	feet	<u>west</u>	to the	<u>SW</u>	corner, corner No. 3,
thence	<u>1500</u>	feet	<u>north</u>	to the	<u>NW</u>	corner, corner No. 4,
thence	<u>600</u>	feet	<u>east</u>	to the	<u>NE</u>	corner, corner No. 1, the point of beginning.

Said claim is located in the:

NE 1/4 of section 29, T.26N, R.50E ,
SE 1/4 of section 29, T.26N, R.50E ,
NW 1/4 of section _____ ,
SW 1/4 of section _____ ,
M.D.M., Eureka County, State of Nevada.

The boundaries of said claim were defined by law within sixty days from the date of posting of the Notice of Location. The location work, consisting of the making and filing of maps and the payment of fees prescribed by NRS 517.040, was completed by the date of recordation of this certificate.

Discoverer, Locator and Claimant:
Barrick Gold Exploration Inc.

by:
Agent for Barrick Gold Exploration Inc.

Official Record

Recording requested By
BARRICK GOLD EXPLORATION

Eureka County - NV

Mike Rebaleati - Recorder

Fee: \$20.50

Page 1 of 1

RPTT:

Recorded By: LLH

Book- 0450 Page- 0169

WHEN RECORDED, RETURN TO:

Tasha Liebsack
Barrick Gold Exploration
293 Spruce Road
Elko, NV 89801



0207544

CERTIFICATE OF LOCATION

Lode Mining Claim

NOTICE IS HEREBY GIVEN that **Barrick Gold Exploration Inc.**, 293 Spruce Road, Elko, Nevada 89801, hereby claims under and pursuant to the laws of the State of Nevada and of the laws of the United States of America the following described LODE MINING CLAIM:

The name of the claim is the RX 78.

This claim was located on 11/30/2006, by posting a Location Notice at the discovery monument.

The length of the claim is 20 feet in a South direction and 1480 feet in the opposite direction from the monument where the Location Notice is posted, and the width is 300 feet on each side of the center of the vein or lode, comprising in all 1500 feet in length and 600 feet in width, and generally following a north-south course.

The exterior boundaries are distinctly marked by four substantial monuments. Each corner monument consists of a 1-1/2" x 1-1/2" x 4 wooden post with aluminum tags attached, scribed with claim name and corner description, set one foot in the ground. The boundaries can be readily traced by beginning at corner No. 1, the NE corner:

thence	<u>1500</u>	feet	<u>south</u>	to the	<u>SE</u>	corner, corner No. 2.
thence	<u>600</u>	feet	<u>west</u>	to the	<u>SW</u>	corner, corner No. 3.
thence	<u>1500</u>	feet	<u>north</u>	to the	<u>NW</u>	corner, corner No. 4.
thence	<u>600</u>	feet	<u>east</u>	to the	<u>NE</u>	corner, corner No. 1, the point of beginning.

Said claim is located in the:

NE 1/4 of section 29, T.26N, R.50E,
SE 1/4 of section 20, T.26N, R.50E,
NW 1/4 of section 28, T.26N, R.50E,
SW 1/4 of section 21, T.26N, R.50E,
M.D.M., Eureka County, State of Nevada.

The boundaries of said claim were defined by law within sixty days from the date of posting of the Notice of Location. The location work, consisting of the making and filing of maps and the payment of fees prescribed by NRS 517.040, was completed by the date of recordation of this certificate.

Discoverer, Locator and Claimant:
Barrick Gold Exploration Inc.

by:

Agent for Barrick Gold Exploration Inc.

WHEN RECORDED, RETURN TO:
Tasha Liebsack
Barrick Gold Exploration
293 Spruce Road
Elko, NV 89801

DOC # 0207545

01/17/2007 1 26 PM

Official Record

Recording requested By
BARRICK GOLD EXPLORATION

Eureka County - NV

Mike Rebaleati - Recorder


Fee \$20.50

Page 1 of 1

RPTT:

Recorded By: LLH

Book- 0450 Page- 0170



CERTIFICATE OF LOCATION

Lode Mining Claim

NOTICE IS HEREBY GIVEN that **Barrick Gold Exploration Inc.**,
293 Spruce Road, Elko, Nevada 89801, hereby claims under and pursuant to
the laws of the State of Nevada and of the laws of the United States of America
the following described LODE MINING CLAIM:

The name of the claim is the RX 79 .

This claim was located on 11/30/2006 , by posting a Location Notice at the discovery monument.

The length of the claim is 20 feet in a North direction and 1480 feet in the opposite direction from the monument where the Location Notice is posted, and the width is 300 feet on each side of the center of the vein or lode, comprising in all 1500 feet in length and 600 feet in width, and generally following a north-south course.

The exterior boundaries are distinctly marked by four substantial monuments. Each corner monument consists of a 1-1/2" x 1-1/2" x 4 wooden post with aluminum tags attached, scribed with claim name and corner description, set one foot in the ground. The boundaries can be readily traced by beginning at corner No. 1, the NE corner:

thence	<u> 1500 </u>	feet	<u> south </u>	to the	<u> SE </u>	corner, corner No. 2,
thence	<u> 600 </u>	feet	<u> west </u>	to the	<u> SW </u>	corner, corner No. 3,
thence	<u> 1500 </u>	feet	<u> north </u>	to the	<u> NW </u>	corner, corner No. 4,
thence	<u> 600 </u>	feet	<u> east </u>	to the	<u> NE </u>	corner, corner No. 1, the point of beginning.

Said claim is located in the:

NE 1/4 of section 29, T.26N, R.50E ,
SE 1/4 of section 29, T.26N, R.50E ,
NW 1/4 of section 28, T.26N, R.50E ,
SW 1/4 of section 28, T.26N, R.50E ,
M.D.M., Eureka County, State of Nevada.

The boundaries of said claim were defined by law within sixty days from the date of posting of the Notice of Location. The location work, consisting of the making and filing of maps and the payment of fees prescribed by NRS 517.040, was completed by the date of recordation of this certificate.

Discoverer, Locator and Claimant:
Barrick Gold Exploration Inc.

by:

Agent for Barrick Gold Exploration Inc.

WHEN RECORDED, RETURN TO:
Tasha Liebsack
Barrick Gold Exploration
293 Spruce Road
Elko, NV 89801

DOC # 0207546

01/17/2007 1:26 PM

Official Record

Recording requested By
BARRICK GOLD EXPLORATION

Eureka County - NV

Mike Rebaleati - Recorder

Fee: \$20.50

Page 1 of 1

RPTT:

Recorded By LLH

Book- 0450 Page- 0171



CERTIFICATE OF LOCATION

Lode Mining Claim

NOTICE IS HEREBY GIVEN that **Barrick Gold Exploration Inc.**,
293 Spruce Road, Elko, Nevada 89801, hereby claims under and pursuant to
the laws of the State of Nevada and of the laws of the United States of America
the following described LODE MINING CLAIM:

The name of the claim is the RX 80.

This claim was located on 11/30/2006, by posting a Location Notice at the discovery monument.

The length of the claim is 20 feet in a South direction and 1480 feet in the opposite direction from the
monument where the Location Notice is posted, and the width is 300 feet on each side of the center of the vein
or lode, comprising in all 1500 feet in length and 600 feet in width, and generally following a north-south
course.

The exterior boundaries are distinctly marked by four substantial monuments. Each corner monument
consists of a 1-1/2" x 1-1/2" x 4 wooden post with aluminum tags attached, scribed with claim name and corner
description, set one foot in the ground. The boundaries can be readily traced by beginning at corner No. 1, the
NE corner:

thence	<u>1500</u>	feet	<u>south</u>	to the	<u>SE</u>	corner, corner No. 2,
thence	<u>600</u>	feet	<u>west</u>	to the	<u>SW</u>	corner, corner No. 3,
thence	<u>1500</u>	feet	<u>north</u>	to the	<u>NW</u>	corner, corner No. 4,
thence	<u>600</u>	feet	<u>east</u>	to the	<u>NE</u>	corner, corner No. 1, the point of beginning.

Said claim is located in the:

NE 1/4 of section _____,

SE 1/4 of section _____,

NW 1/4 of section 28, T.26N, R.50E,

SW 1/4 of section 21, T.26N, R.50E,

M.D.M., Eureka County, State of Nevada.

The boundaries of said claim were defined by law within sixty days from the date of posting of the Notice
of Location. The location work, consisting of the making and filing of maps and the payment of fees prescribed by
NRS 517.040, was completed by the date of recordation of this certificate.

Discoverer, Locator and Claimant:

Barrick Gold Exploration Inc.

by: _____

Agent for Barrick Gold Exploration Inc.

WHEN RECORDED, RETURN TO:
Tasha Liebsack
Barrick Gold Exploration
293 Spruce Road
Elko, NV 89801

DOC # 0207547

01/17/2007 1:26 PM

Official Record
Recording requested By
BARRICK GOLD EXPLORATION

Eureka County - NV
Mike Rebaleati - Recorder

Fee: \$20.50 Page 1 of 1
RPT: Recorded By: LLH
Book- 0450 Page- 0172



CERTIFICATE OF LOCATION

Lode Mining Claim

NOTICE IS HEREBY GIVEN that **Barrick Gold Exploration Inc.**, 293 Spruce Road, Elko, Nevada 89801, hereby claims under and pursuant to the laws of the State of Nevada and of the laws of the United States of America the following described LODE MINING CLAIM:

The name of the claim is the RX 81.
This claim was located on 11/30/2006, by posting a Location Notice at the discovery monument.

The length of the claim is 20 feet in a North direction and 1480 feet in the opposite direction from the monument where the Location Notice is posted, and the width is 300 feet on each side of the center of the vein or lode, comprising in all 1500 feet in length and 600 feet in width, and generally following a north-south course.

The exterior boundaries are distinctly marked by four substantial monuments. Each corner monument consists of a 1-1/2" x 1-1/2" x 4 wooden post with aluminum tags attached, scribed with claim name and corner description, set one foot in the ground. The boundaries can be readily traced by beginning at corner No. 1, the NE corner:

thence	<u>1500</u>	feet	<u>south</u>	to the	<u>SE</u>	corner, corner No. 2,
thence	<u>600</u>	feet	<u>west</u>	to the	<u>SW</u>	corner, corner No. 3,
thence	<u>1500</u>	feet	<u>north</u>	to the	<u>NW</u>	corner, corner No. 4,
thence	<u>600</u>	feet	<u>east</u>	to the	<u>NE</u>	corner, corner No. 1, the point of beginning.

Said claim is located in the:

NE 1/4 of section _____,
SE 1/4 of section _____,
NW 1/4 of section 28, T.26N, R.50E,
SW 1/4 of section 28, T.26N, R.50E,
M.D.M., Eureka County, State of Nevada.

The boundaries of said claim were defined by law within sixty days from the date of posting of the Notice of Location. The location work, consisting of the making and filing of maps and the payment of fees prescribed by NRS 517.040, was completed by the date of recordation of this certificate.

Discoverer, Locator and Claimant:
Barrick Gold Exploration Inc.

by:
Agent for Barrick Gold Exploration Inc.

WHEN RECORDED, RETURN TO:

Tasha Liebsack
Barrick Gold Exploration
293 Spruce Road
Elko, NV 89801



CERTIFICATE OF LOCATION

Lode Mining Claim

NOTICE IS HEREBY GIVEN that **Barrick Gold Exploration Inc.**, 293 Spruce Road, Elko, Nevada 89801, hereby claims under and pursuant to the laws of the State of Nevada and of the laws of the United States of America the following described LODE MINING CLAIM:

The name of the claim is the RX 82 .

This claim was located on 12/1/2006 , by posting a Location Notice at the discovery monument.

The length of the claim is 20 feet in a South direction and 1480 feet in the opposite direction from the monument where the Location Notice is posted, and the width is 300 feet on each side of the center of the vein or lode, comprising in all 1500 feet in length and 600 feet in width, and generally following a north-south course.

The exterior boundaries are distinctly marked by four substantial monuments. Each corner monument consists of a 1-1/2" x 1-1/2" x 4 wooden post with aluminum tags attached, scribed with claim name and corner description, set one foot in the ground. The boundaries can be readily traced by beginning at corner No. 1, the NE corner:

thence	<u> 1500 </u>	feet	<u> south </u>	to the	<u> SE </u>	corner, corner No. 2,
thence	<u> 600 </u>	feet	<u> west </u>	to the	<u> SW </u>	corner, corner No. 3,
thence	<u> 1500 </u>	feet	<u> north </u>	to the	<u> NW </u>	corner, corner No. 4,
thence	<u> 600 </u>	feet	<u> east </u>	to the	<u> NE </u>	corner, corner No. 1, the point of beginning.

Said claim is located in the:

NE 1/4 of section 20, T.26N, R.50E ,
SE 1/4 of section 20, T.26N, R.50E ,
NW 1/4 of section ,
SW 1/4 of section ,
M.D.M., Eureka County, State of Nevada.

The boundaries of said claim were defined by law within sixty days from the date of posting of the Notice of Location. The location work, consisting of the making and filing of maps and the payment of fees prescribed by NRS 517.040, was completed by the date of recordation of this certificate.

Discoverer, Locator and Claimant:
Barrick Gold Exploration Inc.

by:
Agent for Barrick Gold Exploration Inc.

WHEN RECORDED, RETURN TO:
Tasha Liebsack
Barrick Gold Exploration
293 Spruce Road
Elko, NV 89801

Official Record

Recording requested By
BARRICK GOLD EXPLORATION

Eureka County - NV
Mike Rebaleati - Recorder

Fee \$20.50 Page 1 of 1
RPTT Recorded By: LLH
Book- 0450 Page- 0175

CERTIFICATE OF LOCATION

Lode Mining Claim



NOTICE IS HEREBY GIVEN that **Barrick Gold Exploration Inc.**, 293 Spruce Road, Elko, Nevada 89801, hereby claims under and pursuant to the laws of the State of Nevada and of the laws of the United States of America the following described LODE MINING CLAIM:

The name of the claim is the RX 84.
This claim was located on 12/1/2006, by posting a Location Notice at the discovery monument.

The length of the claim is 20 feet in a South direction and 1480 feet in the opposite direction from the monument where the Location Notice is posted, and the width is 300 feet on each side of the center of the vein or lode, comprising in all 1500 feet in length and 600 feet in width, and generally following a north-south course.

The exterior boundaries are distinctly marked by four substantial monuments. Each corner monument consists of a 1-1/2" x 1-1/2" x 4 wooden post with aluminum tags attached, scribed with claim name and corner description, set one foot in the ground. The boundaries can be readily traced by beginning at corner No. 1, the NE corner:

thence 1500 feet south to the SE corner, corner No. 2,
thence 600 feet west to the SW corner, corner No. 3,
thence 1500 feet north to the NW corner, corner No. 4,
thence 600 feet east to the NE corner, corner No. 1, the point of beginning.

Said claim is located in the:

NE 1/4 of section 20, T.26N, R.50E ,
SE 1/4 of section 20, T.26N, R.50E ,
NW 1/4 of section 21, T.26N, R.50E ,
SW 1/4 of section 21, T.26N, R.50E ,
M.D.M., Eureka County, State of Nevada.

The boundaries of said claim were defined by law within sixty days from the date of posting of the Notice of Location. The location work, consisting of the making and filing of maps and the payment of fees prescribed by NRS 517.040, was completed by the date of recordation of this certificate.

Discoverer, Locator and Claimant:
Barrick Gold Exploration Inc.

by:
Agent for Barrick Gold Exploration Inc.

DOC # 0207551

01/17/2007

1:26 PM

Official Record

Recording requested By
BARRICK GOLD EXPLORATION

Eureka County - NV

Mike Rebaleati - Recorder

Fee: \$20.50

Page 1 of 1

RPTT:

Recorded By LLH

Book- 0450 Page- 0176

WHEN RECORDED, RETURN TO:

Tasha Liebsack
Barrick Gold Exploration
293 Spruce Road
Elko, NV 89801



CERTIFICATE OF LOCATION

Lode Mining Claim

NOTICE IS HEREBY GIVEN that **Barrick Gold Exploration Inc.**, 293 Spruce Road, Elko, Nevada 89801, hereby claims under and pursuant to the laws of the State of Nevada and of the laws of the United States of America the following described LODE MINING CLAIM:

The name of the claim is the RX 85.

This claim was located on 12/1/2006, by posting a Location Notice at the discovery monument.

The length of the claim is 20 feet in a North direction and 1480 feet in the opposite direction from the monument where the Location Notice is posted, and the width is 300 feet on each side of the center of the vein or lode, comprising in all 1500 feet in length and 600 feet in width, and generally following a north-south course.

The exterior boundaries are distinctly marked by four substantial monuments. Each corner monument consists of a 1-1/2" x 1-1/2" x 4 wooden post with aluminum tags attached, scribed with clam name and corner description, set one foot in the ground. The boundaries can be readily traced by beginning at corner No. 1, the NE corner:

thence	<u>1500</u>	feet	<u>south</u>	to the	<u>SE</u>	corner, corner No. 2,
thence	<u>600</u>	feet	<u>west</u>	to the	<u>SW</u>	corner, corner No. 3,
thence	<u>1500</u>	feet	<u>north</u>	to the	<u>NW</u>	corner, corner No. 4,
thence	<u>600</u>	feet	<u>east</u>	to the	<u>NE</u>	corner, corner No. 1, the point of beginning.

Said claim is located in the:

NE 1/4 of section _____,
SE 1/4 of section 20, T.26N, R.50E,
NW 1/4 of section _____,
SW 1/4 of section 21, T.26N, R.50E,
M.D.M., Eureka County, State of Nevada.

The boundaries of said claim were defined by law within sixty days from the date of posting of the Notice of Location. The location work, consisting of the making and filing of maps and the payment of fees prescribed by NRS 517.040, was completed by the date of recordation of this certificate.

Discoverer, Locator and Claimant:
Barrick Gold Exploration Inc.

by:

Agent for Barrick Gold Exploration Inc.

DOC # 0207553

01/17/2007

1:26 PM

Official Record

Recording requested By
BARRICK GOLD EXPLORATION

Eureka County - NV

Mike Rebaleati - Recorder

Fee \$20.50

Page 1 of 1
Recorded By LLH

RPTT

Book- 0450 Page-

0178



WHEN RECORDED, RETURN TO:
Tasha Liebsack
Barrick Gold Exploration
293 Spruce Road
Elko, NV 89801

CERTIFICATE OF LOCATION

Lode Mining Claim

NOTICE IS HEREBY GIVEN that **Barrick Gold Exploration Inc.**,
293 Spruce Road, Elko, Nevada 89801, hereby claims under and pursuant to
the laws of the State of Nevada and of the laws of the United States of America
the following described LODE MINING CLAIM:

The name of the claim is the RX 87 .

This claim was located on 12/1/2006 , by posting a Location Notice at the discovery monument.

The length of the claim is 20 feet in a North direction and 1480 feet in the opposite direction from the
monument where the Location Notice is posted, and the width is 300 feet on each side of the center of the vein
or lode, comprising in all 1500 feet in length and 600 feet in width, and generally following a north-south
course.

The exterior boundaries are distinctly marked by four substantial monuments. Each corner monument
consists of a 1-1/2" x 1-1/2" x 4 wooden post with aluminum tags attached, scribed with claim name and corner
description, set one foot in the ground. The boundaries can be readily traced by beginning at corner No. 1, the
 NE corner:

thence	<u> 1500 </u>	feet	<u> south </u>	to the	<u> SE </u>	corner, corner No. 2,
thence	<u> 600 </u>	feet	<u> west </u>	to the	<u> SW </u>	corner, corner No. 3,
thence	<u> 1500 </u>	feet	<u> north </u>	to the	<u> NW </u>	corner, corner No. 4,
thence	<u> 600 </u>	feet	<u> east </u>	to the	<u> NE </u>	corner, corner No. 1, the point of beginning.

Said claim is located in the:

NE 1/4 of section _____,
SE 1/4 of section _____,
NW 1/4 of section _____,
SW 1/4 of section 21, T.26N, R.50E ,
M.D.M., Eureka County, State of Nevada.

The boundaries of said claim were defined by law within sixty days from the date of posting of the Notice
of Location. The location work, consisting of the making and filing of maps and the payment of fees prescribed by
NRS 517.040, was completed by the date of recordation of this certificate.

Discoverer, Locator and Claimant:
Barrick Gold Exploration Inc.

by: _____
Agent for Barrick Gold Exploration Inc.

DOC # 0207554

01/17/2007 1.26 PM

Official Record

Recording requested By
BARRICK GOLD EXPLORATION

Eureka County - NV

Mike Rebaleati - Recorder

Fee: \$20.50

Page 1 of 1

RPTT:

Recorded By LLH

Book- 0450 Page- 0179

WHEN RECORDED, RETURN TO:

Tasha Liebsack
Barrick Gold Exploration
293 Spruce Road
Elko, NV 89801

CERTIFICATE OF LOCATION

Lode Mining Claim



NOTICE IS HEREBY GIVEN that **Barrick Gold Exploration Inc.**, 293 Spruce Road, Elko, Nevada 89801, hereby claims under and pursuant to the laws of the State of Nevada and of the laws of the United States of America the following described **LODE MINING CLAIM**:

The name of the claim is the RX 88.

This claim was located on 12/1/2006, by posting a Location Notice at the discovery monument.

The length of the claim is 20 feet in a South direction and 1480 feet in the opposite direction from the monument where the Location Notice is posted, and the width is 300 feet on each side of the center of the vein or lode, comprising in all 1500 feet in length and 600 feet in width, and generally following a north-south course.

The exterior boundaries are distinctly marked by four substantial monuments. Each corner monument consists of a 1-1/2" x 1-1/2" x 4 wooden post with aluminum tags attached, scribed with claim name and corner description, set one foot in the ground. The boundaries can be readily traced by beginning at corner No. 1, the NE corner:

thence	<u>1500</u>	feet	<u>south</u>	to the	<u>SE</u>	corner, corner No. 2,
thence	<u>600</u>	feet	<u>west</u>	to the	<u>SW</u>	corner, corner No. 3.
thence	<u>1500</u>	feet	<u>north</u>	to the	<u>NW</u>	corner, corner No. 4,
thence	<u>600</u>	feet	<u>east</u>	to the	<u>NE</u>	corner, corner No. 1, the point of beginning.

Said claim is located in the:

NE 1/4 of section _____,
SE 1/4 of section _____,
NW 1/4 of section 21, T.26N, R.50E ,
SW 1/4 of section 21, T.26N, R.50E ,
M.D.M., Eureka County, State of Nevada.

The boundaries of said claim were defined by law within sixty days from the date of posting of the Notice of Location. The location work, consisting of the making and filing of maps and the payment of fees prescribed by NRS 517.040, was completed by the date of recordation of this certificate.

Discoverer, Locator and Claimant:
Barrick Gold Exploration Inc.

by: 
Agent for Barrick Gold Exploration Inc.

WHEN RECORDED, RETURN TO:
Tasha Liebsack
Barrick Gold Exploration
293 Spruce Road
Elko, NV 89801

DOC # 0207555

01/17/2007 1:26 PM

Official Record

Recording requested By
BARRICK GOLD EXPLORATION

Eureka County - NV

Mike Rebaleati - Recorder

Fee \$20.50

Page 1 of 1

RPTT

Recorded By: LLH

Book- 0450 Page- 0180



0207555

CERTIFICATE OF LOCATION

Lode Mining Claim

NOTICE IS HEREBY GIVEN that **Barrick Gold Exploration Inc.**, 293 Spruce Road, Elko, Nevada 89801, hereby claims under and pursuant to the laws of the State of Nevada and of the laws of the United States of America the following described LODE MINING CLAIM:

The name of the claim is the RX 89.

This claim was located on 12/1/2006, by posting a Location Notice at the discovery monument.

The length of the claim is 20 feet in a North direction and 1480 feet in the opposite direction from the monument where the Location Notice is posted, and the width is 300 feet on each side of the center of the vein or lode, comprising in all 1500 feet in length and 600 feet in width, and generally following a north-south course.

The exterior boundaries are distinctly marked by four substantial monuments. Each corner monument consists of a 1-1/2" x 1-1/2" x 4 wooden post with aluminum tags attached, scribed with claim name and corner description, set one foot in the ground. The boundaries can be readily traced by beginning at corner No. 1, the NE corner:

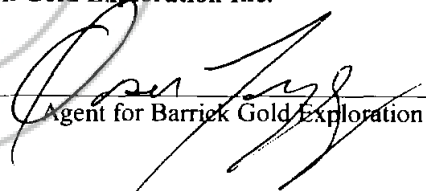
thence	<u>1500</u>	feet	<u>south</u>	to the	<u>SE</u>	corner, corner No. 2,
thence	<u>600</u>	feet	<u>west</u>	to the	<u>SW</u>	corner, corner No. 3,
thence	<u>1500</u>	feet	<u>north</u>	to the	<u>NW</u>	corner, corner No. 4,
thence	<u>600</u>	feet	<u>east</u>	to the	<u>NE</u>	corner, corner No. 1, the point of beginning.

Said claim is located in the:

NE 1/4 of section _____,
SE 1/4 of section _____,
NW 1/4 of section _____,
SW 1/4 of section 21, T.26N, R.50E,
M.D.M., Eureka County, State of Nevada.

The boundaries of said claim were defined by law within sixty days from the date of posting of the Notice of Location. The location work, consisting of the making and filing of maps and the payment of fees prescribed by NRS 517.040, was completed by the date of recordation of this certificate.

Discoverer, Locator and Claimant:
Barrick Gold Exploration Inc.

by: 
Agent for Barrick Gold Exploration Inc.

DOC # 0207556

01/17/2007

1 26 PM

Official Record
Recording requested By
BARRICK GOLD EXPLORATION

Eureka County - NV
Mike Rebaleati - Recorder

Fee \$20.50

Page 1 of 1

RPTT

Recorded By: LLH

Book- 0450 Page- 0181



WHEN RECORDED, RETURN TO:
Tasha Liebsack
Barrick Gold Exploration
293 Spruce Road
Elko, NV 89801

CERTIFICATE OF LOCATION

Lode Mining Claim

NOTICE IS HEREBY GIVEN that **Barrick Gold Exploration Inc.**,
293 Spruce Road, Elko, Nevada 89801, hereby claims under and pursuant to
the laws of the State of Nevada and of the laws of the United States of America
the following described LODE MINING CLAIM:

The name of the claim is the RX 90.

This claim was located on 12/1/2006, by posting a Location Notice at the discovery monument.

The length of the claim is 20 feet in a South direction and 1480 feet in the opposite direction from the
monument where the Location Notice is posted, and the width is 300 feet on each side of the center of the vein
or lode, comprising in all 1500 feet in length and 600 feet in width, and generally following a north-south
course.

The exterior boundaries are distinctly marked by four substantial monuments. Each corner monument
consists of a 1-1/2" x 1-1/2" x 4 wooden post with aluminum tags attached, scribed with claim name and corner
description, set one foot in the ground. The boundaries can be readily traced by beginning at corner No. 1, the
NE corner:

thence	<u>1500</u>	feet	<u>south</u>	to the	<u>SE</u>	corner, corner No. 2,
thence	<u>600</u>	feet	<u>west</u>	to the	<u>SW</u>	corner, corner No. 3,
thence	<u>1500</u>	feet	<u>north</u>	to the	<u>NW</u>	corner, corner No. 4,
thence	<u>600</u>	feet	<u>east</u>	to the	<u>NE</u>	corner, corner No. 1, the point of beginning.

Said claim is located in the:

NE 1/4 of section _____,
SE 1/4 of section _____,
NW 1/4 of section 21, T.26N, R.50E,
SW 1/4 of section 21, T.26N, R.50E,
M.D.M., Eureka County, State of Nevada.

The boundaries of said claim were defined by law within sixty days from the date of posting of the Notice
of Location. The location work, consisting of the making and filing of maps and the payment of fees prescribed by
NRS 517.040, was completed by the date of recordation of this certificate.

Discoverer, Locator and Claimant:
Barrick Gold Exploration Inc.

by: 
Agent for Barrick Gold Exploration Inc.

WHEN RECORDED, RETURN TO:
Tasha Liebsack
Barrick Gold Exploration
293 Spruce Road
Elko, NV 89801

DOC # 0207557

01/17/2007 1 26 PM

Official Record

Recording requested By
BARRICK GOLD EXPLORATION

Eureka County - NV

Mike Rebaleati - Recorder

Fee \$20.50

Page 1 of 1

RPTT

Recorded By: LLH

Book- 0450 Page- 0182

CERTIFICATE OF LOCATION

Lode Mining Claim



NOTICE IS HEREBY GIVEN that **Barrick Gold Exploration Inc.**, 293 Spruce Road, Elko, Nevada 89801, hereby claims under and pursuant to the laws of the State of Nevada and of the laws of the United States of America the following described LODE MINING CLAIM:

The name of the claim is the RX 91 .

This claim was located on 12/1/2006 , by posting a Location Notice at the discovery monument.

The length of the claim is 20 feet in a North direction and 1480 feet in the opposite direction from the monument where the Location Notice is posted, and the width is 300 feet on each side of the center of the vein or lode, comprising in all 1500 feet in length and 600 feet in width, and generally following a north-south course.

The exterior boundaries are distinctly marked by four substantial monuments. Each corner monument consists of a 1-1/2" x 1-1/2" x 4 wooden post with aluminum tags attached, scribed with claim name and corner description, set one foot in the ground. The boundaries can be readily traced by beginning at corner No. 1, the NE corner:

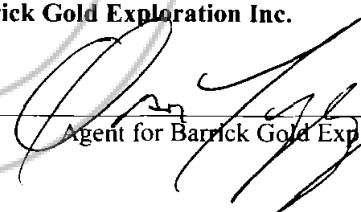
thence	<u> 1500 </u>	feet	<u> south </u>	to the	<u> SE </u>	corner, corner No. 2.
thence	<u> 600 </u>	feet	<u> west </u>	to the	<u> SW </u>	corner, corner No. 3.
thence	<u> 1500 </u>	feet	<u> north </u>	to the	<u> NW </u>	corner, corner No. 4.
thence	<u> 600 </u>	feet	<u> east </u>	to the	<u> NE </u>	corner, corner No. 1, the point of beginning.

Said claim is located in the:

NE 1/4 of section _____,
SE 1/4 of section _____,
NW 1/4 of section _____,
SW 1/4 of section 21, T.26N, R.50E ,
M.D.M., Eureka County, State of Nevada.

The boundaries of said claim were defined by law within sixty days from the date of posting of the Notice of Location. The location work, consisting of the making and filing of maps and the payment of fees prescribed by NRS 517.040, was completed by the date of recordation of this certificate.

Discoverer, Locator and Claimant:
Barrick Gold Exploration Inc.

by: 
Agent for Barrick Gold Exploration Inc.

WHEN RECORDED, RETURN TO:
Tasha Liebsack
Barrick Gold Exploration
293 Spruce Road
Elko, NV 89801

DOC # 0207558

01/17/2007 1:26 PM
Official Record
Recording requested By
BARRICK GOLD EXPLORATION

Eureka County - NV
Mike Rebaleati - Recorder
Fee \$20.50 Page 1 of 1
RPTT Recorded By LLH
Book- 0450 Page- 0183



CERTIFICATE OF LOCATION

Lode Mining Claim

NOTICE IS HEREBY GIVEN that **Barrick Gold Exploration Inc.**, 293 Spruce Road, Elko, Nevada 89801, hereby claims under and pursuant to the laws of the State of Nevada and of the laws of the United States of America the following described LODE MINING CLAIM:

The name of the claim is the RX 92.
This claim was located on 12/1/2006, by posting a Location Notice at the discovery monument.

The length of the claim is 20 feet in a South direction and 1480 feet in the opposite direction from the monument where the Location Notice is posted, and the width is 300 feet on each side of the center of the vein or lode, comprising in all 1500 feet in length and 600 feet in width, and generally following a north-south course.

The exterior boundaries are distinctly marked by four substantial monuments. Each corner monument consists of a 1-1/2" x 1-1/2" x 4 wooden post with aluminum tags attached, scribed with claim name and corner description, set one foot in the ground. The boundaries can be readily traced by beginning at corner No. 1, the NE corner:

thence	<u>1500</u>	feet	<u>south</u>	to the	<u>SE</u>	corner, corner No. 2,
thence	<u>600</u>	feet	<u>west</u>	to the	<u>SW</u>	corner, corner No. 3,
thence	<u>1500</u>	feet	<u>north</u>	to the	<u>NW</u>	corner, corner No. 4,
thence	<u>600</u>	feet	<u>east</u>	to the	<u>NE</u>	corner, corner No. 1, the point of beginning.

Said claim is located in the:

NE 1/4 of section 21, T.26N, R.50E .
SE 1/4 of section 21, T.26N, R.50E .
NW 1/4 of section 21, T.26N, R.50E .
SW 1/4 of section 21, T.26N, R.50E .
M.D.M., Eureka County, State of Nevada.

The boundaries of said claim were defined by law within sixty days from the date of posting of the Notice of Location. The location work, consisting of the making and filing of maps and the payment of fees prescribed by NRS 517.040, was completed by the date of recordation of this certificate.

Discoverer, Locator and Claimant:
Barrick Gold Exploration Inc.

by: 
Agent for Barrick Gold Exploration Inc.

DOC # 0207559

01/17/2007

1 26 PM

Official Record

Recording requested By
BARRICK GOLD EXPLORATION

Eureka County - NV

Mike Rebaleati - Recorder

Fee: \$20.50

Page 1 of 1

RPTT

Recorded By LLH

Book- 0450 Page- 0184



WHEN RECORDED, RETURN TO:

Tasha Liebsack
Barrick Gold Exploration
293 Spruce Road
Elko, NV 89801

CERTIFICATE OF LOCATION

Lode Mining Claim

NOTICE IS HEREBY GIVEN that **Barrick Gold Exploration Inc.**,
293 Spruce Road, Elko, Nevada 89801, hereby claims under and pursuant to
the laws of the State of Nevada and of the laws of the United States of America
the following described **LODE MINING CLAIM**:

The name of the claim is the RX 93 .

This claim was located on 12/1/2006 , by posting a Location Notice at the discovery monument.

The length of the claim is 20 feet in a North direction and 1480 feet in the opposite direction from the monument where the Location Notice is posted, and the width is 300 feet on each side of the center of the vein or lode, comprising in all 1500 feet in length and 600 feet in width, and generally following a north-south course.

The exterior boundaries are distinctly marked by four substantial monuments. Each corner monument consists of a 1-1/2" x 1-1/2" x 4 wooden post with aluminum tags attached, scribed with claim name and corner description, set one foot in the ground. The boundaries can be readily traced by beginning at corner No. 1, the NE corner:

thence	<u> 1500 </u>	feet	<u> south </u>	to the	<u> SE </u>	corner, corner No. 2,
thence	<u> 600 </u>	feet	<u> west </u>	to the	<u> SW </u>	corner, corner No. 3,
thence	<u> 1500 </u>	feet	<u> north </u>	to the	<u> NW </u>	corner, corner No. 4,
thence	<u> 600 </u>	feet	<u> east </u>	to the	<u> NE </u>	corner, corner No. 1, the point of beginning.

Said claim is located in the:

NE 1/4 of section _____,
SE 1/4 of section 21, T.26N, R.50E ,
NW 1/4 of section _____,
SW 1/4 of section 21, T.26N, R.50E ,
M.D.M., Eureka County, State of Nevada.

The boundaries of said claim were defined by law within sixty days from the date of posting of the Notice of Location. The location work, consisting of the making and filing of maps and the payment of fees prescribed by NRS 517.040, was completed by the date of recordation of this certificate.

Discoverer, Locator and Claimant:
Barrick Gold Exploration Inc.

by:

Agent for Barrick Gold Exploration Inc.

WHEN RECORDED, RETURN TO:
Tasha Liebsack
Barrick Gold Exploration
293 Spruce Road
Elko, NV 89801

DOC # 0207560

01/17/2007 1 26 PM

Official Record
Recording requested by
BARRICK GOLD EXPLORATION

Eureka County - NV
Mike Rebaleati - Recorder

Fee \$20.50 Page 1 of 1
RPTT: Recorded By: LLH
Book- 0450 Page- 0185



CERTIFICATE OF LOCATION
Lode Mining Claim

NOTICE IS HEREBY GIVEN that **Barrick Gold Exploration Inc.**,
293 Spruce Road, Elko, Nevada 89801, hereby claims under and pursuant to
the laws of the State of Nevada and of the laws of the United States of America
the following described LODI MINING CLAIM:

The name of the claim is the RX 94.
This claim was located on 12/1/2006, by posting a Location Notice at the discovery monument.

The length of the claim is 20 feet in a South direction and 1480 feet in the opposite direction from the
monument where the Location Notice is posted, and the width is 300 feet on each side of the center of the vein
or lode, comprising in all 1500 feet in length and 600 feet in width, and generally following a north-south
course.

The exterior boundaries are distinctly marked by four substantial monuments. Each corner monument
consists of a 1-1/2" x 1-1/2" x 4 wooden post with aluminum tags attached, scribed with claim name and corner
description, set one foot in the ground. The boundaries can be readily traced by beginning at corner No. 1, the
NE corner:

thence	<u>1500</u>	feet	<u>south</u>	to the	<u>SE</u>	corner, corner No. 2,
thence	<u>600</u>	feet	<u>west</u>	to the	<u>SW</u>	corner, corner No. 3,
thence	<u>1500</u>	feet	<u>north</u>	to the	<u>NW</u>	corner, corner No. 4,
thence	<u>600</u>	feet	<u>east</u>	to the	<u>NE</u>	corner, corner No. 1, the point of beginning.

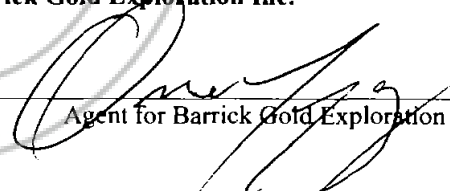
Said claim is located in the:

NE 1/4 of section 21, T.26N, R.50E,
SE 1/4 of section 21, T.26N, R.50E,
NW 1/4 of section _____,
SW 1/4 of section _____,
M.D.M., Eureka County, State of Nevada.

The boundaries of said claim were defined by law within sixty days from the date of posting of the Notice
of Location. The location work, consisting of the making and filing of maps and the payment of fees prescribed by
NRS 517.040, was completed by the date of recordation of this certificate.

Discoverer, Locator and Claimant:
Barrick Gold Exploration Inc.

by:


Agent for Barrick Gold Exploration Inc.

DOC # 0207561

01/17/2007 1 26 PM

WHEN RECORDED, RETURN TO:
Tasha Liebsack
Barrick Gold Exploration
293 Spruce Road
Elko, NV 89801

Official Record
Recording requested By
BARRICK GOLD EXPLORATION
Eureka County - NV
Mike Rebaleati - Recorder
Fee: \$20.50 Page 1 of 1
RPTT Recorded By: LLH
Book- 0450 Page- 0186



CERTIFICATE OF LOCATION
Lode Mining Claim

NOTICE IS HEREBY GIVEN that **Barrick Gold Exploration Inc.**,
293 Spruce Road, Elko, Nevada 89801, hereby claims under and pursuant to
the laws of the State of Nevada and of the laws of the United States of America
the following described LODE MINING CLAIM:

The name of the claim is the RX 95.
This claim was located on 12/1/2006, by posting a Location Notice at the discovery monument.

The length of the claim is 20 feet in a North direction and 1480 feet in the opposite direction from the
monument where the Location Notice is posted, and the width is 300 feet on each side of the center of the vein
or lode, comprising in all 1500 feet in length and 600 feet in width, and generally following a north-south
course.

The exterior boundaries are distinctly marked by four substantial monuments. Each corner monument
consists of a 1-1/2" x 1-1/2" x 4 wooden post with aluminum tags attached, scribed with claim name and corner
description, set one foot in the ground. The boundaries can be readily traced by beginning at corner No. 1, the
NE corner:

thence 1500 feet south to the SE corner, corner No. 2,
thence 600 feet west to the SW corner, corner No. 3,
thence 1500 feet north to the NW corner, corner No. 4,
thence 600 feet east to the NE corner, corner No. 1, the point of beginning.

Said claim is located in the:

NE 1/4 of section _____,
SE 1/4 of section 21, T.26N, R.50E,
NW 1/4 of section _____,
SW 1/4 of section _____,
M.D.M., Eureka County, State of Nevada.

The boundaries of said claim were defined by law within sixty days from the date of posting of the Notice
of Location. The location work, consisting of the making and filing of maps and the payment of fees prescribed by
NRS 517.040, was completed by the date of recordation of this certificate.

Discoverer, Locator and Claimant:
Barrick Gold Exploration Inc.

by:
Agent for Barrick Gold Exploration Inc.

WHEN RECORDED, RETURN TO:
Tasha Liebsack
Barrick Gold Exploration
293 Spruce Road
Elko, NV 89801

DOC # 0207562

01/17/2007

1:26 PM

Official Record

Recording requested By
BARRICK GOLD EXPLORATION

Eureka County - NV

Mike Rebaleati - Recorder

Fee \$20.50

Page 1 of 1

RPTT:

Recorded By: LLH

Book- 0450 Page- 0187



CERTIFICATE OF LOCATION

Lode Mining Claim

NOTICE IS HEREBY GIVEN that **Barrick Gold Exploration Inc.**, 293 Spruce Road, Elko, Nevada 89801, hereby claims under and pursuant to the laws of the State of Nevada and of the laws of the United States of America the following described LODE MINING CLAIM:

The name of the claim is the RX 96.

This claim was located on 12/1/2006, by posting a Location Notice at the discovery monument.

The length of the claim is 20 feet in a South direction and 1480 feet in the opposite direction from the monument where the Location Notice is posted, and the width is 300 feet on each side of the center of the vein or lode, comprising in all 1500 feet in length and 600 feet in width, and generally following a north-south course.

The exterior boundaries are distinctly marked by four substantial monuments. Each corner monument consists of a 1-1/2" x 1-1/2" x 4 wooden post with aluminum tags attached, scribed with claim name and corner description, set one foot in the ground. The boundaries can be readily traced by beginning at corner No. 1, the NE corner:

thence	<u>1500</u>	feet	<u>south</u>	to the	<u>SE</u>	corner, corner No. 2,
thence	<u>600</u>	feet	<u>west</u>	to the	<u>SW</u>	corner, corner No. 3,
thence	<u>1500</u>	feet	<u>north</u>	to the	<u>NW</u>	corner, corner No. 4,
thence	<u>600</u>	feet	<u>east</u>	to the	<u>NE</u>	corner, corner No. 1, the point of beginning.

Said claim is located in the:

NE 1/4 of section 21, T.26N, R.50E,

SE 1/4 of section 21, T.26N, R.50E,

NW 1/4 of section _____,

SW 1/4 of section _____,

M.D.M., Eureka County, State of Nevada.

The boundaries of said claim were defined by law within sixty days from the date of posting of the Notice of Location. The location work, consisting of the making and filing of maps and the payment of fees prescribed by NRS 517.040, was completed by the date of recordation of this certificate.

Discoverer, Locator and Claimant:
Barrick Gold Exploration Inc.

by:

Agent for Barrick Gold Exploration Inc.

WHEN RECORDED, RETURN TO:

Tasha Liebsack
Barrick Gold Exploration
293 Spruce Road
Elko, NV 89801



0207563

CERTIFICATE OF LOCATION

Lode Mining Claim

NOTICE IS HEREBY GIVEN that **Barrick Gold Exploration Inc.**, 293 Spruce Road, Elko, Nevada 89801, hereby claims under and pursuant to the laws of the State of Nevada and of the laws of the United States of America the following described LODE MINING CLAIM:

The name of the claim is the RX 97.

This claim was located on 12/1/2006, by posting a Location Notice at the discovery monument.

The length of the claim is 20 feet in a North direction and 1480 feet in the opposite direction from the monument where the Location Notice is posted, and the width is 300 feet on each side of the center of the vein or lode, comprising in all 1500 feet in length and 600 feet in width, and generally following a north-south course.

The exterior boundaries are distinctly marked by four substantial monuments. Each corner monument consists of a 1-1/2" x 1-1/2" x 4 wooden post with aluminum tags attached, scribed with claim name and corner description, set one foot in the ground. The boundaries can be readily traced by beginning at corner No. 1, the NE corner:

thence	<u>1500</u>	feet	<u>south</u>	to the	<u>SE</u>	corner, corner No. 2,
thence	<u>600</u>	feet	<u>west</u>	to the	<u>SW</u>	corner, corner No. 3,
thence	<u>1500</u>	feet	<u>north</u>	to the	<u>NW</u>	corner, corner No. 4,
thence	<u>600</u>	feet	<u>east</u>	to the	<u>NE</u>	corner, corner No. 1, the point of beginning.

Said claim is located in the:

NE 1/4 of section _____,
SE 1/4 of section 21, T.26N, R.50E,
NW 1/4 of section _____,
SW 1/4 of section _____,
M.D.M., Eureka County, State of Nevada.

The boundaries of said claim were defined by law within sixty days from the date of posting of the Notice of Location. The location work, consisting of the making and filing of maps and the payment of fees prescribed by NRS 517.040, was completed by the date of recordation of this certificate.

Discoverer, Locator and Claimant:

Barrick Gold Exploration Inc.

by:

Agent for Barrick Gold Exploration Inc.

DOC # 0207564

01/17/2007

1:26 PM

Official Record

Recording requested By
BARRICK GOLD EXPLORATION

Eureka County - NV

Mike Rebaleati - Recorder

Fee: \$20.50

Page 1 of 1

RPTT

Recorded By LLH

Book- 0450 Page- 0189



WHEN RECORDED, RETURN TO:
Tasha Liebsack
Barrick Gold Exploration
293 Spruce Road
Elko, NV 89801

CERTIFICATE OF LOCATION

Lode Mining Claim

NOTICE IS HEREBY GIVEN that **Barrick Gold Exploration Inc.**,
293 Spruce Road, Elko, Nevada 89801, hereby claims under and pursuant to
the laws of the State of Nevada and of the laws of the United States of America
the following described LODE MINING CLAIM:

The name of the claim is the RX 98 .

This claim was located on 12/1/2006 , by posting a Location Notice at the discovery monument.

The length of the claim is 20 feet in a South direction and 1480 feet in the opposite direction from the
monument where the Location Notice is posted, and the width is 300 feet on each side of the center of the vein
or lode, comprising in all 1500 feet in length and 600 feet in width, and generally following a north-south
course.

The exterior boundaries are distinctly marked by four substantial monuments. Each corner monument
consists of a 1-1/2" x 1-1/2" x 4 wooden post with aluminum tags attached, scribed with claim name and corner
description, set one foot in the ground. The boundaries can be readily traced by beginning at corner No. 1, the
NE corner:

thence	<u> 1500 </u>	feet	<u> south </u>	to the	<u> SE </u>	corner, corner No. 2,
thence	<u> 600 </u>	feet	<u> west </u>	to the	<u> SW </u>	corner, corner No. 3,
thence	<u> 1500 </u>	feet	<u> north </u>	to the	<u> NW </u>	corner, corner No. 4,
thence	<u> 600 </u>	feet	<u> east </u>	to the	<u> NE </u>	corner, corner No. 1, the point of beginning.

Said claim is located in the:

NE 1/4 of section 21, T.26N, R.50E ,
SE 1/4 of section 21, T.26N, R.50E ,
NW 1/4 of section ,
SW 1/4 of section ,
M.D.M., Eureka County, State of Nevada.

The boundaries of said claim were defined by law within sixty days from the date of posting of the Notice
of Location. The location work, consisting of the making and filing of maps and the payment of fees prescribed by
NRS 517.040, was completed by the date of recordation of this certificate.

Discoverer, Locator and Claimant:
Barrick Gold Exploration Inc.

by:

Agent for Barrick Gold Exploration Inc.

Official Record

Recording requested By
BARRICK GOLD EXPLORATION

Eureka County - NV

Mike Rebaleati - Recorder

Fee \$20.50

Page 1 of 1

RPTT:

Recorded By LLH

Book- 0450 Page- 0190



0207565

WHEN RECORDED, RETURN TO:
Tasha Liebsack
Barrick Gold Exploration
293 Spruce Road
Elko, NV 89801

CERTIFICATE OF LOCATION

Lode Mining Claim

NOTICE IS HEREBY GIVEN that **Barrick Gold Exploration Inc.**, 293 Spruce Road, Elko, Nevada 89801, hereby claims under and pursuant to the laws of the State of Nevada and of the laws of the United States of America the following described LODE MINING CLAIM:

The name of the claim is the RX 99 .

This claim was located on 12/1/2006 , by posting a Location Notice at the discovery monument.

The length of the claim is 20 feet in a North direction and 1480 feet in the opposite direction from the monument where the Location Notice is posted, and the width is 300 feet on each side of the center of the vein or lode, comprising in all 1500 feet in length and 600 feet in width, and generally following a north-south course.

The exterior boundaries are distinctly marked by four substantial monuments. Each corner monument consists of a 1-1/2" x 1-1/2" x 4 wooden post with aluminum tags attached, scribed with claim name and corner description, set one foot in the ground. The boundaries can be readily traced by beginning at corner No. 1, the NE corner:

thence	<u> 1500 </u>	feet	<u> south </u>	to the	<u> SE </u>	corner, corner No. 2,
thence	<u> 600 </u>	feet	<u> west </u>	to the	<u> SW </u>	corner, corner No. 3,
thence	<u> 1500 </u>	feet	<u> north </u>	to the	<u> NW </u>	corner, corner No. 4,
thence	<u> 600 </u>	feet	<u> east </u>	to the	<u> NE </u>	corner, corner No. 1, the point of beginning.

Said claim is located in the:

NE 1/4 of section _____,
SE 1/4 of section 21, T.26N, R.50E ,
NW 1/4 of section _____,
SW 1/4 of section _____,
M.D.M., Eureka County, State of Nevada.

The boundaries of said claim were defined by law within sixty days from the date of posting of the Notice of Location. The location work, consisting of the making and filing of maps and the payment of fees prescribed by NRS 517.040, was completed by the date of recordation of this certificate.

Discoverer, Locator and Claimant:
Barrick Gold Exploration Inc.

by:

Agent for Barrick Gold Exploration Inc.

WHEN RECORDED, RETURN TO:
Tasha Liebsack
Barrick Gold Exploration
293 Spruce Road
Elko, NV 89801

DOC # 0207567

01/17/2007 1 26 PM

Official Record

Recording requested By
BARRICK GOLD EXPLORATION

Eureka County - NV

Mike Rebaleati - Recorder

Fee: \$20.50

Page 1 of 1

RPTT

Recorded By LLH

Book- 0450 Page- 0192

CERTIFICATE OF LOCATION

Lode Mining Claim



NOTICE IS HEREBY GIVEN that **Barrick Gold Exploration Inc.**,
293 Spruce Road, Elko, Nevada 89801, hereby claims under and pursuant to
the laws of the State of Nevada and of the laws of the United States of America
the following described LODE MINING CLAIM:

The name of the claim is the RX 101 .

This claim was located on 12/1/2006 , by posting a Location Notice at the discovery monument.

The length of the claim is 20 feet in a North direction and 1480 feet in the opposite direction from the monument where the Location Notice is posted, and the width is 300 feet on each side of the center of the vein or lode, comprising in all 1500 feet in length and 600 feet in width, and generally following a north-south course.

The exterior boundaries are distinctly marked by four substantial monuments. Each corner monument consists of a 1-1/2" x 1-1/2" x 4 wooden post with aluminum tags attached, scribed with claim name and corner description, set one foot in the ground. The boundaries can be readily traced by beginning at corner No. 1, the NE corner:

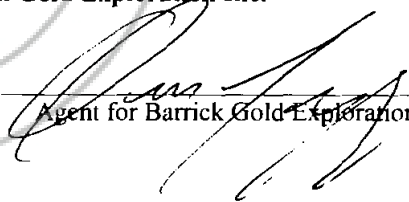
thence	<u> 1500 </u>	feet	<u> south </u>	to the	<u> SE </u>	corner, corner No. 2,
thence	<u> 600 </u>	feet	<u> west </u>	to the	<u> SW </u>	corner, corner No. 3,
thence	<u> 1500 </u>	feet	<u> north </u>	to the	<u> NW </u>	corner, corner No. 4,
thence	<u> 600 </u>	feet	<u> east </u>	to the	<u> NE </u>	corner, corner No. 1, the point of beginning.

Said claim is located in the:

NE 1/4 of section _____,
SE 1/4 of section 21, T.26N, R.50E ,
NW 1/4 of section _____,
SW 1/4 of section _____,
M.D.M., Eureka County, State of Nevada.

The boundaries of said claim were defined by law within sixty days from the date of posting of the Notice of Location. The location work, consisting of the making and filing of maps and the payment of fees prescribed by NRS 517.040, was completed by the date of recordation of this certificate.

Discoverer, Locator and Claimant:
Barrick Gold Exploration Inc.

by: 
Agent for Barrick Gold Exploration Inc.

DOC # 0207568

01/17/2007

1:26 PM

Official Record

Recording requested by
BARRICK GOLD EXPLORATION

Eureka County - NV

Mike Rebaleati - Recorder

Fee: \$20.50

RPTT

Book- 0450 Page-

Page 1 of 1
Recorded By: LLH
0193



WHEN RECORDED, RETURN TO:
Tasha Liebsack
Barrick Gold Exploration
293 Spruce Road
Elko, NV 89801

CERTIFICATE OF LOCATION

Lode Mining Claim

NOTICE IS HEREBY GIVEN that **Barrick Gold Exploration Inc.**, 293 Spruce Road, Elko, Nevada 89801, hereby claims under and pursuant to the laws of the State of Nevada and of the laws of the United States of America the following described LODE MINING CLAIM:

The name of the claim is the RX 102.

This claim was located on 12/1/2006, by posting a Location Notice at the discovery monument.

The length of the claim is 20 feet in a South direction and 1480 feet in the opposite direction from the monument where the Location Notice is posted, and the width is 300 feet on each side of the center of the vein or lode, comprising in all 1500 feet in length and 600 feet in width, and generally following a north-south course.

The exterior boundaries are distinctly marked by four substantial monuments. Each corner monument consists of a 1-1/2" x 1-1/2" x 4 wooden post with aluminum tags attached, scribed with claim name and corner description, set one foot in the ground. The boundaries can be readily traced by beginning at corner No. 1, the NE corner:

thence	<u>1500</u>	feet	<u>south</u>	to the	<u>SE</u>	corner, corner No. 2,
thence	<u>600</u>	feet	<u>west</u>	to the	<u>SW</u>	corner, corner No. 3,
thence	<u>1500</u>	feet	<u>north</u>	to the	<u>NW</u>	corner, corner No. 4,
thence	<u>600</u>	feet	<u>east</u>	to the	<u>NE</u>	corner, corner No. 1, the point of beginning.

Said claim is located in the:

NE 1/4 of section 21, T.26N, R.50E ,
SE 1/4 of section 21, T.26N, R.50E ,
NW 1/4 of section 22, T.26N, R.50E ,
SW 1/4 of section 22, T.26N, R.50E .
M.D.M., Eureka County, State of Nevada.

The boundaries of said claim were defined by law within sixty days from the date of posting of the Notice of Location. The location work, consisting of the making and filing of maps and the payment of fees prescribed by NRS 517.040, was completed by the date of recordation of this certificate.

Discoverer, Locator and Claimant:
Barrick Gold Exploration Inc.

by:

Agent for Barrick Gold Exploration Inc.

DOC # 0207569

01/17/2007 1:26 PM

Official Record

Recording requested By
BARRICK GOLD EXPLORATION

Eureka County - NV

Mike Rebaleati - Recorder

Fee: \$20.50

Page 1 of 1

RPTT:

Recorded By LLH

Book- 0450 Page- 0194

WHEN RECORDED, RETURN TO:

Tasha Liebsack
Barrick Gold Exploration
293 Spruce Road
Elko, NV 89801

CERTIFICATE OF LOCATION

Lode Mining Claim



NOTICE IS HEREBY GIVEN that **Barrick Gold Exploration Inc.**, 293 Spruce Road, Elko, Nevada 89801, hereby claims under and pursuant to the laws of the State of Nevada and of the laws of the United States of America the following described LODE MINING CLAIM:

The name of the claim is the RX 103 .

This claim was located on 12/1/2006 , by posting a Location Notice at the discovery monument.

The length of the claim is 20 feet in a North direction and 1480 feet in the opposite direction from the monument where the Location Notice is posted, and the width is 300 feet on each side of the center of the vein or lode, comprising in all 1500 feet in length and 600 feet in width, and generally following a north-south course.

The exterior boundaries are distinctly marked by four substantial monuments. Each corner monument consists of a 1-1/2" x 1-1/2" x 4 wooden post with aluminum tags attached, scribed with claim name and corner description, set one foot in the ground. The boundaries can be readily traced by beginning at corner No. 1, the NE corner:

thence	<u> 1500 </u>	feet	<u> south </u>	to the	<u> SE </u>	corner, corner No. 2,
thence	<u> 600 </u>	feet	<u> west </u>	to the	<u> SW </u>	corner, corner No. 3,
thence	<u> 1500 </u>	feet	<u> north </u>	to the	<u> NW </u>	corner, corner No. 4,
thence	<u> 600 </u>	feet	<u> east </u>	to the	<u> NE </u>	corner, corner No. 1, the point of beginning.

Said claim is located in the:

NE 1/4 of section _____,
SE 1/4 of section 21, T.26N, R.50E ,
NW 1/4 of section _____,
SW 1/4 of section 22, T.26N, R.50E ,
M.D.M., Eureka County, State of Nevada.

The boundaries of said claim were defined by law within sixty days from the date of posting of the Notice of Location. The location work, consisting of the making and filing of maps and the payment of fees prescribed by NRS 517.040, was completed by the date of recordation of this certificate.

Discoverer, Locator and Claimant:
Barrick Gold Exploration Inc.

by:
Agent for Barrick Gold Exploration Inc.

DOC # 0207570

01/17/2007

1:26 PM

WHEN RECORDED, RETURN TO:
Tasha Liebsack
Barrick Gold Exploration
293 Spruce Road
Elko, NV 89801

Official Record

Recording requested By
BARRICK GOLD EXPLORATION

Eureka County - NV

Mike Rebaleati - Recorder

Fee \$20.50

Page 1 of 1

RPTT:

Recorded By: LLH

Book- 0450 Page- 0195



0207570

CERTIFICATE OF LOCATION

Lode Mining Claim

NOTICE IS HEREBY GIVEN that **Barrick Gold Exploration Inc.**, 293 Spruce Road, Elko, Nevada 89801, hereby claims under and pursuant to the laws of the State of Nevada and of the laws of the United States of America the following described LODE MINING CLAIM:

The name of the claim is the RX 104.

This claim was located on 12/1/2006, by posting a Location Notice at the discovery monument.

The length of the claim is 20 feet in a South direction and 1480 feet in the opposite direction from the monument where the Location Notice is posted, and the width is 300 feet on each side of the center of the vein or lode, comprising in all 1500 feet in length and 600 feet in width, and generally following a north-south course.

The exterior boundaries are distinctly marked by four substantial monuments. Each corner monument consists of a 1-1/2" x 1-1/2" x 4 wooden post with aluminum tags attached, scribed with claim name and corner description, set one foot in the ground. The boundaries can be readily traced by beginning at corner No. 1, the NE corner:

thence	<u>1500</u>	feet	<u>south</u>	to the	<u>SE</u>	corner, corner No. 2,
thence	<u>600</u>	feet	<u>west</u>	to the	<u>SW</u>	corner, corner No. 3,
thence	<u>1500</u>	feet	<u>north</u>	to the	<u>NW</u>	corner, corner No. 4,
thence	<u>600</u>	feet	<u>east</u>	to the	<u>NE</u>	corner, corner No. 1, the point of beginning.

Said claim is located in the:

NE 1/4 of section _____,
SE 1/4 of section _____,
NW 1/4 of section 22, T.26N, R.50E _____,
SW 1/4 of section 22, T.26N, R.50E _____,
M.D.M., Eureka County, State of Nevada.

The boundaries of said claim were defined by law within sixty days from the date of posting of the Notice of Location. The location work, consisting of the making and filing of maps and the payment of fees prescribed by NRS 517.040, was completed by the date of recordation of this certificate.

Discoverer, Locator and Claimant:
Barrick Gold Exploration Inc.

by:
Agent for Barrick Gold Exploration Inc.

Official Record

Recording requested By
BARRICK GOLD EXPLORATION

Eureka County - NV

Mike Rebaleati - Recorder

Fee: \$20.50

Page 1 of 1

RPTT:

Recorded By LLH

Book- 0450 Page- 0196



0207571

WHEN RECORDED, RETURN TO:

Tasha Liebsack
Barrick Gold Exploration
293 Spruce Road
Elko, NV 89801

CERTIFICATE OF LOCATION

Lode Mining Claim

NOTICE IS HEREBY GIVEN that **Barrick Gold Exploration Inc.**, 293 Spruce Road, Elko, Nevada 89801, hereby claims under and pursuant to the laws of the State of Nevada and of the laws of the United States of America the following described **LODE MINING CLAIM**:

The name of the claim is the RX 105.

This claim was located on 12/1/2006, by posting a Location Notice at the discovery monument.

The length of the claim is 20 feet in a North direction and 1480 feet in the opposite direction from the monument where the Location Notice is posted, and the width is 300 feet on each side of the center of the vein or lode, comprising in all 1500 feet in length and 600 feet in width, and generally following a north-south course.

The exterior boundaries are distinctly marked by four substantial monuments. Each corner monument consists of a 1-1/2" x 1-1/2" x 4 wooden post with aluminum tags attached, scribed with claim name and corner description, set one foot in the ground. The boundaries can be readily traced by beginning at corner No. 1, the NE corner:

thence	<u>1500</u>	feet	<u>south</u>	to the	<u>SE</u>	corner, corner No. 2,
thence	<u>600</u>	feet	<u>west</u>	to the	<u>SW</u>	corner, corner No. 3,
thence	<u>1500</u>	feet	<u>north</u>	to the	<u>NW</u>	corner, corner No. 4,
thence	<u>600</u>	feet	<u>east</u>	to the	<u>NE</u>	corner, corner No. 1, the point of beginning.

Said claim is located in the:

NE 1/4 of section _____,
SE 1/4 of section _____,
NW 1/4 of section _____,
SW 1/4 of section 22, T.26N, R.50E,
M.D.M., Eureka County, State of Nevada.

The boundaries of said claim were defined by law within sixty days from the date of posting of the Notice of Location. The location work, consisting of the making and filing of maps and the payment of fees prescribed by NRS 517.040, was completed by the date of recordation of this certificate.

Discoverer, Locator and Claimant:
Barrick Gold Exploration Inc.

by:

Agent for Barrick Gold Exploration Inc.

DOC # 0207572

01/17/2007 1 26 PM

Official Record

Recording requested By
BARRICK GOLD EXPLORATION

Eureka County - NV

Mike Rebaleati - Recorder

Fee \$20.50

Page 1 of 1

RPTT

Recorded By LLH

Book- 0450 Page-

0197

WHEN RECORDED, RETURN TO:
Tasha Liebsack
Barrick Gold Exploration
293 Spruce Road
Elko, NV 89801

CERTIFICATE OF LOCATION

Lode Mining Claim



NOTICE IS HEREBY GIVEN that **Barrick Gold Exploration Inc.**, 293 Spruce Road, Elko, Nevada 89801, hereby claims under and pursuant to the laws of the State of Nevada and of the laws of the United States of America the following described LODE MINING CLAIM:

The name of the claim is the RX 106 .

This claim was located on 12/1/2006 , by posting a Location Notice at the discovery monument.

The length of the claim is 20 feet in a South direction and 1480 feet in the opposite direction from the monument where the Location Notice is posted, and the width is 300 feet on each side of the center of the vein or lode, comprising in all 1500 feet in length and 600 feet in width, and generally following a north-south course.

The exterior boundaries are distinctly marked by four substantial monuments. Each corner monument consists of a 1-1/2" x 1-1/2" x 4 wooden post with aluminum tags attached, scribed with claim name and corner description, set one foot in the ground. The boundaries can be readily traced by beginning at corner No. 1, the NE corner:

thence	<u> 1500 </u>	feet	<u> south </u>	to the	<u> SE </u>	corner, corner No. 2,
thence	<u> 600 </u>	feet	<u> west </u>	to the	<u> SW </u>	corner, corner No. 3,
thence	<u> 1500 </u>	feet	<u> north </u>	to the	<u> NW </u>	corner, corner No. 4,
thence	<u> 600 </u>	feet	<u> east </u>	to the	<u> NE </u>	corner, corner No. 1, the point of beginning.

Said claim is located in the:

NE 1/4 of section 20 , T.26N, R.50E ,

SE 1/4 of section _____ ,

NW 1/4 of section _____ ,

SW 1/4 of section _____ ,


M.D.M., Eureka County, State of Nevada.

The boundaries of said claim were defined by law within sixty days from the date of posting of the Notice of Location. The location work, consisting of the making and filing of maps and the payment of fees prescribed by NRS 517.040, was completed by the date of recordation of this certificate.

Discoverer, Locator and Claimant:

Barrick Gold Exploration Inc.

by:


Agent for Barrick Gold Exploration Inc.

WHEN RECORDED, RETURN TO:
Tasha Liebsack
Barrick Gold Exploration
293 Spruce Road
Elko, NV 89801

DOC # 0207573

01/17/2007 1:26 PM
Official Record

Recording requested By
BARRICK GOLD EXPLORATION

Eureka County - NV
Mike Rebaleati - Recorder

Fee: \$20.50

RPTT:

Book- 0450 Page- 0198
Page 1 of 1
Recorded By: LLH



CERTIFICATE OF LOCATION

Lode Mining Claim

NOTICE IS HEREBY GIVEN that **Barrick Gold Exploration Inc.**, 293 Spruce Road, Elko, Nevada 89801, hereby claims under and pursuant to the laws of the State of Nevada and of the laws of the United States of America the following described LODE MINING CLAIM:

The name of the claim is the RX 107 .

This claim was located on 12/1/2006 , by posting a Location Notice at the discovery monument.

The length of the claim is 20 feet in a South direction and 1480 feet in the opposite direction from the monument where the Location Notice is posted, and the width is 300 feet on each side of the center of the vein or lode, comprising in all 1500 feet in length and 600 feet in width, and generally following a north-south course.

The exterior boundaries are distinctly marked by four substantial monuments. Each corner monument consists of a 1-1/2" x 1-1/2" x 4 wooden post with aluminum tags attached, scribed with claim name and corner description, set one foot in the ground. The boundaries can be readily traced by beginning at corner No. 1, the NE corner:

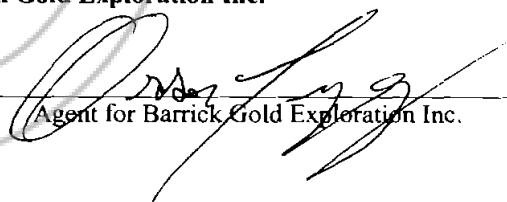
thence	<u> 1500 </u>	feet	<u> south </u>	to the	<u> SE </u>	corner, corner No. 2,
thence	<u> 600 </u>	feet	<u> west </u>	to the	<u> SW </u>	corner, corner No. 3,
thence	<u> 1500 </u>	feet	<u> north </u>	to the	<u> NW </u>	corner, corner No. 4,
thence	<u> 600 </u>	feet	<u> east </u>	to the	<u> NE </u>	corner, corner No. 1, the point of beginning.

Said claim is located in the:

NE 1/4 of section 20, T.26N, R.50E ,
SE 1/4 of section ,
NW 1/4 of section 21, T.26N, R.50E ,
SW 1/4 of section ,
M.D.M., Eureka County, State of Nevada.

The boundaries of said claim were defined by law within sixty days from the date of posting of the Notice of Location. The location work, consisting of the making and filing of maps and the payment of fees prescribed by NRS 517.040, was completed by the date of recordation of this certificate.

Discoverer, Locator and Claimant:
Barrick Gold Exploration Inc.

by: 
Agent for Barrick Gold Exploration Inc.

DOC # 0207574

01/17/2007

1 26 PM

Official Record

Recording requested By
BARRICK GOLD EXPLORATION

Eureka County - NV

Mike Rebaleati - Recorder

Fee \$20.50

Page 1 of 1

RPTT

Recorded By: LLH

Book- 0450 Page- 0199



WHEN RECORDED, RETURN TO:
Tasha Liebsack
Barrick Gold Exploration
293 Spruce Road
Elko, NV 89801

CERTIFICATE OF LOCATION

Lode Mining Claim

NOTICE IS HEREBY GIVEN that **Barrick Gold Exploration Inc.**,
293 Spruce Road, Elko, Nevada 89801, hereby claims under and pursuant to
the laws of the State of Nevada and of the laws of the United States of America
the following described LODE MINING CLAIM:

The name of the claim is the RX 108 .

This claim was located on 12/1/2006 , by posting a Location Notice at the discovery monument.

The length of the claim is 20 feet in a South direction and 1480 feet in the opposite direction from the
monument where the Location Notice is posted, and the width is 300 feet on each side of the center of the vein
or lode, comprising in all 1500 feet in length and 600 feet in width, and generally following a north-south
course.

The exterior boundaries are distinctly marked by four substantial monuments. Each corner monument
consists of a 1-1/2" x 1-1/2" x 4 wooden post with aluminum tags attached, scribed with claim name and corner
description, set one foot in the ground. The boundaries can be readily traced by beginning at corner No. 1, the
 NE corner:

thence	<u> 1500 </u>	feet	<u> south </u>	to the	<u> SE </u>	corner, corner No. 2,
thence	<u> 600 </u>	feet	<u> west </u>	to the	<u> SW </u>	corner, corner No. 3,
thence	<u> 1500 </u>	feet	<u> north </u>	to the	<u> NW </u>	corner, corner No. 4,
thence	<u> 600 </u>	feet	<u> east </u>	to the	<u> NE </u>	corner, corner No. 1, the point of beginning.

Said claim is located in the:

NE 1/4 of section _____,
SE 1/4 of section _____,
NW 1/4 of section 21, T.26N, R.50E ,
SW 1/4 of section _____,
M.D.M., Eureka County, State of Nevada.

The boundaries of said claim were defined by law within sixty days from the date of posting of the Notice
of Location. The location work, consisting of the making and filing of maps and the payment of fees prescribed by
NRS 517.040, was completed by the date of recordation of this certificate.

Discoverer, Locator and Claimant:
Barrick Gold Exploration Inc.

by:


Agent for Barrick Gold Exploration Inc.

DOC # 0207575

01/17/2007 1 26 PM

Official Record

Recording requested By
BARRICK GOLD EXPLORATION

Eureka County - NV

Mike Rebaleati - Recorder

Fee \$20.50

Page 1 of 1

RPTT:

Recorded By: LLH

Book- 0450 Page- 0200

WHEN RECORDED, RETURN TO:
Tasha Liebsack
Barrick Gold Exploration
293 Spruce Road
Elko, NV 89801

CERTIFICATE OF LOCATION

Lode Mining Claim



NOTICE IS HEREBY GIVEN that **Barrick Gold Exploration Inc.**, 293 Spruce Road, Elko, Nevada 89801, hereby claims under and pursuant to the laws of the State of Nevada and of the laws of the United States of America the following described LODE MINING CLAIM:

The name of the claim is the RX 109.

This claim was located on 12/1/2006, by posting a Location Notice at the discovery monument.

The length of the claim is 20 feet in a South direction and 1480 feet in the opposite direction from the monument where the Location Notice is posted, and the width is 300 feet on each side of the center of the vein or lode, comprising in all 1500 feet in length and 600 feet in width, and generally following a north-south course.

The exterior boundaries are distinctly marked by four substantial monuments. Each corner monument consists of a 1-1/2" x 1-1/2" x 4 wooden post with aluminum tags attached, scribed with claim name and corner description, set one foot in the ground. The boundaries can be readily traced by beginning at corner No. 1, the NE corner:

thence	<u>1500</u>	feet	<u>south</u>	to the	<u>SE</u>	corner, corner No. 2,
thence	<u>600</u>	feet	<u>west</u>	to the	<u>SW</u>	corner, corner No. 3,
thence	<u>1500</u>	feet	<u>north</u>	to the	<u>NW</u>	corner, corner No. 4,
thence	<u>600</u>	feet	<u>east</u>	to the	<u>NE</u>	corner, corner No. 1, the point of beginning.

Said claim is located in the:

NE 1/4 of section _____,
SE 1/4 of section _____,
NW 1/4 of section 21, T.26N, R.50E,
SW 1/4 of section _____,
M.D.M., Eureka County, State of Nevada.

The boundaries of said claim were defined by law within sixty days from the date of posting of the Notice of Location. The location work, consisting of the making and filing of maps and the payment of fees prescribed by NRS 517.040, was completed by the date of recordation of this certificate.

Discoverer, Locator and Claimant:
Barrick Gold Exploration Inc.

by:

Agent for Barrick Gold Exploration Inc.

WHEN RECORDED, RETURN TO:
Tasha Liebsack
Barrick Gold Exploration
293 Spruce Road
Elko, NV 89801

Official Record

Recording requested By
BARRICK GOLD EXPLORATION

Eureka County - NV
Mike Rebaleati - Recorder

Fee: \$20.50 Page 1 of 1
RPTT Recorded By: LLH
Book- 0450 Page- 0201



CERTIFICATE OF LOCATION

Lode Mining Claim

NOTICE IS HEREBY GIVEN that **Barrick Gold Exploration Inc.**, 293 Spruce Road, Elko, Nevada 89801, hereby claims under and pursuant to the laws of the State of Nevada and of the laws of the United States of America the following described LODE MINING CLAIM:

The name of the claim is the RX 110 .
This claim was located on 12/1/2006 , by posting a Location Notice at the discovery monument.

The length of the claim is 20 feet in a South direction and 1480 feet in the opposite direction from the monument where the Location Notice is posted, and the width is 300 feet on each side of the center of the vein or lode, comprising in all 1500 feet in length and 600 feet in width, and generally following a north-south course.

The exterior boundaries are distinctly marked by four substantial monuments. Each corner monument consists of a 1-1/2" x 1-1/2" x 4 wooden post with aluminum tags attached, scribed with claim name and corner description, set one foot in the ground. The boundaries can be readily traced by beginning at corner No. 1, the NE corner:

thence	<u> 1500 </u>	feet	<u> south </u>	to the	<u> SE </u>	corner, corner No. 2,
thence	<u> 600 </u>	feet	<u> west </u>	to the	<u> SW </u>	corner, corner No. 3,
thence	<u> 1500 </u>	feet	<u> north </u>	to the	<u> NW </u>	corner, corner No. 4,
thence	<u> 600 </u>	feet	<u> east </u>	to the	<u> NE </u>	corner, corner No. 1, the point of beginning.

Said claim is located in the:

NE 1/4 of section _____,
SE 1/4 of section _____,
NW 1/4 of section 21, T.26N, R.50E ,
SW 1/4 of section _____,
M.D.M., Eureka County, State of Nevada.

The boundaries of said claim were defined by law within sixty days from the date of posting of the Notice of Location. The location work, consisting of the making and filing of maps and the payment of fees prescribed by NRS 517.040, was completed by the date of recordation of this certificate.

Discoverer, Locator and Claimant:
Barrick Gold Exploration Inc.

by:
Agent for Barrick Gold Exploration Inc.

DOC # 0207579

01/17/2007 1:26 PM

Official Record

Recording requested By
BARRICK GOLD EXPLORATION

Eureka County - NV

Mike Rebaleati - Recorder

Fee: \$20.50

Page 1 of 1

RPTT

Recorded By: LLH

Book- 0450 Page- 0204

WHEN RECORDED, RETURN TO:

Tasha Liebsack
Barrick Gold Exploration
293 Spruce Road
Elko, NV 89801

CERTIFICATE OF LOCATION

Lode Mining Claim



NOTICE IS HEREBY GIVEN that **Barrick Gold Exploration Inc.**, 293 Spruce Road, Elko, Nevada 89801, hereby claims under and pursuant to the laws of the State of Nevada and of the laws of the United States of America the following described **LODE MINING CLAIM**:

The name of the claim is the RX 113 .

This claim was located on 12/1/2006 , by posting a Location Notice at the discovery monument.

The length of the claim is 20 feet in a South direction and 1480 feet in the opposite direction from the monument where the Location Notice is posted, and the width is 300 feet on each side of the center of the vein or lode, comprising in all 1500 feet in length and 600 feet in width, and generally following a north-south course.

The exterior boundaries are distinctly marked by four substantial monuments. Each corner monument consists of a 1-1/2" x 1-1/2" x 4 wooden post with aluminum tags attached, scribed with claim name and corner description, set one foot in the ground. The boundaries can be readily traced by beginning at corner No. 1, the NE corner:

thence	<u> 1500 </u>	feet	<u> south </u>	to the	<u> SE </u>	corner, corner No. 2,
thence	<u> 600 </u>	feet	<u> west </u>	to the	<u> SW </u>	corner, corner No. 3,
thence	<u> 1500 </u>	feet	<u> north </u>	to the	<u> NW </u>	corner, corner No. 4,
thence	<u> 600 </u>	feet	<u> east </u>	to the	<u> NE </u>	corner, corner No. 1, the point of beginning.

Said claim is located in the:

NE 1/4 of section 21, T.26N, R.50E ,
SE 1/4 of section _____,
NW 1/4 of section _____,
SW 1/4 of section _____,
M.D.M., Eureka County, State of Nevada.

The boundaries of said claim were defined by law within sixty days from the date of posting of the Notice of Location. The location work, consisting of the making and filing of maps and the payment of fees prescribed by NRS 517.040, was completed by the date of recordation of this certificate.

Discoverer, Locator and Claimant:
Barrick Gold Exploration Inc.

by:
Agent for Barrick Gold Exploration Inc.

DOC # 0207580

01/17/2007

1 26 PM

Official Record

Recording requested By
BARRICK GOLD EXPLORATION

Eureka County - NV

Mike Rebaleati - Recorder

Fee: \$20.50

Page 1 of 1

RPTT.

Recorded By: LLH

Book- 0450

Page- 0205



WHEN RECORDED, RETURN TO:
Tasha Liebsack
Barrick Gold Exploration
293 Spruce Road
Elko, NV 89801

CERTIFICATE OF LOCATION

Lode Mining Claim

NOTICE IS HEREBY GIVEN that **Barrick Gold Exploration Inc.**, 293 Spruce Road, Elko, Nevada 89801, hereby claims under and pursuant to the laws of the State of Nevada and of the laws of the United States of America the following described LODE MINING CLAIM:

The name of the claim is the RX 114 .
This claim was located on 12/1/2006 , by posting a Location Notice at the discovery monument.

The length of the claim is 20 feet in a South direction and 1480 feet in the opposite direction from the monument where the Location Notice is posted, and the width is 300 feet on each side of the center of the vein or lode, comprising in all 1500 feet in length and 600 feet in width, and generally following a north-south course.

The exterior boundaries are distinctly marked by four substantial monuments. Each corner monument consists of a 1-1/2" x 1-1/2" x 4 wooden post with aluminum tags attached, scribed with claim name and corner description, set one foot in the ground. The boundaries can be readily traced by beginning at corner No. 1, the NE corner:

thence	<u> 1500 </u>	feet	<u> south </u>	to the	<u> SE </u>	corner, corner No. 2,
thence	<u> 600 </u>	feet	<u> west </u>	to the	<u> SW </u>	corner, corner No. 3,
thence	<u> 1500 </u>	feet	<u> north </u>	to the	<u> NW </u>	corner, corner No. 4,
thence	<u> 600 </u>	feet	<u> east </u>	to the	<u> NE </u>	corner, corner No. 1, the point of beginning.

Said claim is located in the:

NE 1/4 of section 21, T.26N, R.50E ,
SE 1/4 of section _____,
NW 1/4 of section _____,
SW 1/4 of section _____,
M.D.M., Eureka County, State of Nevada.

The boundaries of said claim were defined by law within sixty days from the date of posting of the Notice of Location. The location work, consisting of the making and filing of maps and the payment of fees prescribed by NRS 517.040, was completed by the date of recordation of this certificate.

Discoverer, Locator and Claimant:
Barrick Gold Exploration Inc.

by: 
Agent for Barrick Gold Exploration Inc.

WHEN RECORDED, RETURN TO:
Tasha Liebsack
Barrick Gold Exploration
293 Spruce Road
Elko, NV 89801



0207581

CERTIFICATE OF LOCATION

Lode Mining Claim

NOTICE IS HEREBY GIVEN that **Barrick Gold Exploration Inc.**,
293 Spruce Road, Elko, Nevada 89801, hereby claims under and pursuant to
the laws of the State of Nevada and of the laws of the United States of America
the following described LODE MINING CLAIM:

The name of the claim is the RX 115.
This claim was located on 12/1/2006, by posting a Location Notice at the discovery monument.

The length of the claim is 20 feet in a South direction and 1480 feet in the opposite direction from the
monument where the Location Notice is posted, and the width is 300 feet on each side of the center of the vein
or lode, comprising in all 1500 feet in length and 600 feet in width, and generally following a north-south
course.

The exterior boundaries are distinctly marked by four substantial monuments. Each corner monument
consists of a 1-1/2" x 1-1/2" x 4 wooden post with aluminum tags attached, scribed with claim name and corner
description, set one foot in the ground. The boundaries can be readily traced by beginning at corner No. 1, the
NE corner:

thence	<u>1500</u>	feet	<u>south</u>	to the	<u>SE</u>	corner, corner No. 2.
thence	<u>600</u>	feet	<u>west</u>	to the	<u>SW</u>	corner, corner No. 3.
thence	<u>1500</u>	feet	<u>north</u>	to the	<u>NW</u>	corner, corner No. 4.
thence	<u>600</u>	feet	<u>east</u>	to the	<u>NE</u>	corner, corner No. 1. the point of beginning.

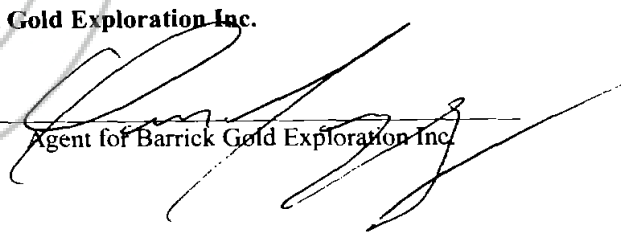
Said claim is located in the:

NE 1/4 of section 21, T.26N, R.50E,
SE 1/4 of section _____,
NW 1/4 of section _____,
SW 1/4 of section _____,
M.D.M., Eureka County, State of Nevada.

The boundaries of said claim were defined by law within sixty days from the date of posting of the Notice
of Location. The location work, consisting of the making and filing of maps and the payment of fees prescribed by
NRS 517.040, was completed by the date of recordation of this certificate.

Discoverer, Locator and Claimant:
Barrick Gold Exploration Inc.

by:


Agent for Barrick Gold Exploration Inc.

DOC # 0207582

01/17/2007 1:26 PM

Official Record

Recording requested By
BARRICK GOLD EXPLORATION

Eureka County - NV
Mike Rebaleati - Recorder

Fee: \$20.50

Page 1 of 1

RPTT

Recorded By LLH

Book- 0450 Page- 0207



0207582

WHEN RECORDED, RETURN TO:

Tasha Liebsack
Barrick Gold Exploration
293 Spruce Road
Elko, NV 89801

CERTIFICATE OF LOCATION

Lode Mining Claim

NOTICE IS HEREBY GIVEN that **Barrick Gold Exploration Inc.**, 293 Spruce Road, Elko, Nevada 89801, hereby claims under and pursuant to the laws of the State of Nevada and of the laws of the United States of America the following described LODE MINING CLAIM:

The name of the claim is the RX 116.
This claim was located on 12/1/2006, by posting a Location Notice at the discovery monument.

The length of the claim is 20 feet in a South direction and 1480 feet in the opposite direction from the monument where the Location Notice is posted, and the width is 300 feet on each side of the center of the vein or lode, comprising in all 1500 feet in length and 600 feet in width, and generally following a north-south course.

The exterior boundaries are distinctly marked by four substantial monuments. Each corner monument consists of a 1-1/2" x 1-1/2" x 4 wooden post with aluminum tags attached, scribed with claim name and corner description, set one foot in the ground. The boundaries can be readily traced by beginning at corner No. 1, the NE corner:

thence	<u>1500</u>	feet	<u>south</u>	to the	<u>SE</u>	corner, corner No. 2,
thence	<u>600</u>	feet	<u>west</u>	to the	<u>SW</u>	corner, corner No. 3,
thence	<u>1500</u>	feet	<u>north</u>	to the	<u>NW</u>	corner, corner No. 4,
thence	<u>600</u>	feet	<u>east</u>	to the	<u>NE</u>	corner, corner No. 1, the point of beginning.

Said claim is located in the:

NE 1/4 of section 21, T.26N, R.50E ,
SE 1/4 of section _____ ,
NW 1/4 of section 22, T.26N, R.50E ,
SW 1/4 of section _____ ,
M.D.M., Eureka County, State of Nevada.

The boundaries of said claim were defined by law within sixty days from the date of posting of the Notice of Location. The location work, consisting of the making and filing of maps and the payment of fees prescribed by NRS 517.040, was completed by the date of recordation of this certificate.

Discoverer, Locator and Claimant:
Barrick Gold Exploration Inc.

by: 
Agent for Barrick Gold Exploration Inc.

DOC # 0207583

01/17/2007

1:26 PM

WHEN RECORDED, RETURN TO:
Tasha Liebsack
Barrick Gold Exploration
293 Spruce Road
Elko, NV 89801

Official Record

Recording requested By
BARRICK GOLD EXPLORATION

Eureka County - NV
Mike Rebaleati - Recorder

Fee: \$20.50


Page 1 of 1

RPTT:

Recorded By: LLH

Book- 0450 Page-

0208



0207583

CERTIFICATE OF LOCATION

Lode Mining Claim

NOTICE IS HEREBY GIVEN that Barrick Gold Exploration Inc., 293 Spruce Road, Elko, Nevada 89801, hereby claims under and pursuant to the laws of the State of Nevada and of the laws of the United States of America the following described LODE MINING CLAIM:

The name of the claim is the RX 117.
This claim was located on 12/1/2006, by posting a Location Notice at the discovery monument.

The length of the claim is 20 feet in a South direction and 1480 feet in the opposite direction from the monument where the Location Notice is posted, and the width is 300 feet on each side of the center of the vein or lode, comprising in all 1500 feet in length and 600 feet in width, and generally following a north-south course.

The exterior boundaries are distinctly marked by four substantial monuments. Each corner monument consists of a 1-1/2" x 1-1/2" x 4 wooden post with aluminum tags attached, scribed with claim name and corner description, set one foot in the ground. The boundaries can be readily traced by beginning at corner No. 1, the NE corner:

thence	<u>1500</u>	feet	<u>south</u>	to the	<u>SE</u>	corner, corner No. 2,
thence	<u>600</u>	feet	<u>west</u>	to the	<u>SW</u>	corner, corner No. 3,
thence	<u>1500</u>	feet	<u>north</u>	to the	<u>NW</u>	corner, corner No. 4,
thence	<u>600</u>	feet	<u>east</u>	to the	<u>NE</u>	corner, corner No. 1, the point of beginning.

Said claim is located in the:

NE 1/4 of section _____,
SE 1/4 of section _____,
NW 1/4 of section 22, T.26N, R.50E _____,
SW 1/4 of section _____,
M.D.M., Eureka County, State of Nevada.

The boundaries of said claim were defined by law within sixty days from the date of posting of the Notice of Location. The location work, consisting of the making and filing of maps and the payment of fees prescribed by NRS 517.040, was completed by the date of recordation of this certificate.

Discoverer, Locator and Claimant:
Barrick Gold Exploration Inc.

by:

Agent for Barrick Gold Exploration Inc.