

DOC # 0207592

01/18/2007

03:14 PM

Official Record

Recording requested By
FIRST AMERICAN TITLE

Eureka County - NV

Mike Rebaleati - Recorder

Fee \$159.00

Page 1 of 121

RPTT:

Recorded By FES

Book- 0450 Page- 0264



0207592

Recorded at request of
and return to:

Richard W. Harris, Esq.
Harris & Thompson
6121 Lakeside Drive, Suite 260
Reno, Nevada 89511

The undersigned hereby affirms that there
are no social security numbers on this document

**DEED OF TRUST WITH POWER OF SALE,
ASSIGNMENT OF PRODUCTION,
SECURITY AGREEMENT, FINANCING STATEMENT,
AND FIXTURES FILING**

THIS DEED OF TRUST WITH POWER OF SALE, ASSIGNMENT OF PRODUCTION, SECURITY AGREEMENT, FINANCING STATEMENT, AND FIXTURES FILING, dated this 16th day of January, 2007, is from QUEENSTAKE RESOURCES U.S.A., INC., a Delaware corporation ("Queenstake"); to FIRST AMERICAN TITLE COMPANY (together with any successor thereto, referred to as the "Trustee"); and AURAMET TRADING, LLC, a Delaware limited liability company (referred to as the "Beneficiary").

1. Grant of Property with Power of Sale. Queenstake, in consideration of the indebtedness herein received and the trust herein created, irrevocably grants, bargains and sells to the Trustee, in trust, with power of sale, all of Queenstake's right, title and interest in and to the Jerritt Canyon Mine and affiliated holdings situated in Elko, Eureka, and Lander

Counties, Nevada (collectively the "Counties"), which are more fully described on Exhibits _____ attached hereto, together with all dips, spurs and angles, and also all minerals, metals, ores, rock and earth and all minerals therein; and all rights, privileges and franchises thereto incident, appendant and appurtenant, or therewith usually had and enjoyed; and also, all and singular the tenements, hereditaments and appurtenances thereunto belonging or in any ways appertaining, the rents, issue, royalties, revenues and profits thereof; and also the estate, right, title, interest, property possession, claim and demand whatsoever, as well in law as in equity, whether presently or hereafter acquired, of Queenstake, of, in or to the premises, and every part and parcel thereto with the appurtenances, and including all improvements and fixtures existing thereon or installed hereafter, including, but not limited to, all improvements, personal property, water rights, easements, leases, and other interests as described on Exhibits A, Parts I through IX, attached hereto (all of the foregoing being hereinafter referred to as the "Property").

TO SECURE to the Beneficiary (a) the payment and performance, when due, of all debts, liabilities and obligations of Queenstake to Beneficiary pursuant to or in connection with the Promissory Note issued by Queenstake, in favor of Beneficiary and dated January 16, 2007, as from time to time supplemented, amended or replaced (the "Promissory Note"), which evidences the loan of EIGHT MILLION DOLLARS (\$8,000,000.00) (the "Obligation") and bearing interest at the rate of twelve point nine percent (12.9%) per annum or as otherwise provided therein; (b) the payment of all other amounts with interest thereon

advanced on behalf of the Trustor for the improvement or protection of the Property; (c) the performance of the covenants and agreements of the Trustor herein contained; (d) the repayment of any future advance with interest thereon made to the Trustor by the Beneficiary pursuant to Section 5 hereof, provided the notes representing those advances indicate that they are secured by this Deed of Trust; and (e) any obligation owing with respect to any sales or trading agreements entered into from time to time between the Beneficiary and the Trustee (collectively with the Promissory Note, the "Agreements").

2. Taxes. In the event of any tax or assessment on the interest of any party to this Deed of Trust, it shall be deemed that the taxes and assessments are on the interest of Queenstake, who agrees to pay the same although assessed against Beneficiary. Any such payment shall not be considered to be a payment of interest and shall not be used in the calculation of interest under any applicable usury law.

3. Condemnation. The proceeds of any award or claim for damages, direct or consequential, in connection with any condemnation or other taking of the Property, or part thereof, or for any conveyance in lieu of condemnation, are hereby assigned, and shall be paid, to Beneficiary. The amount paid to Beneficiary may be applied by Beneficiary towards the payment and discharge of the Obligation in such order as Beneficiary may determine, or may at the option of Beneficiary be released to Queenstake. The application or release shall not cure or waive any default or notice of default or invalidate any act done pursuant to a notice of default.

Queenstake shall inform Beneficiary of any condemnation proceedings affecting the Property, or any awards or settlements offered by the condemnor. If the Property is abandoned by Queenstake or, if after notice by Beneficiary to Queenstake that the condemnor offers to make an award or settle a claim for damages, Queenstake fails to respond to Beneficiary within thirty (30) days of the date of the notice, Beneficiary is authorized to collect the proceeds. The amount paid to Beneficiary may be applied by Beneficiary towards the payment and discharge of the Obligation in the manner specified in the Agreements, or may, at the option of Beneficiary, be released to Queenstake. The application or release shall not cure or waive any default or notice of default or invalidate any act done pursuant to a notice of default.

4. Application of Insurance. The proceeds of any policy of insurance in connection with any damage to or destruction of the Property or any interruption in production therefrom are hereby assigned, and shall be paid, to Beneficiary. In case of any damage to or destruction of the Property, the amount paid to Beneficiary under any policy of insurance may be applied by Beneficiary towards the payment and discharge of the Obligation in the manner specified in the Agreements, or may at the option of Beneficiary be released to Queenstake. The application or release shall not cure or waive any default or notice of default, or invalidate any act done pursuant to a notice of default.

5. Future Advances. Upon request by the Trustor, the Beneficiary, at the Beneficiary's sole option prior to full reconveyance of the Property by the Trustee to the

Trustor, may make future advances to the Trustor. Future advances, with interest thereon, shall be secured by this Deed of Trust, provided any note or notes evidencing such advances so indicates. Any accrued interest on the note not paid when due shall be treated as a future advance by the Beneficiary to the Trustor and shall be secured hereby.

6. Offset Statement. Queenstake will, at any time requested by Beneficiary during the term of this Trust and within five (5) days following receipt of such request, furnish to Beneficiary a written executed statement, commonly called an offset statement, showing the exact payments made to date and the unpaid balance of the Promissory Note secured by this Deed of Trust as shown on Queenstake's records.

7. Protection of Beneficiary's Security. If Queenstake fails to perform the covenants and agreements contained in this Deed of Trust or in the event of an occurrence of an event of default under the Promissory Note, or if any action or proceeding is commenced which materially affects Beneficiary's interest in the Property, including, but not limited to, eminent domain, insolvency code enforcement or arrangements or proceedings involving a bankrupt or decedent, then Beneficiary, at his option, upon notice to Queenstake, may make any appearances, disburse any sums and take any action necessary to protect Beneficiary's interest, including, but not limited to, disbursement of reasonable attorney's fees. Any amounts disbursed by Beneficiary pursuant to this Section 6, with interest thereon from date of disbursement at the rate provided for in the Agreements, shall become additional indebtedness of Queenstake secured by this Deed of Trust, payable upon demand.

8. Right of Entry. Queenstake will permit Trustee, Beneficiary, employees of Beneficiary, and such other persons or entities as Beneficiary may in its discretion designate, at the cost and expense of Beneficiary, reasonable access to the Property and to the field offices and other offices, including the principal place of business, of Queenstake to inspect and examine the Property and to inspect, review and reproduce as necessary any books, records, accounts, contracts or other documents of Queenstake. Without limiting the generality of the foregoing, Beneficiary shall have the right, on twenty-four (24) hours prior notice to Queenstake, to cause such persons and entities as Beneficiary may designate to enter the Property to conduct (at the cost and expense of Queenstake), or to cause Queenstake to conduct (at the cost and expense of Queenstake), such tests and investigations as Beneficiary deems necessary to determine whether any hazardous substance or solid waste is being generated, transported, stored, or disposed of in accordance with applicable environmental laws. Such tests and investigations may include, without limitation, underground borings, ground water analyses and borings from the floors, ceilings and walls of any improvements located on the Property.

9. Collection Upon Default. Upon the occurrence of any event of default under the Promissory Note or this Deed of Trust, Beneficiary may, after five (5) business days following the receipt by Queenstake of a notice of default and demand for payment of all amounts secured hereby and the failure of Queenstake to satisfy such demand, either in person, by agent or by a receiver appointed by a court, and without regard to the adequacy



of any security for the obligation, in his own name or as agent or attorney in fact for Queenstake, enter upon and take possession of the Property, or any part thereof, and sue for or otherwise collect such gold and other minerals and proceeds (including related accounts receivable which are past due and unpaid) and apply the same, less costs and expenses of operation and collection, including attorney's fees, to the Obligation, and in such order as Beneficiary may determine. The collection of such gold and other minerals and proceeds, or the entering upon and taking possession of the Property, or the application thereof as aforesaid, shall not cure or waive any default or notice of default hereunder or invalidate any act done in response to such default or pursuant to notice of default.

10. Maintenance of Claims. Queenstake acknowledges that it shall have the responsibility to maintain the mining claims comprising the Property in good standing. Queenstake will timely pay all annual claim maintenance fees required by federal law, and Queenstake will timely record an Affidavit and Notice of Intent to Hold, or such other document as may be required by Nevada law, in the Counties. If the U.S. Congress restores the requirement for annual assessment work, the Queenstake shall perform such labor as may be required to maintain the unpatented mining claims included in the Property, and Queenstake shall timely record and file appropriate proofs thereof with the Recordors of the Counties, the Bureau of Land Management, and such other place or places as may be required from time to time. If Queenstake determines to file a Notice of Intent to Hold



unpatented mining claims (not including millsite claims), such decision shall be made in good faith.

In order to provide Beneficiary with adequate time to cure any default of Queenstake in maintaining the claims, Queenstake shall provide Beneficiary, upon request by Beneficiary, with the following evidence of compliance: (1) with respect to payment of annual claim maintenance fees, Queenstake shall furnish Beneficiary with a copy of the receipt issued by the Bureau of Land Management and a copy of the cashier's check or cancelled check evidencing payment; these documents shall be furnished to Beneficiary fourteen (14) days prior to the last date on which rental fees must be paid (*i.e.*, on or before August 17 if payments are due on September 1); (2) Queenstake shall furnish Beneficiary with a copy of the County-recorded Affidavit and Notice of Intent to Hold thirty (30) days prior to the required filing date; (3) in the event that the assessment requirement is restored, Queenstake shall furnish Beneficiary with evidence acceptable to Beneficiary that work was performed by June 1, with evidence that an Affidavit of Annual Assessment Work was recorded in the appropriate Counties by October 1, and with evidence that the Affidavit of Annual Assessment Work was filed with the BLM by November 1 of each year.

In the event that the Mining Law of 1872 is repealed or substantially modified by the U.S. Congress, Queenstake shall undertake all steps required to maintain the Property in good standing, including, without limitation, conversion of the existing lode claims to another form



of mining claim ("statutory claims"), application for a federal lease to the Property ("federal leases"), payment of federal royalties, and so forth.

11. Conduct of Operations. Any exploration, development, or mining activities conducted on the Property by Queenstake shall be performed in accordance with all local, state, and federal laws and regulations. Queenstake shall perform its mining-related activities in accordance with good miner-like practice and shall not waste or diminish the value of the Property. Queenstake shall timely file all necessary Plans of Operation with the Bureau of Land Management and other agencies having jurisdiction over the Property. Queenstake shall furnish copies of all such Plans of Operations and other governmental permits to Beneficiary. Queenstake shall keep the Property free of all liens and encumbrances, and shall indemnify, defend, and hold Beneficiary harmless from all claims, demands, and liabilities arising from Queenstake's activities on the Property. Queenstake shall expressly assume and discharge all reclamation and environmental obligations arising from its occupancy and use of the Property.

12. Acceleration; Remedies. Upon the occurrence of a default under the Promissory Note or this Deed of Trust or any other Agreement, Beneficiary may (a) declare all amounts secured hereby to be immediately due and payable in accordance with the Agreement; and (b) have a receiver appointed as a matter of right without regard to the sufficiency of the Property or any other security or guaranty and without showing as required by applicable statutes.

13. Assignment of Royalties. As additional security, Queenstake hereby assigns to Beneficiary its right to all royalties and other payments due or accruing to it in respect of the Property.

14. Beneficiary's Right to Deal with Collateral. Without affecting the liability of any person, including Queenstake, for the payment of any indebtedness secured hereby, or the lien of this deed of trust on the Property for the full amount of any indebtedness unpaid (other than any person or property specifically released by Beneficiary), Beneficiary and Trustee are respectively empowered as follows: Beneficiary may, without notice do any one or more of the following: (a) release any person liable for the payment of any of the indebtedness; (b) extend the time or otherwise alter the terms of payment of any of the indebtedness; (c) accept additional security; and (d) alter, substitute or release any property securing the indebtedness. Trustee may, without liability therefore and without notice, upon written request of Beneficiary and presentation of this Deed of Trust for endorsement: (e) consent to the making of any map or plot of the Property; (f) join in any subordination or other agreement affecting this Deed of Trust or lien or charge thereof; and (g) reconvey, without any warranty, any part of the Property.

15. Binding Effect and Interpretation. The covenants and agreements herein contained shall bind, and the rights hereunder shall inure to, the respective successors and assigns of Beneficiary and Queenstake. The captions and headings of the sections of this



Deed of Trust are for convenience only and are not to be used to interpret or define the provisions hereof.

16. Notice. Any notice provided for in this Deed of Trust shall be given in the manner contemplated in the Agreements.

17. Governing Law; Severability. This Deed of Trust shall be governed by the law of Nevada. In the event that any provision or clause of this Deed of Trust conflicts with applicable law, the conflict shall not affect other provisions of this Deed of Trust which can be given effect without the conflicting provisions, and to this end the provisions of this deed of trust are declared to be severable.

18. Adoption of Covenants. The following covenants, Nos. 1, 2 (\$1,000,000.00), 3, 4 (12.9%), 6, 7 (10%), 8 and 9 of NRS 107.030, are hereby adopted and made a part of this Deed of Trust. Any breach of other covenants contained in this Deed of Trust or Promissory Note shall enable Trustee and Beneficiary to pursue the remedies set forth in Covenant No. 6, as well as any other remedies set forth in this Deed of Trust or the Agreement or available at law and equity.


19. Certain Legal Proceedings. Should Beneficiary or Trustee, or both, become parties to any action to enjoin foreclosure, or other legal proceedings instituted by Queenstake, or by any third party, or should Queenstake institute or be subject to any bankruptcy, reorganization, receivership or other proceeding in relation to creditors, then all attorney's fees and costs incurred by Beneficiary or Trustee, or both, shall be a charge against

the Property and shall immediately be paid by Queenstake upon demand, and if not paid, shall be recovered from the Property, with interest thereon at the rate provided for in the Agreement from the date incurred until paid.

20. Special Filing as Financing Statement. This Deed of Trust shall likewise be a security agreement and a financing statement. This Deed of Trust shall be filed for record, among other places, in the real estate records of Elko, Eureka, and Lander Counties, and, when filed in each County, shall be effective as a financing statement covering fixtures situated on the Property, or on any other properties utilized by Queenstake for the exploration, development, mining, or processing of ores and minerals from the Property. At the option of Beneficiary, a carbon, photographic or other reproduction of this instrument or of any financing statement covering the Property or any portion thereof shall be sufficient as a financing statement and may be filed as such.

QUEENSTAKE RESOURCES U.S.A., INC., a Delaware corporation

By


Authorized Signatory

**EXHIBIT A
PART I
OWNED FEE PROPERTY**

1. File No. NV-10123
GRANT, BARGAIN AND SALE DEED dated March 16, 1988 between **Rancho Grande, Inc.**, Grantor, and Queenstake Resources U.S.A. Inc., Grantee.

The surface estate and the remaining (previously unreserved) minerals that have not been reserved or excepted previously by predecessors in interest to IMC to the following described lands:

Township 40 North, Range 54 East, MDB&M

Section 1: SW $\frac{1}{4}$, S $\frac{1}{2}$ SE $\frac{1}{4}$, NW $\frac{1}{4}$ SE $\frac{1}{4}$
Section 2: S $\frac{1}{2}$, S $\frac{1}{2}$ NW $\frac{1}{4}$
Section 3: Lots 1, 2, 3 and 4, S $\frac{1}{2}$ N $\frac{1}{2}$, S $\frac{1}{2}$
containing 1323.10 acres (APN No. 005-570-005)

Township 41 North, Range 54 East, MDB&M

Section 33: NE $\frac{1}{4}$ NE $\frac{1}{4}$
Section 34: All
containing 680 acres (APN No. 005-580-002)

Township 40 North, Range 55 East, MDB&M

Section 5: That portion of the S $\frac{1}{2}$ SE $\frac{1}{4}$ lying west of the centerline of State Route 225
Section 6: Lot 7, SE $\frac{1}{4}$ SW $\frac{1}{4}$, SW $\frac{1}{4}$ SE $\frac{1}{4}$
Section 7: N $\frac{1}{2}$ NE $\frac{1}{4}$
Section 8: N $\frac{1}{2}$ NW $\frac{1}{4}$, and that portion of the N $\frac{1}{2}$ NE $\frac{1}{4}$ lying west of the centerline of State Route 225
containing 383.38 acres (APN No. 006-150-001)

2. File No. NV-10146
PATENT No. 27-96-0012 dated January 29, 1996 from the **United States of America**, Grantor, as deeded to Queenstake Resources U.S.A. Inc. Grantee.

Township 40 North, Range 54 East, MDB&M

Section 4: Lots 21-96
Section 9: Lots 1-4, SE $\frac{1}{4}$ NW $\frac{1}{4}$, E $\frac{1}{2}$ SW $\frac{1}{4}$, S $\frac{1}{2}$ SE $\frac{1}{4}$
Section 10: N $\frac{1}{2}$ N $\frac{1}{2}$, S $\frac{1}{2}$ SE $\frac{1}{4}$
Section 11: N $\frac{1}{2}$, S $\frac{1}{2}$ SW $\frac{1}{4}$, SE $\frac{1}{4}$
Section 14: N $\frac{1}{2}$, SW $\frac{1}{4}$, SW $\frac{1}{4}$ SE $\frac{1}{4}$
Section 15: All
Section 16: Lots 1-4, E $\frac{1}{2}$, E $\frac{1}{2}$ W $\frac{1}{2}$
Section 21: N $\frac{1}{2}$ NE $\frac{1}{4}$
Section 22: N $\frac{1}{2}$ N $\frac{1}{2}$
Section 23: N $\frac{1}{2}$ N $\frac{1}{2}$ (APN No. 005-570-007)

Township 41 North, Range 54 East, MDB&M

Section 33: W $\frac{1}{2}$ NE $\frac{1}{4}$, SE $\frac{1}{4}$ NE $\frac{1}{4}$, W $\frac{1}{2}$, SE $\frac{1}{4}$
containing 4,621.59 acres (APN No. 005-580-012)



- 3 File No. NV-10147
PATENT No. 27-96-0013 dated January 29, 1996 between **United States of America**, Grantor, as
deeded to Queenstake Resources U.S.A. Inc., Grantee.

Township 39 North, Range 53 East, MDB&M

Section 7: Lots 1, 2, 5-8, 10-12, E $\frac{1}{2}$
Section 8: N $\frac{1}{2}$, SW $\frac{1}{4}$, N $\frac{1}{2}$ SE $\frac{1}{4}$, SE $\frac{1}{4}$ SE $\frac{1}{4}$
Section 9: N $\frac{1}{2}$, S $\frac{1}{2}$ S $\frac{1}{2}$, NE $\frac{1}{4}$ SE $\frac{1}{4}$
Section 10: N $\frac{1}{2}$, SW $\frac{1}{4}$, W $\frac{1}{2}$ SE $\frac{1}{4}$, SE $\frac{1}{4}$ SE $\frac{1}{4}$
Section 11: S $\frac{1}{2}$ N $\frac{1}{2}$ N $\frac{1}{2}$ N $\frac{1}{2}$ NE $\frac{1}{4}$, S $\frac{1}{2}$ N $\frac{1}{2}$ N $\frac{1}{2}$ NE $\frac{1}{4}$, S $\frac{1}{2}$ N $\frac{1}{2}$ NE $\frac{1}{4}$, S $\frac{1}{2}$ NE $\frac{1}{4}$,
S $\frac{1}{2}$ N $\frac{1}{2}$ N $\frac{1}{2}$ N $\frac{1}{2}$ NE $\frac{1}{4}$ NW $\frac{1}{4}$, S $\frac{1}{2}$ N $\frac{1}{2}$ N $\frac{1}{2}$ NE $\frac{1}{4}$ NW $\frac{1}{4}$, S $\frac{1}{2}$ N $\frac{1}{2}$ NE $\frac{1}{4}$ NW $\frac{1}{4}$,
S $\frac{1}{2}$ NE $\frac{1}{4}$ NW $\frac{1}{4}$, SE $\frac{1}{4}$ NW $\frac{1}{4}$, S $\frac{1}{2}$ SW $\frac{1}{4}$, N $\frac{1}{2}$ SE $\frac{1}{4}$, SE $\frac{1}{4}$ SE $\frac{1}{4}$
Section 14: E $\frac{1}{2}$ NE $\frac{1}{4}$, NW $\frac{1}{4}$, N $\frac{1}{2}$ SW $\frac{1}{4}$, SW $\frac{1}{4}$ SW $\frac{1}{4}$
Section 15: All
Section 16: N $\frac{1}{2}$, E $\frac{1}{2}$ SW $\frac{1}{4}$, SE $\frac{1}{4}$
Section 17: NE $\frac{1}{4}$ NE $\frac{1}{4}$, SW $\frac{1}{4}$ NE $\frac{1}{4}$, NW $\frac{1}{4}$, NE $\frac{1}{4}$ SW $\frac{1}{4}$, NE $\frac{1}{4}$ SE $\frac{1}{4}$
Section 18: Lots 1-12, NE $\frac{1}{4}$, N $\frac{1}{2}$ SE $\frac{1}{4}$
containing 5,307.25 acres (APN No. 005-340-009)

4. File No. NV-10157
GRANT, BARGAIN AND SALE DEED dated August 19, 1997 from **Anthony R. Moiso**, Grantor, as deeded to
Queenstake Resources U.S.A. Inc., Grantee.

Township 40 North, Range 54 East, MDB&M

Section 9: NW $\frac{1}{4}$ SW $\frac{1}{4}$
containing 37.71 acres (APN No. 005-570-004)

5. File No. NV-10167
PATENT No. 27-96-0014 dated January 29, 1996 between **United States of America**, Grantor, as
deeded to Queenstake Resources U.S.A. Inc., Grantee.

Township 43 North, Range 52 East, MDB&M

Section 2: NE $\frac{1}{4}$ SW $\frac{1}{4}$
Section 3: NW $\frac{1}{4}$ SE $\frac{1}{4}$
containing 80 acres (APN No. 005-160-006)



**EXHIBIT A
PART II
PATENTED MINING CLAIMS**

1. File No. NV-10149

PATENT No. 27-97-0023 dated May 19, 1997 from the **United States of America**, Grantor, as assigned to Queenstake Resources (U.S.A.) Inc., Grantee.

H #1 and H #2 patented lode mining claims, Mineral Survey No. 4952 in Section 33,
Township 41 North, Range 53 East, Mount Diablo Meridian

containing 41.322 acres

(Parcel No. OPM 201-103)

2. File No. NV-10150

PATENT No. 27-97-0024 dated May 19, 1997 from the **United States of America**, Grantor, as assigned to Queenstake Resources (U.S.A.) Inc., Grantee.

Bilboa #19, Joan No. 3, H #23, H #25, H #26, H #27 and H #28 patented lode mining claims,
Mineral Survey No. 4952 in Sections 2 and 3, Township 40 North, Range 53 East, and
Sections 34 and 35, Township 41 North, Range 53 East, Mount Diablo Meridian

containing 144.627 acres

(Parcel No. OPM 201-103)

3. File No. NV-10151

PATENT No. 27-97-0025 dated May 19, 1997 from the **United States of America**, Grantor, as assigned to Queenstake Resources (U.S.A.) Inc., Grantee.

H #12, H #16 and H #17 patented lode mining claims, Mineral Survey No. 4952 in Section 34,
Township 41 North, Range 53 East, Mount Diablo Meridian

Containing 61.983 acres

(Parcel No. OPM 201-103)



4. File No. NV-10162

PATENT No. 27-2001-0118 dated August 17, 2001 from the **United States of America**, Grantor, as assigned to Queenstake Resources (U.S.A.) Inc., Grantee.

CAL 312A and CAL 313 patented lode mining claims, Mineral Survey No. 5063 in Section 26, Township 41 North, Range 53 East, Mount Diablo Meridian

Containing 37.99 acres

(Parcel No. OPM 201-103)

5. File No. NV-10163

PATENT No. 27-2001-0119 dated August 17, 2001 from the **United States of America**, Grantor, as assigned to Queenstake Resources (U.S.A.) Inc., Grantee.

BILBOA #13, BILBOA #14, BILBOA #24, CAL #119, CAL #120, CAL #121, CAL #122, CAL #124, CAL #483 GRACIE NO. 108, H #3, AND H#4 patented lode mining claims, Mineral Survey No. 5064 in Sections 3 and 4, Township 40 North, Range 53 East, and Sections 33 and 34, Township 41 North, Range 53, Mount Diablo Meridian

Containing 237.767 acres

(Parcel No. OPM 201-119)

(Parcel No. OPM 201-120)

(Parcel No. OPM 201-121)

(Parcel No. OPM 201-122)

6. File No. NV-10164

PATENT No. 27-2001-0120 dated August 17, 2001 from the **United States of America**, Grantor, as assigned to Queenstake Resources (U.S.A.) Inc., Grantee.

MA #1, MA#2, MA#3, RUSS No. 1, Russ No. 2 and Russ No. 3 patented mining claims, Mineral Survey No. 5069 in Sections 10 and 15, Township 40 North, Range 53 East, Mount Diablo Meridian

Containing 92.080 acres

(Parcel No. OPM 201-119)

(Parcel No. OPM 201-120)

(Parcel No. OPM 201-121)

(Parcel No. OPM 201-122)



7. File No. NV-10165

PATENT No. 27-2001-0121 dated August 17, 2001 from the **United States of America**, Grantor as assigned to Queenstake Resources (U.S.A.) Inc., Grantee.

Russ No. 5A, Russ No. 6A, Russ No. 7A, Russ No. 14, TS#47, TS#48, TX #49, TS#50, TS #51, and TS#52 patented lode mining claims, Mineral Survey No. 5070 in Sections 10, 11, 14 and 15, Township 40 North, Range 53 East, Mount Diablo Meridian

Containing 144.421 acres

(Parcel No. OPM 201-119)
(Parcel No. OPM 201-120)
(Parcel No. OPM 201-121)
(Parcel No. OPM 201-122)

8. File No. NV-10166

PATENT No. 27-2001-0122 dated August 17, 2001 from the **United States of America**, Grantor, as assigned to Queenstake Resources (U.S.A.) Inc., Grantee.

CAL 375A, CAL 376, CAL 377, PTN No. 1, PTN No. 2, Russ No. 10, Russ No. 11, Russ No. 15, Russ No. 16, Russ No. 17A, Russ No. 19, and Russ No. 20 patented lode mining claims, Mineral Survey No. 5071 in Sections 14 and 15, Township 40 North, Range 53 East, Mount Diablo Meridian.

Containing 173.896 acres

(Parcel No. OPM 201-119)
(Parcel No. OPM 201-120)
(Parcel No. OPM 201-121)
(Parcel No. OPM 201-122)



EXHIBIT A

PART III
Owned Unpatented Claims

QUEENSTAKE RESOURCES USA INC

Name of Claim	Book	Page	BLM Serial No
AL 1	750	347	N MC-622449
AL 2	750	348	N MC-622450
AL 3	750	349	N MC-622451
AL 4	750	350	N MC-622452
AL 5	750	351	N MC-622453
AL 6	750	352	N MC-622454
AL 7	750	353	N MC-622455
AL 8	750	354	N MC-622456
AL 9	750	355	N MC-622457
AL 10	750	356	N MC-622458
AL 11	750	357	N MC-622459
AL 12	750	358	N MC-622460
AL 13	750	359	N MC-622461
AL 14	750	360	N MC-622462
AL 15	750	361	N MC-622463
AL 16	750	362	N MC-622464
AL 17	750	363	N MC-622465
AL 51	750	395	N MC-622497
AL 52	750	396	N MC-622498
AL 53	750	397	N MC-622499
AL 54	750	398	N MC-622500
AL 55	750	399	N MC-622501
AL 56	750	400	N MC-622502
AL 57	750	401	N MC-622503
AL 58	750	402	N MC-622504
AL 59	750	403	N MC-622505
AL 60	750	404	N MC-622506
AL 61	750	405	N MC-622507
AL 62	750	406	N MC-622508
AL 63	750	407	N MC-622509
AL 64	750	408	N MC-622510
AL 65	750	409	N MC-622511
AL 66	750	410	N MC-622512
AL 67	750	411	N MC-622513
AL 68	750	412	N MC-622514
AL 101	750	445	N MC-622547
AL 102	750	446	N MC-622548
AL 103	750	447	N MC-622549



EXHIBIT A

PART III
Owned Unpatented Claims

QUEENSTAKE RESOURCES USA INC

Name of Claim	Book	Page	BLM Serial No
AL 104	750	448	N MC-622550
AL 105	750	449	N MC-622551
AL 106	750	450	N MC-622552
AL 107	750	451	N MC-622553
AL 132	750	476	N MC-622578
AL 133	750	477	N MC-622579
AL 134	750	478	N MC-622580
AL 135	750	479	N MC-622581
AL 136	750	480	N MC-622582
AL 137	750	481	N MC-622583
AL 138	750	482	N MC-622584
AL 139	750	483	N MC-622585
AL 140	750	484	N MC-622586
AL 142	750	486	N MC-622588
AL 151	750	495	N MC-622597
AL 152	750	496	N MC-622598
AL 153	750	497	N MC-622599
AL 154	750	498	N MC-622600
AL 155	750	499	N MC-622601
AL 156	750	500	N MC-622602
AL 157	750	501	N MC-622603
AL 158	750	502	N MC-622604
AL 159	750	503	N MC-622605
AL 160	750	504	N MC-622606
AL 161	750	505	N MC-622607
AL 162	750	506	N MC-622608
AL 163	750	507	N MC-622609
AL 164	750	508	N MC-622610
AL 165	750	509	N MC-622611
AL 166	750	510	N MC-622612
AL 167	750	511	N MC-622613
AL 168	750	512	N MC-622614
AL 169	750	513	N MC-622615
AL 170	750	514	N MC-622616
AL 171	750	515	N MC-622617
AL 172	750	516	N MC-622618
AL 173	750	517	N MC-622619
AL 174	750	518	N MC-622620



EXHIBIT A

**PART III
Owned Unpatented Claims**

QUEENSTAKE RESOURCES USA INC

Name of Claim	Book	Page	BLM Serial No
AL 175	750	519	N MC-622621
AL 196	750	540	N MC-622642
AL 197	750	541	N MC-622643
AL 198	750	542	N MC-622644
AL 199	750	543	N MC-622645
AL 200	750	544	N MC-622646
AL 232	750	576	N MC-622678
BASQUE MINE CLAIM NO. 1	29	334	N MC-112262
BASQUE MINE CLAIM NO. 2	29	335	N MC-112263
BASQUE MINE CLAIM NO. 3	29	336	N MC-112264
BBED 1	833	104	N MC-682384
BBED 2	833	105	N MC-682385
BBED 3	833	106	N MC-682386
BBED 4	833	107	N MC-682387
BILBOA # 1	157	508	N MC-116097
BILBOA # 1A	770	589	N MC-636675
BILBOA # 2	157	509	N MC-116098
BILBOA # 3	157	510	N MC-116099
BILBOA # 3A	770	590	N MC-636676
BILBOA # 4	157	511	N MC-116100
BILBOA # 5	157	512	N MC-116101
BILBOA # 6	157	513	N MC-116102
BILBOA # 6A	770	591	N MC-636677
BILBOA # 7	162	677	N MC-116103
BILBOA # 7A	770	592	N MC-636678
BILBOA # 8	162	678	N MC-24242
BILBOA # 9	162	679	N MC-24243
BILBOA #10	162	680	N MC-24244
BILBOA #11	162	681	N MC-24245
BILBOA #12	162	682	N MC-116104
BILBOA #15	162	685	N MC-116107
BILBOA #16	162	686	N MC-116108
BILBOA #16A	3	23687	N MC-847547
BILBOA #17	162	687	N MC-116109
BILBOA #17A	3	23688	N MC-847546
BILBOA #18	162	688	N MC-24246
BILBOA #20	162	690	N MC-44742
BILBOA #21	162	691	N MC-44743



EXHIBIT A

PART III
Owned Unpatented Claims

QUEENSTAKE RESOURCES USA INC

Name of Claim	Book	Page	BLM Serial No
BILBOA #22	162	692	N MC-44744
BILBOA #23	162	693	N MC-116110
BUCKHORN 51	205	154	N MC-112289
BUCKHORN 52	205	154	N MC-112290
BUCKHORN 53	205	154	N MC-112291
C.M. FRACTION NO. 1	230		N MC-113723
C.M. NO 1	197	599	N MC-113708
C.M. NO 2	197	600	N MC-113709
C.M. NO. 3	197	597	N MC-113710
C.M. NO. 4	197	598	N MC-113711
C.M. NO. 5	197	601	N MC-113712
C.M. NO. 6	197	602	N MC-113713
C.M. NO. 7	197	603	N MC-113714
C.M. NO. 8	197	604	N MC-113715
C.M. NO. 9	197	605	N MC-113716
C.M. NO. 10	197	606	N MC-113717
C.M. NO. 11	197	607	N MC-113718
C.M. NO. 12	197	608	N MC-113719
C.M. NO. 13	197	609	N MC-113720
C.M. NO. 14	197	610	N MC-113721
C.M. NO. 15	197	611	N MC-113722
CAL 1	233	555	N MC-110270
CAL 2	233	556	N MC-110271
CAL 3	233	557	N MC-110272
CAL 4	233	558	N MC-110273
CAL 5	233	559	N MC-110274
CAL 6	233	560	N MC-110275
CAL 7	233	561	N MC-110276
CAL 8	233	562	N MC-110277
CAL 9	233	563	N MC-110278
CAL 10	233	564	N MC-110279
CAL 11	233	565	N MC-110280
CAL 12	233	566	N MC-110281
CAL 13	233	567	N MC-110282
CAL 14	233	568	N MC-110283
CAL 15	233	569	N MC-110284
CAL 16	233	570	N MC-110285
CAL 17	233	571	N MC-110286



EXHIBIT A

PART III
Owned Unpatented Claims

QUEENSTAKE RESOURCES USA INC

Name of Claim	Book	Page	BLM Serial No
CAL 18	233	572	N MC-110287
CAL 19	233	573	N MC-110288
CAL 20	233	574	N MC-110289
CAL 21	233	575	N MC-110290
CAL 22	233	576	N MC-110291
CAL 23	233	577	N MC-110292
CAL 24	233	578	N MC-110293
CAL 25	233	579	N MC-110294
CAL 26	233	580	N MC-110295
CAL 27	233	581	N MC-110296
CAL 28	233	582	N MC-110297
CAL 29	233	583	N MC-110298
CAL 30	233	584	N MC-110299
CAL 31	233	585	N MC-110300
CAL 32	233	586	N MC-110301
CAL 33	233	587	N MC-110302
CAL 34	233	588	N MC-110303
CAL 35	233	589	N MC-110304
CAL 36	233	590	N MC-110305
CAL 37	233	591	N MC-110306
CAL 38	233	592	N MC-110307
CAL 39	233	593	N MC-110308
CAL 40	233	594	N MC-110309
CAL 41	233	595	N MC-110310
CAL 42	233	596	N MC-110311
CAL 43	233	597	N MC-110312
CAL 44	233	598	N MC-110313
CAL 45	233	599	N MC-110314
CAL 46	233	600	N MC-110315
CAL 47	233	601	N MC-110316
CAL 48	233	602	N MC-110317
CAL 49	233	603	N MC-110318
CAL 50	233	604	N MC-110319
CAL 51	233	605	N MC-110320
CAL 52	233	606	N MC-110321
CAL 53	233	607	N MC-110322
CAL 54	233	608	N MC-110323
CAL 55	233	609	N MC-110324



EXHIBIT A

PART III Owned Unpatented Claims

QUEENSTAKE RESOURCES USA INC

Name of Claim	Book	Page	BLM Serial No
CAL 56	233	610	N MC-110325
CAL 57	233	611	N MC-110326
CAL 58	233	612	N MC-110327
CAL 59	233	613	N MC-110328
CAL 60	233	614	N MC-110329
CAL 61	233	615	N MC-110330
CAL 62	233	616	N MC-110331
CAL 63	233	617	N MC-110332
CAL 64	233	618	N MC-110333
CAL 65	233	619	N MC-110334
CAL 66	233	620	N MC-110335
CAL 67	233	621	N MC-110336
CAL 68	233	622	N MC-110337
CAL 69	3		N MC-847540
CAL 70	233	624	N MC-110339
CAL 71	233	625	N MC-110340
CAL 72	233	626	N MC-110341
CAL 73	233	627	N MC-110342
CAL 74	233	628	N MC-110343
CAL 75	233	629	N MC-110344
CAL 76	233	630	N MC-110345
CAL 77	310	34	N MC-133735
CAL 78	310	35	N MC-133736
CAL 79	310	36	N MC-133737
CAL 80	310	37	N MC-133738
CAL 81	310	38	N MC-133739
CAL 82	310	39	N MC-133740
CAL 83	310	40	N MC-133741
CAL 84	310	41	N MC-133742
CAL 85	310	42	N MC-133743
CAL 86	310	43	N MC-133744
CAL 87	233	641	N MC-110346
CAL 88	233	642	N MC-110347
CAL 89	233	643	N MC-110348
CAL 90	233	644	N MC-110349
CAL 91	233	645	N MC-110350
CAL 92	233	646	N MC-110351
CAL 93	233	647	N MC-110352

6 of 74



0207592

EXHIBIT A

PART III
Owned Unpatented Claims

QUEENSTAKE RESOURCES USA INC

Name of Claim	Book	Page	BLM Serial No
CAL 94	233	648	N MC-110353
CAL 95	233	649	N MC-110354
CAL 96	233	650	N MC-110355
CAL 97	233	651	N MC-110356
CAL 98	233	652	N MC-110357
CAL 99	233	653	N MC-110358
CAL 100	233	654	N MC-110359
CAL 101	233	655	N MC-110360
CAL 102	233	656	N MC-110361
CAL 103	233	657	N MC-110362
CAL 104	233	658	N MC-110363
CAL 105	233	659	N MC-110364
CAL 106	233	660	N MC-110365
CAL 107	233	661	N MC-110366
CAL 108	233	662	N MC-110367
CAL 109	233	663	N MC-110368
CAL 110	233	664	N MC-110369
CAL 111	233	665	N MC-110370
CAL 112	233	666	N MC-110371
CAL 113	233	667	N MC-110372
CAL 114	233	668	N MC-110373
CAL 115	233	669	N MC-110374
CAL 116	233	670	N MC-110375
CAL 117	233	671	N MC-110376
CAL 118	3	23692	N MC-847543
CAL 123	233	677	N MC-110382
CAL 125	233	679	N MC-110384
CAL 126	233	680	N MC-110385
CAL 127	233	681	N MC-110386
CAL 128	233	682	N MC-110387
CAL 129	233	683	N MC-110388
CAL 130	233	684	N MC-110389
CAL 131	233	685	N MC-110390
CAL 132	233	686	N MC-110391
CAL 133	233	687	N MC-110392
CAL 134	233	688	N MC-110393
CAL 135	233	689	N MC-110394
CAL 136	233	690	N MC-110395

EXHIBIT A

**PART III
Owned Unpatented Claims**

QUEENSTAKE RESOURCES USA INC

Name of Claim	Book	Page	BLM Serial No
CAL 137	233	691	N MC-110396
CAL 138	233	692	N MC-110397
CAL 139	233	693	N MC-110398
CAL 140	233	694	N MC-110399
CAL 141	233	695	N MC-110400
CAL 142	233	696	N MC-110401
CAL 143	233	697	N MC-110402
CAL 144	233	698	N MC-110403
CAL 145	233	699	N MC-110404
CAL 146	233	700	N MC-110405
CAL 147	234	1	N MC-110406
CAL 148	234	2	N MC-110407
CAL 149	234	3	N MC-110408
CAL 150	234	4	N MC-110409
CAL 151	234	5	N MC-110410
CAL 152	234	6	N MC-110411
CAL 153	234	7	N MC-110412
CAL 154	234	8	N MC-110413
CAL 155	234	9	N MC-110414
CAL 156	234	10	N MC-110415
CAL 157	234	11	N MC-110416
CAL 158	234	12	N MC-110417
CAL 159	234	13	N MC-110418
CAL 160	234	14	N MC-110419
CAL 161	234	15	N MC-110420
CAL 162	234	16	N MC-110421
CAL 163	234	17	N MC-110422
CAL 164	234	18	N MC-110423
CAL 165	234	19	N MC-110424
CAL 166	234	20	N MC-110425
CAL 167	234	21	N MC-110426
CAL 168	234	22	N MC-110427
CAL 169	234	23	N MC-110428
CAL 170	234	24	N MC-110429
CAL 171	234	25	N MC-110430
CAL 172	234	26	N MC-110431
CAL 173	234	27	N MC-110432
CAL 174	234	28	N MC-110433



EXHIBIT A

PART III
Owned Unpatented Claims

QUEENSTAKE RESOURCES USA INC

Name of Claim	Book	Page	BLM Serial No
CAL 175	234	29	N MC-110434
CAL 176	234	30	N MC-110435
CAL 177	234	31	N MC-110436
CAL 178	234	32	N MC-110437
CAL 179	234	33	N MC-110438
CAL 180	234	34	N MC-110439
CAL 181	234	35	N MC-110440
CAL 182	234	36	N MC-110441
CAL 183	234	37	N MC-110442
CAL 184	234	38	N MC-110443
CAL 185	234	39	N MC-110444
CAL 186	234	40	N MC-110445
CAL 187	234	41	N MC-110446
CAL 188	234	42	N MC-110447
CAL 189	234	43	N MC-110448
CAL 190	234	44	N MC-110449
CAL 191	234	45	N MC-110450
CAL 192	234	46	N MC-110451
CAL 193	234	47	N MC-110452
CAL 194	234	48	N MC-110453
CAL 195	234	49	N MC-110454
CAL 196	234	50	N MC-110455
CAL 197	234	51	N MC-110456
CAL 198	234	52	N MC-110457
CAL 199	234	53	N MC-110458
CAL 200	234	54	N MC-110459
CAL 201	234	55	N MC-110460
CAL 202	234	56	N MC-110461
CAL 203	234	57	N MC-110462
CAL 204	234	58	N MC-110463
CAL 205	234	59	N MC-110464
CAL 206	234	60	N MC-110465
CAL 207	234	61	N MC-110466
CAL 208	234	62	N MC-110467
CAL 209	234	63	N MC-110468
CAL 210	234	64	N MC-110469
CAL 211	234	65	N MC-110470
CAL 212	234	66	N MC-110471



EXHIBIT A

**PART III
Owned Unpatented Claims**

QUEENSTAKE RESOURCES USA INC

Name of Claim	Book	Page	BLM Serial No
CAL 213	234	67	N MC-110472
CAL 214	234	68	N MC-110473
CAL 215	234	69	N MC-110474
CAL 216	234	70	N MC-110475
CAL 217	234	71	N MC-110476
CAL 218	234	72	N MC-110477
CAL 219	234	73	N MC-110478
CAL 220	234	74	N MC-110479
CAL 221	234	75	N MC-110480
CAL 222	234	76	N MC-110481
CAL 223	234	77	N MC-110482
CAL 224	234	78	N MC-110483
CAL 225	234	79	N MC-110484
CAL 226	234	80	N MC-110485
CAL 227	234	81	N MC-110486
CAL 228	234	82	N MC-110487
CAL 229	234	83	N MC-110488
CAL 230	234	84	N MC-110489
CAL 231	234	85	N MC-110490
CAL 232	234	86	N MC-110491
CAL 233	234	87	N MC-110492
CAL 234	234	88	N MC-110493
CAL 235	234	89	N MC-110494
CAL 236	234	90	N MC-110495
CAL 237	234	91	N MC-110496
CAL 238	234	92	N MC-110497
CAL 239	234	93	N MC-110498
CAL 240	234	94	N MC-110499
CAL 241	234	95	N MC-110500
CAL 242	234	96	N MC-110501
CAL 243	234	97	N MC-110502
CAL 244	234	98	N MC-110503
CAL 245	234	99	N MC-110504
CAL 246	234	100	N MC-110505
CAL 247	234	101	N MC-110506
CAL 248	234	102	N MC-110507
CAL 249	234	103	N MC-110508
CAL 250	234	104	N MC-110509



EXHIBIT A

PART III
Owned Unpatented Claims

QUEENSTAKE RESOURCES USA INC

Name of Claim	Book	Page	BLM Serial No
CAL 251	234	105	N MC-110510
CAL 252	234	106	N MC-110511
CAL 253	234	107	N MC-110512
CAL 254	234	108	N MC-110513
CAL 255	234	109	N MC-110514
CAL 256	310	44	N MC-133745
CAL 257	310	45	N MC-133746
CAL 258	310	46	N MC-133747
CAL 259	234	113	N MC-110518
CAL 260	234	114	N MC-110519
CAL 261	234	115	N MC-110520
CAL 262	234	116	N MC-110521
CAL 263	234	117	N MC-110522
CAL 264	234	118	N MC-110523
CAL 265	234	119	N MC-110524
CAL 266	234	120	N MC-110525
CAL 267	234	121	N MC-110526
CAL 268	234	122	N MC-110527
CAL 269	234	123	N MC-110528
CAL 270	234	124	N MC-110529
CAL 271	234	125	N MC-110530
CAL 272	234	126	N MC-110531
CAL 273	234	127	N MC-110532
CAL 274	234	128	N MC-110533
CAL 275	234	129	N MC-110534
CAL 276	234	130	N MC-110535
CAL 277	234	131	N MC-110536
CAL 278	234	132	N MC-110537
CAL 279	234	133	N MC-110538
CAL 280	234	134	N MC-110539
CAL 281	234	135	N MC-110540
CAL 282	234	136	N MC-110541
CAL 283	234	137	N MC-110542
CAL 284	234	138	N MC-110543
CAL 285	234	139	N MC-110544
CAL 286	234	140	N MC-110545
CAL 287	234	141	N MC-110546
CAL 288	234	142	N MC-110547

EXHIBIT A

PART III
Owned Unpatented Claims

QUEENSTAKE RESOURCES USA INC

Name of Claim	Book	Page	BLM Serial No
CAL 289	234	143	N MC-110548
CAL 290	234	144	N MC-110549
CAL 291	234	145	N MC-110550
CAL 292	234	146	N MC-110551
CAL 293	234	147	N MC-110552
CAL 294	234	148	N MC-110553
CAL 295	234	149	N MC-110554
CAL 296	234	150	N MC-110555
CAL 297	234	151	N MC-110556
CAL 298	234	152	N MC-110557
CAL 299	234	153	N MC-110558
CAL 300	234	154	N MC-110559
CAL 301	234	155	N MC-110560
CAL 302	234	156	N MC-110561
CAL 303	234	157	N MC-110562
CAL 304	234	158	N MC-110563
CAL 305	234	159	N MC-110564
CAL 306	234	160	N MC-110565
CAL 307	234	161	N MC-110566
CAL 308	234	162	N MC-110567
CAL 309	234	163	N MC-110568
CAL 310	234	164	N MC-110569
CAL 311	234	165	N MC-110570
CAL 312	234	166	N MC-110571
CAL 314	3	23675	N MC-847549
CAL 315	234	169	N MC-110574
CAL 316	234	170	N MC-110575
CAL 317	234	171	N MC-110576
CAL 318	234	172	N MC-110577
CAL 319	234	173	N MC-110578
CAL 320	234	174	N MC-110579
CAL 321	234	175	N MC-110580
CAL 322	234	176	N MC-110581
CAL 323	234	177	N MC-110582
CAL 324	234	178	N MC-110583
CAL 325	234	179	N MC-110584
CAL 326	234	180	N MC-110585
CAL 327	234	181	N MC-110586



EXHIBIT A

PART III
Owned Unpatented Claims

QUEENSTAKE RESOURCES USA INC

Name of Claim	Book	Page	BLM Serial No
CAL 328	234	182	N MC-110587
CAL 329	234	183	N MC-110588
CAL 330	234	184	N MC-110589
CAL 331	234	185	N MC-110590
CAL 332	234	186	N MC-110591
CAL 333	234	187	N MC-110592
CAL 334	234	188	N MC-110593
CAL 335	234	189	N MC-110594
CAL 336	234	190	N MC-110595
CAL 337	238	579	N MC-110596
CAL 338	238	580	N MC-110597
CAL 339	238	581	N MC-110598
CAL 340	238	582	N MC-110599
CAL 341	238	583	N MC-110600
CAL 342	238	584	N MC-110601
CAL 343	238	585	N MC-110602
CAL 344	238	586	N MC-110603
CAL 345	238	587	N MC-110604
CAL 346	238	588	N MC-110605
CAL 347	238	589	N MC-110606
CAL 348	238	590	N MC-110607
CAL 349	238	591	N MC-110608
CAL 350	238	592	N MC-110609
CAL 351	238	593	N MC-110610
CAL 352	238	594	N MC-110611
CAL 353	238	595	N MC-110612
CAL 354	238	596	N MC-110613
CAL 355	238	597	N MC-110614
CAL 356	238	598	N MC-110615
CAL 357	238	599	N MC-110616
CAL 358	238	600	N MC-110617
CAL 359	238	601	N MC-110618
CAL 360	238	602	N MC-110619
CAL 361	238	603	N MC-110620
CAL 362	238	604	N MC-110621
CAL 363	238	605	N MC-110622
CAL 364	238	606	N MC-343
CAL 365	238	607	N MC-344

EXHIBIT A

PART III
Owned Unpatented Claims

QUEENSTAKE RESOURCES USA INC

Name of Claim	Book	Page	BLM Serial No
CAL 366	238	608	N MC-345
CAL 367	238	609	N MC-346
CAL 368	238	610	N MC-347
CAL 369	238	611	N MC-348
CAL 370	238	612	N MC-349
CAL 371	238	613	N MC-350
CAL 372	238	614	N MC-351
CAL 373	238	615	N MC-352
CAL 374	238	616	N MC-353
CAL 375	238	617	N MC-354
CAL 378	238	620	N MC-357
CAL 379	238	621	N MC-358
CAL 380	238	622	N MC-359
CAL 381	238	623	N MC-360
CAL 382	238	624	N MC-361
CAL 383	238	625	N MC-362
CAL 384	238	626	N MC-363
CAL 385	238	627	N MC-364
CAL 386	238	628	N MC-365
CAL 387	338	401	N MC-176294
CAL 388	338	402	N MC-176295
CAL 389	338	403	N MC-176296
CAL 390	338	404	N MC-176297
CAL 391	338	405	N MC-176298
CAL 392	338	406	N MC-176299
CAL 393	338	407	N MC-176300
CAL 394	338	408	N MC-176301
CAL 395	338	409	N MC-176302
CAL 396	238	638	N MC-366
CAL 397	238	639	N MC-367
CAL 398	238	640	N MC-368
CAL 399	238	641	N MC-369
CAL 400	238	642	N MC-370
CAL 401	238	643	N MC-371
CAL 402	238	644	N MC-372
CAL 403	238	645	N MC-373
CAL 404	238	646	N MC-374
CAL 405	238	647	N MC-375



EXHIBIT A

PART III
Owned Unpatented Claims

QUEENSTAKE RESOURCES USA INC

Name of Claim	Book	Page	BLM Serial No
CAL 406	238	648	N MC-376
CAL 407	238	649	N MC-378
CAL 408	238	650	N MC-379
CAL 409	238	651	N MC-380
CAL 410	238	652	N MC-381
CAL 411	238	653	N MC-382
CAL 412	239	484	N MC-383
CAL 413	239	485	N MC-384
CAL 414	239	486	N MC-385
CAL 415	239	487	N MC-386
CAL 416	239	488	N MC-387
CAL 417	239	489	N MC-388
CAL 418	239	490	N MC-389
CAL 419	239	491	N MC-390
CAL 420	239	492	N MC-391
CAL 421	239	493	N MC-392
CAL 422	239	494	N MC-393
CAL 423	239	495	N MC-394
CAL 424	239	496	N MC-395
CAL 425	239	497	N MC-396
CAL 426	239	498	N MC-397
CAL 427	239	499	N MC-398
CAL 428	239	500	N MC-399
CAL 429	239	501	N MC-400
CAL 430	239	502	N MC-401
CAL 431	239	503	N MC-402
CAL 432	239	504	N MC-403
CAL 433	239	505	N MC-404
CAL 434	239	506	N MC-405
CAL 435	239	507	N MC-406
CAL 436	239	508	N MC-407
CAL 437	239	509	N MC-408
CAL 438	239	510	N MC-409
CAL 439	239	511	N MC-410
CAL 440	239	512	N MC-411
CAL 441	239	513	N MC-412
CAL 442	239	514	N MC-413
CAL 443	239	515	N MC-414



EXHIBIT A

PART III
Owned Unpatented Claims

QUEENSTAKE RESOURCES USA INC

Name of Claim	Book	Page	BLM Serial No
CAL 444	239	516	N MC-415
CAL 445	239	517	N MC-416
CAL 446	239	518	N MC-417
CAL 447	239	519	N MC-418
CAL 448	239	520	N MC-419
CAL 449	239	521	N MC-420
CAL 450	239	522	N MC-421
CAL 451	239	523	N MC-422
CAL 452	239	524	N MC-423
CAL 453	241	605	N MC-469
CAL 454	241	606	N MC-470
CAL 455	241	607	N MC-471
CAL 456	241	608	N MC-472
CAL 457	241	609	N MC-473
CAL 458	241	610	N MC-474
CAL 459	241	611	N MC-475
CAL 460	241	612	N MC-476
CAL 461	241	613	N MC-477
CAL 462	241	614	N MC-478
CAL 463	241	615	N MC-479
CAL 464	241	616	N MC-480
CAL 465	241	617	N MC-481
CAL 466	241	618	N MC-482
CAL 467	241	619	N MC-483
CAL 468	241	620	N MC-484
CAL 469	310	47	N MC-133748
CAL 470	241	621	N MC-485
CAL 471	241	622	N MC-486
CAL 472	241	623	N MC-487
CAL 473	241	624	N MC-488
CAL 474	241	625	N MC-489
CAL 475	241	626	N MC-490
CAL 476	241	627	N MC-491
CAL 477	241	628	N MC-492
CAL 478	241	629	N MC-493
CAL 479	241	630	N MC-494
CAL 480	241	631	N MC-495
CAL 481	241	632	N MC-496



EXHIBIT A

PART III
Owned Unpatented Claims

QUEENSTAKE RESOURCES USA INC

Name of Claim	Book	Page	BLM Serial No
CAL 482	3	23693	N MC-847542
CAL 484	575	644	N MC-432396
CAL 485	575	645	N MC-432397
CAL 486	575	646	N MC-432398
CAL 487	575	647	N MC-432399
CAL 488	575	648	N MC-432400
CAL 489	575	649	N MC-432401
CAL 489A	273	607	N MC-28636
CAL 490	251	391	N MC-7428
CAL 491	251	392	N MC-7429
CAL 492	251	393	N MC-7430
CAL 493	251	394	N MC-7431
CAL 494	251	395	N MC-7432
CAL 495	251	396	N MC-7433
CAL 496	251	397	N MC-7434
CAL 497	251	398	N MC-7435
CAL 498	251	399	N MC-7436
CAL 499	251	400	N MC-7437
CAL 500	251	401	N MC-7438
CAL 501	251	402	N MC-7439
CAL 502	251	403	N MC-7440
CAL 503	251	404	N MC-7441
CAL 504	251	405	N MC-7442
CAL 505	251	406	N MC-7443
CAL 506	251	407	N MC-7444
CAL 507	251	408	N MC-7445
CAL 508	251	409	N MC-7446
CAL 509	251	410	N MC-7447
CAL 510	251	411	N MC-7448
CAL 511	251	412	N MC-7449
CAL 512	251	413	N MC-7450
CAL 513	251	414	N MC-7451
CAL 514	251	415	N MC-7452
CAL 515	251	416	N MC-7453
CAL 516	251	417	N MC-7454
CAL 517	251	418	N MC-7455
CAL 519	251	419	N MC-7456
CAL 520	251	420	N MC-7457



EXHIBIT A

PART III
Owned Unpatented Claims

QUEENSTAKE RESOURCES USA INC

Name of Claim	Book	Page	BLM Serial No
CAL 521	251	421	N MC-7458
CAL 522	251	422	N MC-7459
CAL 523	251	423	N MC-7460
CAL 524	251	424	N MC-7461
CAL 525	251	425	N MC-7462
CAL 526	251	426	N MC-7463
CAL 527	251	427	N MC-7464
CAL 528	251	428	N MC-7465
CAL 529	251	429	N MC-7466
CAL 530	251	430	N MC-7467
CAL 531	251	431	N MC-7468
CAL 532	251	432	N MC-7469
CAL 533	251	433	N MC-7470
CAL 534	251	434	N MC-7471
CAL 535	251	435	N MC-7472
CAL 536	251	436	N MC-7473
CAL 537	251	437	N MC-7474
CAL 538	251	438	N MC-7475
CAL 539	251	439	N MC-7476
CAL 540	251	440	N MC-7477
CAL 541	251	441	N MC-7478
CAL 542	251	442	N MC-7479
CAL 543	251	443	N MC-7480
CAL 544	251	444	N MC-7481
CAL 545	251	445	N MC-7482
CAL 546	251	446	N MC-7483
CAL 547	251	447	N MC-7484
CAL 548	251	448	N MC-7485
CAL 549	251	449	N MC-7486
CAL 550	251	450	N MC-7487
CAL 551	251	451	N MC-7488
CAL 552	251	452	N MC-7489
CAL 553	251	453	N MC-7490
CAL 554	251	454	N MC-7491
CAL 555	251	455	N MC-7492
CAL 556	251	456	N MC-7493
CAL 557	251	457	N MC-7494
CAL 558	251	458	N MC-7495



EXHIBIT A

PART III Owned Unpatented Claims

QUEENSTAKE RESOURCES USA INC

Name of Claim	Book	Page	BLM Serial No
CAL 559	251	459	N MC-7496
CAL 560	251	460	N MC-7497
CAL 561	251	461	N MC-7498
CAL 562	251	462	N MC-7499
CAL 563	251	463	N MC-7500
CAL 564	251	464	N MC-7501
CAL 565	251	465	N MC-7502
CAL 566	251	466	N MC-7503
CAL 567	251	467	N MC-7504
CAL 568	251	468	N MC-7505
CAL 569	251	469	N MC-7506
CAL 570	251	470	N MC-7507
CAL 571	251	471	N MC-7508
CAL 572	251	472	N MC-7509
CAL 573	251	473	N MC-7510
CAL 574	251	474	N MC-7511
CAL 575	251	475	N MC-7512
CAL 576	251	476	N MC-7513
CAL 577	251	477	N MC-7514
CAL 578	251	478	N MC-7515
CAL 579	251	479	N MC-7516
CAL 580	251	480	N MC-7517
CAL 581	251	481	N MC-7518
CAL 582	251	482	N MC-7519
CAL 583	251	483	N MC-7520
CAL 584	251	484	N MC-7521
CAL 585	251	485	N MC-7522
CAL 586	251	486	N MC-7523
CAL 587	251	487	N MC-7524
CAL 588	251	488	N MC-7525
CAL 589	251	489	N MC-7526
CAL 590	251	490	N MC-7527
CAL 591	251	491	N MC-7528
CAL 592	251	492	N MC-7529
CAL 596	251	493	N MC-7530
CAL 598	251	494	N MC-7531
CAL 600	251	496	N MC-7533
CAL 601	251	497	N MC-7534



EXHIBIT A

PART III
Owned Unpatented Claims

QUEENSTAKE RESOURCES USA INC

Name of Claim	Book	Page	BLM Serial No
CAL 602	251	498	N MC-7535
CAL 603	251	499	N MC-7536
CAL 604	251	500	N MC-7537
CAL 605	251	501	N MC-7538
CAL 619	251	514	N MC-7551
CAL 620	251	515	N MC-7552
CAL 621	251	516	N MC-7553
CAL 622	251	517	N MC-7554
CAL 623	251	518	N MC-7555
CAL 624	251	519	N MC-7556
CAL 625	251	520	N MC-7557
CAL 626	251	521	N MC-7558
CAL 627	251	522	N MC-7559
CAL 628	251	523	N MC-7560
CAL 629	251	524	N MC-7561
CAL 630	251	525	N MC-7562
CAL 631	251	526	N MC-7563
CAL 632	251	527	N MC-7564
CAL 633	251	528	N MC-7565
CAL 634	251	529	N MC-7566
CAL 635	251	530	N MC-7567
CAL 636	251	531	N MC-7568
CAL 637	251	532	N MC-7569
CAL 638	251	533	N MC-7570
CAL 639	251	534	N MC-7571
CAL 640	251	535	N MC-7572
CAL 641	251	536	N MC-7573
CAL 642	251	537	N MC-7574
CAL 643	251	538	N MC-7575
CAL 644	251	539	N MC-7576
CAL 645	251	540	N MC-7577
CAL 646	251	541	N MC-7578
CAL 647	251	542	N MC-7579
CAL 648	251	543	N MC-7580
CAL 649	251	544	N MC-7581
CAL 650	251	545	N MC-7582
CAL 651	251	546	N MC-7583
CAL 652	251	547	N MC-7584



EXHIBIT A

PART III
Owned Unpatented Claims

QUEENSTAKE RESOURCES USA INC

Name of Claim	Book	Page	BLM Serial No
CAL 653	251	548	N MC-7585
CAL 654	251	549	N MC-7586
CAL 655	251	550	N MC-7587
CAL 656	251	551	N MC-7588
CAL 657	251	552	N MC-7589
CAL 658	251	553	N MC-7590
CAL 659	251	554	N MC-7591
CAL 660	251	555	N MC-7592
CAL 661	251	556	N MC-7593
CAL 662	251	557	N MC-7594
CAL 663	251	558	N MC-7595
CAL 664	251	559	N MC-7596
CAL 665	251	560	N MC-7597
CAL 666	251	561	N MC-7598
CAL 667	251	562	N MC-7599
CAL 668	251	563	N MC-7600
CAL 671	251	564	N MC-7601
CAL 672	251	565	N MC-7602
CAL 673	251	566	N MC-7603
CAL 674	251	567	N MC-7604
CAL 675	251	568	N MC-7605
CAL 676	251	569	N MC-7606
CAL 677	251	570	N MC-7607
CAL 678	251	571	N MC-7608
CAL 679	251	572	N MC-7609
CAL 680	251	573	N MC-7610
CAL 681	251	574	N MC-7611
CAL 682	251	575	N MC-7612
CAL 683	251	576	N MC-7613
CAL 684	251	577	N MC-7614
CAL 685	251	578	N MC-7615
CAL 686	251	579	N MC-7616
CAL 687	251	580	N MC-7617
CAL 688	251	581	N MC-7618
CAL 689	251	582	N MC-7619
CAL 690	251	583	N MC-7620
CAL 691	251	584	N MC-7621
CAL 692	251	585	N MC-7622



EXHIBIT A

PART III
Owned Unpatented Claims

QUEENSTAKE RESOURCES USA INC

Name of Claim	Book	Page	BLM Serial No
CAL 693	251	586	N MC-7623
CAL 694	251	587	N MC-7624
CAL 695	251	588	N MC-7625
CAL 697	251	589	N MC-7626
CAL 698	251	590	N MC-7627
CAL 699	251	591	N MC-7628
CAL 700	251	592	N MC-7629
CAL 701	251	593	N MC-7630
CAL 702	251	594	N MC-7631
CAL 703	251	595	N MC-7632
CAL 704	251	596	N MC-7633
CAL 705	251	597	N MC-7634
CAL 706	251	598	N MC-7635
CAL 707	257	364	N MC-13076
CAL 708	257	365	N MC-13077
CAL 709	257	366	N MC-13078
CAL 710	257	367	N MC-13079
CAL 711	257	368	N MC-13080
CAL 712	257	369	N MC-13081
CAL 713	257	370	N MC-13082
CAL 714	257	371	N MC-13083
CAL 715	257	372	N MC-13084
CAL 716	257	373	N MC-13085
CAL 717	257	374	N MC-13086
CAL 718	257	375	N MC-13087
CAL 719	257	376	N MC-13088
CAL 720	257	377	N MC-13089
CAL 721	257	378	N MC-13090
CAL 722	257	379	N MC-13091
CAL 723	257	380	N MC-13092
CAL 724	257	381	N MC-13093
CAL 725	257	382	N MC-13094
CAL 726	257	383	N MC-13095
CAL 727	257	384	N MC-13096
CAL 728	257	385	N MC-13097
CAL 729	257	386	N MC-13098
CAL 730	257	387	N MC-13099
CAL 731	257	388	N MC-13100



EXHIBIT A

PART III
Owned Unpatented Claims

QUEENSTAKE RESOURCES USA INC

Name of Claim	Book	Page	BLM Serial No
CAL 732	257	389	N MC-13101
CAL 733	257	390	N MC-13102
CAL 734	257	391	N MC-13103
CAL 735	257	392	N MC-13104
CAL 736	257	393	N MC-13105
CAL 737	257	394	N MC-13106
CAL 738	257	395	N MC-13107
CAL 739	257	396	N MC-13108
CAL 740	257	397	N MC-13109
CAL 741	257	398	N MC-13110
CAL 742	257	399	N MC-13111
CAL 743	257	400	N MC-13112
CAL 744	257	401	N MC-13113
CAL 745	257	402	N MC-13114
CAL 746	257	403	N MC-13115
CAL 747	257	404	N MC-13116
CAL 748	257	405	N MC-13117
CAL 749	257	406	N MC-13118
CAL 750	257	407	N MC-13119
CAL 751	257	408	N MC-13120
CAL 752	257	409	N MC-13121
CAL 753	257	410	N MC-13122
CAL 754	257	411	N MC-13123
CAL 755	257	412	N MC-13124
CAL 756	257	413	N MC-13125
CAL 757	257	414	N MC-13126
CAL 758	257	415	N MC-13127
CAL 759	257	416	N MC-13128
CAL 760	257	417	N MC-13129
CAL 761	257	418	N MC-13130
CAL 762	257	419	N MC-13131
CAL 763	257	420	N MC-13132
CAL 764	257	421	N MC-13133
CAL 765	257	422	N MC-13134
CAL 766	257	423	N MC-13135
CAL 767	257	424	N MC-13136
CAL 768	257	425	N MC-13137
CAL 769	257	426	N MC-13138



EXHIBIT A

PART III
Owned Unpatented Claims

QUEENSTAKE RESOURCES USA INC

Name of Claim	Book	Page	BLM Serial No
CAL 770	257	427	N MC-13139
CAL 771	257	428	N MC-13140
CAL 772	257	429	N MC-13141
CAL 773	257	430	N MC-13142
CAL 774	257	431	N MC-13143
CAL 775	257	432	N MC-13144
CAL 776	257	433	N MC-13145
CAL 777	257	434	N MC-13146
CAL 778	257	435	N MC-13147
CAL 779	257	436	N MC-13148
CAL 780	257	437	N MC-13149
CAL 781	257	438	N MC-13150
CAL 782	257	439	N MC-13151
CAL 783	257	440	N MC-13152
CAL 784	257	441	N MC-13153
CAL 785	257	442	N MC-13154
CAL 786	257	443	N MC-13155
CAL 787	257	444	N MC-13156
CAL 788	257	445	N MC-13157
CAL 789	257	446	N MC-13158
CAL 790	257	447	N MC-13159
CAL 791	257	448	N MC-13160
CAL 792	257	449	N MC-13161
CAL 793	257	450	N MC-13162
CAL 794	257	451	N MC-13163
CAL 795	257	452	N MC-13164
CAL 796	257	453	N MC-13165
CAL 797	257	454	N MC-13166
CAL 798	257	455	N MC-13167
CAL 799	257	456	N MC-13168
CAL 800	257	457	N MC-13169
CAL 801	257	458	N MC-13170
CAL 802	257	459	N MC-13171
CAL 803	257	460	N MC-13172
CAL 804	257	461	N MC-13173
CAL 805	257	462	N MC-13174
CAL 806	257	463	N MC-13175
CAL 807	257	464	N MC-13176



EXHIBIT A

PART III
Owned Unpatented Claims

QUEENSTAKE RESOURCES USA INC

Name of Claim	Book	Page	BLM Serial No
CAL 808	257	465	N MC-13177
CAL 809	275	203	N MC-30757
CAL 810	275	204	N MC-30758
CAL 811	275	205	N MC-30759
CAL 824	269	255	N MC-24671
CAL 826	269	257	N MC-24673
CAL 828	269	259	N MC-24675
CAL 829	269	260	N MC-24676
CAL 830	269	261	N MC-24677
CAL 831	269	262	N MC-24678
CAL 832	269	263	N MC-24679
CAL 833	269	264	N MC-24680
CAL 846	269	277	N MC-24693
CAL 847	269	278	N MC-24694
CAL 848	269	279	N MC-24695
CAL 849	269	280	N MC-24696
CAL 850	269	281	N MC-24697
CAL 851	269	282	N MC-24698
CAL 852	269	283	N MC-24699
CAL 853	269	284	N MC-24700
CAL 854	269	285	N MC-24701
CAL 855	269	286	N MC-24702
CAL 856	269	287	N MC-24703
CAL 857	269	288	N MC-24704
CAL 858	269	289	N MC-24705
CAL 859	269	290	N MC-24706
CAL 860	269	291	N MC-24707
CAL 861	269	292	N MC-24708
CAL 862	269	293	N MC-24709
CAL 863	269	294	N MC-24710
CAL 864	269	295	N MC-24711
CAL 899	278	561	N MC-37237
CAL 900	278	562	N MC-37238
CAL 901	278	563	N MC-37239
CAL 902	278	564	N MC-37240
CAL 903	278	565	N MC-37241
CAL 904	278	566	N MC-37242
CAL 905	278	567	N MC-37243



EXHIBIT A

PART III
Owned Unpatented Claims

QUEENSTAKE RESOURCES USA INC

Name of Claim	Book	Page	BLM Serial No
CAL 906	278	568	N MC-37244
CAL 907	278	569	N MC-37245
CAL 908	278	570	N MC-37246
CAL 909	278	571	N MC-37247
CAL 910	278	572	N MC-37248
CAL 911	278	573	N MC-37249
CAL 912	278	574	N MC-37250
CAL 913	278	575	N MC-37251
CAL 914	278	576	N MC-37252
CAL 915	320	651	N MC-153927
CAL 916	320	652	N MC-153928
CAL 917	320	653	N MC-153929
CAL 918	320	654	N MC-153930
CAL 919	320	655	N MC-153931
CAL 920	320	656	N MC-153932
CAL 921	320	657	N MC-153933
CAL 950	342	123	N MC-180247
CAL 951	342	124	N MC-180248
CAL 952	342	125	N MC-180249
CAL 953	342	126	N MC-180250
CAL 954	342	127	N MC-180251
CAL 955	342	128	N MC-180252
CAL 956	342	129	N MC-180253
CAL 957	342	130	N MC-180254
CAL 958	342	131	N MC-180255
CAL 959	342	132	N MC-180256
CAL 960	342	133	N MC-180257
CAL 961	342	134	N MC-180258
CAL 982	342	135	N MC-180259
CAL 983	342	136	N MC-180260
CAL 984	342	137	N MC-180261
CAL 985	342	138	N MC-180262
CAL 986	342	139	N MC-180263
CAL 987	342	140	N MC-180264
CAL 988	342	141	N MC-180265
CAL 989	342	142	N MC-180266
CAL 990	342	143	N MC-180267
CAL 991	342	144	N MC-180268



EXHIBIT A

PART III
Owned Unpatented Claims

QUEENSTAKE RESOURCES USA INC

Name of Claim	Book	Page	BLM Serial No
CAL 992	342	145	N MC-180269
CAL 993	342	146	N MC-180270
CAL 994	342	147	N MC-180271
CAL 995	342	148	N MC-180272
CAL 996	342	149	N MC-180273
CAL 997	342	150	N MC-180274
CAL 998	342	151	N MC-180275
CAL 999	342	152	N MC-180276
CAL 1000	342	153	N MC-180277
CAL 1001	342	154	N MC-180278
CAL 1002	342	155	N MC-180279
CAL 1003	342	156	N MC-180280
CAL 1004	342	157	N MC-180281
CAL 1005	342	158	N MC-180282
CAL 1006	342	159	N MC-180283
CAL FRACTION 1	770	593	N MC-636679
CAL FRACTION 2	770	594	N MC-636680
CASS 1		537751	N MC-902519
CASS 2		537752	N MC-902520
CASS 3		537753	N MC-902521
CASS 4		537754	N MC-902522
CASS 5		537755	N MC-902523
CASS 6		537756	N MC-902524
CASS 7		537757	N MC-902525
CASS 8		537758	N MC-902526
CASS 9		537759	N MC-902527
CASS 10		537760	N MC-902528
CASS 11		537761	N MC-902529
CASS 12		537762	N MC-902530
CASS 13		537763	N MC-902531
CASS 14		537764	N MC-902532
CASS 15		537765	N MC-902533
CASS 16		537766	N MC-902534
CASS 17		537767	N MC-902535
CASS 18		537768	N MC-902536
CASS 19		537769	N MC-902537

EXHIBIT A

PART III
Owned Unpatented Claims

QUEENSTAKE RESOURCES USA INC

Name of Claim	Book	Page	BLM Serial No
CASS 20		537770	N MC-902538
CASS 21		537771	N MC-902539
CASS 22		537772	N MC-902540
CASS 23		537773	N MC-902541
CASS 24		537774	N MC-902542
CASS 25		537775	N MC-902543
CASS 26		537776	N MC-902544
CASS 27		537777	N MC-902545
CASS 28		537778	N MC-902546
CASS 29		537779	N MC-902547
CASS 30		537780	N MC-902548
CASS 31		537781	N MC-902549
CASS 32		537782	N MC-902550
CASS 33		537783	N MC-902551
CASS 34		537784	N MC-902552
CASS 35		537785	N MC-902553
CASS 36		537786	N MC-902554
CASS 37		537787	N MC-902555
CASS 38		537788	N MC-902556
CASS 39		537789	N MC-902557
CASS 40		537790	N MC-902558
CASS 41		537791	N MC-902559
CASS 42		537792	N MC-902560
CASS 43		537793	N MC-902561
CASS 44		537794	N MC-902562
CASS 45		537795	N MC-902563
CASS 46		537796	N MC-902564
CASS 47		537797	N MC-902565
CASS 48		537798	N MC-902566
CASS 49		537799	N MC-902567
CASS 50		537800	N MC-902568
CASS 51		537801	N MC-902569
CASS 52		537802	N MC-902570
CASS 53		537803	N MC-902571

28 of 74



EXHIBIT A

PART III
Owned Unpatented Claims

QUEENSTAKE RESOURCES USA INC

Name of Claim	Book	Page	BLM Serial No
CASS 54		537804	N MC-902572
CASS 55		537805	N MC-902573
CASS 56		537806	N MC-902574
CASS 57		537807	N MC-902575
CASS 58		537808	N MC-902576
CASS 59		537809	N MC-902577
CASS 60		537810	N MC-902578
CASS 61		537811	N MC-902579
CASS 62		537812	N MC-902580
CASS 63		537813	N MC-902581
CASS 64		537814	N MC-902582
CASS 65		537815	N MC-902583
CASS 66		537816	N MC-902584
CASS 67		537817	N MC-902585
CASS 68		537818	N MC-902586
CASS 69		537819	N MC-902587
CASS 70		537820	N MC-902588
CASS 71		537821	N MC-902589
CASS 72		537822	N MC-902590
CASS 73		537823	N MC-902591
CASS 74		537824	N MC-902592
CASS 75		537825	N MC-902593
CASS 76		537826	N MC-902594
CASS 77		537827	N MC-902595
CASS 78		537828	N MC-902596
CASS 79		537829	N MC-902597
CASS 80		537830	N MC-902598
CASS 81		537831	N MC-902599
CASS 82		537832	N MC-902600
CASS 83		537833	N MC-902601
CASS 84		537834	N MC-902602
CASS 85		537835	N MC-902603
CASS 86		537836	N MC-902604
CASS 87		537837	N MC-902605

EXHIBIT A

**PART III
Owned Unpatented Claims**

QUEENSTAKE RESOURCES USA INC

Name of Claim	Book	Page	BLM Serial No
CASS 88		537838	N MC-902606
CASS 89		537839	N MC-902607
CASS 90		537840	N MC-902608
CASS 91		537841	N MC-902609
CASS 92		537842	N MC-902610
CFF - 1	736	601	N MC-608889
CFF - 2	736	602	N MC-608890
CFF - 3	736	603	N MC-608891
CFF - 4	736	604	N MC-608892
CFF - 5	736	605	N MC-608893
CFF - 6	736	606	N MC-608894
CFF - 7	736	607	N MC-608895
CFF - 8	736	608	N MC-608896
CFF - 9	736	609	N MC-608897
CFF - 10	736	610	N MC-608898
CFF - 11	736	611	N MC-608899
CFF - 12	736	612	N MC-608900
CFF - 13	736	613	N MC-608901
CFF - 14	736	614	N MC-608902
CFF - 15	736	615	N MC-608903
CFF - 16	736	616	N MC-608904
CFF - 17	736	617	N MC-608905
CFF - 18	736	618	N MC-608906
CFF - 19	736	619	N MC-608907
CFF - 20	736	620	N MC-608908
CFF - 21	736	621	N MC-608909
CFF - 22	736	622	N MC-608910
CFF - 23	736	623	N MC-608911
CFF - 24	736	624	N MC-608912
CONFUSION NO. 1	125	530	N MC-112268
DAWN NO. 1	188	331	N MC-24198
DAWN NO. 2	188	332	N MC-24199
DAWN NO. 3	188	333	N MC-24200
DAWN NO. 4	188	334	N MC-24201
DAWN NO. 5	188	335	N MC-24202
DAWN NO. 6	188	336	N MC-24203
DAWN NO. 7	188	337	N MC-24204
DAWN NO. 8	188	338	N MC-24205

EXHIBIT A

**PART III
Owned Unpatented Claims**

QUEENSTAKE RESOURCES USA INC

Name of Claim	Book	Page	BLM Serial No
DAWN NO. 9	188	339	N MC-24206
DAWN NO. 10	188	340	N MC-24207
DAWN NO. 11	188	341	N MC-24208
DAWN NO. 12	188	342	N MC-24209
DAWN NO. 13	181	572	N MC-24210
DAWN NO. 14	188	343	N MC-24211
DAWN NO. 15	188	343	N MC-24212
DAWN NO. 16	188	343	N MC-24213
DAWN NO. 17	181	576	N MC-24214
DAWN NO. 18	181	577	N MC-44753
DAWN NO. 19	3	23676	N MC-847550
DEEP 1	4	26591	N MC-869808
DEEP 2	4	26592	N MC-869809
DSM 14	760	894	N MC-629947
DSM 20	770	671	N MC-636515
DSM 22	770	673	N MC-636517
DSM 24	770	675	N MC-636519
DSM 26	770	677	N MC-636521
GA NO. 1	434	633	N MC-282704
GA NO. 2	434	634	N MC-282705
GA NO. 3	434	635	N MC-282706
GA NO. 4	434	636	N MC-282707
GA NO. 5	434	637	N MC-282708
GA NO. 5A	478	204	N MC-324717
GA NO. 6	441	504	N MC-288692
GA NO. 6A	478	205	N MC-324718
GA NO. 7	441	505	N MC-288693
GA NO. 7A	478	206	N MC-324719
GA NO. 8	448	56	N MC-294865
GA NO. 9	448	56	N MC-294866
GA NO. 10	448	56	N MC-294867
GA NO. 11	448	56	N MC-294868
GA NO. 12	448	56	N MC-294869
GA NO. 13	448	56	N MC-294870
GA NO. 14	448	56	N MC-294871
GA NO. 15	448	56	N MC-294872
GA NO. 16	448	56	N MC-294873
GA NO. 17	448	56	N MC-294874

EXHIBIT A

PART III
Owned Unpatented Claims

QUEENSTAKE RESOURCES USA INC

Name of Claim	Book	Page	BLM Serial No
GA NO. 18	448	56	N MC-294875
GA NO. 19	448	56	N MC-294876
GA NO. 20	448	56	N MC-294877
GA NO. 21	448	56	N MC-294878
GA NO. 22	448	56	N MC-294879
GA NO. 23	448	56	N MC-294880
GA NO. 24	448	56	N MC-294881
GA NO. 25	478	207	N MC-324720
GA NO. 26	478	208	N MC-324721
GA NO. 27	478	209	N MC-324722
GA NO. 28	478	210	N MC-324723
GA NO. 29	478	211	N MC-324724
GA NO. 30	478	212	N MC-324725
GA NO. 31	478	213	N MC-324726
GA NO. 32	478	214	N MC-324727
GA NO. 33	478	215	N MC-324728
GA NO. 34	478	216	N MC-324729
GA NO. 35	478	217	N MC-324730
GA NO. 36	478	218	N MC-324731
GA NO. 37	478	219	N MC-324732
GA NO. 38	478	220	N MC-324733
GA NO. 39	478	221	N MC-324734
GA NO. 40	478	222	N MC-324735
GA NO. 41	478	223	N MC-324736
GA NO. 42	478	224	N MC-324737
GA NO. 42A	763	297	N MC-631781
GA NO. 43	478	225	N MC-324738
GA NO. 44	478	226	N MC-324739
GA NO. 45	763	298	N MC-631782
GA NO. 46	763	299	N MC-631783
GA NO. 47	790	429	N MC-654533
GAP 1	910	703	N MC-725613
GAP 2	910	704	N MC-725614
GAP 3	910	705	N MC-725615
GAP 4	910	706	N MC-725616
GAP 5	910	707	N MC-725617
GAP 6	910	708	N MC-725618
GIL NO, 1	176	695	N MC-112265



EXHIBIT A

PART III
Owned Unpatented Claims

QUEENSTAKE RESOURCES USA INC

Name of Claim	Book	Page	BLM Serial No
GIL NO, 2	176	696	N MC-112266
GIL NO, 3	176	697	N MC-112267
GOOD LUCK NO, 1	165	288	N MC-113780
GOOD LUCK NO, 2	165	289	N MC-113781
GOOD LUCK NO, 3	170	367	N MC-113782
GOOD LUCK NO, 4	170	368	N MC-113783
GOOD LUCK NO, 5	170	369	N MC-113784
GRACIE FRACTION NO. 1	230		N MC-113656
GRACIE NO. 1	177	1	N MC-113554
GRACIE NO. 2	177	2	N MC-113555
GRACIE NO. 3	177	3	N MC-113556
GRACIE NO. 4	177	4	N MC-113557
GRACIE NO. 5	177	5	N MC-113558
GRACIE NO. 6	177	6	N MC-113559
GRACIE NO. 7	177	7	N MC-113560
GRACIE NO. 8	177	8	N MC-113561
GRACIE NO. 9	177	9	N MC-113562
GRACIE NO. 10	177	10	N MC-113563
GRACIE NO. 11	177	11	N MC-113564
GRACIE NO. 12	177	12	N MC-113565
GRACIE NO. 13	177	13	N MC-113566
GRACIE NO. 14	177	14	N MC-113567
GRACIE NO. 15	177	15	N MC-113568
GRACIE NO. 16	177	16	N MC-113569
GRACIE NO. 17	177	17	N MC-113570
GRACIE NO. 18	177	18	N MC-113571
GRACIE NO. 19	177	19	N MC-113572
GRACIE NO. 20	177	20	N MC-113573
GRACIE NO. 21	177	21	N MC-113574
GRACIE NO. 22	177	22	N MC-113575
GRACIE NO. 23	177	23	N MC-113576
GRACIE NO. 24	177	24	N MC-113577
GRACIE NO. 25	177	25	N MC-113578
GRACIE NO. 26	177	26	N MC-113579
GRACIE NO. 27	177	27	N MC-113580
GRACIE NO. 28	177	28	N MC-113581
GRACIE NO. 29	177	29	N MC-113582
GRACIE NO. 30	177	30	N MC-113583



EXHIBIT A

PART III
Owned Unpatented Claims

QUEENSTAKE RESOURCES USA INC

Name of Claim	Book	Page	BLM Serial No
GRACIE NO. 31	177	31	N MC-113584
GRACIE NO. 32	177	32	N MC-113585
GRACIE NO. 33	177	33	N MC-113586
GRACIE NO. 34	177	34	N MC-113587
GRACIE NO. 35	177	35	N MC-113588
GRACIE NO. 36	177	36	N MC-113589
GRACIE NO. 37	177	37	N MC-113590
GRACIE NO. 38	177	38	N MC-113591
GRACIE NO. 39	177	39	N MC-113592
GRACIE NO. 40	177	40	N MC-113593
GRACIE NO. 41	177	41	N MC-113594
GRACIE NO. 42	177	42	N MC-113595
GRACIE NO. 43	177	43	N MC-113596
GRACIE NO. 44	177	44	N MC-113597
GRACIE NO. 45	177	45	N MC-113598
GRACIE NO. 46	177	46	N MC-113599
GRACIE NO. 47	177	47	N MC-113600
GRACIE NO. 48	177	48	N MC-113601
GRACIE NO. 49	177	49	N MC-113602
GRACIE NO. 50	177	50	N MC-113603
GRACIE NO. 51	177	51	N MC-113604
GRACIE NO. 52	177	52	N MC-113605
GRACIE NO. 53	177	53	N MC-113606
GRACIE NO. 54	177	54	N MC-113607
GRACIE NO. 55	177	55	N MC-113608
GRACIE NO. 56	177	56	N MC-113609
GRACIE NO. 57	177	57	N MC-113610
GRACIE NO. 58	177	58	N MC-113611
GRACIE NO. 59	177	59	N MC-113612
GRACIE NO. 60	177	60	N MC-113613
GRACIE NO. 61	177	61	N MC-113614
GRACIE NO. 62	177	62	N MC-113615
GRACIE NO. 63	177	63	N MC-113616
GRACIE NO. 64	177	64	N MC-113617
GRACIE NO. 65	177	65	N MC-113618
GRACIE NO. 66	177	66	N MC-113619
GRACIE NO. 67	177	67	N MC-113620
GRACIE NO. 68	177	68	N MC-113621



EXHIBIT A

PART III
Owned Unpatented Claims

QUEENSTAKE RESOURCES USA INC

Name of Claim	Book	Page	BLM Serial No
GRACIE NO. 69	177	69	N MC-113622
GRACIE NO. 70	177	70	N MC-113623
GRACIE NO. 73	197	565	N MC-113624
GRACIE NO. 74	197	566	N MC-113625
GRACIE NO. 75	197	567	N MC-113626
GRACIE NO. 76	197	568	N MC-113627
GRACIE NO. 77	197	569	N MC-113628
GRACIE NO. 78	197	570	N MC-113629
GRACIE NO. 79	197	571	N MC-113630
GRACIE NO. 80	197	572	N MC-113631
GRACIE NO. 81	197	573	N MC-113632
GRACIE NO. 82	197	574	N MC-113633
GRACIE NO. 83	197	575	N MC-113634
GRACIE NO. 84	197	576	N MC-113635
GRACIE NO. 85	197	577	N MC-113636
GRACIE NO. 86	197	578	N MC-113637
GRACIE NO. 93	197	579	N MC-113638
GRACIE NO. 94	197	580	N MC-113639
GRACIE NO. 95	197	581	N MC-113640
GRACIE NO. 96	197	582	N MC-113641
GRACIE NO. 97	197	583	N MC-113642
GRACIE NO. 98	197	584	N MC-113643
GRACIE NO. 99	197	585	N MC-113644
GRACIE NO. 100	197	586	N MC-113645
GRACIE NO. 101	197	587	N MC-113646
GRACIE NO. 102	197	588	N MC-113647
GRACIE NO. 103	197	589	N MC-113648
GRACIE NO. 104	197	590	N MC-113649
GRACIE NO. 105	197	591	N MC-113650
GRACIE NO. 106	197	592	N MC-113651
GRACIE NO. 107	197	593	N MC-113652
GRACIE NO. 109	197	595	N MC-113654
GRACIE NO. 110	197	596	N MC-113655
H # 5	163	5	N MC-24218
H # 6	163	6	N MC-24219
H # 7	163	7	N MC-24220
H # 8	3	23690	N MC-847545
H # 9	3	23691	N MC-847544



EXHIBIT A

PART III
Owned Unpatented Claims

QUEENSTAKE RESOURCES USA INC

Name of Claim	Book	Page	BLM Serial No
H # 10	163	10	N MC-24222
H # 11	163	11	N MC-24223
H # 13	163	13	N MC-24225
H # 14	163	14	N MC-24226
H # 15	163	15	N MC-24227
H # 18	163	18	N MC-24230
H # 19	163	19	N MC-24231
H # 20	163	20	N MC-24232
H # 21	163	21	N MC-24233
H # 22	163	22	N MC-24234
H # 24	163	24	N MC-24236
H # 29	175	626	N MC-24241
JASPER 1	3	59972	N MC-852661
JASPER 2	3	59973	N MC-852662
JASPER 3	3	59974	N MC-852663
JASPER 4	3	59975	N MC-852664
JASPER 5	3	59976	N MC-852665
JASPER 6	3	59977	N MC-852666
JASPER 7	3	59978	N MC-852667
JASPER 8	3	59979	N MC-852668
JASPER 9	3	59980	N MC-852669
JASPER 10	3	59981	N MC-852670
JASPER 11	3	59982	N MC-852671
JASPER 12	3	59983	N MC-852672
JASPER 13	3	59984	N MC-852673
JASPER 14	3	59985	N MC-852674
JASPER 15	3	59986	N MC-852675
JASPER 16	3	59987	N MC-852676
JASPER 17	3	59988	N MC-852677
JASPER 18	3	59989	N MC-852678
JASPER 19	3	59990	N MC-852679
JASPER 20	3	59991	N MC-852680
JASPER 21	3	59992	N MC-852681
JASPER 22	3	59993	N MC-852682
JASPER 23	3	59994	N MC-852683
JASPER 24	3	59995	N MC-852684
JASPER 25	3	59996	N MC-852685
JASPER 26	3	59997	N MC-852686



EXHIBIT A

PART III
Owned Unpatented Claims

QUEENSTAKE RESOURCES USA INC

Name of Claim	Book	Page	BLM Serial No
JASPER 27	3	59998	N MC-852687
JASPER 28	3	59999	N MC-852688
JASPER 29	3	60000	N MC-852689
JASPER 30	3	60001	N MC-852690
JASPER 31	3	60002	N MC-852691
JASPER 32	3	60003	N MC-852692
JASPER 33	3	60004	N MC-852693
JASPER 34	3	60005	N MC-852694
JASPER 35	3	60006	N MC-852695
JASPER 36	3	60007	N MC-852696
JASPER 37	3	60008	N MC-852697
JASPER 38	3	60009	N MC-852698
JASPER 39	3	60010	N MC-852699
JASPER 40	3	60011	N MC-852700
JASPER 41	3	60012	N MC-852701
JASPER 42	3	60013	N MC-852702
JASPER 43	3	60014	N MC-852703
JASPER 44	3	60015	N MC-852704
JASPER 45	3	60016	N MC-852705
JASPER 46	3	60017	N MC-852706
JASPER 47	3	60018	N MC-852707
JASPER 48	3	60019	N MC-852708
JASPER 49	3	60020	N MC-852709
JASPER 50	3	60021	N MC-852710
JASPER 51	3	60022	N MC-852711
JASPER 52	3	60023	N MC-852712
JASPER 53	3	60024	N MC-852713
JASPER 54	3	60025	N MC-852714
JASPER 55	3	60026	N MC-852715
JASPER 56	3	60027	N MC-852716
JASPER 57	3	60028	N MC-852717
JASPER 58	3	60029	N MC-852718
JASPER 59	3	60030	N MC-852719
JASPER 60	3	60031	N MC-852720
JASPER 61	3	60032	N MC-852721
JASPER 62	3	60033	N MC-852722
JASPER 63	3	60034	N MC-852723
JASPER 64	3	60035	N MC-852724



EXHIBIT A

PART III
Owned Unpatented Claims

QUEENSTAKE RESOURCES USA INC

Name of Claim	Book	Page	BLM Serial No
JASPER 65	3	60036	N MC-852725
JASPER 66	3	60037	N MC-852726
JASPER 67	3	60038	N MC-852727
JASPER 68	3	60039	N MC-852728
JASPER 69	3	60040	N MC-852729
JASPER 70	3	60041	N MC-852730
JASPER 71	3	60042	N MC-852731
JASPER 72	3	60043	N MC-852732
JASPER 73	3	60044	N MC-852733
JASPER 74	3	60045	N MC-852734
JASPER 75	3	60046	N MC-852735
JASPER 76	3	60047	N MC-852736
JASPER 77	3	60048	N MC-852737
JASPER 78	3	60049	N MC-852738
JASPER 79	3	60050	N MC-852739
JASPER 80	3	60051	N MC-852740
JASPER 81	3	60052	N MC-852741
JASPER 82	3	60053	N MC-852742
JASPER 83	3	60054	N MC-852743
JASPER 84	3	60055	N MC-852744
JASPER 85	3	60056	N MC-852745
JASPER 86	3	60057	N MC-852746
JASPER 87	3	60058	N MC-852747
JASPER 88	3	60059	N MC-852748
JASPER 89	3	60060	N MC-852749
JASPER 90	3	60061	N MC-852750
JASPER 91	3	60062	N MC-852751
JASPER 92	3	60063	N MC-852752
JASPER 93	3	60064	N MC-852753
JASPER 94	3	60065	N MC-852754
JASPER 95	3	60066	N MC-852755
JASPER 96	3	60067	N MC-852756
JASPER 97	3	60068	N MC-852757
JASPER 98	3	60069	N MC-852758
JASPER 99	3	60070	N MC-852759
JASPER 100	3	60071	N MC-852760
JASPER 101	3	60072	N MC-852761
JASPER 102	3	60073	N MC-852762

EXHIBIT A

PART III
Owned Unpatented Claims

QUEENSTAKE RESOURCES USA INC

Name of Claim	Book	Page	BLM Serial No
JASPER 103	3	60074	N MC-852763
JASPER 104	3	60075	N MC-852764
JASPER 105	3	60076	N MC-852765
JASPER 106	3	60077	N MC-852766
JASPER 107	3	60078	N MC-852767
JASPER 108	3	60079	N MC-852768
JASPER 109	3	60080	N MC-852769
JASPER 110	3	60081	N MC-852770
JASPER 111	3	60082	N MC-852771
JASPER 112	3	60083	N MC-852772
JASPER 113	3	60084	N MC-852773
JASPER 114	3	60085	N MC-852774
JASPER 115	3	60086	N MC-852775
JASPER 116	3	60087	N MC-852776
JASPER 117	3	60088	N MC-852777
JASPER 118	3	60089	N MC-852778
JASPER 119	3	60090	N MC-852779
JASPER 120	3	60091	N MC-852780
JASPER 121	3	60092	N MC-852781
JASPER 122	3	60093	N MC-852782
JASPER 123	3	60094	N MC-852783
JASPER 124	3	60095	N MC-852784
JASPER 125	3	60096	N MC-852785
JASPER 126	3	60097	N MC-852786
JASPER 127	3	60098	N MC-852787
JASPER 128	3	60099	N MC-852788
JASPER 129	3	60100	N MC-852789
JASPER 130	3	60101	N MC-852790
JASPER 131	3	60102	N MC-852791
JASPER 132	3	60103	N MC-852792
JASPER 133	3	60104	N MC-852793
JASPER 134	3	60105	N MC-852794
JASPER 135	3	60106	N MC-852795
JASPER 136	3	60107	N MC-852796
JASPER 137	3	60108	N MC-852797
JASPER 138	3	60109	N MC-852798
JASPER 139	3	60110	N MC-852799
JASPER 140	3	60111	N MC-852800



EXHIBIT A

PART III
Owned Unpatented Claims

QUEENSTAKE RESOURCES USA INC

Name of Claim	Book	Page	BLM Serial No
JASPER 141	3	60112	N MC-852801
JASPER 142	3	60113	N MC-852802
JASPER 143	3	60114	N MC-852803
JASPER 144	3	60115	N MC-852804
JASPER 145	3	60116	N MC-852805
JASPER 146	3	60117	N MC-852806
JASPER 147	3	60118	N MC-852807
JASPER 148	3	60119	N MC-852808
JASPER 149	3	60120	N MC-852809
JASPER 150	3	60121	N MC-852810
JASPER 151	3	60122	N MC-852811
JASPER 152	3	60123	N MC-852812
JASPER 153	3	60124	N MC-852813
JASPER 154	3	60125	N MC-852814
JASPER 155	3	60126	N MC-852815
JASPER 156	3	60127	N MC-852816
JASPER 157	3	60128	N MC-852817
JASPER 158	3	60129	N MC-852818
JASPER 159	3	60130	N MC-852819
JASPER 160	3	60131	N MC-852820
JASPER 161	3	60132	N MC-852821
JASPER 162	3	60133	N MC-852822
JASPER 163	3	60134	N MC-852823
JASPER 164	3	60135	N MC-852824
JASPER 165	3	60136	N MC-852825
JASPER 166	3	60137	N MC-852826
JASPER 167	3	60138	N MC-852827
JASPER 168	3	60139	N MC-852828
JASPER 169	3	60140	N MC-852829
JASPER 170	3	60141	N MC-852830
JASPER 171	3	60142	N MC-852831
JASPER 172	3	60143	N MC-852832
JASPER 173	3	60144	N MC-852833
JASPER 174	3	60145	N MC-852834
JASPER 175	3	60146	N MC-852835
JASPER 176	3	60147	N MC-852836
JASPER 177	3	60148	N MC-852837
JASPER 178	3	60149	N MC-852838



EXHIBIT A

PART III
Owned Unpatented Claims

QUEENSTAKE RESOURCES USA INC

Name of Claim	Book	Page	BLM Serial No
JASPER 179	3	60150	N MC-852839
JASPER 180	3	60151	N MC-852840
JASPER 181	4	20204	N MC-866981
JASPER 182	4	20205	N MC-866982
JASPER 183	4	20206	N MC-866983
JASPER 184	4	20207	N MC-866984
JASPER 185	4	20208	N MC-866985
JASPER 186	4	20209	N MC-866986
JASPER 187	4	20210	N MC-866987
JASPER 188	4	20211	N MC-866988
JASPER 189	4	20212	N MC-866989
JASPER 190	4	20213	N MC-866990
JASPER 191	4	20214	N MC-866991
JASPER 192	4	20215	N MC-866992
JASPER 193	4	20216	N MC-866993
JASPER 194	4	20217	N MC-866994
JASPER 195	4	20218	N MC-866995
JASPER 196	4	20219	N MC-866996
JASPER 197	4	20220	N MC-866997
JASPER 198	4	20221	N MC-866998
JASPER 199	4	20222	N MC-866999
JASPER 200	4	20223	N MC-867000
JASPER 201	4	20224	N MC-867001
JASPER 202	4	20225	N MC-867002
JASPER 203	4	20226	N MC-867003
JASPER 204	4	20227	N MC-867004
JASPER 205	4	20228	N MC-867005
JASPER 206	4	20229	N MC-867006
JASPER 207	4	20230	N MC-867007
JASPER 208	4	20231	N MC-867008
JASPER 209	4	20232	N MC-867009
JASPER 210	4	20233	N MC-867010
JASPER 211	4	20234	N MC-867011
JASPER 212	4	20235	N MC-867012
JASPER 213	4	20236	N MC-867013
JASPER 214	4	20237	N MC-867014
JASPER 215	4	20238	N MC-867015
JASPER 216	4	20239	N MC-867016



EXHIBIT A

PART III
Owned Unpatented Claims

QUEENSTAKE RESOURCES USA INC

Name of Claim	Book	Page	BLM Serial No
JASPER 217	4	20240	N MC-867017
JASPER 218	4	20241	N MC-867018
JASPER 219	4	20242	N MC-867019
JASPER 220	4	20243	N MC-867020
JASPER 221	4	20244	N MC-867021
JASPER 222	4	20245	N MC-867022
JASPER 223	4	20246	N MC-867023
JASPER 224	4	20247	N MC-867024
JASPER 225	4	20248	N MC-867025
JASPER 226	4	20249	N MC-867026
JASPER 227	4	20250	N MC-867027
JASPER 228	4	20251	N MC-867028
JASPER 229	4	20252	N MC-867029
JASPER 230	4	20253	N MC-867030
JASPER 231	4	20254	N MC-867031
JASPER 232	4	20255	N MC-867032
JASPER 233	4	20256	N MC-867033
JASPER 234	4	20257	N MC-867034
JASPER 235	4	20258	N MC-867035
JASPER 236	4	20259	N MC-867036
JASPER 237	4	20260	N MC-867037
JASPER 238	4	20261	N MC-867038
JASPER 239	4	20262	N MC-867039
JASPER 240	4	20263	N MC-867040
JASPER 241	4	20264	N MC-867041
JASPER 242	4	20265	N MC-867042
JASPER 243	4	20266	N MC-867043
JASPER 244	4	20267	N MC-867044
JASPER 245	4	20268	N MC-867045
JASPER 246	4	20269	N MC-867046
JASPER 247	4	20270	N MC-867047
JASPER 248	4	20271	N MC-867048
JASPER 249	4	20272	N MC-867049
JASPER 250	4	20273	N MC-867050
JASPER 251	4	20274	N MC-867051
JASPER 252	4	20275	N MC-867052
JASPER 253	4	20276	N MC-867053
JASPER 254	4	20277	N MC-867054



EXHIBIT A

PART III
Owned Unpatented Claims

QUEENSTAKE RESOURCES USA INC

Name of Claim	Book	Page	BLM Serial No
JASPER 255	4	20278	N MC-867055
JASPER 256	4	20279	N MC-867056
JASPER 257	4	20280	N MC-867057
JASPER 258	4	20281	N MC-867058
JASPER 259	4	20282	N MC-867059
JASPER 260	4	20283	N MC-867060
JASPER 261	4	20284	N MC-867061
JASPER 262	4	20285	N MC-867062
JASPER 263	4	20286	N MC-867063
JASPER 264	4	20287	N MC-867064
JASPER 265	4	20288	N MC-867065
JASPER 266	4	20289	N MC-867066
JASPER 267	4	20290	N MC-867067
JASPER 268	4	20291	N MC-867068
JASPER 269	4	20292	N MC-867069
JASPER 270	4	20293	N MC-867070
JASPER 271	4	20294	N MC-867071
JASPER 272	4	20295	N MC-867072
JASPER 273	4	20296	N MC-867073
JASPER 274	4	20297	N MC-867074
JASPER 275	4	20298	N MC-867075
JASPER 276	4	20299	N MC-867076
JASPER 277	4	20300	N MC-867077
JASPER 278	4	20301	N MC-867078
JASPER 279	4	20302	N MC-867079
JASPER 280	4	20303	N MC-867080
JASPER 281	4	20304	N MC-867081
JASPER 282	4	20305	N MC-867082
JASPER 283	4	20306	N MC-867083
JASPER 284	4	20307	N MC-867084
JASPER 285	4	20308	N MC-867085
JASPER 286	4	20309	N MC-867086
JASPER 287	4	20310	N MC-867087
JASPER 288	4	20311	N MC-867088
JASPER 289	4	20312	N MC-867089
JASPER 290	4	20313	N MC-867090
JASPER 291	4	20314	N MC-867091
JASPER 292	4	20315	N MC-867092

EXHIBIT A

PART III
Owned Unpatented Claims

QUEENSTAKE RESOURCES USA INC

Name of Claim	Book	Page	BLM Serial No
JASPER 293	4	20316	N MC-867093
JASPER 294	4	20317	N MC-867094
JASPER 295	4	20318	N MC-867095
JASPER 296	4	20319	N MC-867096
JASPER 297	4	20320	N MC-867097
JASPER 298	4	20321	N MC-867098
JASPER 299	4	20322	N MC-867099
JASPER 300	4	20323	N MC-867100
JASPER 301	4	20324	N MC-867101
JASPER 302	4	20325	N MC-867102
JASPER 303	4	20326	N MC-867103
JASPER 304	4	20327	N MC-867104
JASPER 305	4	20328	N MC-867105
JASPER 306	4	20329	N MC-867106
JASPER 307	4	20330	N MC-867107
JOAN NO. 1	188	310	N MC-44745
JOAN NO. 2	188	311	N MC-24248
JOAN NO. 4	188	313	N MC-24250
JOAN NO. 5	188	314	N MC-24251
JOAN NO. 6	188	315	N MC-24252
JOAN NO. 7	188	316	N MC-24253
JOAN NO. 8	188	317	N MC-24254
JOAN NO. 10	188	318	N MC-24255
JOAN NO. 11	188	319	N MC-24256
JOAN NO. 12	188	320	N MC-24257
JOAN NO. 13	188	321	N MC-24258
JOAN NO. 14	188	322	N MC-24259
JOAN NO. 15	188	323	N MC-24260
JOAN NO. 16	188	324	N MC-24261
JOAN NO. 17	188	325	N MC-24262
JOAN NO. 18	188	326	N MC-24263
JOAN NO. 19	188	327	N MC-24264
JOAN NO. 20	188	328	N MC-24265
JOAN NO. 21	188	329	N MC-44746
JOAN NO. 22	188	330	N MC-44747
JOAN NO. 23	181	555	N MC-44748
JOAN NO. 24	181	556	N MC-44749
JOAN NO. 25	181	557	N MC-44750



EXHIBIT A

PART III
Owned Unpatented Claims

QUEENSTAKE RESOURCES USA INC

Name of Claim	Book	Page	BLM Serial No
JOAN NO. 29	181	558	N MC-44751
JOAN NO. 30	181	559	N MC-44752
JW 1	330	360	N MC-167221
JW 2	330	361	N MC-167222
JW 3	330	362	N MC-167223
JW 4	330	363	N MC-167224
JW 5	330	364	N MC-167225
JW 6	330	365	N MC-167226
JW 7	330	366	N MC-167227
JW 8	330	367	N MC-167228
JW 9	330	368	N MC-167229
JW 10	330	369	N MC-167230
JW 11	330	370	N MC-167231
JW 12	330	371	N MC-167232
JW 13	330	372	N MC-167233
JW 14	330	373	N MC-167234
JW 15	330	374	N MC-167235
JW 16	330	375	N MC-167236
JW 17	330	376	N MC-167237
JW 18	330	377	N MC-167238
JW 19	330	378	N MC-167239
JW 20	330	379	N MC-167240
JW 21	330	380	N MC-167241
JW 22	330	381	N MC-167242
JW 23	330	382	N MC-167243
JW 24	330	383	N MC-167244
JW 25	330	384	N MC-167245
JW 26	330	385	N MC-167246
JW 27	330	386	N MC-167247
JW 28	330	387	N MC-167248
JW 29	330	388	N MC-167249
JW 30	330	389	N MC-167250
JW 31	330	390	N MC-167251
JW 32	330	391	N MC-167252
JW 33	330	392	N MC-167253
JW 34	330	393	N MC-167254
JW 35	330	394	N MC-167255
JW 36	330	395	N MC-167256

EXHIBIT A

PART III
Owned Unpatented Claims

QUEENSTAKE RESOURCES USA INC

Name of Claim	Book	Page	BLM Serial No
JW 37	330	396	N MC-167257
JW 38	330	397	N MC-167258
JW 39	330	398	N MC-167259
JW 40	330	399	N MC-167260
JW 41	330	400	N MC-167261
JW 42	330	401	N MC-167262
JW 43	330	402	N MC-167263
JW 44	330	403	N MC-167264
JW 45	330	404	N MC-167265
JW 46	330	405	N MC-167266
JW 47	330	406	N MC-167267
JW 48	330	407	N MC-167268
JW 49	330	408	N MC-167269
JW 50	330	409	N MC-167270
LISA FRACTION NO. 1	230		N MC-113705
LISA FRACTION NO. 2	230		N MC-113706
LISA FRACTION NO. 3	230		N MC-113707
LISA NO. 1	199	578	N MC-113688
LISA NO. 2	199	579	N MC-113689
LISA NO. 3	199	580	N MC-113690
LISA NO. 4	199	581	N MC-113691
LISA NO. 5	199	582	N MC-113692
LISA NO. 6	199	583	N MC-113693
LISA NO. 7	199	584	N MC-113694
LISA NO. 8	199	585	N MC-113695
LISA NO. 9	199	586	N MC-113696
LISA NO. 10	199	587	N MC-113697
LISA NO. 11	199	588	N MC-113698
LISA NO. 12	199	589	N MC-113699
LISA NO. 13	199	590	N MC-113700
LISA NO. 14	199	591	N MC-113701
LISA NO. 15	199	592	N MC-113702
LISA NO. 16	199	593	N MC-113703
LISA NO. 17	199	594	N MC-113704
LOST MINE NO. 1	29	337	N MC-112257
LOST MINE NO. 2	29	338	N MC-112258
LOST MINE NO. 3	29	339	N MC-112259
LOST MINE NO. 4	29	340	N MC-112260



EXHIBIT A

**PART III
Owned Unpatented Claims**

QUEENSTAKE RESOURCES USA INC

Name of Claim	Book	Page	BLM Serial No
LOST MINE NO. 5	29	341	N MC-112261
MA # 4	87	233	N MC-104661
MA # 4A	3	23684	N MC-847534
MA # 5	87	234	N MC-104662
MA # 5A	763	305	N MC-631780
MA # 6	87	235	N MC-104663
MA # 7	87	236	N MC-104664
MA # 8	87	237	N MC-104665
MA # 9	87	238	N MC-104666
MA # 10	87	239	N MC-104667
NO HOPE NO. 1	133	43	N MC-112270
NO HOPE NO. 2	129	373	N MC-112271
PA NO. 1	77	421	N MC-112292
PA NO. 1A	763	311	N MC-631767
PA NO. 4A	763	312	N MC-631768
PA NO. 5	95	19	N MC-112296
PA NO. 8	95	22	N MC-112299
PA NO. 9	95	23	N MC-112300
PIE # 85	358	275	N MC-203403
PIE # 159	358	349	N MC-203477
REBECCA 1	3	60292	N MC-852980
REBECCA 2	3	60293	N MC-852981
REBECCA 3	3	60294	N MC-852982
REBECCA 4	3	60295	N MC-852983
REBECCA 5	3	60296	N MC-852984
REBECCA 6	3	60297	N MC-852985
REBECCA 7	3	60298	N MC-852986
REBECCA 8	3	60299	N MC-852987
REBECCA 9	3	60300	N MC-852988
REBECCA 10	3	60301	N MC-852989
REBECCA 11	3	60302	N MC-852990
REBECCA 12	3	60303	N MC-852991
REBECCA 13	3	60304	N MC-852992
REBECCA 14	3	60305	N MC-852993
REBECCA 15	3	60306	N MC-852994
REBECCA 16	3	60307	N MC-852995
REBECCA 17	3	60308	N MC-852996
REBECCA 18	3	60309	N MC-852997



EXHIBIT A

PART III
Owned Unpatented Claims

QUEENSTAKE RESOURCES USA INC

Name of Claim	Book	Page	BLM Serial No
REBECCA 19	3	60310	N MC-852998
REBECCA 20	3	60311	N MC-852999
REBECCA 21	3	60312	N MC-853000
REBECCA 22	3	60313	N MC-853001
REBECCA 23	3	60314	N MC-853002
REBECCA 24	3	60315	N MC-853003
REBECCA 25	3	60316	N MC-853004
REBECCA 26	3	60317	N MC-853005
REBECCA 27	3	60318	N MC-853006
REBECCA 28	3	60319	N MC-853007
REBECCA 29	3	60320	N MC-853008
REBECCA 30	3	60321	N MC-853009
REBECCA 31	3	60322	N MC-853010
REBECCA 32	3	60323	N MC-853011
REBECCA 33	3	60324	N MC-853012
REBECCA 34	3	60325	N MC-853013
REBECCA 35	3	60326	N MC-853014
REBECCA 36	3	60327	N MC-853015
REBECCA 37	3	60328	N MC-853016
REBECCA 38	3	60329	N MC-853017
REBECCA 39	3	60330	N MC-853018
REBECCA 40	3	60331	N MC-853019
REBECCA 41	3	60332	N MC-853020
RF 1	760	853	N MC-629906
RF 2	760	854	N MC-629907
RF 3	760	855	N MC-629908
RF 4	760	856	N MC-629909
RF 5	760	857	N MC-629910
RF 6	760	858	N MC-629911
RF 7	760	859	N MC-629912
RF 8	760	860	N MC-629913
RF 9	760	861	N MC-629914
RF 10	760	862	N MC-629915
RF 11	760	863	N MC-629916
RF 12	760	864	N MC-629917
RF 13	760	865	N MC-629918
RF 14	760	866	N MC-629919
RF 15	760	867	N MC-629920



EXHIBIT A

PART III
Owned Unpatented Claims

QUEENSTAKE RESOURCES USA INC

Name of Claim	Book	Page	BLM Serial No
RF 16	760	868	N MC-629921
RF 17	760	869	N MC-629922
RF 18	760	870	N MC-629923
RF 19	760	871	N MC-629924
RF 20	760	872	N MC-629925
RF 21	760	873	N MC-629926
RF 22	760	874	N MC-629927
RF 23	760	875	N MC-629928
RF 24	760	876	N MC-629929
RF 25	760	877	N MC-629930
RF 26	760	878	N MC-629931
RF 27	760	879	N MC-629932
RF 28	760	880	N MC-629933
ROSIE 1	3	60153	N MC-852841
ROSIE 2	3	60154	N MC-852842
ROSIE 3	3	60155	N MC-852843
ROSIE 4	3	60156	N MC-852844
ROSIE 5	3	60157	N MC-852845
ROSIE 6	3	60158	N MC-852846
ROSIE 7	3	60159	N MC-852847
ROSIE 8	3	60160	N MC-852848
ROSIE 9	3	60161	N MC-852849
ROSIE 10	3	60162	N MC-852850
ROSIE 11	3	60163	N MC-852851
ROSIE 12	3	60164	N MC-852852
ROSIE 13	3	60165	N MC-852853
ROSIE 14	3	60166	N MC-852854
ROSIE 15	3	60167	N MC-852855
ROSIE 16	3	60168	N MC-852856
ROSIE 17	3	60169	N MC-852857
ROSIE 18	3	60170	N MC-852858
ROSIE 19	3	60171	N MC-852859
ROSIE 20	3	60172	N MC-852860
ROSIE 21	3	60173	N MC-852861
ROSIE 22	3	60174	N MC-852862
ROSIE 23	3	60175	N MC-852863
ROSIE 24	3	60176	N MC-852864
ROSIE 25	3	60177	N MC-852865



EXHIBIT A

PART III
Owned Unpatented Claims

QUEENSTAKE RESOURCES USA INC

Name of Claim	Book	Page	BLM Serial No
ROSIE 26	3	60178	N MC-852866
ROSIE 27	3	60179	N MC-852867
ROSIE 28	3	60180	N MC-852868
ROSIE 29	3	60181	N MC-852869
ROSIE 30	3	60182	N MC-852870
ROSIE 31	3	60183	N MC-852871
ROSIE 32	3	60184	N MC-852872
ROSIE 33	3	60185	N MC-852873
ROSIE 34	3	60186	N MC-852874
ROSIE 35	3	60187	N MC-852875
ROSIE 36	3	60188	N MC-852876
ROSIE 37	3	60189	N MC-852877
ROSIE 38	3	60190	N MC-852878
ROSIE 39	3	60191	N MC-852879
ROSIE 40	3	60192	N MC-852880
ROSIE 41	3	60193	N MC-852881
ROSIE 42	3	60194	N MC-852882
ROSIE 43	3	60195	N MC-852883
ROSIE 44	3	60196	N MC-852884
ROSIE 45	3	60197	N MC-852885
ROSIE 46	3	60198	N MC-852886
ROSIE 47	3	60199	N MC-852887
ROSIE 48	3	60200	N MC-852888
ROSIE 49	3	60201	N MC-852889
ROSIE 50	3	60202	N MC-852890
ROSIE 51	3	60203	N MC-852891
ROSIE 52	3	60204	N MC-852892
ROSIE 53	3	60205	N MC-852893
ROSIE 54	3	60206	N MC-852894
ROSIE 55	3	60207	N MC-852895
ROSIE 56	3	60208	N MC-852896
ROSIE 57	3	60209	N MC-852897
ROSIE 58	3	60210	N MC-852898
ROSIE 59	3	60211	N MC-852899
ROSIE 60	3	60212	N MC-852900
ROSIE 61	3	60213	N MC-852901
ROSIE 62	3	60214	N MC-852902
ROSIE 63	3	60215	N MC-852903



EXHIBIT A

PART III
Owned Unpatented Claims

QUEENSTAKE RESOURCES USA INC

Name of Claim	Book	Page	BLM Serial No
ROSIE 64	3	60216	N MC-852904
ROSIE 65	3	60217	N MC-852905
ROSIE 66	3	60218	N MC-852906
ROSIE 67	3	60219	N MC-852907
ROSIE 68	3	60220	N MC-852908
ROSIE 69	3	60221	N MC-852909
ROSIE 70	3	60222	N MC-852910
ROSIE 71	3	60223	N MC-852911
ROSIE 72	3	60224	N MC-852912
ROSIE 73	3	60225	N MC-852913
ROSIE 74	3	60226	N MC-852914
ROSIE 75	3	60227	N MC-852915
ROSIE 76	3	60228	N MC-852916
ROSIE 77	3	60229	N MC-852917
ROSIE 78	3	60230	N MC-852918
ROSIE 79	3	60231	N MC-852919
ROSIE 80	3	60232	N MC-852920
ROSIE 81	3	60233	N MC-852921
ROSIE 82	3	60234	N MC-852922
ROSIE 83	3	60235	N MC-852923
ROSIE 84	3	60236	N MC-852924
ROSIE 85	3	60237	N MC-852925
ROSIE 86	3	60238	N MC-852926
ROSIE 87	3	60239	N MC-852927
ROSIE 88	3	60240	N MC-852928
ROSIE 89	3	60241	N MC-852929
ROSIE 90	3	60242	N MC-852930
ROSIE 91	3	60243	N MC-852931
ROSIE 92	3	60244	N MC-852932
ROSIE 93	3	60245	N MC-852933
ROSIE 94	3	60246	N MC-852934
ROSIE 95	3	60247	N MC-852935
ROSIE 96	3	60248	N MC-852936
ROSIE 97	3	60249	N MC-852937
ROSIE 98	3	60250	N MC-852938
ROSIE 99	3	60251	N MC-852939
ROSIE 100	3	60252	N MC-852940
ROSIE 101	3	60253	N MC-852941



EXHIBIT A

PART III
Owned Unpatented Claims

QUEENSTAKE RESOURCES USA INC

Name of Claim	Book	Page	BLM Serial No
ROSIE 102	3	60254	N MC-852942
ROSIE 103	3	60255	N MC-852943
ROSIE 104	3	60256	N MC-852944
ROSIE 105	3	60257	N MC-852945
ROSIE 106	3	60258	N MC-852946
ROSIE 107	3	60259	N MC-852947
ROSIE 108	3	60260	N MC-852948
ROSIE 109	3	60261	N MC-852949
ROSIE 110	3	60262	N MC-852950
ROSIE 111	3	60263	N MC-852951
ROSIE 112	3	60264	N MC-852952
ROSIE 113	3	60265	N MC-852953
ROSIE 114	3	60266	N MC-852954
ROSIE 115	3	60267	N MC-852955
ROSIE 116	3	60268	N MC-852956
ROSIE 117	3	60269	N MC-852957
ROSIE 118	3	60270	N MC-852958
ROSIE 119	3	60271	N MC-852959
ROSIE 120	3	60272	N MC-852960
ROSIE 121	3	60273	N MC-852961
ROSIE 122	3	60274	N MC-852962
ROSIE 123	3	60275	N MC-852963
ROSIE 124	3	60276	N MC-852964
ROSIE 125	3	60277	N MC-852965
ROSIE 126	3	60278	N MC-852966
ROSIE 127	3	60279	N MC-852967
ROSIE 128	3	60280	N MC-852968
ROSIE 129	3	60281	N MC-852969
ROSIE 130	3	60282	N MC-852970
ROSIE 131	3	60283	N MC-852971
ROSIE 132	3	60284	N MC-852972
ROSIE 133	3	60285	N MC-852973
ROSIE 134	3	60286	N MC-852974
ROSIE 135	3	60287	N MC-852975
ROSIE 136	3	60288	N MC-852976
ROSIE 137	3	60289	N MC-852977
ROSIE 138	3	60290	N MC-852978
ROSIE 139	3	60290A	N MC-852979

EXHIBIT A

**PART III
Owned Unpatented Claims**

QUEENSTAKE RESOURCES USA INC

Name of Claim	Book	Page	BLM Serial No.
RUSS FRACTION NO. 1	230		N MC-113685
RUSS FRACTION NO. 2	230		N MC-113686
RUSS FRACTION NO. 3	230		N MC-113687
RUSS FRACTION NO. 3A	3	23682	N MC-847538
RUSS NO. 4	3	23678	N MC-847537
RUSS NO. 5	181	510	N MC-113661
RUSS NO. 6	181	511	N MC-113662
RUSS NO. 7	181	512	N MC-113663
RUSS NO. 8	181	513	N MC-113664
RUSS NO. 9	181	514	N MC-113665
RUSS NO. 12	181	517	N MC-113668
RUSS NO. 13	181	518	N MC-113669
RUSS NO. 17	181	522	N MC-113673
RUSS NO. 18	3	23679	N MC-847539
RUSS NO. 21	3	23680	N MC-847536
RUSS NO. 22	3	23681	N MC-847535
RUSS NO. 23	181	528	N MC-113679
RUSS NO. 24	181	529	N MC-113680
RUSS NO. 25	181	530	N MC-113681
RUSS NO. 26	181	531	N MC-113682
RUSS NO. 27	181	532	N MC-113683
RUSS NO. 28	181	533	N MC-113684
SAV NO. 1	582	11	N MC-437964
SAV NO. 2	582	12	N MC-437965
SAV NO. 3	582	13	N MC-437966
SAV NO. 4	582	14	N MC-437967
SAV NO. 5	582	15	N MC-437968
SAV NO. 6	582	16	N MC-437969
SAV NO. 6A	3	23665	N MC-847553
SAV NO. 7	3	23667	N MC-847552
SAV NO. 8	3	23669	N MC-847554
SAV NO. 9	3	23671	N MC-847555
SONA 101A	698	568	N MC-571718
SONA 102A	698	569	N MC-571719
SONA 103A	698	570	N MC-571720
SONA 104A	698	571	N MC-571721
SONA 105A	698	572	N MC-571722
SONA 106A	698	573	N MC-571723

EXHIBIT A

PART III
Owned Unpatented Claims

QUEENSTAKE RESOURCES USA INC

Name of Claim	Book	Page	BLM Serial No
SONA 107A	698	574	N MC-571724
SONA 108A	698	575	N MC-571725
SONA 217	341	236	N MC-177807
SONA 218	341	237	N MC-177808
SONA 219	341	238	N MC-177809
SONA 220	341	239	N MC-177810
SONA 221	341	240	N MC-177811
SONA 222	341	241	N MC-177812
SONA 223	341	242	N MC-177813
SONA 224	341	243	N MC-177814
STA NO. 1	430	392	N MC-279857
STA NO. 2	430	393	N MC-279858
STA NO. 3	430	394	N MC-279859
STA NO. 4	430	395	N MC-279860
STA NO. 5	430	396	N MC-279861
STA NO. 6	430	397	N MC-279862
STA NO. 7	430	398	N MC-279863
STA NO. 8	430	399	N MC-279864
STA NO. 9	430	400	N MC-279865
STA NO. 10	430	401	N MC-279866
STA NO. 11	430	402	N MC-279867
STA NO. 12	430	403	N MC-279868
STA NO. 13	430	404	N MC-279869
STA NO. 14	445	368	N MC-292601
STA NO. 15	445	369	N MC-292602
STA NO. 16	445	370	N MC-292603
STA NO. 18	445	372	N MC-292605
STA NO. 19	445	373	N MC-292606
STAX 01	1056	712	N MC-791406
STAX 02	1056	713	N MC-791407
STAX 03	1056	714	N MC-791408
STAX 04	1056	715	N MC-791409
STAX 05	1056	716	N MC-791410
STAX 06	1056	717	N MC-791411
STAX 07	1056	718	N MC-791412
STAX 08	1056	719	N MC-791413
STAX 09	1056	720	N MC-791414
STAX 10	1056	721	N MC-791415



EXHIBIT A

PART III
Owned Unpatented Claims

QUEENSTAKE RESOURCES USA INC

Name of Claim	Book	Page	BLM Serial No
STAX 11	1056	722	N MC-791416
STAX 12	1056	723	N MC-791417
STAX 13	1056	724	N MC-791418
STE NO. 1	582	7	N MC-437960
STE NO. 2	3	23673	N MC-847551
STUMP FRACTION NO. 1	230		N MC-116293
STUMP FRACTION NO. 2	230		N MC-116294
STUMP FRACTION NO. 3	230		N MC-116295
STUMP FRACTION NO. 4	230		N MC-116296
STUMP No. 1	165	290	N MC-116113
STUMP No. 2	165	291	N MC-116114
STUMP No. 3	165	292	N MC-116115
STUMP No. 4	165	293	N MC-116116
STUMP No. 5	165	294	N MC-116117
STUMP No. 6	165	295	N MC-116118
STUMP No. 7	165	296	N MC-116119
STUMP No. 8	165	297	N MC-116120
STUMP No. 9	165	298	N MC-116121
STUMP No. 10	165	299	N MC-116122
STUMP No. 11	165	300	N MC-116123
STUMP No. 12	165	301	N MC-116124
STUMP No. 13	165	302	N MC-116125
STUMP No. 14	165	303	N MC-116126
STUMP No. 15	213	676	N MC-116127
STUMP No. 16	213	677	N MC-116128
STUMP No. 17	213	678	N MC-116129
STUMP No. 18	213	679	N MC-116130
STUMP No. 19	213	680	N MC-116131
STUMP No. 20	213	681	N MC-116132
STUMP No. 21	213	682	N MC-116133
STUMP No. 22	213	683	N MC-116134
STUMP No. 23	213	684	N MC-116135
STUMP No. 24	213	685	N MC-116136
STUMP No. 25	213	686	N MC-116137
STUMP No. 26	213	687	N MC-116138
STUMP No. 27	213	688	N MC-116139
STUMP No. 28	213	689	N MC-116140
STUMP No. 29	213	690	N MC-116141

EXHIBIT A

PART III
Owned Unpatented Claims

QUEENSTAKE RESOURCES USA INC

Name of Claim	Book	Page	BLM Serial No
STUMP No. 30	213	691	N MC-116142
STUMP No. 31	213	692	N MC-116143
STUMP No. 32	213	693	N MC-116144
STUMP No. 33	213	694	N MC-116145
STUMP No. 34	213	695	N MC-116146
STUMP No. 35	213	696	N MC-116147
STUMP No. 36	213	697	N MC-116148
STUMP No. 37	213	698	N MC-116149
STUMP No. 38	213	699	N MC-116150
STUMP No. 39	213	700	N MC-116151
STUMP No. 40	214	1	N MC-116152
STUMP No. 41	214	2	N MC-116153
STUMP No. 42	214	3	N MC-116154
STUMP No. 43	214	4	N MC-116155
STUMP No. 44	214	5	N MC-116156
STUMP No. 45	214	6	N MC-116157
STUMP No. 46	214	7	N MC-116158
STUMP No. 47	214	8	N MC-116159
STUMP No. 48	214	9	N MC-116160
STUMP No. 49	214	10	N MC-116161
STUMP No. 50	214	11	N MC-116162
STUMP No. 51	214	12	N MC-116163
STUMP No. 52	214	13	N MC-116164
STUMP No. 53	214	14	N MC-116165
STUMP No. 54	214	15	N MC-116166
STUMP No. 55	214	16	N MC-116167
STUMP No. 56	214	17	N MC-116168
STUMP No. 57	214	18	N MC-116169
STUMP No. 58	214	19	N MC-116170
STUMP No. 59	214	20	N MC-116171
STUMP No. 60	214	21	N MC-116172
STUMP No. 61	214	22	N MC-116173
STUMP No. 62	214	23	N MC-116174
STUMP No. 63	214	24	N MC-116175
STUMP No. 64	214	25	N MC-116176
STUMP No. 65	214	26	N MC-116177
STUMP No. 66	214	27	N MC-116178
STUMP No. 67	214	28	N MC-116179



EXHIBIT A

PART III
Owned Unpatented Claims

QUEENSTAKE RESOURCES USA INC

Name of Claim	Book	Page	BLM Serial No
STUMP No. 68	214	29	N MC-116180
STUMP No. 69	214	30	N MC-116181
STUMP No. 70	214	31	N MC-116182
STUMP No. 71	214	32	N MC-116183
STUMP No. 72	214	33	N MC-116184
STUMP No. 73	214	34	N MC-116185
STUMP No. 74	214	35	N MC-116186
STUMP No. 75	214	36	N MC-116187
STUMP No. 76	214	37	N MC-116188
STUMP No. 77	214	38	N MC-116189
STUMP No. 78	214	39	N MC-116190
STUMP No. 79	214	40	N MC-116191
STUMP No. 80	214	41	N MC-116192
STUMP No. 81	214	42	N MC-116193
STUMP No. 82	214	43	N MC-116194
STUMP No. 83	214	44	N MC-116195
STUMP No. 84	214	45	N MC-116196
STUMP No. 85	214	46	N MC-116197
STUMP No. 86	214	47	N MC-116198
STUMP No. 87	214	48	N MC-116199
STUMP No. 88	214	49	N MC-116200
STUMP No. 89	214	50	N MC-116201
STUMP No. 90	214	51	N MC-116202
STUMP No. 91	214	52	N MC-116203
STUMP No. 92	214	53	N MC-116204
STUMP No. 93	214	54	N MC-116205
STUMP No. 94	214	55	N MC-116206
STUMP No. 95	214	56	N MC-116207
STUMP No. 96	214	57	N MC-116208
STUMP No. 97	214	58	N MC-116209
STUMP No. 98	214	59	N MC-116210
STUMP No. 99	214	60	N MC-116211
STUMP No. 100	214	61	N MC-116212
STUMP No. 101	214	62	N MC-116213
STUMP No. 102	214	63	N MC-116214
STUMP No. 103	214	64	N MC-116215
STUMP No. 104	214	65	N MC-116216
STUMP No. 105	214	66	N MC-116217



EXHIBIT A

PART III
Owned Unpatented Claims

QUEENSTAKE RESOURCES USA INC

Name of Claim	Book	Page	BLM Serial No
STUMP No. 106	214	67	N MC-116218
STUMP No. 107	214	68	N MC-116219
STUMP No. 108	214	69	N MC-116220
STUMP No. 109	214	70	N MC-116221
STUMP No. 110	214	71	N MC-116222
STUMP No. 111	214	72	N MC-116223
STUMP No. 112	214	73	N MC-116224
STUMP No. 113	214	74	N MC-116225
STUMP No. 114	214	75	N MC-116226
STUMP No. 115	214	76	N MC-116227
STUMP No. 116	214	77	N MC-116228
STUMP No. 117	214	78	N MC-116229
STUMP No. 118	214	79	N MC-116230
STUMP No. 119	214	80	N MC-116231
STUMP No. 120	214	81	N MC-116232
STUMP No. 121	214	82	N MC-116233
STUMP No. 122	214	83	N MC-116234
STUMP No. 123	214	84	N MC-116235
STUMP No. 124	214	85	N MC-116236
STUMP No. 125	214	86	N MC-116237
STUMP No. 126	214	87	N MC-116238
STUMP No. 127	214	88	N MC-116239
STUMP No. 128	214	89	N MC-116240
STUMP No. 129	214	90	N MC-116241
STUMP No. 130	214	91	N MC-116242
STUMP No. 131	214	92	N MC-116243
STUMP No. 132	214	93	N MC-116244
STUMP No. 133	214	94	N MC-116245
STUMP No. 134	214	95	N MC-116246
STUMP No. 135	214	96	N MC-116247
STUMP No. 136	214	97	N MC-116248
STUMP No. 137	214	98	N MC-116249
STUMP No. 138	214	99	N MC-116250
STUMP No. 139	214	100	N MC-116251
STUMP No. 140	214	101	N MC-116252
STUMP No. 141	214	102	N MC-116253
STUMP No. 142	214	103	N MC-116254
STUMP No. 143	214	104	N MC-116255



EXHIBIT A

PART III
Owned Unpatented Claims

QUEENSTAKE RESOURCES USA INC

Name of Claim	Book	Page	BLM Serial No
STUMP No. 144	214	105	N MC-116256
STUMP No. 145	214	106	N MC-116257
STUMP No. 146	214	107	N MC-116258
STUMP No. 147	214	108	N MC-116259
STUMP No. 148	214	109	N MC-116260
STUMP No. 149	214	110	N MC-116261
STUMP No. 150	214	111	N MC-116262
STUMP No. 151	214	112	N MC-116263
STUMP No. 152	214	113	N MC-116264
STUMP No. 153	214	114	N MC-116265
STUMP No. 154	214	115	N MC-116266
STUMP No. 155	214	116	N MC-116267
STUMP No. 156	214	117	N MC-116268
STUMP No. 157	214	118	N MC-116269
STUMP No. 158	214	119	N MC-116270
STUMP No. 159	214	120	N MC-116271
STUMP No. 160	214	121	N MC-116272
STUMP No. 161	214	122	N MC-116273
STUMP No. 162	214	123	N MC-116274
STUMP No. 163	214	124	N MC-116275
STUMP No. 164	214	125	N MC-116276
STUMP No. 165	214	126	N MC-116277
STUMP No. 166	214	127	N MC-116278
STUMP No. 167	214	128	N MC-116279
STUMP No. 168	214	129	N MC-116280
STUMP No. 169	214	130	N MC-116281
STUMP No. 170	214	131	N MC-116282
STUMP No. 171	214	132	N MC-116283
STUMP No. 172	214	133	N MC-116284
STUMP No. 173	214	134	N MC-116285
STUMP No. 174	214	135	N MC-116286
STUMP No. 175	214	136	N MC-116287
STUMP No. 176	214	137	N MC-116288
STUMP No. 177	214	138	N MC-116289
STUMP No. 178	214	139	N MC-116290
STUMP No. 179	214	140	N MC-116291
STUMP No. 180	214	141	N MC-116292
SUE NO. 1	380	237	N MC-232838

EXHIBIT A

PART III
Owned Unpatented Claims

QUEENSTAKE RESOURCES USA INC

Name of Claim	Book	Page	BLM Serial No
SUE NO. 2	380	238	N MC-232839
SUE NO. 3	380	239	N MC-232840
SUE NO. 4	380	240	N MC-232841
SUE NO. 5	380	241	N MC-232842
SUE NO. 6	380	242	N MC-232843
SUE NO. 7	380	243	N MC-232844
SUE NO. 8	380	244	N MC-232845
SUE NO. 9	380	245	N MC-232846
SUE NO. 10	380	246	N MC-232847
SUE NO. 11	380	247	N MC-232848
SUE NO. 12	380	248	N MC-232849
SUE NO. 13	380	249	N MC-232850
SUE NO. 14	380	250	N MC-232851
SUE NO. 15	380	251	N MC-232852
SUE NO. 16	380	252	N MC-232853
SUE NO. 17	380	253	N MC-232854
SUE NO. 18	380	254	N MC-232855
SUE NO. 19	380	255	N MC-232856
SUE NO. 20	380	256	N MC-232857
SUE NO. 25	380	261	N MC-232862
SUE NO. 26	380	262	N MC-232863
SUE NO. 27	380	263	N MC-232864
SUE NO. 28	380	264	N MC-232865
SUE NO. 29	380	265	N MC-232866
SUE NO. 30	380	266	N MC-232867
SUE NO. 31	380	267	N MC-232868
SUE NO. 32	380	268	N MC-232869
SUE NO. 33	380	269	N MC-232870
SUE NO. 34	380	270	N MC-232871
SUE NO. 35	380	271	N MC-232872
SUE NO. 36	380	272	N MC-232873
SUE NO. 37	380	273	N MC-232874
SUE NO. 38	380	274	N MC-232875
SUE NO. 39	380	275	N MC-232876
SUE NO. 40	380	276	N MC-232877
SUE NO. 41	380	277	N MC-232878
SUE NO. 42	380	278	N MC-232879
SUE NO. 43	380	279	N MC-232880



EXHIBIT A

PART III
Owned Unpatented Claims

QUEENSTAKE RESOURCES USA INC

Name of Claim	Book	Page	BLM Serial No
SUE NO. 44	380	280	N MC-232881
SUE NO. 45	380	281	N MC-232882
SUE NO. 46	380	282	N MC-232883
SUZY # 1	371	112	N MC-220867
SUZY # 2	371	113	N MC-220868
SUZY # 3	371	114	N MC-220869
SUZY # 4	371	115	N MC-220870
SUZY # 5	371	116	N MC-220871
SUZY # 6	371	117	N MC-220872
SUZY # 7	371	118	N MC-220873
SUZY # 8	371	119	N MC-220874
SUZY # 24	371	135	N MC-220890
SUZY # 25	371	136	N MC-220891
SUZY # 26	371	137	N MC-220892
SUZY # 27	371	138	N MC-220893
SUZY # 28	371	139	N MC-220894
SUZY # 29	371	140	N MC-220895
SUZY # 30	371	141	N MC-220896
SUZY # 31	371	142	N MC-220897
SUZY # 32	371	143	N MC-220898
SUZY # 33	371	144	N MC-220899
SUZY # 34	371	145	N MC-220900
SUZY # 35	371	146	N MC-220901
SUZY # 36	371	147	N MC-220902
SUZY # 37	371	148	N MC-220903
SUZY # 38	371	149	N MC-220904
SUZY # 39	371	150	N MC-220905
SUZY # 44	371	155	N MC-220910
SUZY # 45	371	156	N MC-220911
SUZY # 46	371	157	N MC-220912
SUZY # 47	371	158	N MC-220913
SUZY # 48	371	159	N MC-220914
SUZY # 49	371	160	N MC-220915
SUZY # 60	371	171	N MC-220926
SUZY # 61	371	172	N MC-220927
SUZY # 62	371	173	N MC-220928
SUZY # 63	371	174	N MC-220929
SUZY # 64	371	175	N MC-220930



EXHIBIT A

PART III
Owned Unpatented Claims

QUEENSTAKE RESOURCES USA INC

Name of Claim	Book	Page	BLM Serial No
SUZY # 65	371	176	N MC-220931
SUZY # 66	371	177	N MC-220932
SUZY # 67	371	178	N MC-220933
SUZY # 68	371	179	N MC-220934
SUZY # 69	371	180	N MC-220935
SUZY # 82	371	193	N MC-220948
SUZY # 83	371	194	N MC-220949
SUZY # 84	371	195	N MC-220950
SUZY # 85	371	196	N MC-220951
SUZY # 86	371	197	N MC-220952
SUZY # 87	371	198	N MC-220953
SUZY # 88	371	199	N MC-220954
SUZY # 89	371	200	N MC-220955
SUZY # 90	371	201	N MC-220956
SUZY # 91	371	202	N MC-220957
SUZY # 92	371	203	N MC-220958
SUZY # 93	371	204	N MC-220959
SUZY # 94	371	205	N MC-220960
SUZY # 95	371	206	N MC-220961
SUZY # 96	371	207	N MC-220962
T. S. FRACTION NO. 1	230		N MC-113776
T. S. FRACTION NO. 2	230		N MC-113777
T. S. FRACTION NO. 3	230		N MC-113778
T. S. FRACTION NO. 4	230		N MC-113779
T.S. # 1	157	476	N MC-113724
T.S. # 2	157	477	N MC-113725
T.S. # 3	157	478	N MC-113726
T.S. # 4	157	479	N MC-113727
T.S. # 5	157	480	N MC-113728
T.S. # 6	157	481	N MC-113729
T.S. # 7	157	482	N MC-113730
T.S. # 8	157	483	N MC-113731
T.S. # 9	157	484	N MC-113732
T.S. #10	157	485	N MC-113733
T.S. #11	157	486	N MC-113734
T.S. #12	157	487	N MC-113735
T.S. #13	157	488	N MC-113736
T.S. #14	157	489	N MC-113737



EXHIBIT A

PART III
Owned Unpatented Claims

QUEENSTAKE RESOURCES USA INC

Name of Claim	Book	Page	BLM Serial No
T.S. #15	157	490	N MC-113738
T.S. #16	157	491	N MC-113739
T.S. #17	157	492	N MC-113740
T.S. #18	157	493	N MC-113741
T.S. #19	157	494	N MC-113742
T.S. #20	157	495	N MC-113743
T.S. #21	157	496	N MC-113744
T.S. #22	157	497	N MC-113745
T.S. #23	157	498	N MC-113746
T.S. #24	157	499	N MC-113747
T.S. #25	157	500	N MC-113748
T.S. #26	157	501	N MC-113749
T.S. #27	157	502	N MC-113750
T.S. #28	157	503	N MC-113751
T.S. #29	157	504	N MC-113752
T.S. #30	157	505	N MC-113753
T.S. #31	157	506	N MC-113754
T.S. #32	157	507	N MC-113755
T.S. #33	162	657	N MC-113756
T.S. #34	162	658	N MC-113757
T.S. #35	162	659	N MC-113758
T.S. #36	162	660	N MC-113759
T.S. #37	162	661	N MC-113760
T.S. #38	162	662	N MC-113761
T.S. #39	162	663	N MC-113762
T.S. #40	162	664	N MC-113763
T.S. #41	162	665	N MC-113764
T.S. #42	162	666	N MC-113765
T.S. #43	162	667	N MC-113766
T.S. #44	162	668	N MC-113767
T.S. #45	162	669	N MC-113768
T.S. #46	3	23683	N MC-847541
THIN LODGE NO. 1	129	372	N MC-112269
TUS NO. 1	241	485	N MC-458
TUS NO. 2	241	486	N MC-459
TUS NO. 3	241	487	N MC-460
TUS NO. 4	241	488	N MC-461
TUS NO. 5	241	489	N MC-462



EXHIBIT A

PART III
Owned Unpatented Claims

QUEENSTAKE RESOURCES USA INC

Name of Claim	Book	Page	BLM Serial No
TUS NO. 6	241	490	N MC-463
TUS NO. 7	241	491	N MC-464
TUS NO. 8	241	492	N MC-465
TUS NO. 9	241	493	N MC-466
TUS NO. 10	241	494	N MC-467
TUS NO. 11	241	495	N MC-468
TUS NO. 12	241	496	N MC-424
TUS NO. 13	241	497	N MC-425
TUS NO. 14	241	498	N MC-426
TUS NO. 15	241	499	N MC-427
TUS NO. 16	241	500	N MC-428
TUS NO. 17	241	501	N MC-429
TUS NO. 18	241	502	N MC-430
TUS NO. 19	241	503	N MC-431
TUS NO. 20	241	504	N MC-432
TUS NO. 21	241	505	N MC-433
TUS NO. 22	241	506	N MC-434
TUS NO. 23	241	507	N MC-435
TUS NO. 24	241	508	N MC-436
TUS NO. 25	241	509	N MC-437
TUS NO. 26	241	510	N MC-438
TUS NO. 27	241	511	N MC-439
TUS NO. 28	241	512	N MC-440
TUS NO. 29	241	513	N MC-441
TUS NO. 30	241	514	N MC-442
TUS NO. 31	241	515	N MC-443
TUS NO. 32	241	516	N MC-444
TUS NO. 33	241	517	N MC-445
TUS NO. 34	241	518	N MC-446
TUS NO. 35	241	519	N MC-447
TUS NO. 36	241	520	N MC-448
TUS NO. 37	241	521	N MC-449
TUS NO. 38	241	522	N MC-450
TUS NO. 39	241	523	N MC-451
TUS NO. 40	241	524	N MC-452
TUS NO. 41	241	525	N MC-453
TUS NO. 42	241	526	N MC-454
TUS NO. 43	241	527	N MC-455



EXHIBIT A

PART III
Owned Unpatented Claims

QUEENSTAKE RESOURCES USA INC

Name of Claim	Book	Page	BLM Serial No
TUS NO. 44	241	528	N MC-456
TUS NO. 45	241	529	N MC-457
VAN NO. 2	235	155	N MC-112273
VAN NO. 4	235	159	N MC-112275
VAN NO. 6	235	157	N MC-112277
VAN NO. 8	235	161	N MC-112279
W R NO. 1	380	285	N MC-232820
W R NO. 2	380	286	N MC-232821
W R NO. 3	380	287	N MC-232822
W R NO. 4	380	288	N MC-232823
W R NO. 5	380	289	N MC-232824
W R NO. 6	380	290	N MC-232825
W R NO. 7	380	291	N MC-232826
W R NO. 8	380	292	N MC-232827
W R NO. 9	380	293	N MC-232828
W R NO. 10	380	294	N MC-232829
W R NO. 11	380	295	N MC-232830
W R NO. 12	380	296	N MC-232831
W R NO. 13	380	297	N MC-232832
W R NO. 14	380	298	N MC-232833
W R NO. 15	380	299	N MC-232834
W R NO. 16	380	300	N MC-232835
W R NO. 17	380	301	N MC-232836
W R NO. 18	380	302	N MC-232837
ZEB 1	3	69968	N MC-857806
ZEB 2	3	69969	N MC-857807
ZEB 3	3	69970	N MC-857808
ZEB 4	3	69971	N MC-857809
ZEB 5	3	69972	N MC-857810
ZEB 6	3	69973	N MC-857811
ZEB 7	3	69974	N MC-857812
ZEB 8	3	69975	N MC-857813
ZEB 9	3	69976	N MC-857814
ZEB 10	3	69977	N MC-857815
ZEB 11	3	69978	N MC-857816
ZEB 12	3	69979	N MC-857817
ZEB 13	3	69980	N MC-857818
ZEB 14	3	69981	N MC-857819



EXHIBIT A

PART III
Owned Unpatented Claims

QUEENSTAKE RESOURCES USA INC

Name of Claim	Book	Page	BLM Serial No
ZEB 15	3	69982	N MC-857820
ZEB 16	3	69983	N MC-857821
ZEB 17	3	69984	N MC-857822
ZEB 18	3	69985	N MC-857823
ZEB 19	3	69986	N MC-857824
ZEB 20	3	69987	N MC-857825
ZEB 21	3	69988	N MC-857826
ZEB 22	3	69989	N MC-857827
ZEB 23	3	69990	N MC-857828
ZEB 24	3	69991	N MC-857829
ZEB 25	3	69992	N MC-857830
ZEB 26	3	69993	N MC-857831
ZEB 27	3	69994	N MC-857832
ZEB 28	3	69995	N MC-857833
ZEB 29	3	69996	N MC-857834
ZEB 30	3	69997	N MC-857835
ZEB 31	3	69998	N MC-857836
ZEB 32	3	69999	N MC-857837
ZEB 33	3	70000	N MC-857838
ZEB 34	3	70001	N MC-857839
ZEB 35	3	70002	N MC-857840
ZEB 36	3	70003	N MC-857841
ZEB 37	3	70004	N MC-857842
ZEB 38	3	70005	N MC-857843
ZEB 39	3	70006	N MC-857844
ZEB 40	3	70007	N MC-857845
ZEB 41	3	70008	N MC-857846
ZEB 42	3	70009	N MC-857847
ZEB 43	3	70010	N MC-857848
ZEB 44	3	70011	N MC-857849
ZEB 45	3	70012	N MC-857850
ZEB 46	3	70013	N MC-857851
ZEB 47	3	70014	N MC-857852
ZEB 48	3	70015	N MC-857853
ZEB 49	3	70016	N MC-857854
ZEB 50	3	70017	N MC-857855
ZEB 51	3	70018	N MC-857856
ZEB 52	3	70019	N MC-857857

EXHIBIT A

PART III
Owned Unpatented Claims

QUEENSTAKE RESOURCES USA INC

Name of Claim	Book	Page	BLM Serial No
ZEB 53	3	70020	N MC-857858
ZEB 54	3	70021	N MC-857859
ZEB 55	3	70022	N MC-857860
ZEB 56	3	70023	N MC-857861
ZEB 57	3	70024	N MC-857862
ZEB 58	3	70025	N MC-857863
ZEB 59	3	70026	N MC-857864
ZEB 60	3	70027	N MC-857865
ZEB 61	3	70028	N MC-857866
ZEB 62	3	70029	N MC-857867
ZEB 63	3	70030	N MC-857868
ZEB 64	3	70031	N MC-857869
ZEB 65	3	70032	N MC-857870
ZEB 66	3	70033	N MC-857871
ZEB 67	3	70034	N MC-857872
ZEB 68	3	70035	N MC-857873
ZEB 69	3	70036	N MC-857874
ZEB 70	3	70037	N MC-857875
ZEB 71	3	70038	N MC-857876
ZEB 72	3	70039	N MC-857877
ZEB 73	4	20332	N MC-867108
ZEB 74	4	20333	N MC-867109
ZEB 75	4	20334	N MC-867110
ZEB 76	4	20335	N MC-867111
ZEB 77	4	20336	N MC-867112
ZEB 78	4	20337	N MC-867113
ZEB 79	4	20338	N MC-867114
ZEB 80	4	20339	N MC-867115
ZEB 81	4	20340	N MC-867116
ZEB 82	4	20341	N MC-867117
ZEB 83	4	20342	N MC-867118
ZEB 84	4	20343	N MC-867119
ZEB 85	4	20344	N MC-867120
ZEB 86	4	20345	N MC-867121
ZEB 87	4	20346	N MC-867122
ZEB 88	4	20347	N MC-867123
ZEB 89	4	20348	N MC-867124
ZEB 90	4	20349	N MC-867125



EXHIBIT A

PART III
Owned Unpatented Claims

QUEENSTAKE RESOURCES USA INC

Name of Claim	Book	Page	BLM Serial No
ZEB 91	4	20350	N MC-867126
ZEB 92	4	20351	N MC-867127
ZEB 93	4	20352	N MC-867128
ZEB 94	4	20353	N MC-867129
ZEB 95	4	20354	N MC-867130
ZEB 96	4	20355	N MC-867131
ZEB 97	4	20356	N MC-867132
ZEB 98	4	20357	N MC-867133
ZEB 99	4	20358	N MC-867134
ZEB 100	4	20359	N MC-867135
ZEB 101	4	20360	N MC-867136
ZEB 102	4	20361	N MC-867137
ZEB 103	4	20362	N MC-867138
ZEB 104	4	20363	N MC-867139
ZEB 105	4	20364	N MC-867140
ZEB 106	4	20365	N MC-867141
ZEB 107	4	20366	N MC-867142
ZEB 108	4	20367	N MC-867143
ZEB 109	4	20368	N MC-867144
ZEB 110	4	20369	N MC-867145
ZEB 111	4	20370	N MC-867146
ZEB 112	4	20371	N MC-867147
ZEB 113	4	20372	N MC-867148
ZEB 114	4	20373	N MC-867149
ZEB 115	4	20374	N MC-867150
ZEB 116	4	20375	N MC-867151
ZEB 117	4	20376	N MC-867152
ZEB 118	4	20377	N MC-867153
ZEB 119	4	20378	N MC-867154
ZEB 120	4	20379	N MC-867155
ZEB 121	4	20380	N MC-867156
ZEB 122	4	20381	N MC-867157
ZEB 123	4	20382	N MC-867158
ZEB 124	4	20383	N MC-867159
ZEB 125	4	20384	N MC-867160
ZEB 126	4	20385	N MC-867161
ZEB 127	4	20386	N MC-867162
ZEB 128	4	20387	N MC-867163



EXHIBIT A

PART III
Owned Unpatented Claims

QUEENSTAKE RESOURCES USA INC

Name of Claim	Book	Page	BLM Serial No
ZEB 129	4	20388	N MC-867164
ZEB 130	4	20389	N MC-867165
ZEB 131	4	20390	N MC-867166
ZEB 132	4	20391	N MC-867167
ZEB 133	4	20392	N MC-867168
ZEB 134	4	20393	N MC-867169
ZEB 135	4	20394	N MC-867170
ZEB 136	4	20395	N MC-867171
ZEB 137	4	20396	N MC-867172
ZEB 138	4	20397	N MC-867173
ZEB 139	4	20398	N MC-867174
ZEB 140	4	20399	N MC-867175
ZEB 141	4	20400	N MC-867176
ZEB 142	4	20401	N MC-867177
ZEB 143	4	20402	N MC-867178
ZEB 144	4	20403	N MC-867179
ZEB 145	4	20404	N MC-867180
ZEB 146	4	20405	N MC-867181
ZEB 147	4	20406	N MC-867182
ZEB 148	4	20407	N MC-867183
ZEB 149	4	20408	N MC-867184
ZEB 150	4	20409	N MC-867185
ZEB 151	4	20410	N MC-867186
ZEB 152	4	20411	N MC-867187
ZEB 153	4	20412	N MC-867188
ZEB 154	4	20413	N MC-867189
ZEB 155	4	20414	N MC-867190
ZEB 156	4	20415	N MC-867191
ZEB 157	4	20416	N MC-867192
ZEB 158	4	20417	N MC-867193
ZEB 159	4	20418	N MC-867194
ZEB 160	4	20419	N MC-867195
ZEB 161	4	20420	N MC-867196
ZEB 162	4	20421	N MC-867197
ZEB 163	4	20422	N MC-867198
ZEB 164	4	20423	N MC-867199
ZEB 165	4	20424	N MC-867200
ZEB 166	4	20425	N MC-867201

EXHIBIT A

PART III
Owned Unpatented Claims

QUEENSTAKE RESOURCES USA INC

Name of Claim	Book	Page	BLM Serial No
ZEB 167	4	20426	N MC-867202
ZEB 168	4	20427	N MC-867203
ZEB 169	4	20428	N MC-867204
ZEB 170	4	20429	N MC-867205
ZEB 171	4	20430	N MC-867206
ZEB 172	4	20431	N MC-867207
ZEB 173	4	20432	N MC-867208
ZEB 174	4	20433	N MC-867209
ZEB 175	4	20434	N MC-867210
ZEB 176	4	20435	N MC-867211
ZEB 177	4	20436	N MC-867212
ZEB 178	4	20437	N MC-867213
ZEB 179	4	20438	N MC-867214
ZEB 180	4	20439	N MC-867215
ZEB 181	4	20440	N MC-867216
ZEB 182	4	20441	N MC-867217
ZEB 183	4	20442	N MC-867218
ZEB 184	4	20443	N MC-867219
ZEB 185	4	20444	N MC-867220
ZEB 186	4	20445	N MC-867221
ZEB 187	4	20446	N MC-867222
ZEB 188	4	20447	N MC-867223
ZEB 189	4	20448	N MC-867224
ZEB 190	4	20449	N MC-867225
ZEB 191	4	20450	N MC-867226
ZEB 192	4	20451	N MC-867227
ZEB 193	4	20452	N MC-867228
ZEB 194	4	20453	N MC-867229
ZEB 195	4	20454	N MC-867230
ZEB 196	4	20455	N MC-867231
ZEB 197	4	20456	N MC-867232
ZEB 198	4	20457	N MC-867233
ZEB 199	4	20458	N MC-867234
ZEB 200	4	20459	N MC-867235
ZEB 201	4	20460	N MC-867236
ZEB 202	4	20461	N MC-867237
ZEB 203	4	20462	N MC-867238
ZEB 204	4	20463	N MC-867239



EXHIBIT A

PART III
Owned Unpatented Claims

QUEENSTAKE RESOURCES USA INC

Name of Claim	Book	Page	BLM Serial No
ZEB 205	4	20464	N MC-867240
ZEB 206	4	20465	N MC-867241
ZEB 207	4	20466	N MC-867242
ZEB 208	4	20467	N MC-867243
ZEB 209	4	20468	N MC-867244
ZEB 210	4	20469	N MC-867245
ZEB 211	4	20470	N MC-867246
ZEB 212	4	20471	N MC-867247
ZEB 213	4	20472	N MC-867248
ZEB 214	4	20473	N MC-867249
ZEB 215	4	20474	N MC-867250
ZEB 216	4	20475	N MC-867251
ZEB 217	4	20476	N MC-867252
ZEB 218	4	20477	N MC-867253
ZEB 219	4	20478	N MC-867254
ZEB 220	4	20479	N MC-867255
ZEB 221	4	20480	N MC-867256
ZEB 222	4	20481	N MC-867257
ZEB 223	4	20482	N MC-867258
ZEB 224	4	20483	N MC-867259
ZEB 225	4	20484	N MC-867260
ZEB 226	4	20485	N MC-867261
ZEB 227	4	20486	N MC-867262
ZEB 228	4	20487	N MC-867263
ZEB 229	4	20488	N MC-867264
ZEB 230	4	20489	N MC-867265
ZEB 231	4	20490	N MC-867266
ZEB 232	4	20491	N MC-867267
ZEB 233	4	20492	N MC-867268
ZEB 234	4	20493	N MC-867269
ZEB 235	4	20494	N MC-867270
ZEB 236	4	20495	N MC-867271
ZEB 237	4	20496	N MC-867272
ZEB 238	4	20497	N MC-867273
ZEB 239	4	20498	N MC-867274
ZEB 240	4	20499	N MC-867275
ZEB 241	4	20500	N MC-867276
ZEB 242	4	20501	N MC-867277



EXHIBIT A

PART III
Owned Unpatented Claims

QUEENSTAKE RESOURCES USA INC

Name of Claim	Book	Page	BLM Serial No
ZEB 243	4	20502	N MC-867278
ZEB 244	4	20503	N MC-867279
ZEB 245	4	20504	N MC-867280
ZEB 246	4	20505	N MC-867281
ZEB 247	4	20506	N MC-867282
ZEB 248	4	20507	N MC-867283
ZEB 249	4	20508	N MC-867284
ZEB 250	4	20509	N MC-867285
ZEB 251	4	20510	N MC-867286
ZEB 252	4	20511	N MC-867287
ZEB 253	4	20512	N MC-867288
ZEB 254	4	20513	N MC-867289
ZEB 255	4	20514	N MC-867290
ZEB 256	4	20515	N MC-867291
ZEB 257	4	20516	N MC-867292
ZEB 258	4	20517	N MC-867293
ZEB 259	4	20518	N MC-867294
ZEB 260	4	20519	N MC-867295
ZEB 261	4	20520	N MC-867296
ZEB 262	4	20521	N MC-867297
ZEB 263	4	20522	N MC-867298
ZEB 264	4	20523	N MC-867299
ZEB 265	4	54968	N MC-881094
ZEB 266	4	54969	N MC-881095
ZEB 267	4	54970	N MC-881096
ZEB 268	4	54971	N MC-881097
ZEB 269	4	54972	N MC-881098
ZEB 270	4	54973	N MC-881099
ZEB 271	4	54974	N MC-881100
ZEB 272	4	54975	N MC-881101
ZEB 273	4	54976	N MC-881102
ZEB 274	4	54977	N MC-881103
ZEB 275	4	54978	N MC-881104
ZEB 276	4	54979	N MC-881105
ZEB 277	4	54980	N MC-881106
ZEB 278	4	54981	N MC-881107
ZEB 279	4	54982	N MC-881108
ZEB 280	4	54983	N MC-881109



EXHIBIT A

PART III
Owned Unpatented Claims

QUEENSTAKE RESOURCES USA INC

Name of Claim	Book	Page	BLM Serial No
ZEB 281	4	54984	N MC-881110
ZEB 282	4	54985	N MC-881111
ZEB 283	4	54986	N MC-881112
ZEB 284	4	54987	N MC-881113
ZEB 285	4	54988	N MC-881114
ZEB 286	4	54989	N MC-881115
ZEB 287	4	54990	N MC-881116
ZEB 288	4	54991	N MC-881117
ZEB 289	4	54992	N MC-881118
ZEB 290	4	54993	N MC-881119
ZEB 291	4	54994	N MC-881120
ZEB 292	4	54995	N MC-881121
ZEB 293	4	54996	N MC-881122
ZEB 294	4	54997	N MC-881123
ZEB 295	4	54998	N MC-881124
ZEB 296	4	54999	N MC-881125
ZEB 297	4	55000	N MC-881126
ZEB 298	4	55001	N MC-881127
ZEB 299	4	55002	N MC-881128
ZEB 300	4	55003	N MC-881129
ZEB 301	4	55004	N MC-881130
ZEB 302	4	55005	N MC-881131
ZEB 303	4	55006	N MC-881132
ZEB 304	4	55007	N MC-881133
ZEB 305	4	55008	N MC-881134
ZEB 306	4	55009	N MC-881135
ZEB 307	4	55010	N MC-881136
ZEB 308	4	55011	N MC-881137
ZEB 309	4	55012	N MC-881138
ZEB 310	4	55013	N MC-881139
ZEB 311	4	55014	N MC-881140
ZEB 312	4	55015	N MC-881141
ZEB 313	4	55016	N MC-881142
ZEB 314	4	55017	N MC-881143
ZEB 315	4	55018	N MC-881144
ZEB 316	4	55019	N MC-881145
ZEB 317	4	55020	N MC-881146
ZEB 318	4	55021	N MC-881147



EXHIBIT A

PART III
Owned Unpatented Claims

QUEENSTAKE RESOURCES USA INC

Name of Claim	Book	Page	BLM Serial No
ZEB 319	4	55022	N MC-881148
ZEB 320	4	55023	N MC-881149
ZEB 321	4	55024	N MC-881150
ZEB 322	4	55025	N MC-881151
ZEB 323	4	55026	N MC-881152
ZEB 324	4	55027	N MC-881153
ZEB 325	4	55028	N MC-881154
ZEB 326	4	55029	N MC-881155
ZEB 327	4	55030	N MC-881156
ZEB 328	4	55031	N MC-881157
ZEB 329	4	55032	N MC-881158
ZEB 330	4	55033	N MC-881159
ZEB 331	4	55034	N MC-881160
ZEB 332	4	55035	N MC-881161
ZEB 333	4	55036	N MC-881162
ZEB 334	4	55037	N MC-881163
ZEB 335	4	55038	N MC-881164
ZEB 336	4	55039	N MC-881165
ZEB 337	4	55040	N MC-881166
ZEB 338	4	55041	N MC-881167
ZEB 339	4	55042	N MC-881168
ZEB 340	4	55043	N MC-881169
ZEB 341	4	55044	N MC-881170
ZEB 342	4	55045	N MC-881171



EXHIBIT A
PART IV
PRIVATE EASEMENTS AND RIGHTS-OF WAY

1. File No. NV-10140 Letter Agreement between Van Norman Ranches, Inc. and Queenstake Resources (U.S.A.) Inc. dated January 23, 1989. Agreement continues until the earlier of (1) the date on which Queenstake has completed mining and reclamation in the Mine Area and has given written notice thereof to Van Norman or (2) the date on which Queenstake has built cattle fencing within the Mine Area (as shown on map) and given written notice to Van Norman that the Mine area can be used for grazing.

2. File NV-10141 Lease and Right-of-Way Agreement dated October 18, 1979, between D. C. Layton Ranches and Queenstake Resources (U.S.A.) Inc. Queenstake has the right to construct, maintain and remove a communications relay station on a plot of land with a buried power line located:

Township 35 North, Range 45 East
Section 27: SE1/4NE1/4

3. File No. NV-10143 Right-of-Way Agreement between Ellison Ranching Company and Queenstake Resources (U.S.A.) Inc. dated July 31, 1993, for use of portion of Arana Road for access.

4. File No. NV-10144 Right-of-Way Agreement between A. Greer Edwards and Robert G. Ojemann, d/b/a Saval Ranching Company, and their wives, Jeanne W. Edwards and A. Jean Ojemann and Queenstake Resources (U.S.A.) Inc. dated January 1, 1980, used for the power line located:

Township 39 North, Range 54 East, MDB&M
Section 5: NW1/4SE1/4

Township 40 North, Range 54 East, MDB&M

Section 9: NW1/4NW1/4
Section 21: E1/2SW1/4, E1/2NW1/4
Section 28: E1/2NW1/4
Section 33: E1/2SW1/4

Approximately 30.53 acres

4. File No. NV-10145 Right-of-Way Agreement between Van Norman Ranches, Inc and Queenstake Resources (U.S.A.) Inc. dated March 10, 1980 used for power line located over:

Township 39 North, Range 54 East, MDB&M

Section 18: SE1/4NE1/4

Section 19: SW1/4SW1/4, NE1/4NW1/4

Section 30: NW1/4NW1/4

Approximately 12.15 acres

5. File No. NV-10148 Access Agreement between James J. Wright Ranch Inc. and Queenstake Resources (U.S.A.) Inc. dated September 18, 1996 for use of Jerritt Canyon road and Thomas Jose road for access across Wright Ranch.
6. File No. NV-10154 Letter Agreement between Van Norman Ranches, Inc and Queenstake Resources (U.S.A.) Inc. dated July 25, 1997 for use of Van Norman Ranch roads for vehicles of all descriptions.



**EXHIBIT A
PART V
PRIVATE GRAZING AGREEMENTS**

1. File No. NV-10123 GL01
Grazing Lease dated August 1, 1997 between Queenstake Resources U.S.A. Inc. and **Rancho Grande (Simplot)**, Lessee.

Township 40 North, Range 54 East
Sections 2 and 3

Township 41 North, Range 54 East.
Section 34

2. File No. NV-10146 GL01
Grazing Lease dated January 1, 1997 between Queenstake Resources U.S.A. Inc., Lessor, and **7C Ranch Corporation**, Lessee

Township 40 North, Range 54 East
Section 9: Lots 1-4, SE $\frac{1}{4}$ NW $\frac{1}{4}$, E $\frac{1}{2}$ SW $\frac{1}{4}$, S $\frac{1}{2}$ SE $\frac{1}{4}$
Section 10: N $\frac{1}{2}$ N $\frac{1}{2}$, S $\frac{1}{2}$ SE $\frac{1}{4}$
Section 11: N $\frac{1}{2}$, S $\frac{1}{2}$ SW $\frac{1}{4}$, SE $\frac{1}{4}$
Section 14: N $\frac{1}{2}$, SW $\frac{1}{4}$ SW $\frac{1}{4}$ SW $\frac{1}{4}$
Section 15: All
Section 16: All
Section 21: N $\frac{1}{2}$ NE $\frac{1}{4}$
Section 22: N $\frac{1}{2}$ N $\frac{1}{2}$
Section 23: N $\frac{1}{2}$ N $\frac{1}{2}$ $\frac{1}{4}$

3,336.69 acres, more or less

3. File No. NV-10147 GL01
Grazing Lease dated February 1, 1996 between Queenstake Resources U.S.A. Inc., Lessor, and **James J. Wright Ranch, Inc.**, Lessee.

Township 39 North, Range 53 East
Section 7: Lots 7, 8, 9, 10, 11, 12
Section 18: Lots 1, 2, 3, 4, 5, 9, 10

253.98 acres, more or less

4. File No. NV-10147 GL02
Grazing Lease dated January 1, 1997 between Queenstake Resources U.S.A. Inc., Lessor, and **Van Norman Ranches, Inc.** Lessee.

Township 39 North, Range 53 East

Section 7: Lots 1, 2, 5-8, 12, E $\frac{1}{2}$
Section 8: N $\frac{1}{2}$, SW $\frac{1}{4}$, N $\frac{1}{2}$ SE $\frac{1}{4}$, SE $\frac{1}{4}$ SE $\frac{1}{4}$
Section 9: N $\frac{1}{2}$, S $\frac{1}{2}$ S $\frac{1}{2}$, NE $\frac{1}{4}$ SE $\frac{1}{4}$
Section 10: N $\frac{1}{2}$, SW $\frac{1}{4}$, W $\frac{1}{2}$ SE $\frac{1}{4}$, SE $\frac{1}{4}$ SE $\frac{1}{4}$
Section 11: S $\frac{1}{2}$ N $\frac{1}{2}$ N $\frac{1}{2}$ N $\frac{1}{2}$ NE $\frac{1}{4}$, S $\frac{1}{2}$ N $\frac{1}{2}$ N $\frac{1}{2}$ NE $\frac{1}{4}$, S $\frac{1}{2}$ N $\frac{1}{2}$ NE $\frac{1}{4}$
S $\frac{1}{2}$ NE $\frac{1}{4}$, S $\frac{1}{2}$ N $\frac{1}{2}$ N $\frac{1}{2}$ N $\frac{1}{2}$ NE $\frac{1}{4}$ NW $\frac{1}{4}$
S $\frac{1}{2}$ N $\frac{1}{2}$ N $\frac{1}{2}$ NE $\frac{1}{4}$ NW $\frac{1}{4}$, S $\frac{1}{2}$ N $\frac{1}{2}$ NE $\frac{1}{4}$ NW $\frac{1}{4}$
S $\frac{1}{2}$ NE $\frac{1}{4}$ NW $\frac{1}{4}$, SE $\frac{1}{4}$ NW $\frac{1}{4}$, S $\frac{1}{2}$ SW $\frac{1}{4}$ N $\frac{1}{2}$ SE $\frac{1}{4}$, SE $\frac{1}{4}$ SE $\frac{1}{4}$
Section 14: E $\frac{1}{2}$ NE $\frac{1}{4}$, NW $\frac{1}{4}$, N $\frac{1}{2}$ SW $\frac{1}{4}$, SW $\frac{1}{4}$ SW $\frac{1}{4}$
Section 15: All
Section 16: N $\frac{1}{2}$, E $\frac{1}{2}$ SW $\frac{1}{4}$, SE $\frac{1}{4}$
Section 17: NE $\frac{1}{4}$ NE $\frac{1}{4}$, SW $\frac{1}{4}$ NE $\frac{1}{4}$, NW $\frac{1}{4}$, NE $\frac{1}{4}$ SW $\frac{1}{4}$, NE $\frac{1}{4}$ SE $\frac{1}{4}$
Section 18: Lots 1, 2, 5-12, NE $\frac{1}{4}$, N $\frac{1}{2}$ SE $\frac{1}{4}$

5. File No. NV-10147 GL03
Grazing Lease dated January 30, 1996 between Queenstake Resources U.S.A. Inc., Lessor, and **Glaser Land and Livestock Company**, Lessee.

Township 39 North, Range 53 East

Section 11: NE $\frac{1}{4}$, E $\frac{1}{2}$ E $\frac{1}{2}$ NW $\frac{1}{4}$, NE $\frac{1}{4}$ NE $\frac{1}{4}$ SE $\frac{1}{4}$

- 6, 7 File No. NV-10160
Grazing Lease dated September 15, 2004 between Queenstake Resources U.S.A. Inc., and **Big W Ranch** for use of Stock Water rights and sources within Big W's grazing allotment in the BLM Beaver Creek allotment.

**EXHIBIT A
PART VI
PRIVATE LEASES AND AGREEMENTS**

1. File NV-10101 Mining Option and Lease Agreement dated June 17, 1977, as Amended November 22, 1999 between **American Standard Explorations, Inc.**, acting on its own behalf and as the agent for Yukon Gold Placers, Limited, Pine Bell Mines, Ltd., Makao Development Co. Ltd. and Silver Standard Mines Limited, as Lessors, and Queenstake Resources U.S.A. Inc.

Unpatented Mining Claims:

Name of Claim	BLM Serial No.	Book	Page	FILE NO
SONA 1	N MC-111907	204	190	NV-10101-A
SONA 2	N MC-111908	204	191	NV-10101-A
SONA 65	N MC-111909	204	192	NV-10101-A
SONA 67	N MC-111910	204	193	NV-10101-A
SONA 69	N MC-111911	204	194	NV-10101-A
SONA 76	N MC-111912	204	195	NV-10101-A
SONA 77	N MC-111913	204	196	NV-10101-A
SONA 78	N MC-111914	204	197	NV-10101-A
SONA 79	N MC-111915	204	198	NV-10101-A
SONA 80	N MC-111916	204	199	NV-10101-A
SONA 81	N MC-111917	204	200	NV-10101-A
SONA 82	N MC-111918	204	201	NV-10101-A
SONA 83	N MC-111919	204	202	NV-10101-A
SONA 84	N MC-111920	204	203	NV-10101-A
SONA 85	N MC-111921	204	204	NV-10101-A
SONA 86	N MC-111922	204	205	NV-10101-A
SONA 87	N MC-111923	204	206	NV-10101-A
SONA 88	N MC-111924	204	207	NV-10101-A
SONA 89	N MC-111925	204	208	NV-10101-A
SONA 90	N MC-111926	204	209	NV-10101-A
SONA 91	N MC-111927	204	210	NV-10101-A
SONA 92	N MC-111928	204	211	NV-10101-A
SONA 93	N MC-111929	204	212	NV-10101-A
SONA 94	N MC-111930	204	213	NV-10101-A
SONA 95	N MC-111931	204	214	NV-10101-A
SONA 96	N MC-111932	204	215	NV-10101-A
SONA 97	N MC-111933	204	216	NV-10101-A
SONA 98	N MC-111934	204	217	NV-10101-A
SONA 99	N MC-111935	204	218	NV-10101-A
SONA 100	N MC-111936	204	219	NV-10101-A
SONA 101	N MC-111937	204	220	NV-10101-A
SONA 102	N MC-111938	204	221	NV-10101-A
SONA 103	N MC-111939	204	222	NV-10101-A

SONA 104	N MC-111940	204	223	NV-10101-A
SONA 105	N MC-111941	204	224	NV-10101-A
SONA 106	N MC-111942	204	225	NV-10101-A
SONA 107	N MC-111943	204	226	NV-10101-A
SONA 108	N MC-111944	204	227	NV-10101-A
SONA 109	N MC-111945	204	228	NV-10101-A
SONA 110	N MC-111946	204	229	NV-10101-A
SONA 111	N MC-111947	204	230	NV-10101-A
SONA 112	N MC-111948	204	231	NV-10101-A
SONA 113	N MC-111949	204	232	NV-10101-A
SONA 114	N MC-111950	204	233	NV-10101-A
SONA 115	N MC-111951	204	234	NV-10101-A
SONA 116	N MC-111952	204	235	NV-10101-A
SONA 117	N MC-111953	204	236	NV-10101-A
SONA 118	N MC-111954	204	237	NV-10101-A
SONA 119	N MC-111955	204	238	NV-10101-A
SONA 120	N MC-111956	204	239	NV-10101-A
SONA 121	N MC-111957	204	240	NV-10101-A
SONA 122	N MC-111958	204	241	NV-10101-A
SONA 123	N MC-111959	204	242	NV-10101-A
SONA 124	N MC-111960	204	243	NV-10101-A
SONA 125	N MC-111961	204	244	NV-10101-A
SONA 126	N MC-111962	204	245	NV-10101-A
SONA 127	N MC-111963	204	246	NV-10101-A
SONA 128	N MC-111964	204	247	NV-10101-A
SONA 129	N MC-111965	204	248	NV-10101-A
SONA 130	N MC-111966	204	249	NV-10101-A
SONA 131	N MC-111967	204	250	NV-10101-A
SONA 132	N MC-111968	204	251	NV-10101-A
SONA 133	N MC-111969	204	252	NV-10101-A
SONA 134	N MC-111970	204	253	NV-10101-A
SONA 135	N MC-111971	204	254	NV-10101-A
SONA 136	N MC-111972	204	255	NV-10101-A
SONA 137	N MC-111973	204	256	NV-10101-A
SONA 138	N MC-111974	204	257	NV-10101-A
SONA 139	N MC-111975	204	258	NV-10101-A
SONA 140	N MC-111976	204	259	NV-10101-A
SONA 141	N MC-111977	204	260	NV-10101-A
SONA 142	N MC-111978	204	261	NV-10101-A
SONA 143	N MC-111979	204	262	NV-10101-A
SONA 144	N MC-111980	204	263	NV-10101-A
SONA 145	N MC-111981	204	264	NV-10101-A
SONA 146	N MC-111982	204	265	NV-10101-A
SONA 147	N MC-111983	204	266	NV-10101-A
SONA 148	N MC-111984	204	267	NV-10101-A
SONA 149	N MC-111985	204	268	NV-10101-A



SONA 150	N MC-111986	204	269	NV-10101-A
SONA 151	N MC-111987	204	270	NV-10101-A
SONA 152	N MC-111988	204	271	NV-10101-A
SONA 153	N MC-111989	204	272	NV-10101-A
SONA 154	N MC-111990	204	273	NV-10101-A
SONA 155	N MC-111991	204	274	NV-10101-A
SONA 156	N MC-111992	204	275	NV-10101-A
SONA 157	N MC-111993	204	276	NV-10101-A
SONA 158	N MC-111994	204	277	NV-10101-A
SONA 159	N MC-111995	204	278	NV-10101-A
SONA 160	N MC-111996	204	279	NV-10101-A
SONA 161	N MC-111997	204	280	NV-10101-A
SONA 162	N MC-111998	204	281	NV-10101-A
SONA 163	N MC-111999	204	282	NV-10101-A
SONA 164	N MC-112000	204	283	NV-10101-A
SONA 165	N MC-112001	204	284	NV-10101-A
SONA 166	N MC-112002	204	285	NV-10101-A
SONA 167	N MC-112003	204	286	NV-10101-A
SONA 168	N MC-112004	204	287	NV-10101-A
SONA 169	N MC-112005	204	288	NV-10101-A
SONA 170	N MC-112006	204	289	NV-10101-A
SONA 171	N MC-112007	204	290	NV-10101-A
SONA 172	N MC-112008	204	291	NV-10101-A
SONA 173	N MC-112009	204	292	NV-10101-A
SONA 174	N MC-112010	204	293	NV-10101-A
SONA 175	N MC-112011	204	294	NV-10101-A
SONA 176	N MC-112012	204	295	NV-10101-A
SONA 177	N MC-112013	204	296	NV-10101-A
SONA 181	N MC-112014	204	297	NV-10101-A
SONA 182	N MC-112015	204	298	NV-10101-A
SONA 183	N MC-112016	204	299	NV-10101-A
SONA 184	N MC-112017	204	300	NV-10101-A
SONA 185	N MC-112018	204	301	NV-10101-A
SONA 186	N MC-112019	204	302	NV-10101-A
SONA 187	N MC-112020	204	303	NV-10101-A
SONA 188	N MC-112021	204	304	NV-10101-A
SONA 189	N MC-112022	204	305	NV-10101-A
SONA 190	N MC-112023	204	306	NV-10101-A
SONA 191	N MC-112024	204	307	NV-10101-A
SONA 192	N MC-112025	204	308	NV-10101-A
SONA 193	N MC-112026	204	309	NV-10101-A
SONA 194	N MC-112027	204	310	NV-10101-A
SONA 195	N MC-112028	204	311	NV-10101-A
SONA 196	N MC-112029	204	312	NV-10101-A
SONA 197	N MC-112030	204	313	NV-10101-A
SONA 198	N MC-112031	204	314	NV-10101-A



SONA 199	N MC-112032	204	315	NV-10101-A
SONA 200	N MC-112033	204	316	NV-10101-A
SONA 201	N MC-112034	204	317	NV-10101-A
SONA 202	N MC-112035	204	318	NV-10101-A
SONA 203	N MC-112036	204	319	NV-10101-A
SONA 204	N MC-112037	204	320	NV-10101-A
SONA 205	N MC-112038	204	321	NV-10101-A
SONA 206	N MC-112039	204	322	NV-10101-A
SONA 207	N MC-112040	204	323	NV-10101-A
SONA 208	N MC-112041	204	324	NV-10101-A
SONA 209	N MC-112042	204	325	NV-10101-A
SONA 210	N MC-112043	204	326	NV-10101-A
SONA 211	N MC-112044	204	327	NV-10101-A
SONA 212	N MC-112045	204	328	NV-10101-A
SONA 213	N MC-112046	204	329	NV-10101-A
SONA 214	N MC-112047	204	330	NV-10101-A

2. File NV-10104 Mineral Lease Agreement dated March 9, 1987 between **Clarke Minerals and Clarke Mineral Co.** and Queenstake Resources U.S.A. Inc.

Fee Land: Township 39 North, Range 53 East, MDB&M
 Section 17: NW $\frac{1}{4}$ SE $\frac{1}{4}$
 Section 20: NW $\frac{1}{4}$ NW $\frac{1}{4}$

containing 80.00 acres, more or less.



3. File NV-10105 Mining Lease dated August 1, 1980 between **A. Greer Edwards and Robert G. Ojemann, dba the Saval Ranching Company; Frances E. Crumley; Michael Darling and Muriel Darling; Jeanne W. Edwards and Ward Chilton** and Queenstake Resources U.S.A. Inc.

Fee Land: Township 40 North, Range 53 East, MDB&M
 Section 26: NE $\frac{1}{4}$ NW $\frac{1}{4}$, SE $\frac{1}{4}$ NW $\frac{1}{4}$, NE $\frac{1}{4}$ SW $\frac{1}{4}$, SE $\frac{1}{4}$ SW $\frac{1}{4}$
 Section 27: S $\frac{1}{2}$ SW $\frac{1}{4}$
 Section 34: N $\frac{1}{2}$ SE $\frac{1}{4}$
 Section 35: E $\frac{1}{2}$ NW $\frac{1}{4}$, W $\frac{1}{2}$ NE $\frac{1}{4}$, N $\frac{1}{2}$ SW $\frac{1}{4}$, W $\frac{1}{2}$ SE $\frac{1}{4}$, SE $\frac{1}{4}$ SE $\frac{1}{4}$

Township 39 North, Range 53 East, MDB&M
 Section 1: N $\frac{1}{2}$ SW $\frac{1}{4}$
 Section 2: N $\frac{1}{2}$ SW $\frac{1}{4}$, SW $\frac{1}{4}$ NE $\frac{1}{4}$, NW $\frac{1}{4}$ SE $\frac{1}{4}$
 Section 3: N $\frac{1}{2}$ SE $\frac{1}{4}$, SE $\frac{1}{4}$ SE $\frac{1}{4}$
 Containing 1040 acres, more or less

Unpatented Mining Claims:

Name of Claim	BLM Serial No.	Book	Page	FILE NO
ED 1	N MC-77183	202	348	NV-10105-A
ED 2	N MC-77184	205	630	NV-10105-A
ED 3	N MC-77185	205	631	NV-10105-A
ED 4	N MC-77186	205	632	NV-10105-A
ED 5	N MC-77187	205	633	NV-10105-A
ED 6	N MC-77188	205	634	NV-10105-A
ED 7	N MC-77189	205	635	NV-10105-A
ED 8	N MC-77190	205	636	NV-10105-A
ED 9	N MC-77191	205	637	NV-10105-A
ED 10	N MC-77192	205	638	NV-10105-A
ED 11	N MC-77193	205	639	NV-10105-A
ED 12	N MC-77194	205	640	NV-10105-A
ED 13	N MC-77195	205	641	NV-10105-A
ED 14	N MC-77196	205	642	NV-10105-A
ED 15	N MC-77197	205	643	NV-10105-A
ED 16	N MC-77198	205	644	NV-10105-A
ED 17	N MC-77199	205	645	NV-10105-A
ED 18	N MC-77200	205	646	NV-10105-A
ED 19	N MC-77201	205	647	NV-10105-A
ED 20	N MC-77202	205	648	NV-10105-A
ED 21	N MC-77203	205	649	NV-10105-A
ED 22	N MC-77204	205	650	NV-10105-A
ED 24	N MC-77205	205	652	NV-10105-A
ED 26	N MC-77206	205	654	NV-10105-A
ED 28	N MC-77207	205	656	NV-10105-A
ED 30	N MC-77208	205	658	NV-10105-A
ED 32	N MC-77209	205	660	NV-10105-A



ED 34	N MC-77210	205	662	NV-10105-A
ED 36	N MC-77211	205	664	NV-10105-A
ED 38	N MC-77212	205	666	NV-10105-A
ED 40	N MC-77213	205	668	NV-10105-A
ED 42	N MC-77214	205	670	NV-10105-A
ED 44	N MC-77215	202	348A	NV-10105-A
ED 45	N MC-77216	202	349	NV-10105-A
ED 46	N MC-77217	202	350	NV-10105-A
ED 47	N MC-77218	202	351	NV-10105-A
ED 48	N MC-77219	205	672	NV-10105-A
ED 49	N MC-77220	205	673	NV-10105-A
ED 50	N MC-77221	205	674	NV-10105-A
ED 51	N MC-77222	205	675	NV-10105-A
ED 52	N MC-77223	202	352	NV-10105-A
ED 53	N MC-77224	202	353	NV-10105-A
ED 54	N MC-77225	205	676	NV-10105-A
ED 55	N MC-77226	205	677	NV-10105-A
ED 56	N MC-77227	205	678	NV-10105-A
ED 57	N MC-77228	205	679	NV-10105-A
ED 59	N MC-77229	205	680	NV-10105-A
ED 60	N MC-77230	205	681	NV-10105-A
ED 61	N MC-77231	205	682	NV-10105-A
ED 62	N MC-77232	205	683	NV-10105-A
ED 63	N MC-77233	205	684	NV-10105-A
ED 64A	N MC-282710	432	309	NV-10105-A
ED 64B FRAC.	N MC-282709	432	310	NV-10105-A
ED 65A	N MC-282711	432	311	NV-10105-A
ED 66A	N MC-282712	432	312	NV-10105-A
ED 67A	N MC-282713	432	313	NV-10105-A
ED 68A	N MC-282714	432	314	NV-10105-A
ED 69A	N MC-282715	432	315	NV-10105-A
ED 70A	N MC-282716	432	316	NV-10105-A
ED 71	N MC-77241	205	692	NV-10105-A
ED 72	N MC-77242	205	693	NV-10105-A
ED 73	N MC-77243	205	694	NV-10105-A
ED 74	N MC-77244	205	695	NV-10105-A
ED 75	N MC-77245	205	696	NV-10105-A
ED 76	N MC-77246	205	697	NV-10105-A
ED 77	N MC-77247	205	698	NV-10105-A
ED 78	N MC-77248	205	699	NV-10105-A
ED 79	N MC-77249	205	700	NV-10105-A
ED 80	N MC-77250	206	1	NV-10105-A
ED 81	N MC-77251	206	2	NV-10105-A
ED 82	N MC-77252	206	3	NV-10105-A
ED 83	N MC-77253	206	4	NV-10105-A
ED 84	N MC-77254	206	5	NV-10105-A



ED 85	N MC-77255	206	6	NV-10105-A
ED 86	N MC-77256	202	354	NV-10105-A
ED 87	N MC-77257	206	7	NV-10105-A
ED 88	N MC-77258	206	8	NV-10105-A
ED 89	N MC-77259	202	355	NV-10105-A
ED 90	N MC-77260	206	9	NV-10105-A
ED 91	N MC-77261	202	356	NV-10105-A
ED 92	N MC-77262	206	10	NV-10105-A
ED 93	N MC-77263	202	357	NV-10105-A
ED 94	N MC-77264	206	11	NV-10105-A
ED 95	N MC-77265	202	358	NV-10105-A
ED 96	N MC-77266	206	12	NV-10105-A
ED 97	N MC-77267	202	359	NV-10105-A
ED 98	N MC-77268	206	13	NV-10105-A
ED 99	N MC-77269	202	360	NV-10105-A
ED 100	N MC-77270	206	14	NV-10105-A
ED 101	N MC-77271	202	361	NV-10105-A
ED 102	N MC-77272	206	15	NV-10105-A
ED 103	N MC-77273	202	362	NV-10105-A
ED 104	N MC-77274	206	16	NV-10105-A
ED 105	N MC-77275	202	363	NV-10105-A
ED 106	N MC-77276	202	364	NV-10105-A
ED 107	N MC-77277	206	17	NV-10105-A
ED 108	N MC-77278	206	18	NV-10105-A
ED 109	N MC-77279	202	365	NV-10105-A
ED 110	N MC-77280	202	366	NV-10105-A
ED 111	N MC-77281	206	19	NV-10105-A
ED 112	N MC-77282	206	20	NV-10105-A
ED 113	N MC-77283	206	21	NV-10105-A
ED 114	N MC-77284	206	22	NV-10105-A
ED 115	N MC-77285	206	23	NV-10105-A
ED 116	N MC-77286	206	24	NV-10105-A
ED 117	N MC-77287	202	367	NV-10105-A
ED 118	N MC-77288	206	25	NV-10105-A
ED 119	N MC-77289	202	368	NV-10105-A
ED 120	N MC-77290	202	369	NV-10105-A
ED 121	N MC-77291	202	370	NV-10105-A
ED 122	N MC-77292	202	371	NV-10105-A
ED 123	N MC-77293	202	372	NV-10105-A
ED 124	N MC-77294	202	373	NV-10105-A
ED 125	N MC-77295	202	374	NV-10105-A
ED 126	N MC-77296	202	375	NV-10105-A
ED 127	N MC-77297	202	376	NV-10105-A
ED 128	N MC-77298	202	377	NV-10105-A
ED 129	N MC-77299	202	378	NV-10105-A
ED 130	N MC-77300	202	379	NV-10105-A

7 of 15

Part VI
1/16/2007



0207592

Book 450 01/18/2007
Page 366 Page 103 of 121

ED 131	N MC-77301	202	380	NV-10105-A
ED 132	N MC-77302	202	381	NV-10105-A

4. File NV-10106 Mining Lease dated August 1, 1980 between **Bidart Bros.** (formerly El Tejon Cattle Co.) and Queenstake Resources U.S.A. Inc.

Fee Land: Township 40 North, Range 53 East, MDB&M
Section 2: NE $\frac{1}{4}$ SW $\frac{1}{4}$, S $\frac{1}{2}$ SW $\frac{1}{4}$, N $\frac{1}{2}$ SE $\frac{1}{4}$
Section 3: SE $\frac{1}{4}$ SE $\frac{1}{4}$
Section 4: SW $\frac{1}{4}$ SW $\frac{1}{4}$
Section 8: N $\frac{1}{2}$ NE $\frac{1}{4}$
Section 9: N $\frac{1}{2}$ NW $\frac{1}{4}$
Section 10: NE $\frac{1}{4}$ NW $\frac{1}{4}$, SE $\frac{1}{4}$ SW $\frac{1}{4}$
Section 15: N $\frac{1}{2}$ NE $\frac{1}{4}$, NW $\frac{1}{4}$ NW $\frac{1}{4}$
Section 21: N $\frac{1}{2}$ NW $\frac{1}{4}$, S $\frac{1}{2}$ SW $\frac{1}{4}$, SW $\frac{1}{4}$ SE $\frac{1}{4}$

Township 41 North, Range 53 East, MDB&M
Section 31: Lots 3, 4, 5 and 9

containing 1,014.02 acres, more or less (50% Bidart Bros. and 50% Marvel-Jenkins Ranches).

5. File NV-10107 Mining Lease dated May 21, 1990 between Queenstake Resources U.S.A. Inc., and **Ellison Minerals, Inc.** (Supersedes the Mining Lease dated November 3, 1982 between Ellison Ranching Company and Freeport Gold Company, as agent for the Freeport-FMC Jerritt Canyon Joint Venture.)

Fee Land: Township 40 North, Range 53 East, MDB&M
Section 5: Lots 2, 3 and 4
Section 6: Lots 1, 2, 3 and 4

containing 141.99 acres, more or less.

6. File NV-10108 Mining Lease dated April 23, 1992 between **Ellison Minerals, Inc.** and Queenstake Resources U.S.A. Inc. (Supersedes the Mining Lease, dated April 1, 1984, as amended June 6, 1984).

Fee Land: Township 39 North, Range 53 East, MDB&M
Section 6: Lots 12, 13 and 14
Section 7: Lots 3, 4 and 9

containing 185.80 acres, more or less.

7. File NV-10109 Mining Lease, dated November 15, 1992, between **Ellison Minerals, Inc.** and Queenstake Resources U.S.A. Inc.. (Replaces Mining Lease dated November 15, 1984.)

Fee Land: Township 39 North, Range 52 East, MDB&M
Section 12: E $\frac{1}{2}$

containing 320 acres, more or less.

8. File NV-10110 Mining Lease dated July 17, 1985, as amended November 12, 1986, between **Ellison Minerals, Inc.** and Queenstake Resources U.S.A. Inc.. Supersedes the Mining Lease dated June 21, 1976 between Ellison Ranching Company and FMC Corporation.)

Fee Land: Township 39 North, Range 53 East, MDB&M
Section 5: SW $\frac{1}{4}$ NW $\frac{1}{4}$
Section 6: Lot 1, NW $\frac{1}{4}$ SE $\frac{1}{4}$

Township 40 North, Range 53 East, MDB&M

Section 11: SW $\frac{1}{4}$ SW $\frac{1}{4}$, E $\frac{1}{2}$ SE $\frac{1}{4}$

Section 12: NE $\frac{1}{4}$ NW $\frac{1}{4}$, W $\frac{1}{2}$ SW $\frac{1}{4}$

Section 13: SE $\frac{1}{4}$ SW $\frac{1}{4}$

Section 14: NE $\frac{1}{4}$ NE $\frac{1}{4}$, NE $\frac{1}{4}$ SW $\frac{1}{4}$

Section 16: SW $\frac{1}{4}$ SE $\frac{1}{4}$

Section 21: NE $\frac{1}{4}$ NE $\frac{1}{4}$

Section 22: NE $\frac{1}{4}$ NE $\frac{1}{4}$, NW $\frac{1}{4}$ NW $\frac{1}{4}$, SE $\frac{1}{4}$ NW $\frac{1}{4}$, NE $\frac{1}{4}$ SW $\frac{1}{4}$,
SW $\frac{1}{4}$ SW $\frac{1}{4}$, SE $\frac{1}{4}$ SE $\frac{1}{4}$

Section 23: NW $\frac{1}{4}$ NW $\frac{1}{4}$, SE $\frac{1}{4}$ NW $\frac{1}{4}$

Section 27: NW $\frac{1}{4}$ NW $\frac{1}{4}$, N $\frac{1}{2}$ SW $\frac{1}{4}$

Section 28: SE $\frac{1}{4}$ NE $\frac{1}{4}$, SE $\frac{1}{4}$ SE $\frac{1}{4}$

Section 33: SW $\frac{1}{4}$ NE $\frac{1}{4}$

Section 34: NE $\frac{1}{4}$ NE $\frac{1}{4}$

Section 35: SW $\frac{1}{4}$ NW $\frac{1}{4}$

Township 40 North, Range 54 East, MDB&M

Section 5: SE $\frac{1}{4}$ SW $\frac{1}{4}$

Section 6: Lots 7 and 10

Section 7: Lot 2, NW $\frac{1}{4}$ NE $\frac{1}{4}$

Section 8: SW $\frac{1}{4}$ NE $\frac{1}{4}$, N $\frac{1}{2}$ SW $\frac{1}{4}$

Section 18: Lots 1 and 2, SE $\frac{1}{4}$ NE $\frac{1}{4}$, NE $\frac{1}{4}$ NW $\frac{1}{4}$

containing 1,680 acres, more or less.

9. File NV-10111 Mining Lease dated July 1, 1987 between **Ellison Minerals, Inc.** and **Queenstake Resources U.S.A. Inc.**

Fee Land: Township 39 North, Range 52 East, MDB&M
Section 1: Lots 1, 2, 3, 4, S $\frac{1}{2}$ N $\frac{1}{2}$, S $\frac{1}{2}$
Section 2: Lots 1, 2, 3, 4, S $\frac{1}{2}$ NE $\frac{1}{4}$, SW $\frac{1}{4}$ NW $\frac{1}{4}$, E $\frac{1}{2}$ SE $\frac{1}{4}$
Section 11: E $\frac{1}{2}$ E $\frac{1}{2}$, SW $\frac{1}{4}$ NE $\frac{1}{4}$, N $\frac{1}{2}$ SW $\frac{1}{4}$, NW $\frac{1}{4}$ SE $\frac{1}{4}$
Section 12: W $\frac{1}{2}$
Section 14: NW $\frac{1}{4}$ NE $\frac{1}{4}$, N $\frac{1}{2}$ NW $\frac{1}{4}$, SW $\frac{1}{4}$ NW $\frac{1}{4}$

Township 39 North, Range 53 East, MDB&M
Section 6: Lots 5, 6 and 11

containing 1,899.20 acres, more or less.

10. File NV-10112 Mining Lease dated June 1, 1981 between **M.E. Gaillard, Joseph I. Jacob, Charles Van Norman, Della Van Norman and Van Norman Ranches, Inc.** Queenstake Resources U.S.A. Inc..

Fee Lands: Township 39 North, Range 53 East, MDB&M
Section 10: NE $\frac{1}{4}$ SE $\frac{1}{4}$
Section 11: W $\frac{1}{2}$ NW $\frac{1}{4}$, N $\frac{1}{2}$ SW $\frac{1}{4}$, SW $\frac{1}{4}$ SE $\frac{1}{4}$
Section 14: W $\frac{1}{2}$ NE $\frac{1}{4}$, N $\frac{1}{2}$ SE $\frac{1}{4}$
Section 22: NW $\frac{1}{4}$ NE $\frac{1}{4}$, SE $\frac{1}{4}$ NE $\frac{1}{4}$
Section 23: SE $\frac{1}{4}$ SW $\frac{1}{4}$
Section 24: S $\frac{1}{2}$ NE $\frac{1}{4}$, NW $\frac{1}{4}$ NW $\frac{1}{4}$, NE $\frac{1}{4}$ SE $\frac{1}{4}$, SE $\frac{1}{4}$ NW $\frac{1}{4}$

containing 720 acres.



11. File NV-10113 Mining Lease dated August 1, 1980 between **Marvel-Jenkins Ranches** and Queenstake Resources U.S.A. Inc..

Fee Land: Township 40 North, Range 53 East, MDB&M
Section 2: NE $\frac{1}{4}$ SW $\frac{1}{4}$, S $\frac{1}{2}$ SW $\frac{1}{4}$, N $\frac{1}{2}$ SE $\frac{1}{4}$
Section 3: SE $\frac{1}{4}$ SE $\frac{1}{4}$
Section 4: SW $\frac{1}{4}$ SW $\frac{1}{4}$
Section 8: N $\frac{1}{2}$ NE $\frac{1}{4}$
Section 9: N $\frac{1}{2}$ NW $\frac{1}{4}$
Section 10: NE $\frac{1}{4}$ NW $\frac{1}{4}$, SE $\frac{1}{4}$ SW $\frac{1}{4}$
Section 15: N $\frac{1}{2}$ NE $\frac{1}{4}$, NW $\frac{1}{4}$ NW $\frac{1}{4}$
Section 21: N $\frac{1}{2}$ NW $\frac{1}{4}$, S $\frac{1}{2}$ SW $\frac{1}{4}$, SW $\frac{1}{4}$ SE $\frac{1}{4}$

Township 41 North, Range 53 East, MDB&M
Section 31: Lots 3, 4, 5 and 9

containing 1,014.02 acres, more or less
(50% Bidart Bros. and 50% Marvel-Jenkins Ranches); and

Township 40 North, Range 53 East, MDB&M
Section 1: Lots 3, 4 and 5

Township 41 North, Range 54 East, MDB&M
Section 30: SW $\frac{1}{4}$ SE $\frac{1}{4}$
Section 31: NW $\frac{1}{4}$ NE $\frac{1}{4}$, E $\frac{1}{2}$ SE $\frac{1}{4}$, NE $\frac{1}{4}$ SW $\frac{1}{4}$, Lot 3

containing 320.30 acres, more or less(Marvel-Jenkins Ranches).

12. File NV-10117 Mining Lease dated June 1, 1981 between **Charles Van Norman, Della Van Norman, M.E. Gaillard, and Van Norman Ranches, Inc.** and Queenstake Resources U.S.A. Inc.

Fee Land: Township 39 North, Range 53 East
Section 8: SW $\frac{1}{4}$ SE $\frac{1}{4}$
Section 9: N $\frac{1}{2}$ SW $\frac{1}{4}$, NW $\frac{1}{4}$ SE $\frac{1}{4}$
Section 16: W $\frac{1}{2}$ SW $\frac{1}{4}$
Section 17: NW $\frac{1}{4}$ NE $\frac{1}{4}$, SE $\frac{1}{4}$ NE $\frac{1}{4}$, S $\frac{1}{2}$ S $\frac{1}{2}$, NW $\frac{1}{4}$ SW $\frac{1}{4}$
Section 18: S $\frac{1}{2}$ SE $\frac{1}{4}$
Section 19: NE $\frac{1}{4}$ NW $\frac{1}{4}$, NE $\frac{1}{4}$ SE $\frac{1}{4}$
Section 20: SW $\frac{1}{4}$ NW $\frac{1}{4}$

containing 720 acres.

13. File NV-10118 Mining Lease dated June 1, 1981 between **Charles Van Norman, Della Van Norman, H.E. Hunewill and Phyllis Hunewill** and Queenstake Resources U.S.A. Inc.

Minerals underlying lands formerly covered by unpatented mining claims
HV #1-4, 10-19 and FF 10-12, 15, 19.

14. File NV-10119 Mining Lease dated June 1, 1981 between **Charles Van Norman, Della Van Norman and Van Norman Ranches, Inc.** and Queenstake Resources U.S.A. Inc.

Fee Land: Township 40 North, Range 53, East, MDB&M
Section 19: Lot 6
Section 30: Lot 6

containing 80 acres, more or less.

15. File NV-10120 Mining Lease dated June 22, 1981 between **Charles Van Norman, Della Van Norman, Van Norman Ranches, Inc., Thomas E. Bilbao and Frances J. Bilbao** and Queenstake Resources U.S.A. Inc.

Unpatented Mining Claims: Birdseye #20-26, 30-32

Name of Claim	BLM Serial No.	Book	Page	FILE NO
BIRDS EYE 20	N MC-155929	321	82	NV-10120-A
BIRDS EYE 21	N MC-155930	321	83	NV-10120-A
BIRDS EYE 22	N MC-155931	321	84	NV-10120-A
BIRDS EYE 23	N MC-155932	321	85	NV-10120-A
BIRDS EYE 24	N MC-155933	321	86	NV-10120-A
BIRDS EYE 25	N MC-155934	321	87	NV-10120-A
BIRDS EYE 26	N MC-155935	321	88	NV-10120-A
BIRDS EYE 30	N MC-169497	333	536	NV-10120-A
BIRDS EYE 31	N MC-169498	333	537	NV-10120-A
BIRDS EYE 32	N MC-169499	333	538	NV-10120-A



16. File NV-10121 Deed dated November 2, 1994 between Charles Van Norman and Della Van Norman, Stanley Zunino and Norma Zunino, Koncher Trust, successor in interest to Louis Koncher and Myrtle B. Koncher, and Paul Urgel and Dorothy B. Urgel, Grantors and Queenstake Resources U.S.A. Inc., Grantee. Grantors reserved a production royalty of **1.5%** of the net returns from sales of all oil, gas, metals, ores, minerals and materials of all kinds extracted from the Properties.

Unpatented Mining Claims: Buckhorn Nos. 52-53
 Pa Nos. 1-9
 Van Nos. 1-17

17. File NV-10122 Assignment and Agreement dated May 21, 1990 between Alma American Mining Corporation and Independence Mining Company Inc.*, assigning to IMC its interest in the Mining Lease dated January 1, 1989 between **Thomas E. Bilbao, Alloyed Associates, Inc., Merle Newell, Russell J. Hayden and Jay Valcarce** and Alma American Mining Corporation, as assigned to Queenstake Resources U.S.A. Inc.. .

Minerals underlying lands formerly covered by unpatented mining claims AA 11000-1 through AA11000-5.

18. File NV-10125 Mineral Lease Agreement dated May 1, 1991 between **Lawrence F. Moiola and Mary Jane Moiola** and Queenstake Resources U.S.A. Inc.

Unpatented Mining Claims: Arana and Arana 1-5

Name of Claim	BLM Serial No.	Book	Page	FILE NO
ARANA	N MC-109009	90	114	NV-10125-A
ARANA #1	N MC-109010	92	507	NV-10125-A
ARANA #2	N MC-109011	92	508	NV-10125-A
ARANA #3	N MC-109012	184	560	NV-10125-A
ARANA #4	N MC-109013	184	561	NV-10125-A
ARANA #5	N MC-109014	184	562	NV-10125-A

19. File NV-10134A Mineral Lease Agreement dated July 13, 1992 between **Frances E. Crumley, as Trustee of the Frances E. Crumley Trust** and Queenstake Resources U.S.A. Inc.

Fee Land: An undivided 50% mineral interest in the following property:

<u>Township 40 North, Range 53 East, MDB&M</u>	<u>Acres</u>
Section 24: NE $\frac{1}{4}$ NE $\frac{1}{4}$, SW $\frac{1}{4}$ NW $\frac{1}{4}$	80.00
Section 25: SE $\frac{1}{4}$ NE $\frac{1}{4}$, NW $\frac{1}{4}$ NE $\frac{1}{4}$	80.00
 <u>Township 40 North, Range 54 East, MDB&M</u>	
Section 19: Lot 1	34.99
Lot 2	34.99
E $\frac{1}{2}$ NW $\frac{1}{4}$, SW $\frac{1}{4}$ NE $\frac{1}{4}$, E $\frac{1}{2}$ NE $\frac{1}{4}$	200.00
Section 20: SW $\frac{1}{4}$ NW $\frac{1}{4}$, NW $\frac{1}{4}$ SW $\frac{1}{4}$	80.00
Section 29: S $\frac{1}{2}$ S $\frac{1}{2}$	160.00

containing 669.98 acres, more or less.

20. File NV-10134B Mining Lease Agreement dated July 13, 1992 between **Michael Darling and Muriel Darling** and Queenstake Resources U.S.A. Inc.

Fee Land: An undivided 25% mineral interest in the following property:

<u>Township 40 North, Range 53 East, MDB&M</u>	<u>Acres</u>
Section 24: NE $\frac{1}{4}$ NE $\frac{1}{4}$, SW $\frac{1}{4}$ NW $\frac{1}{4}$	80.00
Section 25: SE $\frac{1}{4}$ NE $\frac{1}{4}$, NW $\frac{1}{4}$ NE $\frac{1}{4}$	80.00
 <u>Township 40 North, Range 54 East, MDB&M</u>	
Section 19: Lot 1	34.99
Lot 2	34.99
E $\frac{1}{2}$ NW $\frac{1}{4}$, SW $\frac{1}{4}$ NE $\frac{1}{4}$, E $\frac{1}{2}$ NE $\frac{1}{4}$	200.00
Section 20: SW $\frac{1}{4}$ NW $\frac{1}{4}$, NW $\frac{1}{4}$ SW $\frac{1}{4}$	80.00
Section 29: S $\frac{1}{2}$ S $\frac{1}{2}$	160.00

containing 669.98 acres, more or less.

21. File NV-10137 Mineral Lease Agreement dated July 19, 1993 between **Thomas E. Bilbao and Frances Bilbao** and Queenstake Resources U.S.A. Inc.

Minerals underlying lands formerly covered by unpatented mining claim BD No. 1.

22. File NV-10153 Mineral Lease Agreement dated July 29, 1997 (as Amended July 29, 2004) between **James Wright Ranch, Inc., Thomas E. Bilbao and Frances Bilbao, Van Norman Family Decedent's Trust, and Van Norman Ranches, Inc.,** Owners, and Queenstake Resources U.S.A. Inc.

Parcel 1: Township 39 North, Range 52 East, MDB&M
Section 14: E $\frac{1}{2}$ NE $\frac{1}{4}$, SW $\frac{1}{4}$ NE $\frac{1}{4}$, SE $\frac{1}{4}$ NW $\frac{1}{4}$, E $\frac{1}{2}$ SW $\frac{1}{4}$, SE $\frac{1}{4}$ old
Section 23: NW $\frac{1}{4}$ NW $\frac{1}{4}$, SE $\frac{1}{4}$ NW $\frac{1}{4}$, N $\frac{1}{2}$ SW $\frac{1}{4}$ new
containing 560 acres, more or less.

Parcel 2: Township 39 North, Range 52 East, MDB&M
Section 13: All old
Section 22: NE $\frac{1}{4}$ SE $\frac{1}{4}$ new
Section 25: W $\frac{1}{2}$ NW $\frac{1}{4}$, NW $\frac{1}{4}$ SW $\frac{1}{4}$ new
containing 800 acres, more or less

23. File NV-10171 Mining Lease dated July 18, 2005 between Van Norman Quarter Horses and Queenstake Resources U.S.A. Inc.

Township 39 North, Range 53 East, MDB&M
Section 29: S $\frac{1}{2}$ NW $\frac{1}{4}$, SW $\frac{1}{4}$ NE $\frac{1}{4}$, N $\frac{1}{2}$ SW $\frac{1}{4}$, SE $\frac{1}{4}$ SW $\frac{1}{4}$, SE $\frac{1}{4}$
Section 30: SE $\frac{1}{4}$ NE $\frac{1}{4}$
Section 32: N $\frac{1}{2}$ N $\frac{1}{2}$
containing 600 acres, more or less

25. File NV-10172 Surface Use and Compensation Agreement dated July 18, 2005 between Van Norman Ranches and Queenstake Resource U.S.A. Inc.

Township 39 North, Range 53 East, MDB&M
Section 13: S $\frac{1}{2}$ SW $\frac{1}{4}$
Section 14: SE $\frac{1}{4}$ SW $\frac{1}{4}$, S $\frac{1}{2}$ SE $\frac{1}{4}$
Section 23: E $\frac{1}{2}$ NW $\frac{1}{4}$, NE $\frac{1}{4}$
Section 24: NE $\frac{1}{4}$ NW $\frac{1}{4}$, SW $\frac{1}{4}$ NW $\frac{1}{4}$, N $\frac{1}{2}$ SW $\frac{1}{4}$, NW $\frac{1}{4}$ SE $\frac{1}{4}$
containing 640 acres, more or less

26. File ADM-1000
Real Estate Lease between ESM2, LLC, Landlord and Queenstake Resources U.S.A. Inc., Tenant, dated effective December 1, 2002 for use of Parking Lot located at 3250 West Idaho Street, Elko, NV.

**EXHIBIT A
PART VII
WATER RIGHTS**

COPY



NO	SERIAL	CHANGE STATUS	UNIT OF MEAS	PRIORITY	SOURCE	AMT	CRS	DUTY	US3	UNITS	PT	DIR	PLACE OF USE	ACTION	REMARKS
40	61390	PERMIT	OPERATIONAL RESOURCES	15580710	M. GEN. PORTAL	0.5		445.00	NO	500	Q		4153 33 JNSB		
41	61722	PERMIT	OPERATIONAL RESOURCES	15581100	WILL #4	0.0155		3.55	NO	5			4154 34 JNSB		
42	617408	PERMIT	OPERATIONAL RESOURCES	15581200	WILL #2	0.26		185.2	NO	5			4254 04 L21		
43	617808	PERMIT	OPERATIONAL RESOURCES	15581002	WILL #3	0.4		285.6	NO	5			4254 04 L19		
44	617818	PERMIT	OPERATIONAL RESOURCES	15581002	WILL #3	0.4		285.6	NO	5			4254 04 L20		
45	61946	PERMIT	OPERATIONAL RESOURCES	15601020	WILL #3	0.2		144.8	NO	5			4154 33 JNSB		
46	62106	PERMIT	OPERATIONAL RESOURCES	15601117	WILL #5	2.2		144.8	NO	5			4253 23 JNSB		
47	62307	PERMIT	OPERATIONAL RESOURCES	15601117	WILL #5	2.2		144.8	NO	5			4153 23 JNSB		
48	62308	PERMIT	OPERATIONAL RESOURCES	15601117	WILL #5	2.2		144.8	NO	5			4153 23 JNSB		
49	62374	PERMIT	OPERATIONAL RESOURCES	15621114	WILL #5	2.5		1065.4	NO	5			4254 04 L27		
50	62428	PERMIT	OPERATIONAL RESOURCES	15641103	WILL #5	2.5		1065.4	NO	5			4254 04 L27		
51	62423	PERMIT	OPERATIONAL RESOURCES	15641103	WILL #5	2.5		1065.4	NO	5			4254 04 L27		
52	62451	PERMIT	OPERATIONAL RESOURCES	15641103	WILL #5	2.5		1065.4	NO	5			4254 04 L27		
53	63123	PERMIT	OPERATIONAL RESOURCES	15651126	WILL #5	0.23		145.4	NO	5			4253 23 JNSB		
54	63126	PERMIT	OPERATIONAL RESOURCES	15651126	WILL #5	0.76		543.0	NO	5			4253 23 JNSB		
55	71112	PERMIT	OPERATIONAL RESOURCES	15651126	WILL #5	0.76		543.0	NO	5			4253 23 JNSB		
56	71117	PERMIT	OPERATIONAL RESOURCES	15651126	WILL #5	0.2		144.8	NO	5			4253 23 JNSB		
57	71127	PERMIT	OPERATIONAL RESOURCES	15651126	WILL #5	0.15		15.35	NO	5			4253 23 JNSB		
58	714921	PERMIT	OPERATIONAL RESOURCES	15711254	WILL #7	2.23		37.65	NO	5			4254 04 L27		
59	715547	PERMIT	OPERATIONAL RESOURCES	15711254	WILL #7	2.23		37.65	NO	5			4254 04 L27		

** I-9900: NO-WINING/BIDDING; \$-STOCK: IND-COMMERCIAL; P-20060310 **



**EXHIBIT A
PART VIII
PERMITTED ENCUMBRANCES**

1. File No. NV-10103 Deed dated February 19, 1990 between Thomas E. Bilbao and Frances Bilbao, his wife and Jay Valcarce, Grantors, and Freeport-McMoRan Gold Company, as agent for the Freeport-FMC Joint Venture, Grantee.
2. File No. NV-10146 EA01 Historic Preservation Easement Agreement, Environmental Assessment covering certain Patented land tracts subject to Patent #27-96-0012, dated February 2, 1996, Independence Mining Co. Inc.*, Grantor, United States Bureau of Land Management, Grantee.
3. File No. NV-10147 EA01 Historic Preservation Easement Agreement, Environmental Assessment covering certain Patented land tracts subject to Patent #27-96-0013, dated February 2, 1996, Independence Mining Co. Inc.*, Grantor, United States Bureau of Land Management, Grantee.



EXHIBIT A

**PART IX
Private Lease and Agreements**

1. **BAXTER PROJECT** – Elko & Eureka Counties, Nevada
File NV-10173-01: Minerals Lease Agreement dated March 29, 2006 between Newmont Capital Limited, Lessor and Queenstake Resources U.S.A., Lessee, pertaining to the following property:


267 Baxter, LA & Bell unpatented mining claims located in:
T37N, R48E
Sections 1 & 12

T37N, R49E
Sections 4-9 and 17

T38N, R48E
Sections 25, 35 & 36

T38N, R49E
Sections 29-32

<u>Claim Name:</u>	<u>Elko County Book / Page</u>	<u>Amended Elko County Book/Page</u>	<u>BLM NMC:</u>
Baxter #1-34	444 554-587		290902-290935
Baxter #35	444 588	446 552	290936
Baxter #36-147	444 589-700		290937-291048
Baxter #148-188	444 1-41		291049-291089
LA #2-8	444 540-546		291090-291096
Bell #1-30	444 510-539		291150-291179
Baxter #189-230	543 81-122		384603-384644

 0207592 Book 450 01/18/2007
Page 379 Page 116 of 121

Baxter Project (con't)

63 Giant unpatented mining claims located in:

T36N, R49E

Sections 16-18, 20 & 21

<u>Claim Name:</u>	<u>Eureka County</u>		<u>BLM NMC:</u>
	<u>Book</u>	<u>/ Page</u>	
Giant 19-26	246	379-386	677797-677804
Giant 37	246	387	677805
Giant 39	246	388	677806

Baxter Project (con't.)

Giant 41	246	389	677807
Giant 43	246	390	677808
Giant 139	246	391	677809
Giant 141	246	392	677810
Giant 143	246	393	677811
Giant 145	246	394	677812
Giant 147	246	395	677813
Giant 156-165	246	396-405	677814-677823
Giant 174-209	246	406-441	677824-677859

196 Orbel unpatented mining claims located in:

T37N, R48E

Sections 11-15 & 22-25

T37N, R49

Sections 17-20 & 30

<u>Claim Name:</u>	<u>Elko County</u>		<u>BLM NMC:</u>
	<u>Book</u>	<u>/ Page</u>	
Orbel 37-77	836	80-120	683768-683808
Orbel 79-105	836	121-147	683809-683835
Orbel 107-113	836	148-154	6838/36-683842
Orbel 116-142	836	155-181	683843-683859
Orbel 145-238	836	182-275	683870-683963



Baxter Project (con't)

65 Oslo unpatented mining claims located in:

T36N, R49E

Sections 5-9 & 16-18

<u>Claim Name:</u>	<u>Elko</u> <u>Book / page</u>	<u>Eureka County</u> <u>Book / Page</u>	<u>BLM NMC:</u>
Oslo 1-63	843 422-484		692559-692621
Oslo 12A	1 44657		826942
Oslo 15A	1 44658	345 422	826943

36 Zurich unpatented mining claims located in:

T36N, R48E

Section 1

T36N, R49E

Section 6

T37N, R48E

Section 36

T37N, R49E

Section 31

<u>Claim Name:</u>	<u>Elko County</u> <u>Book / Page</u>	<u>BLM NMC:</u>
Zurich 1-36	836 44-79	683732-683767



0207592

Book
Page

450
381

01/18/2007
Page 118 of 121

2. **SHWIN PROJECT** – Lander County, Nevada

File NV-10174-01: Minerals Lease and Sublease Agreement dated March 29, 2006 between Newmont USA Limited dba Newmont Mining Corporation, Lessor, and Queenstake Resources U.S.A., Lessee, pertaining to the following property

81 Ram & Shwin unpatented mining claims located in:

T28N, R45E

Sections 4, 5 & 8

T298N, R45E

Sections 28 & 32

<u>Claim Name:</u>	<u>Lander Book / Page</u>	<u>BLM NMC:</u>
Ram No. 1-16	402 / 1-16	684573-684588
Ram No. 63-79	402 / 63-79	684635-684651
Ram No. 81	402 / 81	684653
Ram No. 83	402 / 83	684655
Ram No. 85	402 / 85	684957
Ram No. 87	402 / 87	684959
Ram No. 89	402 / 89	684661
Ram No. 91	402 / 91	684663
Ram No. 93	402 / 93	684665
Ram No. 95	402 / 95	684667
Shwin No. 1-20	378 / 74-93	655519-655538
Shwin No. 57-66	378 / 130-139	655575-655584
Shwin No. 75-84	378 / 148-157	655593-655602

File No. NV-10174-02: Mining Lease and Agreement dated August 15, 2003 between Nevada North Resources (U.S.A.) Inc. and Newmont USA Limited, recorded in Lander County on October 14, 2003, Book 519, Page 726 pertaining to the following:

32 SOV unpatented mining claims located in:

T29N, R45E

Section 34

<u>Claim Name:</u>	<u>Lander County Book / Page</u>	<u>BLM NMC:</u>
SOV #73-90, #95-108	494 61-92	824884-824915



Shwin Project (con't.)

File NV-10174-03: Mineral Lease dated April 15, 1986 between Nevada Land and Resource Company LLC, successor in interest to Southern Pacific Land Company and Newmont USA Limited, successor in interest to SFP Minerals Corporation, as assigned. A Memorandum or Lease recorded 11/25/87 in Lander County, Book 303, Page 46, pertaining to the following:

T29N, R44E

Section 25: All

Containing 640 acres, more or less)

File NV-100174-04: Mineral Lease dated August 3, 1987 between Nevada Land and Resource Company LLC, successor in interest to Southern Pacific Land Company and Newmont USA Limited, successor in interest to SFP Minerals Corporation, as assigned. A Memorandum or Lease recorded 11/25/87 in Lander County, Book 303, Page 46, pertaining to the following:

T28N, R45E

Section 3: S $\frac{1}{2}$ N $\frac{1}{2}$, Lots 1-4 (324.06 acres)

Section 5: S $\frac{1}{2}$ N $\frac{1}{2}$, Lots 1-4 (324.16 acres)

T9N, R45E

Section 19: Lots 1-4, E $\frac{1}{2}$ W $\frac{1}{2}$ (335.60 acres)


Section 27: All (640 acres)

Section 29: All (640 acres)

Section 31: Lots 1-4, E $\frac{1}{2}$ W $\frac{1}{2}$ (355.64 acres)

Section 33: All (640 acres)

Containing 3,559.46 acres, more or less

 0207592 Book 450 01/18/2007
Page 383 Page 120 of 121

3. **SOUTH CARLIN PROJECT** – Elko County, Nevada
File NV-10175-01: Minerals Lease Agreement dated March 29, 2006 between Newmont USA Limited dba Newmont Mining Corporation, Lessor, and Queenstake Resources U.S.A., Lessee, pertaining to the following property:

90 Geneva unpatented mining claims located in:

T32N, R52E

Sections 2 & 12

T33N, R52E

Section 36

<u>Claim Name:</u>	<u>Elko County Book / Page</u>	<u>BLM NMC:</u>
Geneva 1-90	834 1-90	683154-683243

18 BSCR unpatented mining claims located in:

T32N, R52E

Section 2

<u>Claim Name:</u>	<u>Elko County Book / Page</u>	<u>BLM NMC:</u>
BSCR 1-18	1079 233-250	798417-798434



0207592

Book . 450
Page . 384

01/18/2007
Page . 121 of 121