

**DOC # 0207738**

02/01/2007

03:56 PM

**Official Record**

Recording requested By  
PARSON, BEHLE & LATIMER

Eureka County - NV

Mike Rebaleati - Recorder

Fee: \$23.00

Page 1 of 10

RPTT:

Recorded By: FES

Book- 0452 Page- 0053



0207738

**APN 410-000-32**

Recorded at the request of  
and when recorded return to:

Ross E. de Lipkau  
Parsons Behle & Latimer  
P.O. Box 2790  
Reno, NV 89509

The undersigned affirms that this document  
Contains no social security numbers.

Ross E. de Lipkau - State Bar of Nevada No. 1628

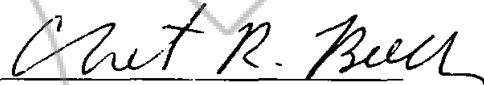
**CERTIFIED COPY OF U.S. MINERAL PATENT**

UNITED STATES DEPARTMENT OF THE INTERIOR  
BUREAU OF LAND MANAGEMENT

Nevada State Office  
1340 Financial Boulevard  
P.O. Box 12,000  
Reno, Nevada 89520-0006

I HEREBY declare under penalty of perjury that the attached reproduction is a copy of documents on file in this office of which I am the official custodian.

IN TESTIMONY WHEREOF I have hereunto subscribed my name and caused the seal of this Office to be affixed on this 19 day of JANUARY, 2007, Reno, Nevada



(Authorized Signature)

Carson City 017664

# The United States of America

To all to whom these presents shall come, Greeting:

WHEREAS, in pursuance of the provisions of the Revised Statutes of the United States, Chapter Six, Title Thirty-two, and legislation supplemental thereto, there have been deposited in the General Land Office of the United States the Plat and Field Notes of Survey and the Certificate of the Register of the Land Office at Carson City, Nevada, accompanied by other evidence whereby it appears that William Y. Boyd and H. Kay Messick

have entered and paid for the Lily, Snowflake, Bell Extension, Rye Grass, Sunnyside, Lily No. 2, Dexter, and Lily Fraction lode mining claims,

designated as Survey No. 4705, embracing a portion of Section thirty-two in Township twenty-seven north and approximately, Section five in Township twenty-six north all in Range fifty-three east of the Mount Diablo Meridian, in the Union Mining District, Eureka County, Nevada, and bounded, described, and platted as follows: Beginning for the description of the Lily lode claim at corner No. 1, a limestone rock 8 x 11 x 12 inches above ground, marked (X), L-1-4705, LP-1-4705, with mound of stone, from which the south quarter section corner to Section thirty-two in Township twenty-seven north of Range fifty-three east of the Mount Diablo Meridian, bears north seven degrees twenty-five minutes thirty seconds west one thousand six hundred seventy-three and forty-one hundredths feet distant;

Thence, first course, south twelve degrees one minute west three hundred feet to a point from which discovery bears north seventy-six degrees three minutes west one thousand four hundred forty feet distant; six hundred feet to corner No. 2, a cedar post four inches square, two feet above mound of earth, marked L-2-4705, L2-1-4705;

Thence, second course, north seventy-six degrees three minutes

RECORD OF PATENTS: Patent number **1071640**



west one thousand five hundred feet to corner No. 3, a limestone rock 10 x 12 x 12 inches above mound of earth and stone, marked (X) L-3-4705 L2-2-4705;

Thence, third course, north twelve degrees one minute east six hundred feet to corner No. 4, a limestone rock 9 x 12 x 12 inches above ground, marked (X) L-4-4705, L2-4-4705, with mound of stone;

Thence, fourth course, south seventy-six degrees three minutes east one thousand five hundred feet to corner No. 1, the place of beginning; the survey of the lode claim, as above described, extending one thousand five hundred feet in length along said Lily vein or lode;

Beginning, for the description of the Snowflake lode claim, at corner No. 1, a limestone rock 9 x 12 x 13 inches above ground, marked (X), SP-1-4705, S-1-4705, S2-1-4705, with mound of stones; identical with corner No. 1 of the Sunnyside No. 2 lode claim Survey No. 4705, from which said quarter section corner bears south sixty-three degrees fifteen minutes east two hundred sixty-two and fifty-four hundredths feet distant;

Thence, first course, south seventy-six degrees thirty-nine minutes east three hundred feet to a point from which discovery bears south fifteen degrees twelve minutes west one thousand two hundred seventy feet distant; six hundred feet to corner No. 2, a limestone rock 11 x 11 x 13 inches above ground, marked (X), S-2-4705, S2-4-4705, with mound of stone; identical with corner No. 4 of said Sunnyside No. 2 lode claim;

Thence, second course, south fifteen degrees twelve minutes west one thousand five hundred feet to corner No. 3, a limestone rock 7 x 12 x 16 inches above mound of earth and stone, marked (X), S-3-4705, with mound of stone;

Thence, third course, north seventy-six degrees thirty-nine minutes west six hundred feet to corner No. 4, a limestone rock 12 x 12 x 12 inches above mound of earth and stone, marked (X), 1-A1882, S-4-4705, with

1071640



0207738

Book 452 02/01/2007  
Page 56 Page 4 of 10

Carson City 017664

mound of stone; identical with corner No. 1 of the Amended Survey No. 1882, the Bell Lindsey lode claim;

Thence, fourth course, north fifteen degrees twelve minutes east one thousand five hundred feet to corner No. 1, the place of beginning; the survey of the lode claim, as above described, extending one thousand five hundred feet in length along said Snowflake vein or lode;

Beginning, for the description of the Bell Extension lode claim at corner No. 1, a limestone rock 10 x 14 x 12 inches above mound of earth and stone, marked (X), 3 - 1882 A, BE-1-4705, S-1-4705, D-1-4705, with mound of stone; identical with corner No. 3 of said Amended Survey No.

1882, from which the south quarter section corner to said Section thirty-two bears south seventy-four degrees twenty-three minutes east eight hundred fifty-five and twenty-eight hundredths feet distant;

Thence, first course, north seventy-seven degrees fifty-nine minutes west six hundred feet to corner No. 2, a tufa rock 6 x 10 x 24 inches, marked (X), BE-2-4705, D-2-4705, with mound of stone;

Thence, second course, south fifteen degrees twenty-seven minutes west one thousand four hundred seventy-one and six tenths feet to corner No. 3, a limestone rock 7 x 10 x 13 inches above ground, marked (X), BE-3-4705, RG-1-4705, with mound of stone;

Thence, third course, south seventy-seven degrees fifty-nine minutes east three hundred feet to a point from which discovery bears north fifteen degrees twenty-seven minutes east seven hundred thirty-five and eight tenths feet distant; six hundred feet to corner No. 4, a limestone rock 7 x 12 x 13 inches above ground, marked (X), 4-1882, BE-4-4705, RG-2-4705, LP-3-4705, with mound of stone; identical with corner No. 4 of said Amended Survey No. 1882;

Thence, fourth course, north fifteen degrees twenty-seven minutes east one thousand four hundred seventy-one and six tenths feet to corner No.

1071640



Carson City 017664

1, the place of beginning; the survey of the lode claim, as above described, extending one thousand four hundred seventy-one and six tenths feet in length along said Bell Extension vein or lode;

Beginning, for the description of the Rye Grass lode claim, at corner No. 1, identical with corner No. 3 of said Bell Extension lode claim, from which the southwest corner to said Section thirty-two bears north thirty-seven degrees twenty-seven minutes west one thousand three hundred forty-six and three tenths feet distant;

Thence, first course, south seventy-seven degrees fifty-nine minutes east three hundred feet to a point from which discovery bears south twelve degrees one minute west seven hundred fifty feet distant; six hundred feet to corner No. 2, identical with corner No. 4 of said Bell Extension lode claim;

Thence, second course, south twelve degrees one minute west one thousand five hundred feet to corner No. 3, a limestone rock 12 x 16 x 12 inches above ground, marked (X), RG-3-4705, with mound of stone;

Thence, third course, north seventy-seven degrees fifty-nine minutes west six hundred feet to corner No. 4, a limestone rock 10 x 13 x 12 inches above ground, marked (X), RG-4-4705, with mound of stone;

Thence, fourth course, north twelve degrees one minute east one thousand five hundred feet to corner No. 1, the place of beginning; the survey of the lode claim, as above described, extending one thousand five hundred feet in length along said Rye Grass vein or lode;

Beginning, for the description of the Sunnyside lode claim, at corner No. 1, identical with corner No. 1 of said Snowflake lode claim;

Thence, first course, north fifteen degrees twelve minutes east thirteen and two tenths feet to corner No. 2 of said Amended Survey No. 1882; one thousand five hundred feet to corner No. 2, a limestone rock 12 x 16 x 12 inches above ground, marked (X), S-2-4705, S2-2-4705, with mound of stone; identical with corner No. 2 of said Sunnyside No. 2 lode claim

1071640



Thence, second course, north seventy-nine degrees twenty-three minutes west six hundred and three tenths feet to corner No. 3, a rhyolite rock 7 x 13 x 12 inches above ground, marked (X), S-3-4705, D-4-4705, with mound of stone;

Thence, third course, south fifteen degrees twelve minutes west one thousand five hundred feet to corner No. 4, identical with corner No. 1 of said Bell Extension lode claim and corner No. 3 of said Amended Survey No. 1882;

Thence, fourth course, south seventy-nine degrees twenty-three minutes east three hundred and fifteen hundredths feet to a point from which discovery bears north fifteen degrees twelve minutes east two hundred feet distant; six hundred and three tenths feet to corner No. 1, the place of beginning; the survey of the lode claim, as above described, extending one thousand five hundred feet in length along said Sunnyside vein or lode;

Beginning, for the description of the Lily No. 2 lode claim, at corner No. 1, identical with corner No. 2 of said Lily lode claim, from which the south quarter section corner of said Section thirty-two bears north two degrees nineteen minutes thirty seconds west two thousand two hundred forty-eight and eighteen hundredths feet distant;

Thence, first course, north seventy-six degrees three minutes west one thousand five hundred feet to corner No. 2, identical with corner No. 3 of said Lily lode claim;

Thence, second course, south twelve degrees one minute west three hundred feet to a point from which discovery bears south seventy-six degrees three minutes east three hundred feet distant; six hundred feet to corner No. 3, a limestone rock 10 x 11 x 19 inches above ground, marked (X), L2-3-4705, with mound of stone;

Thence, third course, south seventy-six degrees three minutes

1071640



east one thousand five hundred feet to corner No. 4, a limestone rock 10 x 13 x 13 inches above ground, marked (X), L2-4-4705, with mound of earth and stone;

Thence, fourth course, north twelve degrees one minute east six hundred feet to corner No. 1, the place of beginning; the survey of the lode claim, as above described, extending one thousand five hundred feet in length along said Lily No. 2 vein or lode;

Beginning, for the description of the Dexter lode claim, at corner No. 1, identical with corner No. 1 of said Bell Extension lode claim;

Thence, first course, north seventy-seven degrees fifty-nine minutes west three hundred feet to a point from which discovery bears north fifteen degrees twelve minutes east two hundred feet distant; six hundred feet to corner No. 2, identical with corner No. 2 of said Bell Extension lode claim;

Thence, second course, north fifteen degrees twelve minutes east one thousand five hundred feet to corner No. 3, a limestone rock 9 x 18 x 36 inches, marked (X), D-3-4705, in mound of earth and stone, with mound of stone;

Thence, third course, south seventy-seven degrees fifty-nine minutes east six hundred feet to corner No. 4, identical with corner No. 3 of said Sunnyside lode claim;

Thence, fourth course, south fifteen degrees twelve minutes west one thousand five hundred feet to corner No. 1, the place of beginning; the survey of the lode claim, as above described, extending one thousand five hundred feet in length along said Dexter vein or lode;

Beginning, for the description of the Lily Fraction lode claim at corner No. 1, identical with corner No. 1 of said Lily lode claim;

1071640



Carson City 017664

Thence, first course, north twelve degrees one minute east eighty and five tenths feet to a point from which discovery bears north seventy-six degrees three minutes west eight hundred ninety-five feet distant; one hundred twenty-six and twenty-six hundredths feet to corner No. 2, a limestone rock 8 x 12 x 14 inches above ground, marked (X), LF-2-4705, with mound of stone;

Thence, second course, north seventy-six degrees thirty-nine minutes west one thousand four hundred ninety-nine and fifty-four hundredths feet to corner No. 3, identical with corner No. 2 of said Rye Grass lode claim;

Thence, third course, south twelve degrees one minute west one hundred ten and fifty-five hundredths feet to corner No. 4, identical with corner No. 4 of said Lily lode claim;





Thence, fourth course, south seventy-six degrees three minutes east one thousand five hundred feet to corner No. 1, the place of beginning; the survey of the lode claim, as above described, extending one thousand five hundred feet in length along said Lily Fraction vein or lode;—expressly excepting and excluding from these presents all that portion of the ground hereinbefore described, embraced in said mining claim or Amended Survey No. 1882, and also all veins, lodes, and ledges throughout their entire depth, the tops or apices of which lie inside of such excluded ground; the premises herein granted, containing one hundred forty-eight acres and sixty-one thousandths of an acre.


1071640



Carson City 017664

NOW KNOW YE, That there is therefore, pursuant to the laws aforesaid, hereby granted by the United States unto the said  
**William Y. Boyd and H. Kay Messick**

the said mining premises hereinbefore described, and not expressly excepted from these presents, and all that portion of the said vein  lode  or ledge  and of all other veins, lodes, and ledges throughout their entire depth, the tops or apexes of which lie inside of the surface boundary lines of said granted premises in said survey extended downward vertically, although such veins, lodes, or ledges in their downward course may so far depart from a perpendicular as to extend outside the vertical side lines of said premises: Provided, That the right of possession to such outside parts of said veins, lodes, or ledges shall be confined to such portions thereof as lie between vertical planes drawn downward through the end lines of said survey so continued in their own direction thence such planes will intersect such exterior parts of said veins, lodes, or ledges: And provided further, That nothing herein contained shall authorize the grantee  herein to enter upon the surface of a claim owned or possessed by another.

TO HAVE AND TO HOLD said mining premises, together with all the rights, privileges, immunities, and appurtenances of whatsoever nature thereunto belonging, unto the said grantee  above named and to **their heirs** and assigns forever; subject, nevertheless, to the above-mentioned and to the following conditions and stipulations:

FIRST. That the premises hereby granted shall be held subject to any vested and accrued water rights for mining, agricultural, manufacturing, or other purposes, and rights to ditches and reservoirs used in connection with such water rights, as may be recognized and acknowledged by the local laws, customs, and decisions of the courts. And there is reserved from the lands hereby granted a right of way thereon for ditches or canals constructed by the authority of the United States.

SECOND. That in the absence of necessary legislation by Congress, the Legislature of **Nevada** may provide rules for working the mining claim or premises hereby granted, involving easements, drainage, and other necessary means to its complete development.

IN TESTIMONY WHEREOF, I, **Franklin D. Roosevelt,**

President of the United States of America, have caused these letters to be made Patent, and the Seal of the General Land Office to be hereunto affixed.

GIVEN under my hand, at the City of Washington, the **TWENTY-SECOND**  
day of **AUGUST** In the year of our Lord one thousand  
nine hundred and **THIRTY-FOUR** and of the Independence of the  
United States the one hundred and **FIFTY-NINTH.**

By the President:

By

**Franklin D. Roosevelt**  
**Louise Polk Wilson**, Secretary,  
**Ed. Clinton**  
Acting Recorder of the General Land Office.

[SEAL]

RECORD OF PATENTS: Patent Number **1071640**