

DOC # 0207931

02/15/2007 03:15 PM

Official Record

Recording requested by  
GOLDEN GRYPHON USA INC

Eureka County - NV  
Mike Rebaleati - Recorder

Fee \$20.50 Page 1 of 1  
RPTT Recorded by FES  
Book- 0452 Page- 0300

I hereby affirm that this document submitted for  
Recording does not contain a social security number.

  
Heather Nagel, Administrative Assistant



CERTIFICATE OF LOCATION  
LODE MINING CLAIM

TO WHOM IT MAY CONCERN:

The Undersigned hereby certifies that Golden Gryphon USA Inc., whose mailing address is 1400  
Tanager Place RR21, Roberts Creek, BC V0N 2W1, has located the WTC 1 lode mining claim in an  
unknown mining district, Eureka County, Nevada, on November 17, 2006. Said Claim is located in the  
following sections:

<u>1/4</u>	<u>Section</u>	<u>Township</u>	<u>Range</u>	<u>Meridian</u>
<u>Alt</u>	<u>35</u>	26N	52E	Mt. Diablo
---	---	26N	52E	Mt. Diablo
---	---	26N	52E	Mt. Diablo
---	---	26N	52E	Mt. Diablo

The Claim is approximately 1500 feet long and approximately 600 feet wide, such that 10 feet is claimed  
in a Northerly direction and 1490 feet is claimed in a Southerly direction from the point of discovery  
(monument of location), at which the Notice of Location is posted, together with 300 feet on each side of the  
monument of location and centerline of the claim. The general course of the vein and these premises is north  
and south.

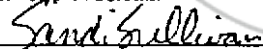
The number, position, and markings on each claim corner are as follows:

<u>Corner</u>	<u>Position</u>	<u>Description</u>	<u>Markings</u>
No. 1	NE Corner	2" x 2" x 4' Wood Post	NE Corner WTC <u>1</u>
No. 2	SE Corner	2" x 2" x 4' Wood Post	SE Corner WTC <u>1</u>
No. 3	SW Corner	2" x 2" x 4' Wood Post	SW Corner WTC <u>1</u>
No. 4	NW Corner	2" x 2" x 4' Wood Post	NW Corner WTC <u>1</u>

As erected on the ground, each corner monument is marked as described above by metal tags.

The work of location consisted of making the claim maps as provided in NRS 517.040.

Golden Gryphon USA Inc.

By:   
Sandi Sullivan, Agent

Recording Requested by: Golden Gryphon USA Inc.  
Please return documents to:  
Carlin Trend Mining Services  
369 - 5<sup>th</sup> Street  
Elko, NV 89801

DOC # 0207932

02/15/2007 03:15 PM

**Official Record**

Recording requested by  
GOLDEN GRYPHON USA INC

Eureka County - NV

Mike Rebaletti - Recorder

Fee \$20.50

Page 1 of 1

RPT1

Recorded By FEB

Book-0452 Page-0301

I hereby affirm that this document submitted for  
Recording does not contain a social security number.

Heather Nagel  
Heather Nagel, Administrative Assistant



0207932

**CERTIFICATE OF LOCATION  
LODE MINING CLAIM**

**TO WHOM IT MAY CONCERN:**

The Undersigned hereby certifies that Golden Gryphon USA Inc., whose mailing address is 1400  
Tanager Place RR21, Roberts Creek, BC V0N 2W1, has located the WTC 2 lode mining claim in an  
unknown mining district, Eureka County, Nevada, on November 17, 2006. Said Claim is located in the  
following sections:

<u>1/4</u>	<u>Section</u>	<u>Township</u>	<u>Range</u>	<u>Meridian</u>
<u>SW</u>	<u>26</u>	26N	52E	Mt. Diablo
<u>SW</u>	<u>35</u>	26N	52E	Mt. Diablo
---	---	26N	52E	Mt. Diablo
---	---	26N	52E	Mt. Diablo

The Claim is approximately 1500 feet long and approximately 600 feet wide, such that 1490 feet is claimed  
in a Northerly direction and 10 feet is claimed in a Southerly direction from the point of discovery  
(monument of location), at which the Notice of Location is posted, together with 300 feet on each side of the  
monument of location and centerline of the claim. The general course of the vein and these premises is north  
and south.

The number, position, and markings on each claim corner are as follows:

<u>Corner</u>	<u>Position</u>	<u>Description</u>	<u>Markings</u>
No. 1	NE Corner	2" x 2" x 4' Wood Post	NE Corner WTC <u>2</u>
No. 2	SE Corner	2" x 2" x 4' Wood Post	SE Corner WTC <u>2</u>
No. 3	SW Corner	2" x 2" x 4' Wood Post	SW Corner WTC <u>2</u>
No. 4	NW Corner	2" x 2" x 4' Wood Post	NW Corner WTC <u>2</u>

As erected on the ground, each corner monument is marked as described above by metal tags.

The work of location consisted of making the claim maps as provided in NRS 517.040.

Golden Gryphon USA Inc.

By: Sandi Sullivan  
Sandi Sullivan, Agent

Recording Requested by: Golden Gryphon USA Inc.

Please return documents to:  
Carlin Trend Mining Services  
369 - 5<sup>th</sup> Street  
Elko, NV 89801

DOC # 0207933

02/15/2007 03:15 PM

Official Record

Recording requested by  
GOLDEN GRYPHON USA INC

Eureka County - NV  
Mike Rebaicani - Recorder

Fee \$20.50

Page 1 of 1

RPT

Recorded By: FES

Book- 0452 Page- 0302

I hereby affirm that this document submitted for  
Recording does not contain a social security number.

  
Heather Nagel, Administrative Assistant



0207933

CERTIFICATE OF LOCATION  
LODE MINING CLAIM

TO WHOM IT MAY CONCERN:

The Undersigned hereby certifies that Golden Gryphon USA Inc., whose mailing address is 1400  
Tanager Place RR21, Roberts Creek, BC V0N 2W1, has located the WTC 3 lode mining claim in an  
unknown mining district, Eureka County, Nevada, on November 17, 2006. Said Claim is located in the  
following sections:

<u>1/4</u>	<u>Section</u>	<u>Township</u>	<u>Range</u>	<u>Meridian</u>
<u>All</u>	<u>35</u>	26N	52E	Mt. Diablo
---	---	26N	52E	Mt. Diablo
---	---	26N	52E	Mt. Diablo
---	---	26N	52E	Mt. Diablo

The Claim is approximately 1500 feet long and approximately 600 feet wide, such that 10 feet is claimed  
in a Northerly direction and 1490 feet is claimed in a Southerly direction from the point of discovery  
(monument of location), at which the Notice of Location is posted, together with 300 feet on each side of the  
monument of location and centerline of the claim. The general course of the vein and these premises is north  
and south.

The number, position, and markings on each claim corner are as follows:

<u>Corner</u>	<u>Position</u>	<u>Description</u>	<u>Markings</u>
No. 1	NE Corner	2" x 2" x 4' Wood Post	NE Corner WTC <u>3</u>
No. 2	SE Corner	2" x 2" x 4' Wood Post	SE Corner WTC <u>3</u>
No. 3	SW Corner	2" x 2" x 4' Wood Post	SW Corner WTC <u>3</u>
No. 4	NW Corner	2" x 2" x 4' Wood Post	NW Corner WTC <u>3</u>

As erected on the ground, each corner monument is marked as described above by metal tags.

The work of location consisted of making the claim maps as provided in NRS 517.040.

Golden Gryphon USA Inc.

By: Sandi Sullivan  
Sandi Sullivan, Agent

Recording Requested by: Golden Gryphon USA Inc.

Please return documents to:  
Carlin Trend Mining Services  
369 - 5<sup>th</sup> Street  
Elko, NV 89801

DOC # 0207934


02/15/2007 03:15 PM  
Official Record

Recording requested by  
GOLDEN GRYPHON USA INC

Eureka County - NV  
Mike Rebaletti - Recorder

Fee \$20.50 Page 1 of 1  
RPTT Recorded By FES  
Book - 0452 Page - 0303

I hereby affirm that this document submitted for  
Recording does not contain a social security number.

  
Heather Nagel, Administrative Assistant



**CERTIFICATE OF LOCATION  
LODE MINING CLAIM**

**TO WHOM IT MAY CONCERN:**

The Undersigned hereby certifies that Golden Gryphon USA Inc., whose mailing address is 1400  
Tanager Place RR21, Roberts Creek, BC V0N 2W1, has located the WTC 4 lode mining claim in an  
unknown mining district, Eureka County, Nevada, on November 17, 2006. Said Claim is located in the  
following sections:

<u>1/4</u>	<u>Section</u>	<u>Township</u>	<u>Range</u>	<u>Meridian</u>
<u>SW</u>	<u>26</u>	26N	52E	Mt. Diablo
<u>NW</u>	<u>35</u>	26N	52E	Mt. Diablo
---	---	26N	52E	Mt. Diablo
---	---	26N	52E	Mt. Diablo

The Claim is approximately 1500 feet long and approximately 600 feet wide, such that 1490 feet is claimed  
in a Northerly direction and 10 feet is claimed in a Southerly direction from the point of discovery  
(monument of location), at which the Notice of Location is posted, together with 300 feet on each side of the  
monument of location and centerline of the claim. The general course of the vein and these premises is north  
and south.

The number, position, and markings on each claim corner are as follows:

<u>Corner</u>	<u>Position</u>	<u>Description</u>	<u>Markings</u>
No. 1	NE Corner	2" x 2" x 4' Wood Post	NE Corner WTC <u>4</u>
No. 2	SE Corner	2" x 2" x 4' Wood Post	SE Corner WTC <u>4</u>
No. 3	SW Corner	2" x 2" x 4' Wood Post	SW Corner WTC <u>4</u>
No. 4	NW Corner	2" x 2" x 4' Wood Post	NW Corner WTC <u>4</u>

As erected on the ground, each corner monument is marked as described above by metal tags.

The work of location consisted of making the claim maps as provided in NRS 517.040.

Golden Gryphon USA Inc.

By:   
Sandi Sullivan, Agent

Recording Requested by: Golden Gryphon USA Inc.

Please return documents to:  
Carlin Trend Mining Services  
369 - 5<sup>th</sup> Street  
Elko, NV 89801

DOC # 0207935

02/15/2007 03:15 PM

Official Record

Recording requested by  
GOLDEN GRYPHON USA INC

Eureka County - NV

Mike Rebaletti - Recorder

Fee \$20.50

Page 1 of 1

RPTT

Recorded By FES

Book- 0452 Page- 0304

I hereby affirm that this document submitted for Recording does not contain a social security number.

  
Heather Nagel, Administrative Assistant



0207935

CERTIFICATE OF LOCATION  
LODE MINING CLAIM

TO WHOM IT MAY CONCERN:

The Undersigned hereby certifies that Golden Gryphon USA Inc., whose mailing address is 1400 Tanager Place RR21, Roberts Creek, BC V0N 2W1, has located the WTC 5 lode mining claim in an unknown mining district, Eureka County, Nevada, on November 17, 2006. Said Claim is located in the following sections:

<u>1/4</u>	<u>Section</u>	<u>Township</u>	<u>Range</u>	<u>Meridian</u>
<u>All</u>	<u>35</u>	26N	52E	Mt. Diablo
---	---	26N	52E	Mt. Diablo
---	---	26N	52E	Mt. Diablo
---	---	26N	52E	Mt. Diablo

The Claim is approximately 1500 feet long and approximately 600 feet wide, such that 10 feet is claimed in a Northerly direction and 1490 feet is claimed in a Southerly direction from the point of discovery (monument of location), at which the Notice of Location is posted, together with 300 feet on each side of the monument of location and centerline of the claim. The general course of the vein and these premises is north and south.

The number, position, and markings on each claim corner are as follows:

<u>Corner</u>	<u>Position</u>	<u>Description</u>	<u>Markings</u>
No. 1	NE Corner	2" x 2" x 4' Wood Post	NE Corner WTC <u>5</u>
No. 2	SE Corner	2" x 2" x 4' Wood Post	SE Corner WTC <u>5</u>
No. 3	SW Corner	2" x 2" x 4' Wood Post	SW Corner WTC <u>5</u>
No. 4	NW Corner	2" x 2" x 4' Wood Post	NW Corner WTC <u>5</u>

As erected on the ground, each corner monument is marked as described above by metal tags.

The work of location consisted of making the claim maps as provided in NRS 517.040.

Golden Gryphon USA Inc.

By:   
Sandi Sullivan, Agent

Recording Requested by: Golden Gryphon USA Inc.  
Please return documents to:  
Carlin Trend Mining Services  
369 - 5<sup>th</sup> Street  
Elko, NV 89801

DOC # 0207936

02/15/2007 03:15 PM

Official Record

Recording Requested By

GOLDEN GRYPHON USA INC

Eureka County - NV

Mike Rebaletti - Recorder

Fee \$28.50

Page 1 of 1

RPTT

Recorded By FES

Book- 0452 Page- 0305

I hereby affirm that this document submitted for Recording does not contain a social security number.

Heather Nagel  
Heather Nagel, Administrative Assistant

**CERTIFICATE OF LOCATION  
LODE MINING CLAIM**

**TO WHOM IT MAY CONCERN:**

The Undersigned hereby certifies that Golden Gryphon USA Inc., whose mailing address is 1400 Tanager Place RR21, Roberts Creek, BC V0N 2W1, has located the WTC 6 lode mining claim in an unknown mining district, Eureka County, Nevada, on November 17, 2006. Said Claim is located in the following sections:

<u>1/4</u>	<u>Section</u>	<u>Township</u>	<u>Range</u>	<u>Meridian</u>
<u>56w</u>	<u>26</u>	26N	52E	Mt. Diablo
<u>46w</u>	<u>35</u>	26N	52E	Mt. Diablo
---	---	26N	52E	Mt. Diablo
---	---	26N	52E	Mt. Diablo

The Claim is approximately 1500 feet long and approximately 600 feet wide, such that 1490 feet is claimed in a Northerly direction and 10 feet is claimed in a Southerly direction from the point of discovery (monument of location), at which the Notice of Location is posted, together with 300 feet on each side of the monument of location and centerline of the claim. The general course of the vein and these premises is north and south.

The number, position, and markings on each claim corner are as follows:

<u>Corner</u>	<u>Position</u>	<u>Description</u>	<u>Markings</u>
No. 1	NE Corner	2" x 2" x 4" Wood Post	NE Corner WTC <u>6</u>
No. 2	SE Corner	2" x 2" x 4" Wood Post	SE Corner WTC <u>6</u>
No. 3	SW Corner	2" x 2" x 4" Wood Post	SW Corner WTC <u>6</u>
No. 4	NW Corner	2" x 2" x 4" Wood Post	NW Corner WTC <u>6</u>

As erected on the ground, each corner monument is marked as described above by metal tags.

The work of location consisted of making the claim maps as provided in NRS 317.040.

Golden Gryphon USA Inc.

By: Sandi Sullivan  
Sandi Sullivan, Agent

Recording Requested by: Golden Gryphon USA Inc

Please return documents to:

Carlin Trend Mining Services

369 - 5<sup>th</sup> Street

Elko, NV 89801



DOC # 0207937

02/15/2007 03:15 PM

Official Record

Recording requested by  
GOLDEN GRYPHON USA INC

Eureka County - NV

Nike Rebaletti - Recorder

Fee \$20.50

Page 1 of 1

RPTT

Recorded By FES

Book- 0452 Page- 0306



0207937

I hereby affirm that this document submitted for  
Recording does not contain a social security number.

Heather Nagel  
Heather Nagel, Administrative Assistant

CERTIFICATE OF LOCATION  
LODE MINING CLAIM

TO WHOM IT MAY CONCERN:

The Undersigned hereby certifies that Golden Gryphon USA Inc., whose mailing address is 1400  
Tanager Place RR21, Roberts Creek, BC V0N 2W1, has located the WTC 7 lode mining claim in an  
unknown mining district, Eureka County, Nevada, on November 17, 2006. Said Claim is located in the  
following sections:

<u>1/4</u>	<u>Section</u>	<u>Township</u>	<u>Range</u>	<u>Meridian</u>
<u>561</u>	<u>26</u>	26N	52E	Mt. Diablo
---	---	26N	52E	Mt. Diablo
---	---	26N	52E	Mt. Diablo
---	---	26N	52E	Mt. Diablo

The Claim is approximately 1500 feet long and approximately 600 feet wide, such that 10 feet is claimed  
in a Northerly direction and 1490 feet is claimed in a Southerly direction from the point of discovery  
(monument of location), at which the Notice of Location is posted, together with 300 feet on each side of the  
monument of location and centerline of the claim. The general course of the vein and these premises is north  
and south.

The number, position, and markings on each claim corner are as follows:

<u>Corner</u>	<u>Position</u>	<u>Description</u>	<u>Markings</u>
No. 1	NE Corner	2" x 2" x 4' Wood Post	NE Corner WTC <u>7</u>
No. 2	SE Corner	2" x 2" x 4' Wood Post	SE Corner WTC <u>7</u>
No. 3	SW Corner	2" x 2" x 4' Wood Post	SW Corner WTC <u>7</u>
No. 4	NW Corner	2" x 2" x 4' Wood Post	NW Corner WTC <u>7</u>

As erected on the ground, each corner monument is marked as described above by metal tags.

The work of location consisted of making the claim maps as provided in NRS 517.040.

Golden Gryphon USA Inc.

By: Sandi Sullivan  
Sandi Sullivan, Agent

Recording Requested by: Golden Gryphon USA Inc.

Please return documents to:  
Carlin Trend Mining Services  
369 - 5<sup>th</sup> Street  
Elko, NV 89801

DOC # 0207938

02/15/2007

03:15 PM

Official Record

Recording requested by  
GOLDEN GRYPHON USA INC

Eureka County - NV  
Mike Rebaletti - Recorder

Fee \$20.50

Page 1 of 1

ROLL

Recorded By FES

Book- 0452 Page- 0307

I hereby affirm that this document submitted for  
Recording does not contain a social security number.

Heather Nagel  
Heather Nagel, Administrative Assistant



CERTIFICATE OF LOCATION  
LODE MINING CLAIM

TO WHOM IT MAY CONCERN:

The Undersigned hereby certifies that Golden Gryphon USA Inc., whose mailing address is 1400 Tanager Place RR21, Roberts Creek, BC V0N 2W1, has located the WTC 8 lode mining claim in an unknown mining district, Eureka County, Nevada, on November 17, 2006. Said Claim is located in the following sections:

1/4	Section	Township	Range	Meridian
<u>SW</u>	<u>24</u>	26N	52E	Mt. Diablo
<u>SW</u>	<u>26</u>	26N	52E	Mt. Diablo
---	---	26N	52E	Mt. Diablo
---	---	26N	52E	Mt. Diablo

The Claim is approximately 1500 feet long and approximately 600 feet wide, such that 1490 feet is claimed in a Northerly direction and 10 feet is claimed in a Southerly direction from the point of discovery (monument of location), at which the Notice of Location is posted, together with 300 feet on each side of the monument of location and centerline of the claim. The general course of the vein and these premises is north and south.

The number, position, and markings on each claim corner are as follows:

Corner	Position	Description	Markings
No. 1	NE Corner	2" x 2" x 4' Wood Post	NE Corner WTC <u>8</u>
No. 2	SE Corner	2" x 2" x 4' Wood Post	SE Corner WTC <u>8</u>
No. 3	SW Corner	2" x 2" x 4' Wood Post	SW Corner WTC <u>8</u>
No. 4	NW Corner	2" x 2" x 4' Wood Post	NW Corner WTC <u>8</u>

As erected on the ground, each corner monument is marked as described above by metal tags

The work of location consisted of making the claim maps as provided in NRS 517.040.

Golden Gryphon USA Inc.

By: Sandi Sullivan  
Sandi Sullivan, Agent

Recording Requested by: Golden Gryphon USA Inc.

Please return documents to:  
Carlin Trend Mining Services  
369 - 5<sup>th</sup> Street  
Elko, NV 89801



DOC # 0207939

02/15/2007 03:15 PM

Official Record

Recording requested by  
GOLDEN GRYPHON USA INC

Eureka County - NV

Nike Rebaletti - Recorder

Fee \$20.50

Page 1 of 1

RPTT

Recorded By FES

Book- 0452 Page- 0308

I hereby affirm that this document submitted for  
Recording does not contain a social security number.

Heather Nagel  
Heather Nagel, Administrative Assistant



CERTIFICATE OF LOCATION  
LODE MINING CLAIM

TO WHOM IT MAY CONCERN:

The Undersigned hereby certifies that Golden Gryphon USA Inc., whose mailing address is 1400  
Tanager Place RR21, Roberts Creek, BC V0N 2W1, has located the WTC 9 lode mining claim in an  
unknown mining district, Eureka County, Nevada, on November 17, 2006. Said Claim is located in the  
following sections:

<u>1/4</u>	<u>Section</u>	<u>Township</u>	<u>Range</u>	<u>Meridian</u>
<u>S1/4</u>	<u>26</u>	26N	52E	Mt. Diablo
---	---	26N	52E	Mt. Diablo
---	---	26N	52E	Mt. Diablo
---	---	26N	52E	Mt. Diablo

The Claim is approximately 1500 feet long and approximately 600 feet wide, such that 10 feet is claimed  
in a Northerly direction and 1490 feet is claimed in a Southerly direction from the point of discovery  
(monument of location), at which the Notice of Location is posted, together with 300 feet on each side of the  
monument of location and centerline of the claim. The general course of the vein and these premises is north  
and south.

The number, position, and markings on each claim corner are as follows:

<u>Corner</u>	<u>Position</u>	<u>Description</u>	<u>Markings</u>
No. 1	NE Corner	2" x 2" x 4' Wood Post	NE Corner WTC <u>9</u>
No. 2	SE Corner	2" x 2" x 4' Wood Post	SE Corner WTC <u>9</u>
No. 3	SW Corner	2" x 2" x 4' Wood Post	SW Corner WTC <u>9</u>
No. 4	NW Corner	2" x 2" x 4' Wood Post	NW Corner WTC <u>9</u>

As erected on the ground, each corner monument is marked as described above by metal tags.

The work of location consisted of making the claim maps as provided in NRS 517.040.

Golden Gryphon USA Inc.

By: Sandi Sullivan  
Sandi Sullivan, Agent

Recording Requested by: Golden Gryphon USA Inc.

Please return documents to:  
Carlin Trend Mining Services  
369 - 5<sup>th</sup> Street  
Elko, NV 89801

DOC # 0207940

I hereby affirm that this document submitted for Recording does not contain a social security number.

[Signature]  
Heather Nagel, Administrative Assistant

02/15/2007 03:15 PM  
**Official Record**  
Recording Requested By:  
GOLDEN GRYPHON USA INC  
Eureka County - NV  
Mike Rebaletti - Recorder  
Fee \$20.50 Page 1 of 1  
RPTT Recorded By: FES  
Book- 0452 Page- 0309

**CERTIFICATE OF LOCATION  
LODE MINING CLAIM**



**TO WHOM IT MAY CONCERN:**

The Undersigned hereby certifies that Golden Gryphon USA Inc., whose mailing address is 1400 Tanager Place RR21, Roberts Creek, BC V0N 2W1, has located the WTC 10 lode mining claim in an unknown mining district, Eureka County, Nevada, on November 17, 2006. Said Claim is located in the following sections:

<u>1/4</u>	<u>Section</u>	<u>Township</u>	<u>Range</u>	<u>Meridian</u>
<u>NW</u>	<u>26</u>	26N	52E	Mt. Diablo
<u>SW</u>	<u>26</u>	26N	52E	Mt. Diablo
---	---	26N	52E	Mt. Diablo
---	---	26N	52E	Mt. Diablo

The Claim is approximately 1500 feet long and approximately 600 feet wide, such that 1490 feet is claimed in a Northerly direction and 10 feet is claimed in a Southerly direction from the point of discovery (monument of location), at which the Notice of Location is posted, together with 300 feet on each side of the monument of location and centerline of the claim. The general course of the vein and these premises is north and south.

The number, position, and markings on each claim corner are as follows:

<u>Corner</u>	<u>Position</u>	<u>Description</u>	<u>Markings</u>
No. 1	NE Corner	2" x 2" x 4' Wood Post	NE Corner WTC <u>10</u>
No. 2	SE Corner	2" x 2" x 4' Wood Post	SE Corner WTC <u>10</u>
No. 3	SW Corner	2" x 2" x 4' Wood Post	SW Corner WTC <u>10</u>
No. 4	NW Corner	2" x 2" x 4' Wood Post	NW Corner WTC <u>10</u>

As erected on the ground, each corner monument is marked as described above by metal tags

The work of location consisted of making the claim maps as provided in NRS §17.040.

Golden Gryphon USA Inc.  
By [Signature]  
Sandi Sullivan, Agent

Recording Requested by: Golden Gryphon USA Inc.  
Please return documents to:  
Carlin Trend Mining Services  
369 - 5<sup>th</sup> Street  
Elko, NV 89801

DOC # 0207941

02/15/2007 03:15 PM

Official Record

Recording requested by  
GOLDEN GRYPHON USA INC

Eureka County - NV

Mike Rebaletti - Recorder

Fee \$20.50

Page 1 of 1

RPTT

Recorded By PES

Book - 0452 Page - 0310

I hereby affirm that this document submitted for  
Recording does not contain a social security number.

Heather Nagel  
Heather Nagel, Administrative Assistant



CERTIFICATE OF LOCATION  
LODE MINING CLAIM

TO WHOM IT MAY CONCERN:

The Undersigned hereby certifies that Golden Gryphon USA Inc., whose mailing address is 1400  
Tanager Place RR21, Roberts Creek, BC V0N 2W1, has located the WTC 11 lode mining claim in an  
unknown mining district, Eureka County, Nevada, on November 17, 2006. Said Claim is located in the  
following sections:

<u>1/4</u>	<u>Section</u>	<u>Township</u>	<u>Range</u>	<u>Meridian</u>
<u>36</u>	<u>26</u>	26N	52E	Mt. Diablo
---	---	26N	52E	Mt. Diablo
---	---	26N	52E	Mt. Diablo
---	---	26N	52E	Mt. Diablo

The Claim is approximately 1500 feet long and approximately 600 feet wide, such that 10 feet is claimed  
in a Northerly direction and 1490 feet is claimed in a Southerly direction from the point of discovery  
(monument of location), at which the Notice of Location is posted, together with 300 feet on each side of the  
monument of location and centerline of the claim. The general course of the vein and these premises is north  
and south.

The number, position, and markings on each claim corner are as follows:

<u>Corner</u>	<u>Position</u>	<u>Description</u>	<u>Markings</u>
No. 1	NE Corner	2" x 2" x 4' Wood Post	NE Corner WTC <u>11</u>
No. 2	SE Corner	2" x 2" x 4' Wood Post	SE Corner WTC <u>11</u>
No. 3	SW Corner	2" x 2" x 4' Wood Post	SW Corner WTC <u>11</u>
No. 4	NW Corner	2" x 2" x 4' Wood Post	NW Corner WTC <u>11</u>

As erected on the ground, each corner monument is marked as described above by metal tags.

The work of location consisted of making the claim maps as provided in NRS 517.040.

Golden Gryphon USA Inc.

By: Sandi Sullivan  
Sandi Sullivan, Agent

Recording Requested by: Golden Gryphon USA Inc.

Please return documents to:  
Carlin Trend Mining Services  
369 - 5<sup>th</sup> Street  
Elko, NV 89801

DOC # 0207942

02/15/2007 03:15 PM

Official Record

Recording requested by  
GOLDEN GRYPHON USA INC

Eureka County - NV

Mike Rebaletti - Recorder

Fee \$20.50

Page 1 of 1

RPT:

Recorded By: FES

Book- 0452 Page- 0311

I hereby affirm that this document submitted for Recording does not contain a social security number.

Heather Nagel, Administrative Assistant



CERTIFICATE OF LOCATION  
LODE MINING CLAIM

TO WHOM IT MAY CONCERN:

The Undersigned hereby certifies that Golden Gryphon USA Inc., whose mailing address is 1400 Tanager Place RR21, Roberts Creek, BC V0N 2W1, has located the WTC 12 lode mining claim in an unknown mining district, Eureka County, Nevada, on November 17, 2006. Said Claim is located in the following sections:

1/4	Section	Township	Range	Meridian
<u>NW</u>	<u>26</u>	26N	52E	Mt. Diablo
<u>SW</u>	<u>26</u>	26N	52E	Mt. Diablo
---	---	26N	52E	Mt. Diablo
---	---	26N	52E	Mt. Diablo

The Claim is approximately 1500 feet long and approximately 600 feet wide, such that 1490 feet is claimed in a Northerly direction and 10 feet is claimed in a Southerly direction from the point of discovery (monument of location), at which the Notice of Location is posted, together with 300 feet on each side of the monument of location and centerline of the claim. The general course of the vein and these premises is north and south.

The number, position, and markings on each claim corner are as follows:

Corner	Position	Description	Markings
No. 1	NE Corner	2" x 2" x 4' Wood Post	NE Corner WTC <u>12</u>
No. 2	SE Corner	2" x 2" x 4' Wood Post	SE Corner WTC <u>12</u>
No. 3	SW Corner	2" x 2" x 4' Wood Post	SW Corner WTC <u>12</u>
No. 4	NW Corner	2" x 2" x 4' Wood Post	NW Corner WTC <u>12</u>

As erected on the ground, each corner monument is marked as described above by metal tags.

The work of location consisted of making the claim maps as provided in NRS 517.040.

Golden Gryphon USA Inc.

By Sandi Sullivan  
Sandi Sullivan, Agent

Recording Requested by: Golden Gryphon USA Inc.

Please return documents to:  
Carlin Trend Mining Services  
369 - 5<sup>th</sup> Street  
Elko, NV 89801

DOC # 0207943

02/15/2007 03:15 PM

Official Record

Recording requested by  
GOLDEN GRYPHON USA INC

Eureka County - NV

Nike Rebaletti - Recorder

Fee \$20.50 Page 1 of 1

RPT Recorded By FES

Book - 0452 Page - 0312

I hereby affirm that this document submitted for  
Recording does not contain a social security number.

Heather Nagel  
Heather Nagel, Administrative Assistant



CERTIFICATE OF LOCATION  
LODE MINING CLAIM

TO WHOM IT MAY CONCERN:

The Undersigned hereby certifies that Golden Gryphon USA Inc., whose mailing address is 1400  
Tanager Place RR21, Roberts Creek, BC V0N 2W1, has located the WTC 13 lode mining claim in an  
unknown mining district, Eureka County, Nevada, on November 17, 2006. Said Claim is located in the  
following sections:

<u>1/4</u>	<u>Section</u>	<u>Township</u>	<u>Range</u>	<u>Meridian</u>
<u>NE</u>	<u>27</u>	26N	S2E	Mt. Diablo
<u>NW</u>	<u>26</u>	26N	S2E	Mt. Diablo
---	---	26N	S2E	Mt. Diablo
---	---	26N	S2E	Mt. Diablo

The Claim is approximately 1500 feet long and approximately 600 feet wide, such that 10 feet is claimed  
in a Northerly direction and 1490 feet is claimed in a Southerly direction from the point of discovery  
(monument of location), at which the Notice of Location is posted, together with 300 feet on each side of the  
monument of location and centerline of the claim. The general course of the vein and these premises is north  
and south.

The number, position, and markings on each claim corner are as follows:

<u>Corner</u>	<u>Position</u>	<u>Description</u>	<u>Markings</u>
No. 1	NE Corner	2" x 2" x 4' Wood Post	NE Corner WTC <u>13</u>
No. 2	SE Corner	2" x 2" x 4' Wood Post	SE Corner WTC <u>13</u>
No. 3	SW Corner	2" x 2" x 4' Wood Post	SW Corner WTC <u>13</u>
No. 4	NW Corner	2" x 2" x 4' Wood Post	NW Corner WTC <u>13</u>

As erected on the ground, each corner monument is marked as described above by metal tags.

The work of location consisted of making the claim maps as provided in NRS 517.040.

Golden Gryphon USA Inc.

By: Sandi Sullivan  
Sandi Sullivan, Agent

Recording Requested by: Golden Gryphon USA Inc.

Please return documents to:

Carlin Trend Mining Services

369 - 5<sup>th</sup> Street

Elko, NV 89801

DOC # 0207944

02/15/2007 03:15 PM  
Official Record

Recording requested by  
GOLDEN GRYPHON USA INC

Eureka County - NV  
Mike Rebaleali - Recorder

Fee \$28.50 Page 1 of 1  
RPTT Recorded By FES  
Book- 0452 Page- 0313



0207944

I hereby affirm that this document submitted for  
Recording does not contain a social security number.

  
Heather Nagel, Administrative Assistant

**CERTIFICATE OF LOCATION  
LOBE MINING CLAIM**

**TO WHOM IT MAY CONCERN:**

The Undersigned hereby certifies that Golden Gryphon USA Inc., whose mailing address is 1400 Tanager Place RR21, Roberts Creek, BC V0N 2W1, has located the WTC 14 lobe mining claim in an unknown mining district, Eureka County, Nevada, on November 17, 2006. Said Claim is located in the following sections:

<u>1/4</u>	<u>Section</u>	<u>Township</u>	<u>Range</u>	<u>Meridian</u>
<u>SE</u>	<u>22</u>	26N	52E	Mt. Diablo
<u>NE</u>	<u>21</u>	26N	52E	Mt. Diablo
<u>SW</u>	<u>23</u>	26N	52E	Mt. Diablo
<u>NW</u>	<u>24</u>	26N	52E	Mt. Diablo

The Claim is approximately 1500 feet long and approximately 600 feet wide, such that 1490 feet is claimed in a Northerly direction and 10 feet is claimed in a Southerly direction from the point of discovery (monument of location), at which the Notice of Location is posted, together with 300 feet on each side of the monument of location and centerline of the claim. The general course of the vein and these premises is north and south.


The number, position, and markings on each claim corner are as follows:

<u>Corner</u>	<u>Position</u>	<u>Description</u>	<u>Markings</u>
No. 1	NE Corner	2" x 2" x 4' Wood Post	NE Corner WTC <u>14</u>
No. 2	SE Corner	2" x 2" x 4' Wood Post	SE Corner WTC <u>14</u>
No. 3	SW Corner	2" x 2" x 4' Wood Post	SW Corner WTC <u>14</u>
No. 4	NW Corner	2" x 2" x 4' Wood Post	NW Corner WTC <u>14</u>

As erected on the ground, each corner monument is marked as described above by metal tags.

The work of location consisted of making the claim maps as provided in NRS 517.040.

Golden Gryphon USA Inc.

By:   
Sandi Sullivan, Agent

Recording Requested by: Golden Gryphon USA Inc.

Please return documents to:  
Carlin Trend Mining Services  
369 - 5<sup>th</sup> Street  
Elko, NV 89801

DOC # 0207945

02/15/2007 03:15 PM

Official Record

Recording requested by  
GOLDEN GRYPHON USA INC

Eureka County - NV

Mike Rebaleati - Recorder

Fee \$20.50


Page 1 of 1

RPIT

Recorded By FES

Book - 0452 Page - 0314

I hereby affirm that this document submitted for Recording does not contain a social security number.

  
Heather Nagel, Administrative Assistant



CERTIFICATE OF LOCATION  
LODE MINING CLAIM

TO WHOM IT MAY CONCERN:

The Undersigned hereby certifies that Golden Gryphon USA Inc, whose mailing address is 1400 Tanager Place RR21, Roberts Creek, BC V0N 2W1, has located the WTC 15 lode mining claim in an unknown mining district, Eureka County, Nevada, on November 17, 2006. Said Claim is located in the following sections:

<u>1/4</u>	<u>Section</u>	<u>Township</u>	<u>Range</u>	<u>Meridian</u>
<u>NW</u>	<u>26</u>	26N	52E	Mt. Diablo
---	---	26N	52E	Mt. Diablo
---	---	26N	52E	Mt. Diablo
---	---	26N	52E	Mt. Diablo

The Claim is approximately 1500 feet long and approximately 600 feet wide, such that 10 feet is claimed in a Northerly direction and 1490 feet is claimed in a Southerly direction from the point of discovery (monument of location), at which the Notice of Location is posted, together with 300 feet on each side of the monument of location and centerline of the claim. The general course of the vein and these premises is north and south.

The number, position, and markings on each claim corner are as follows:

<u>Corner</u>	<u>Position</u>	<u>Description</u>	<u>Markings</u>
No. 1	NE Corner	2" x 2" x 4' Wood Post	NE Corner WTC <u>15</u>
No. 2	SE Corner	2" x 2" x 4' Wood Post	SE Corner WTC <u>15</u>
No. 3	SW Corner	2" x 2" x 4' Wood Post	SW Corner WTC <u>15</u>
No. 4	NW Corner	2" x 2" x 4' Wood Post	NW Corner WTC <u>15</u>

As erected on the ground, each corner monument is marked as described above by metal tags.

The work of location consisted of making the claim maps as provided in NRS 517.040.

Golden Gryphon USA Inc.

By:   
Sandi Sullivan, Agent

Recording Requested by: Golden Gryphon USA Inc.

Please return documents to:  
Carlin Trend Mining Services  
369 - 5<sup>th</sup> Street  
Elko, NV 89801

DOC # 0207946

02/15/2007 03:15 PM

Official Record

Recording requested by  
GOLDEN GRYPHON USA INC

Eureka County - NV

Mike Rebaleati - Recorder

Fee \$28.50

Page 1 of 1

QRTT

Recorded By FES

Book - 0452 Page - 0315

I hereby affirm that this document submitted for  
Recording does not contain a social security number.

Heather Nagel, Administrative Assistant



0207946

CERTIFICATE OF LOCATION  
LODE MINING CLAIM

TO WHOM IT MAY CONCERN:

The Undersigned hereby certifies that Golden Gryphon USA Inc., whose mailing address is 1400 Tanager Place RR21, Roberts Creek, BC V0N 2W1, has located the WTC 16 lode mining claim in an unknown mining district, Eureka County, Nevada, on November 17, 2006. Said Claim is located in the following sections:

<u>1/4</u>	<u>Section</u>	<u>Township</u>	<u>Range</u>	<u>Meridian</u>
<u>SW</u>	<u>23</u>	26N	52E	Mt. Diablo
<u>NW</u>	<u>26</u>	26N	52E	Mt. Diablo
---	---	26N	52E	Mt. Diablo
---	---	26N	52E	Mt. Diablo

The Claim is approximately 1500 feet long and approximately 600 feet wide, such that 1490 feet is claimed in a Northerly direction and 10 feet is claimed in a Southerly direction from the point of discovery (monument of location), at which the Notice of Location is posted, together with 300 feet on each side of the monument of location and centerline of the claim. The general course of the vein and these premises is north and south.

The number, position, and markings on each claim corner are as follows:

<u>Corner</u>	<u>Position</u>	<u>Description</u>	<u>Markings</u>
No. 1	NE Corner	2" x 2" x 4' Wood Post	NE Corner WTC <u>16</u>
No. 2	SE Corner	2" x 2" x 4' Wood Post	SE Corner WTC <u>16</u>
No. 3	SW Corner	2" x 2" x 4' Wood Post	SW Corner WTC <u>16</u>
No. 4	NW Corner	2" x 2" x 4' Wood Post	NW Corner WTC <u>16</u>

As erected on the ground, each corner monument is marked as described above by metal tags.

The work of location consisted of making the claim maps as provided in NRS 517.040.

Golden Gryphon USA Inc.

By: Sandi Sullivan  
Sandi Sullivan, Agent

Recording Requested by: Golden Gryphon USA Inc.

Please return documents to:  
Carlin Trend Mining Services  
369 - 5<sup>th</sup> Street  
Elko, NV 89801



DOC # 0207947

02:15:2007 03:15 PM

**Official Record**

Recording requested by  
GOLDEN GRYPHON USA INC

Eureka County - NV

Mike Rebaletti - Recorder

Fee \$20.50

Page 1 of 1

RPTT

Recorded by FES

Book- 0452 Page- 0316

I hereby affirm that this document submitted for  
Recording does not contain a social security number.

Heather Nagel, Administrative Assistant



**CERTIFICATE OF LOCATION  
LODE MINING CLAIM**

**TO WHOM IT MAY CONCERN:**

The Undersigned hereby certifies that Golden Gryphon USA Inc., whose mailing address is 1400  
Tanager Place RR21, Roberts Creek, BC V0N 2W1, has located the WTC 17 lode mining claim in an  
unknown mining district, Eureka County, Nevada, on November 17, 2006. Said Claim is located in the  
following sections:

<u>1/4</u>	<u>Section</u>	<u>Township</u>	<u>Range</u>	<u>Meridian</u>
<u>AW</u>	<u>21a</u>	26N	52E	Mt. Diablo
---	---	26N	52E	Mt. Diablo
---	---	26N	52E	Mt. Diablo
---	---	26N	52E	Mt. Diablo

The Claim is approximately 1500 feet long and approximately 600 feet wide, such that 10 feet is claimed  
in a Northerly direction and 1490 feet is claimed in a Southerly direction from the point of discovery  
(monument of location), at which the Notice of Location is posted, together with 300 feet on each side of the  
monument of location and centerline of the claim. The general course of the vein and these premises is north  
and south.

The number, position, and markings on each claim corner are as follows:

<u>Corner</u>	<u>Position</u>	<u>Description</u>	<u>Markings</u>
No. 1	NE Corner	2" x 2" x 4' Wood Post	NE Corner WTC <u>17</u>
No. 2	SE Corner	2" x 2" x 4' Wood Post	SE Corner WTC <u>17</u>
No. 3	SW Corner	2" x 2" x 4' Wood Post	SW Corner WTC <u>17</u>
No. 4	NW Corner	2" x 2" x 4' Wood Post	NW Corner WTC <u>17</u>

As erected on the ground, each corner monument is marked as described above by metal tags.

The work of location consisted of making the claim maps as provided in NRS 517.040.

Golden Gryphon USA Inc.

By: Sandi Sullivan  
Sandi Sullivan, Agent

Recording Requested by: Golden Gryphon USA Inc.

Please return documents to:  
Carlin Trend Mining Services  
369 - 5<sup>th</sup> Street  
Elko, NV 89801

DOC # 0207948

07/15/2007 03:15 PM

Official Record

Recording requested by:  
GOLDEN GRYPHON USA INC

Eureka County - NV

Nike Rebaletti - Recorder

Fee \$20.50

Page 1 of 1

RPTT

Recorded by: FES

Book - 0452 Page - 0317

I hereby affirm that this document submitted for  
Recording does not contain a social security number.

Heather Nagel  
Heather Nagel, Administrative Assistant



CERTIFICATE OF LOCATION  
LODE MINING CLAIM

TO WHOM IT MAY CONCERN:

The Undersigned hereby certifies that Golden Gryphon USA Inc., whose mailing address is 1400 Tanager Place RR21, Roberts Creek, BC V0N 2W1, has located the WTC 18 lode mining claim in an unknown mining district, Eureka County, Nevada, on November 17, 2006. Said Claim is located in the following sections:

1/4	Section	Township	Range	Meridian
<u>SW</u>	<u>23</u>	26N	52E	Mt. Diablo
<u>NW</u>	<u>26</u>	26N	52E	Mt. Diablo
---	---	26N	52E	Mt. Diablo
---	---	26N	52E	Mt. Diablo

The Claim is approximately 1500 feet long and approximately 600 feet wide, such that 1490 feet is claimed in a Northerly direction and 10 feet is claimed in a Southerly direction from the point of discovery (monument of location), at which the Notice of Location is posted, together with 300 feet on each side of the monument of location and centerline of the claim. The general course of the vein and these premises is north and south.

The number, position, and markings on each claim corner are as follows:

Corner	Position	Description	Markings
No. 1	NE Corner	2" x 2" x 4' Wood Post	NE Corner WTC <u>18</u>
No. 2	SE Corner	2" x 2" x 4' Wood Post	SE Corner WTC <u>18</u>
No. 3	SW Corner	2" x 2" x 4' Wood Post	SW Corner WTC <u>18</u>
No. 4	NW Corner	2" x 2" x 4' Wood Post	NW Corner WTC <u>18</u>

As erected on the ground, each corner monument is marked as described above by metal tags.

The work of location consisted of making the claim maps as provided in NRS 517.040.

Golden Gryphon USA Inc.

By: Sandi Sullivan  
Sandi Sullivan, Agent

Recording Requested by: Golden Gryphon USA Inc.

Please return documents to:  
Carlin Trend Mining Services  
369 - 5<sup>th</sup> Street  
Elko, NV 89801

DOC # 0207949

02/15/2007 03:15 PM  
Official Record  
Recording requested by  
GOLDEN GRYPHON USA INC

I hereby affirm that this document submitted for  
Recording does not contain a social security number.

Heather Nagel, Administrative Assistant

Eureka County - NV  
Mike Rebaletti - Recorder  
Fee \$20.50 Page 1 of 1  
RPTT Recorded By FES  
Book-0452 Page- 0318



**CERTIFICATE OF LOCATION  
LODE MINING CLAIM**

**TO WHOM IT MAY CONCERN:**

The Undersigned hereby certifies that Golden Gryphon USA Inc., whose mailing address is 1400 Tanager Place RR21, Roberts Creek, BC V0N 2W1, has located the WTC 19 lode mining claim in an unknown mining district, Eureka County, Nevada, on November 17, 2006. Said Claim is located in the following sections:

<u>1/4</u>	<u>Section</u>	<u>Township</u>	<u>Range</u>	<u>Meridian</u>
<u>A20</u>	<u>26</u>	26N	52E	Mt. Diablo
---	---	26N	52E	Mt. Diablo
---	---	26N	52E	Mt. Diablo
---	---	26N	52E	Mt. Diablo

The Claim is approximately 1500 feet long and approximately 600 feet wide, such that 10 feet is claimed in a Northerly direction and 1490 feet is claimed in a Southerly direction from the point of discovery (monument of location), at which the Notice of Location is posted, together with 300 feet on each side of the monument of location and centerline of the claim. The general course of the vein and these premises is north and south.

The number, position, and markings on each claim corner are as follows:

<u>Corner</u>	<u>Position</u>	<u>Description</u>	<u>Markings</u>
No. 1	NE Corner	2" x 2" x 4' Wood Post	NE Corner WTC <u>19</u>
No. 2	SE Corner	2" x 2" x 4' Wood Post	SE Corner WTC <u>19</u>
No. 3	SW Corner	2" x 2" x 4' Wood Post	SW Corner WTC <u>19</u>
No. 4	NW Corner	2" x 2" x 4' Wood Post	NW Corner WTC <u>19</u>

As erected on the ground, each corner monument is marked as described above by metal tags.

The work of location consisted of making the claim maps as provided in NRS 517.040.

Golden Gryphon USA Inc.

By: Sandi Sullivan  
Sandi Sullivan, Agent

Recording Requested by: Golden Gryphon USA Inc.  
Please return documents to:  
Carlin Trend Mining Services  
369 - 5<sup>th</sup> Street  
Elko, NV 89801

DOC # 0207950

02/15/2007 03:15 PM

Official Record

Recording requested by  
GOLDEN GRYPHON USA INC

Eureka County - NV

Mike Rebaleati - Recorder

Fee \$20.50

Page 1 of 1

ROTT

Recorded By FES

Book- 0452 Page- 0319

I hereby affirm that this document submitted for Recording does not contain a social security number.

Heather Nagel, Administrative Assistant



0207950

CERTIFICATE OF LOCATION  
LODE MINING CLAIM

TO WHOM IT MAY CONCERN:

The Undersigned hereby certifies that Golden Gryphon USA Inc., whose mailing address is 1400 Tanager Place RR21, Roberts Creek, BC V0N 2W1, has located the WTC 20 lode mining claim in an unknown mining district, Eureka County, Nevada, on November 17, 2006. Said Claim is located in the following sections:

<u>1/4</u>	<u>Section</u>	<u>Township</u>	<u>Range</u>	<u>Meridian</u>
<u>52w</u>	<u>23</u>	26N	52E	Mt. Diablo
<u>11w</u>	<u>26</u>	26N	52E	Mt. Diablo
---	---	26N	52E	Mt. Diablo
---	---	26N	52E	Mt. Diablo

The Claim is approximately 1500 feet long and approximately 600 feet wide, such that 1490 feet is claimed in a Northerly direction and 10 feet is claimed in a Southerly direction from the point of discovery (monument of location), at which the Notice of Location is posted, together with 300 feet on each side of the monument of location and centerline of the claim. The general course of the vein and these premises is north and south.

The number, position, and markings on each claim corner are as follows:

<u>Corner</u>	<u>Position</u>	<u>Description</u>	<u>Markings</u>
No. 1	NE Corner	2" x 2" x 4' Wood Post	NE Corner WTC <u>20</u>
No. 2	SE Corner	2" x 2" x 4' Wood Post	SE Corner WTC <u>20</u>
No. 3	SW Corner	2" x 2" x 4' Wood Post	SW Corner WTC <u>20</u>
No. 4	NW Corner	2" x 2" x 4' Wood Post	NW Corner WTC <u>20</u>

As erected on the ground, each corner monument is marked as described above by metal tags.

The work of location consisted of making the claim maps as provided in NRS 517.040.

Golden Gryphon USA Inc.

By: Sandi Sullivan  
Sandi Sullivan, Agent

Recording Requested by: Golden Gryphon USA Inc.

Please return documents to:  
Carlin Trend Mining Services  
369 - 5<sup>th</sup> Street  
Elko, NV 89801

DOC # 0207951

02/15/2007 03:15 PM

Official Record

Recording requested by  
GOLDEN GRYPHON USA INC

Eureka County - NV

Mike Rebaieati - Recorder

Fee \$20.50

Page 1 of 1

RPTT

Recorded By FES

Book- 0452 Page- 0320

I hereby affirm that this document submitted for  
Recording does not contain a social security number.

*Heather Nagel*  
Heather Nagel, Administrative Assistant



0207951

CERTIFICATE OF LOCATION  
LODE MINING CLAIM

TO WHOM IT MAY CONCERN:

The Undersigned hereby certifies that Golden Gryphon USA Inc., whose mailing address is 1400 Tanager Place RR21, Roberts Creek, BC V0N 2W1, has located the WTC 21 lode mining claim in an unknown mining district, Eureka County, Nevada, on November 18, 2006. Said Claim is located in the following sections:

1/4	Section	Township	Range	Meridian
<u>NE</u>	<u>22</u>	26N	52E	Mt. Diablo
<u>SE</u>	<u>22</u>	26N	52E	Mt. Diablo
<u>NW</u>	<u>23</u>	26N	52E	Mt. Diablo
<u>SW</u>	<u>23</u>	26N	52E	Mt. Diablo

The Claim is approximately 1500 feet long and approximately 600 feet wide, such that 10 feet is claimed in a Northerly direction and 1490 feet is claimed in a Southerly direction from the point of discovery (monument of location), at which the Notice of Location is posted, together with 300 feet on each side of the monument of location and centerline of the claim. The general course of the vein and these premises is north and south.

The number, position, and markings on each claim corner are as follows:

Corner	Position	Description	Markings
No. 1	NE Corner	2" x 2" x 4' Wood Post	NE Corner WTC <u>21</u>
No. 2	SE Corner	2" x 2" x 4' Wood Post	SE Corner WTC <u>21</u>
No. 3	SW Corner	2" x 2" x 4' Wood Post	SW Corner WTC <u>21</u>
No. 4	NW Corner	2" x 2" x 4' Wood Post	NW Corner WTC <u>21</u>

As erected on the ground, each corner monument is marked as described above by metal tags.

The work of location consisted of making the claim maps as provided in NRS 517.040.

Golden Gryphon USA Inc.

By: *Sandi Sullivan*  
Sandi Sullivan, Agent

Recording Requested by: Golden Gryphon USA Inc.

Please return documents to:  
Carlin Trend Mining Services  
369 - 5<sup>th</sup> Street  
Elko, NV 89801

DOC # 0207952

07/15/2007 03:15 PM

Official Record

Recording requested by  
GOLDEN GRYPHON USA INC

Eureka County - NV

Nike Rebalets - Recorder

Fee \$20.50 Page 1 of 1

NOT Recorded By: FES

Book - 0452 Page - 0321



0207952

I hereby affirm that this document submitted for Recording does not contain a social security number.

Heather Nagel, Administrative Assistant

CERTIFICATE OF LOCATION  
LODE MINING CLAIM

TO WHOM IT MAY CONCERN:

The Undersigned hereby certifies that Golden Gryphon USA Inc., whose mailing address is 1400 Tanager Place RR21, Roberts Creek, BC V0N 2W1, has located the WTC 22 lode mining claim in an unknown mining district, Eureka County, Nevada, on November 18, 2006. Said Claim is located in the following sections:

1/4	Section	Township	Range	Meridian
<u>NE</u>	<u>22</u>	26N	52E	Mt. Diablo
<u>NW</u>	<u>23</u>	26N	52E	Mt. Diablo
---	---	26N	52E	Mt. Diablo
---	---	26N	52E	Mt. Diablo

The Claim is approximately 1500 feet long and approximately 600 feet wide, such that 1490 feet is claimed in a Northerly direction and 10 feet is claimed in a Southerly direction from the point of discovery (monument of location), at which the Notice of Location is posted, together with 300 feet on each side of the monument of location and centerline of the claim. The general course of the vein and these premises is north and south.

The number, position, and markings on each claim corner are as follows:

Corner	Position	Description	Markings
No. 1	NE Corner	2" x 2" x 4" Wood Post	NE Corner WTC <u>22</u>
No. 2	SE Corner	2" x 2" x 4" Wood Post	SE Corner WTC <u>22</u>
No. 3	SW Corner	2" x 2" x 4" Wood Post	SW Corner WTC <u>22</u>
No. 4	NW Corner	2" x 2" x 4" Wood Post	NW Corner WTC <u>22</u>

As erected on the ground, each corner monument is marked as described above by metal tags.

The work of location consisted of making the claim maps as provided in NRS 517.040.

Golden Gryphon USA Inc.

By: Sandi Sullivan  
Sandi Sullivan, Agent

Recording Requested by: Golden Gryphon USA Inc.

Please return documents to:  
Carlin Trend Mining Services  
369 - 5<sup>th</sup> Street  
Elko, NV 89801

DOC # 0207953

02/15/2007 03:15 PM

Official Record

Recording requested by  
GOLDEN GRYPHON USA INC

Eureka County - NV

Mike Rebaletti - Recorder

Fee \$20.50

Page 1 of 1

RPTT

Recorded By FES

Book- 0452 Page-

0322

I hereby affirm that this document submitted for  
Recording does not contain a social security number.

[Signature]  
Heather Nagel, Administrative Assistant

CERTIFICATE OF LOCATION  
LODE MINING CLAIM



0207953

TO WHOM IT MAY CONCERN:

The Undersigned hereby certifies that Golden Gryphon USA Inc., whose mailing address is 1400  
Tanager Place RR21, Roberts Creek, BC V0N 2W1, has located the WTC 23 lode mining claim in an  
unknown mining district, Eureka County, Nevada, on November 10, 2006. Said Claim is located in the  
following sections:

<u>1/4</u>	<u>Section</u>	<u>Township</u>	<u>Range</u>	<u>Meridian</u>
<u>N1/4</u>	<u>23</u>	26N	52E	Mt. Diablo
<u>S1/4</u>	<u>23</u>	26N	52E	Mt. Diablo
---	---	26N	52E	Mt. Diablo
---	---	26N	52E	Mt. Diablo

The Claim is approximately 1500 feet long and approximately 600 feet wide, such that 10 feet is claimed  
in a Northerly direction and 1470 feet is claimed in a Southerly direction from the point of discovery  
(monument of location), at which the Notice of Location is posted, together with 300 feet on each side of the  
monument of location and centerline of the claim. The general course of the vein and these premises is north  
and south.

The number, position, and markings on each claim corner are as follows:

<u>Corner</u>	<u>Position</u>	<u>Description</u>	<u>Markings</u>
No. 1	NE Corner	2" x 2" x 4" Wood Post	NE Corner WTC <u>23</u>
No. 2	SE Corner	2" x 2" x 4" Wood Post	SE Corner WTC <u>23</u>
No. 3	SW Corner	2" x 2" x 4" Wood Post	SW Corner WTC <u>23</u>
No. 4	NW Corner	2" x 2" x 4" Wood Post	NW Corner WTC <u>23</u>

As erected on the ground, each corner monument is marked as described above by metal tags.

The work of location consisted of making the claim maps as provided in NRS 517.040.

Golden Gryphon USA Inc.

By: [Signature]  
Sandi Sullivan, Agent

Recording Requested by: Golden Gryphon USA Inc.

Please return documents to:

Carlin Trend Mining Services  
369 - 5<sup>th</sup> Street  
Elko, NV 89801

DOC # 0207954

02/15/2007 03:15 PM

Official Record

Recording requested by  
GOLDEN GRYPHON USA INC

Eureka County - NV

Nike Rebeleati - Recorder

Fee \$20.50

Page 1 of 1

ROLL

Recorded By FES

Book - 0452 Page - 0923

I hereby affirm that this document submitted for Recording does not contain a social security number.

Heather Nagel, Administrative Assistant



CERTIFICATE OF LOCATION  
LODE MINING CLAIM

TO WHOM IT MAY CONCERN:

The Undersigned hereby certifies that Golden Gryphon USA Inc., whose mailing address is 1400 Tanager Place RR21, Roberts Creek, BC V0N 2W1, has located the WTC 24 lode mining claim in an unknown mining district, Eureka County, Nevada, on November 18, 2006. Said Claim is located in the following sections:

<u>1/4</u>	<u>Section</u>	<u>Township</u>	<u>Range</u>	<u>Meridian</u>
<u>NW</u>	<u>23</u>	26N	52E	Mt. Diablo
---	---	26N	52E	Mt. Diablo
---	---	26N	52E	Mt. Diablo
---	---	26N	52E	Mt. Diablo

The Claim is approximately 1500 feet long and approximately 600 feet wide, such that 1490 feet is claimed in a Northerly direction and 10 feet is claimed in a Southerly direction from the point of discovery (monument of location), at which the Notice of Location is posted, together with 300 feet on each side of the monument of location and centerline of the claim. The general course of the vein and these premises is north and south.

The number, position, and markings on each claim corner are as follows.

<u>Corner</u>	<u>Position</u>	<u>Description</u>	<u>Markings</u>
No. 1	NE Corner	2" x 2" x 4' Wood Post	NE Corner WTC <u>24</u>
No. 2	SE Corner	2" x 2" x 4' Wood Post	SE Corner WTC <u>24</u>
No. 3	SW Corner	2" x 2" x 4' Wood Post	SW Corner WTC <u>24</u>
No. 4	NW Corner	2" x 2" x 4' Wood Post	NW Corner WTC <u>24</u>

As erected on the ground, each corner monument is marked as described above by metal tags.

The work of location consisted of making the claim maps as provided in NRS 517.040.

Golden Gryphon USA Inc.

By: Sandi Sullivan  
Sandi Sullivan, Agent

Recording Requested by: Golden Gryphon USA Inc.

Please return documents to:  
Carlin Trend Mining Services  
369 - 5<sup>th</sup> Street  
Elko, NV 89801



DOC # 0207955

02 15 2007 03 15 PM

Official Record

Recording Requested By  
GOLDEN GRYPHON USA INC

Eureka County - NV

Mike Rebalets - Recorder

Fee \$20.50

Page 1 of 1

NOTT

Recorded By FES

Book- 0452 Page- 0324



I hereby affirm that this document submitted for Recording does not contain a social security number.

  
Heather Nagel, Administrative Assistant

CERTIFICATE OF LOCATION  
LODE MINING CLAIM

TO WHOM IT MAY CONCERN:

The Undersigned hereby certifies that Golden Gryphon USA Inc., whose mailing address is 1400 Tanager Place RR21, Roberts Creek, BC V0N 2W1, has located the WTC 25 lode mining claim in an unknown mining district, Eureka County, Nevada, on November 18, 2006. Said Claim is located in the following sections:

1/4	Section	Township	Range	Meridian
<u>NW</u>	<u>23</u>	26N	52E	Mt Diablo
<u>SW</u>	<u>23</u>	26N	52E	Mt Diablo
---	---	26N	52E	Mt Diablo
---	---	26N	52E	Mt Diablo

The Claim is approximately 1500 feet long and approximately 600 feet wide, such that 10 feet is claimed in a Northerly direction and 1490 feet is claimed in a Southerly direction from the point of discovery (monument of location), at which the Notice of Location is posted, together with 300 feet on each side of the monument of location and centerline of the claim. The general course of the vein and these premises is north and south.


The number, position, and markings on each claim corner are as follows:

Corner	Position	Description	Markings
No. 1	NE Corner	2" x 2" x 4' Wood Post	NE Corner WTC <u>25</u>
No. 2	SE Corner	2" x 2" x 4' Wood Post	SE Corner WTC <u>25</u>
No. 3	SW Corner	2" x 2" x 4' Wood Post	SW Corner WTC <u>25</u>
No. 4	NW Corner	2" x 2" x 4' Wood Post	NW Corner WTC <u>25</u>

As erected on the ground, each corner monument is marked as described above by metal tags.

The work of location consisted of making the claim maps as provided in NRS 517.040.

Golden Gryphon USA Inc.

By:   
Sandi Sullivan, Agent

Recording Requested by: Golden Gryphon USA Inc.

Please return documents to:  
Carlin Trend Mining Services  
369 - 5<sup>th</sup> Street  
Elko, NV 89801

DOC # 0207956

02 15 2007 03 15 PM  
**Official Record**  
Recording requested by:  
GOLDEN GRYPHON USA INC  
Eureka County - NV  
Mike Rebaleati - Recorder  
Fee \$20.50 Page 1 of 1  
RPTT Recorded By FES  
Book- 0452 Page- 0325

I hereby affirm that this document submitted for Recording does not contain a social security number.

  
Heather Nagel, Administrative Assistant

**CERTIFICATE OF LOCATION  
LODE MINING CLAIM**



**TO WHOM IT MAY CONCERN:**

The Undersigned hereby certifies that Golden Gryphon USA Inc., whose mailing address is 1400 Tanager Place RR21, Roberts Creek, BC V0N 2W1, has located the WTC 26 lode mining claim in an unknown mining district, Eureka County, Nevada, on November 18, 2006. Said Claim is located in the following sections:

<u>1/4</u>	<u>Section</u>	<u>Township</u>	<u>Range</u>	<u>Meridian</u>
<u>NW</u>	<u>23</u>	26N	52E	Mt. Diablo
---	---	26N	52E	Mt. Diablo
---	---	26N	52E	Mt. Diablo
---	---	26N	52E	Mt. Diablo

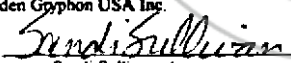
The Claim is approximately 1500 feet long and approximately 600 feet wide, such that 1490 feet is claimed in a Northerly direction and 10 feet is claimed in a Southerly direction from the point of discovery (monument of location), at which the Notice of Location is posted, together with 300 feet on each side of the monument of location and centerline of the claim. The general course of the vein and these premises is north and south.

The number, position, and markings on each claim corner are as follows:

<u>Corner</u>	<u>Position</u>	<u>Description</u>	<u>Markings</u>
No. 1	NE Corner	2" x 2" x 4' Wood Post	NE Corner WTC <u>26</u>
No. 2	SE Corner	2" x 2" x 4' Wood Post	SE Corner WTC <u>26</u>
No. 3	SW Corner	2" x 2" x 4' Wood Post	SW Corner WTC <u>26</u>
No. 4	NW Corner	2" x 2" x 4' Wood Post	NW Corner WTC <u>26</u>

As erected on the ground, each corner monument is marked as described above by metal tags.

The work of location consisted of making the claim maps as provided in NRS 517.040.

Golden Gryphon USA Inc.  
By:   
Sandi Sullivan, Agent

Recording Requested by: Golden Gryphon USA Inc.  
Please return documents to:  
Carlin Trend Mining Services  
369 - 5<sup>th</sup> Street  
Elko, NV 89801

DOC # 0207957

02/15/2007 03:15 PM

Official Record

Recording requested by  
GOLDEN GRYPHON USA INC

Eureka County - NV

Mike Rebaleati - Recorder

Fee \$20.50

Page 1 of 1

RPTT

Recorded By FES

Book- 0452 Page- 0326

I hereby affirm that this document submitted for  
Recording does not contain a social security number.

Heather Nagel, Administrative Assistant



CERTIFICATE OF LOCATION  
LODE MINING CLAIM

TO WHOM IT MAY CONCERN:

The Undersigned hereby certifies that Golden Gryphon USA Inc., whose mailing address is 1400  
Tanager Place RR21, Roberts Creek, BC V0N 2W1, has located the WTC 27 lode mining claim in an  
unknown mining district, Eureka County, Nevada, on November 18, 2006. Said Claim is located in the  
following sections:

<u>1/4</u>	<u>Section</u>	<u>Township</u>	<u>Range</u>	<u>Meridian</u>
<u>All</u>	<u>23</u>	26N	52E	Mt. Diablo
<u>Sec</u>	<u>23</u>	26N	52E	Mt. Diablo
---	---	26N	52E	Mt. Diablo
---	---	26N	52E	Mt. Diablo

The Claim is approximately 1500 feet long and approximately 600 feet wide, such that 10 feet is claimed  
in a Northerly direction and 1490 feet is claimed in a Southerly direction from the point of discovery  
(monument of location), at which the Notice of Location is posted, together with 300 feet on each side of the  
monument of location and centerline of the claim. The general course of the vein and these premises is north  
and south.

The number, position, and markings on each claim corner are as follows:

<u>Corner</u>	<u>Position</u>	<u>Description</u>	<u>Markings</u>
No. 1	NE Corner	2" x 2" x 4' Wood Post	NE Corner WTC <u>27</u>
No. 2	SE Corner	2" x 2" x 4' Wood Post	SE Corner WTC <u>27</u>
No. 3	SW Corner	2" x 2" x 4' Wood Post	SW Corner WTC <u>27</u>
No. 4	NW Corner	2" x 2" x 4' Wood Post	NW Corner WTC <u>27</u>

As erected on the ground, each corner monument is marked as described above by metal tags.

The work of location consisted of making the claim maps as provided in NRS 517.040.

Golden Gryphon USA Inc.

By: Sandi Sullivan  
Sandi Sullivan, Agent

Recording Requested by: Golden Gryphon USA Inc.

Please return documents to:

Carlin Trend Mining Services  
369 - 5<sup>th</sup> Street  
Elko, NV 89801

DOC # 0207958

02/15/2007 03:15 PM


Official Record

Recording requested by  
GOLDEN GRYPHON USA INC

Eureka County - NW  
Mike Rebaletti - Recorder

Fee \$20.50 Page 1 of 1  
RPTT Recorded By: FES  
Book- 0452 Page- 0327

I hereby affirm that this document submitted for  
Recording does not contain a social security number.

  
Heather Nagel, Administrative Assistant



CERTIFICATE OF LOCATION  
LODE MINING CLAIM

TO WHOM IT MAY CONCERN:

The Undersigned hereby certifies that Golden Gryphon USA Inc., whose mailing address is 1400  
Tanager Place RR21, Roberts Creek, BC V0N 2W1, has located the WTC 28 lode mining claim in an  
unknown mining district, Eureka County, Nevada, on November 18, 2006. Said Claim is located in the  
following sections:

<u>1/4</u>	<u>Section</u>	<u>Township</u>	<u>Range</u>	<u>Meridian</u>
<u>A1/4</u>	<u>23</u>	26N	52E	Mt. Diablo
---	---	26N	52E	Mt. Diablo
---	---	26N	52E	Mt. Diablo
---	---	26N	52E	Mt. Diablo

The Claim is approximately 1500 feet long and approximately 600 feet wide, such that 1490 feet is claimed  
in a Northerly direction and 10 feet is claimed in a Southerly direction from the point of discovery  
(monument of location), at which the Notice of Location is posted, together with 300 feet on each side of the  
monument of location and centerline of the claim. The general course of the vein and these premises is north  
and south.


The number, position, and markings on each claim corner are as follows:

<u>Corner</u>	<u>Position</u>	<u>Description</u>	<u>Markings</u>
No. 1	NE Corner	2" x 2" x 4' Wood Post	NE Corner WTC <u>28</u>
No. 2	SE Corner	2" x 2" x 4' Wood Post	SE Corner WTC <u>28</u>
No. 3	SW Corner	2" x 2" x 4' Wood Post	SW Corner WTC <u>28</u>
No. 4	NW Corner	2" x 2" x 4' Wood Post	NW Corner WTC <u>28</u>

As erected on the ground, each corner monument is marked as described above by metal tags.

The work of location consisted of making the claim maps as provided in NRS 517.040.

Golden Gryphon USA Inc.

By:   
Sandi Sullivan, Agent

Recording Requested by: Golden Gryphon USA Inc.

Please return documents to:  
Carlin Trend Mining Services  
369 - 5<sup>th</sup> Street  
Elko, NV 89801

DOC # 0207959

02/15/2007 03:15 PM

Official Record

Recording requested by  
GOLDEN GRYPHON USA INC

Eureka County - NV

Nike Rebaletti - Recorder

Fee \$20.50

Page 1 of 1

RPTT

Recorded By: FES

Book - 0452 Page - 0328

I hereby affirm that this document submitted for  
Recording does not contain a social security number.

Heather Nagel, Administrative Assistant

CERTIFICATE OF LOCATION  
LODE MINING CLAIM



TO WHOM IT MAY CONCERN:

The Undersigned hereby certifies that Golden Gryphon USA Inc., whose mailing address is 1400  
Tanager Place RR21, Roberts Creek, BC V0N 2W1, has located the WTC 29 lode mining claim in an  
unknown mining district, Eureka County, Nevada, on November 18, 2006. Said Claim is located in the  
following sections:

1/4	Section	Township	Range	Meridian
<u>NE</u>	<u>22</u>	26N	52E	Mt. Diablo
<u>NW</u>	<u>23</u>	26N	52E	Mt. Diablo
---	---	26N	52E	Mt. Diablo
---	---	26N	52E	Mt. Diablo

The Claim is approximately 1500 feet long and approximately 250 feet wide, such that 10 feet is claimed  
in an Easterly direction and 1490 feet is claimed in a Westerly direction from the point of discovery  
(monument of location), at which the Notice of Location is posted, together with 125 feet on each side of the  
monument of location and centerline of the claim. The general course of the vein and these premises is east  
and west.

The number, position, and markings on each claim corner are as follows:

Corner	Position	Description	Markings
No. 1	NE Corner	2" x 2" x 4' Wood Post	NE Corner WTC <u>29</u>
No. 2	SE Corner	2" x 2" x 4' Wood Post	SE Corner WTC <u>29</u>
No. 3	SW Corner	2" x 2" x 4' Wood Post	SW Corner WTC <u>29</u>
No. 4	NW Corner	2" x 2" x 4' Wood Post	NW Corner WTC <u>29</u>

As erected on the ground, each corner monument is marked as described above by metal tags.

The work of location consisted of making the claim maps as provided in NRS 517.040.

Golden Gryphon USA Inc.

By: Sandi Sullivan  
Sandi Sullivan, Agent

Recording Requested by: Golden Gryphon USA Inc.

Please return documents to:  
Carlin Trend Mining Services  
369 - 5<sup>th</sup> Street  
Elko, NV 89801

DOC # 0207960

02/15/2007 03:15 PM

Official Record

Recording Requested By  
GOLDEN GRYPHON USA INC

Eureka County - NV

Nike Rebalati - Recorder

Fee \$20.50

Page 1 of 1

RPTT

Recorded By FES

Book- 0452 Page- 0329

I hereby affirm that this document submitted for Recording does not contain a social security number.

  
Heather Nagel, Administrative Assistant

CERTIFICATE OF LOCATION  
LODE MINING CLAIM



0207960

TO WHOM IT MAY CONCERN:

The Undersigned hereby certifies that Golden Gryphon USA Inc., whose mailing address is 1400 Tanager Place RR21, Roberts Creek, BC V0N 2W1, has located the WTC 30 lode mining claim in an unknown mining district, Eureka County, Nevada, on November 18, 2006. Said Claim is located in the following sections:

<u>1/4</u>	<u>Section</u>	<u>Township</u>	<u>Range</u>	<u>Meridian</u>
<u>N1/4</u>	<u>23</u>	26N	52E	Mt. Diablo
<u>NE</u>	<u>23</u>	26N	52E	Mt. Diablo
---	---	26N	52E	Mt. Diablo
---	---	26N	52E	Mt. Diablo

The Claim is approximately 1500 feet long and approximately 250 feet wide, such that 1490 feet is claimed in an Easterly direction and 10 feet is claimed in a Westerly direction from the point of discovery (monument of location), at which the Notice of Location is posted, together with 125 feet on each side of the monument of location and centerline of the claim. The general course of the vein and these premises is east and west.

The number, position, and markings on each claim corner are as follows:

<u>Corner</u>	<u>Position</u>	<u>Description</u>	<u>Markings</u>
No. 1	NE Corner	2" x 2" x 4' Wood Post	NE Corner WTC <u>30</u>
No. 2	SE Corner	2" x 2" x 4' Wood Post	SE Corner WTC <u>30</u>
No. 3	SW Corner	2" x 2" x 4' Wood Post	SW Corner WTC <u>30</u>
No. 4	NW Corner	2" x 2" x 4' Wood Post	NW Corner WTC <u>30</u>

As erected on the ground, each corner monument is marked as described above by metal tags.

The work of location consisted of making the claim maps as provided in NRS 517.040.

Golden Gryphon USA Inc.

By:   
Sandi Sullivan, Agent

Recording Requested by: Golden Gryphon USA Inc.

Please return documents to:  
Carlin Trend Mining Services  
369 - 5<sup>th</sup> Street  
Elko, NV 89801

DOC # 0207961

02/15/2007 03 15 PM

Official Record

Recording requested by:  
GOLDEN GRYPHON USA INC

Eureka County - NV

Mike Rebaletti - Recorder

Fee \$28.50

Page 1 of 1

RPTT

Recorded By FES

Book - 9452 Page - 0330

I hereby affirm that this document submitted for Recording does not contain a social security number.

  
Heather Nagel, Administrative Assistant

CERTIFICATE OF LOCATION  
LODE MINING CLAIM



0207961

TO WHOM IT MAY CONCERN:

The Undersigned hereby certifies that Golden Gryphon USA Inc., whose mailing address is 1400 Tanager Place RR21, Roberts Creek, BC V0N 2W1, has located the WTC 31 lode mining claim in an unknown mining district, Eureka County, Nevada, on November 18, 2006. Said Claim is located in the following sections:

<u>1/4</u>	<u>Section</u>	<u>Township</u>	<u>Range</u>	<u>Meridian</u>
<u>A62</u>	<u>22</u>	26N	52E	Mt. Diablo
<u>562</u>	<u>22</u>	26N	52E	Mt. Diablo
---	---	26N	52E	Mt. Diablo
---	---	26N	52E	Mt. Diablo

The Claim is approximately 1500 feet long and approximately 600 feet wide, such that 10 feet is claimed in a Northerly direction and 1490 feet is claimed in a Southerly direction from the point of discovery (monument of location), at which the Notice of Location is posted, together with 300 feet on each side of the monument of location and centerline of the claim. The general course of the vein and these premises is north and south.

The number, position, and markings on each claim corner are as follows:

<u>Corner</u>	<u>Position</u>	<u>Description</u>	<u>Markings</u>
No. 1	NE Corner	2" x 2" x 4' Wood Post	NE Corner WTC <u>31</u>
No. 2	SE Corner	2" x 2" x 4' Wood Post	SE Corner WTC <u>31</u>
No. 3	SW Corner	2" x 2" x 4' Wood Post	SW Corner WTC <u>31</u>
No. 4	NW Corner	2" x 2" x 4' Wood Post	NW Corner WTC <u>31</u>

As erected on the ground, each corner monument is marked as described above by metal tags.

The work of location consisted of making the claim maps as provided in NRS 517.040.

Golden Gryphon USA Inc.

By:   
Sandi Sullivan, Agent

Recording Requested by: Golden Gryphon USA Inc.

Please return documents to:  
Carlin Trend Mining Services  
369 - 5<sup>th</sup> Street  
Elko, NV 89801

DOC # 0207962

02/15/2007 03:15 PM

Official Record

Recording requested by  
GOLDEN GRYPHON USA INC

Eureka County - NV  
Mike Rebaletti - Recorder

Fee \$26.50 Page 1 of 1  
RPTT. Recorded By FES  
Book - 0452 Page - 0331

I hereby affirm that this document submitted for  
Recording does not contain a social security number.

  
Heather Nagel, Administrative Assistant



CERTIFICATE OF LOCATION  
LODE MINING CLAIM

TO WHOM IT MAY CONCERN:

The Undersigned hereby certifies that Golden Gryphon USA Inc., whose mailing address is 1400  
Tanager Place RR21, Roberts Creek, BC V0N 2W1, has located the WTC 32 lode mining claim in an  
unknown mining district, Eureka County, Nevada, on November 18, 2006. Said Claim is located in the  
following sections:

<u>1/4</u>	<u>Section</u>	<u>Township</u>	<u>Range</u>	<u>Meridian</u>
<u>A&amp;J</u>	<u>22</u>	26N	52E	Mt. Diablo
---	---	26N	52E	Mt. Diablo
---	---	26N	52E	Mt. Diablo
---	---	26N	52E	Mt. Diablo

The Claim is approximately 1500 feet long and approximately 600 feet wide, such that 1490 feet is claimed  
in a Northerly direction and 10 feet is claimed in a Southerly direction from the point of discovery  
(monument of location), at which the Notice of Location is posted, together with 300 feet on each side of the  
monument of location and centerline of the claim. The general course of the vein and these premises is north  
and south.

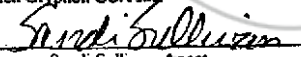
The number, position, and markings on each claim corner are as follows:

<u>Corner</u>	<u>Position</u>	<u>Description</u>	<u>Markings</u>
No. 1	NE Corner	2" x 2" x 4' Wood Post	NE Corner WTC <u>32</u>
No. 2	SE Corner	2" x 2" x 4' Wood Post	SE Corner WTC <u>32</u>
No. 3	SW Corner	2" x 2" x 4' Wood Post	SW Corner WTC <u>32</u>
No. 4	NW Corner	2" x 2" x 4' Wood Post	NW Corner WTC <u>32</u>

As erected on the ground, each corner monument is marked as described above by metal tags.

The work of location consisted of making the claim maps as provided in NRS 517.040.

Golden Gryphon USA Inc.

By:   
Sandi Sullivan, Agent

Recording Requested by: Golden Gryphon USA Inc.

Please return documents to:  
Carlin Trend Mining Services  
369 - 5<sup>th</sup> Street  
Elko, NV 89801



DOC # 0207963

02/15/2007 03:15 PM

Official Record

Recording requested by  
GOLDEN GRYPHON USA INC

Eureka County - NV

Nike Rebaletti - Recorder

Fee \$20.50

Page 1 of 1

RP11

Recorded By: FES

Book- 0452 Page- 0332

I hereby affirm that this document submitted for  
Recording does not contain a social security number.

  
Heather Nagel, Administrative Assistant

CERTIFICATE OF LOCATION  
LODE MINING CLAIM



0207963

TO WHOM IT MAY CONCERN:

The Undersigned hereby certifies that Golden Gryphon USA Inc., whose mailing address is 1400  
Tanager Place RR21, Roberts Creek, BC V0N 2W1, has located the WTC 33 lode mining claim in an  
unknown mining district, Eureka County, Nevada, on November 18, 2006. Said Claim is located in the  
following sections:

<u>1/4</u>	<u>Section</u>	<u>Township</u>	<u>Range</u>	<u>Meridian</u>
<u>NW</u>	<u>22</u>	26N	52E	Mt. Diablo
<u>NE</u>	<u>22</u>	26N	52E	Mt. Diablo
<u>SW</u>	<u>22</u>	26N	52E	Mt. Diablo
<u>SE</u>	<u>22</u>	26N	52E	Mt. Diablo

The Claim is approximately 500 feet long and approximately 600 feet wide, such that 10 feet is claimed  
in a Northerly direction and 1490 feet is claimed in a Southerly direction from the point of discovery  
(monument of location), at which the Notice of Location is posted, together with 300 feet on each side of the  
monument of location and centerline of the claim. The general course of the vein and these premises is north  
and south.


The number, position, and markings on each claim corner are as follows:

<u>Corner</u>	<u>Position</u>	<u>Description</u>	<u>Markings</u>
No. 1	NE Corner	2" x 2" x 4' Wood Post	NE Corner WTC <u>33</u>
No. 2	SE Corner	2" x 2" x 4' Wood Post	SE Corner WTC <u>33</u>
No. 3	SW Corner	2" x 2" x 4' Wood Post	SW Corner WTC <u>33</u>
No. 4	NW Corner	2" x 2" x 4' Wood Post	NW Corner WTC <u>33</u>

As erected on the ground, each corner monument is marked as described above by metal tags.

The work of location consisted of making the claim maps as provided in NRS 517.040.

Golden Gryphon USA Inc.

By:   
Sandi Sullivan, Agent

Recording Requested by: Golden Gryphon USA Inc.

Please return documents to:  
Carlin Trend Mining Services,  
369 - 5<sup>th</sup> Street  
Elko, NV 89601

DOC # 0207964

02/15/2007 03:15 PM

Official Record

Recording requested by  
GOLDEN GRYPHON USA INC

Eureka County - NW

Mike Rebaletti - Recorder

Fee \$28.50

Page 1 of 1

RPTT

Recorded By FES

Book- 0452 Page- 0333

I hereby affirm that this document submitted for  
Recording does not contain a social security number.

  
Heather Nagel, Administrative Assistant



CERTIFICATE OF LOCATION  
LODE MINING CLAIM

TO WHOM IT MAY CONCERN:

The Undersigned hereby certifies that Golden Gryphon USA Inc., whose mailing address is 1400  
Tanager Place RR21, Roberts Creek, BC V0N 2W1, has located the WTC 34 lode mining claim in an  
unknown mining district, Eureka County, Nevada, on November 18, 2006. Said Claim is located in the  
following sections:

<u>1/4</u>	<u>Section</u>	<u>Township</u>	<u>Range</u>	<u>Meridian</u>
<u>NE</u>	<u>22</u>	26N	52E	Mt. Diablo
<u>SE</u>	<u>22</u>	26N	52E	Mt. Diablo
---	---	26N	52E	Mt. Diablo
---	---	26N	52E	Mt. Diablo

The Claim is approximately 1500 feet long and approximately 600 feet wide, such that 1490 feet is claimed  
in a Northerly direction and 10 feet is claimed in a Southerly direction from the point of discovery  
(monument of location), at which the Notice of Location is posted, together with 300 feet on each side of the  
monument of location and centerline of the claim. The general course of the vein and these premises is north  
and south.

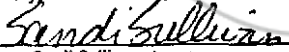
The number, position, and markings on each claim corner are as follows:

<u>Corner</u>	<u>Position</u>	<u>Description</u>	<u>Markings</u>
No. 1	NE Corner	2" x 2" x 4' Wood Post	NE Corner WTC <u>34</u>
No. 2	SE Corner	2" x 2" x 4' Wood Post	SE Corner WTC <u>34</u>
No. 3	SW Corner	2" x 2" x 4' Wood Post	SW Corner WTC <u>34</u>
No. 4	NW Corner	2" x 2" x 4' Wood Post	NW Corner WTC <u>34</u>

As erected on the ground, each corner monument is marked as described above by metal tags.

The work of location consisted of making the claim maps as provided in NRS 517.040.

Golden Gryphon USA Inc.

By:   
Sandi Sullivan, Agent

Recording Requested by: Golden Gryphon USA Inc.

Please return documents to:  
Carlin Trend Mining Services  
369 - 5<sup>th</sup> Street  
Elko, NV 89801

DOC # 0207965

02/15/2007 03:15 PM

Official Record

Recording requested by  
GOLDEN GRYPHON USA INC

Eureka County - NV

Mike Rebalesti - Recorder

Fee \$20.50

Page 1 of 1

ROTT

Recorded By FES

Book- 0452 Page- 0334

I hereby affirm that this document submitted for  
Recording does not contain a social security number.

  
Heather Nagel, Administrative Assistant

CERTIFICATE OF LOCATION  
LODE MINING CLAIM



TO WHOM IT MAY CONCERN:

The Undersigned hereby certifies that Golden Gryphon USA Inc., whose mailing address is 1400 Tanager Place RR21, Roberts Creek, BC V0N 2W1, has located the WTC 35 lode mining claim in an unknown mining district, Eureka County, Nevada, on November 18, 2006. Said Claim is located in the following sections:

<u>1/4</u>	<u>Section</u>	<u>Township</u>	<u>Range</u>	<u>Meridian</u>
<u>NE</u>	<u>22</u>	26N	52E	Mt. Diablo
<u>SE</u>	<u>22</u>	26N	52E	Mt. Diablo
---	---	26N	52E	Mt. Diablo
---	---	26N	52E	Mt. Diablo

The Claim is approximately 1500 feet long and approximately 600 feet wide, such that 10 feet is claimed in a Northerly direction and 1490 feet is claimed in a Southerly direction from the point of discovery (monument of location), at which the Notice of Location is posted, together with 300 feet on each side of the monument of location and centerline of the claim. The general course of the vein and these premises is north and south.


The number, position, and markings on each claim corner are as follows:

<u>Corner</u>	<u>Position</u>	<u>Description</u>	<u>Markings</u>
No. 1	NE Corner	2" x 2" x 4' Wood Post	NE Corner WTC <u>35</u>
No. 2	SE Corner	2" x 2" x 4' Wood Post	SE Corner WTC <u>35</u>
No. 3	SW Corner	2" x 2" x 4' Wood Post	SW Corner WTC <u>35</u>
No. 4	NW Corner	2" x 2" x 4' Wood Post	NW Corner WTC <u>35</u>

As erected on the ground, each corner monument is marked as described above by metal tags.

The work of location consisted of making the claim maps as provided in NRS 517.040.

Golden Gryphon USA Inc.

By:   
Sandi Sullivan, Agent

Recording Requested by: Golden Gryphon USA Inc.

Please return documents to:  
Carlin Trend Mining Services  
369 - 5<sup>th</sup> Street  
Elko, NV 89801

DOC # 0207966

02 15 2007 03 15 PM

Official Record

Recording Requested By:  
GOLDEN GRYPHON USA INC

Eureka County - NV

Mike Rebaleali - Recorder

Fee \$20.50

Page 1 of 1

Book-

Recorded By: FES

0011 Book- 0452 Page- 0335



0207966

I hereby affirm that this document submitted for Recording does not contain a social security number.

Heather Nagel, Administrative Assistant

CERTIFICATE OF LOCATION  
LODE MINING CLAIM

TO WHOM IT MAY CONCERN:

The Undersigned hereby certifies that Golden Gryphon USA Inc., whose mailing address is 1400 Tanager Place RR21, Roberts Creek, BC V0N 2W1, has located the WTC 36 lode mining claim in an unknown mining district, Eureka County, Nevada, on November 18, 2006. Said Claim is located in the following sections:

<u>1/4</u>	<u>Section</u>	<u>Township</u>	<u>Range</u>	<u>Meridian</u>
<u>DE</u>	<u>22</u>	26N	52E	Mt. Diablo
---	---	26N	52E	Mt. Diablo
---	---	26N	52E	Mt. Diablo
---	---	26N	52E	Mt. Diablo

The Claim is approximately 1500 feet long and approximately 600 feet wide, such that 1490 feet is claimed in a Northerly direction and 10 feet is claimed in a Southerly direction from the point of discovery (monument of location), at which the Notice of Location is posted, together with 300 feet on each side of the monument of location and centerline of the claim. The general course of the vein and these premises is north and south.

The number, position, and markings on each claim corner are as follows.

<u>Corner</u>	<u>Position</u>	<u>Description</u>	<u>Markings</u>
No. 1	NE Corner	2" x 2" x 4' Wood Post	NE Corner WTC <u>36</u>
No. 2	SE Corner	2" x 2" x 4' Wood Post	SE Corner WTC <u>36</u>
No. 3	SW Corner	2" x 2" x 4' Wood Post	SW Corner WTC <u>36</u>
No. 4	NW Corner	2" x 2" x 4' Wood Post	NW Corner WTC <u>36</u>

As erected on the ground, each corner monument is marked as described above by metal tags.

The work of location consisted of making the claim maps as provided in NRS 517.040.

Golden Gryphon USA Inc.

By Sandi Sullivan  
Sandi Sullivan, Agent

Recording Requested by: Golden Gryphon USA Inc.

Please return documents to:  
Carlin Trend Mining Services  
369 - 5<sup>th</sup> Street  
Elko, NV 89801

DOC # 0207967

02/15/2007 03:15 PM

Official Record

Recording requested by  
GOLDEN GRYPHON USA INC

Eureka County - NV

Mike Rebaletti - Recorder

Fee \$20.50

Page 1 of 1

RPTT

Recorded By: FEB

Book- 0452 Page- 0336

I hereby affirm that this document submitted for  
Recording does not contain a social security number.

  
Heather Nagel, Administrative Assistant



CERTIFICATE OF LOCATION  
LODE MINING CLAIM

TO WHOM IT MAY CONCERN:

The Undersigned hereby certifies that Golden Gryphon USA Inc., whose mailing address is 1400  
Tanager Place RR21, Roberts Creek, BC V0N 2W1, has located the WTC 37 lode mining claim in an  
unknown mining district, Eureka County, Nevada, on November 18, 2006. Said Claim is located in the  
following sections:

<u>14</u>	<u>Section</u>	<u>Township</u>	<u>Range</u>	<u>Meridian</u>
<u>NE</u>	<u>22</u>	26N	52E	Mt. Diablo
<u>SE</u>	<u>22</u>	26N	52E	Mt. Diablo
---	---	26N	52E	Mt. Diablo
---	---	26N	52E	Mt. Diablo

The Claim is approximately 1500 feet long and approximately 600 feet wide, such that 10 feet is claimed  
in a Northerly direction and 1490 feet is claimed in a Southerly direction from the point of discovery  
(monument of location), at which the Notice of Location is posted, together with 300 feet on each side of the  
monument of location and centerline of the claim. The general course of the vein and these premises is north  
and south.

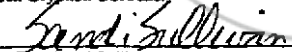
The number, position, and markings on each claim corner are as follows:

<u>Corner</u>	<u>Position</u>	<u>Description</u>	<u>Markings</u>
No. 1	NE Corner	2" x 2" x 4' Wood Post	NE Corner WTC <u>37</u>
No. 2	SE Corner	2" x 2" x 4' Wood Post	SE Corner WTC <u>37</u>
No. 3	SW Corner	2" x 2" x 4' Wood Post	SW Corner WTC <u>37</u>
No. 4	NW Corner	2" x 2" x 4' Wood Post	NW Corner WTC <u>37</u>

As erected on the ground, each corner monument is marked as described above by metal tags.

The work of location consisted of making the claim maps as provided in NRS 517.040.

Golden Gryphon USA Inc.

By:   
Sandi Sullivan, Agent

Recording Requested by: Golden Gryphon USA Inc.

Please return documents to:  
Carlin Trend Mining Services  
369 - 5<sup>th</sup> Street  
Elko, NV 89801

DOC # 0207968

02 15 2007 03 15 PM

Official Record

Recording requested by:  
GOLDEN GRYPHON USA INC

Eureka County - NV

Mike Rebaletta - Recorder

Fee \$20.50

Page 1 of 1

#011

Recorded By FES

Book- 0452 Page- 0337

I hereby affirm that this document submitted for  
Recording does not contain a social security number.

[Signature]  
Heather Nagel, Administrative Assistant



CERTIFICATE OF LOCATION  
LODE MINING CLAIM

TO WHOM IT MAY CONCERN:

The Undersigned hereby certifies that Golden Gryphon USA Inc., whose mailing address is 1400  
Tanager Place RR21, Roberts Creek, BC V0N 2W1, has located the WTC 38 lode mining claim in an  
unknown mining district, Eureka County, Nevada, on November 16, 2006. Said Claim is located in the  
following sections.

<u>1/4</u>	<u>Section</u>	<u>Township</u>	<u>Range</u>	<u>Meridian</u>
<u>NE</u>	<u>22</u>	26N	52E	Mt Diablo
---	---	26N	52E	Mt Diablo
---	---	26N	52E	Mt Diablo
---	---	26N	52E	Mt Diablo

The Claim is approximately 1500 feet long and approximately 600 feet wide, such that 1490 feet is claimed  
in a Northerly direction and 10 feet is claimed in a Southerly direction from the point of discovery  
(monument of location), at which the Notice of Location is posted, together with 300 feet on each side of the  
monument of location and centerline of the claim. The general course of the vein and these premises is north  
and south.

The number, position, and markings on each claim corner are as follows

<u>Corner</u>	<u>Position</u>	<u>Description</u>	<u>Markings</u>
No. 1	NE Corner	2" x 2" x 4' Wood Post	NE Corner WTC <u>38</u>
No. 2	SE Corner	2" x 2" x 4' Wood Post	SE Corner WTC <u>38</u>
No. 3	SW Corner	2" x 2" x 4' Wood Post	SW Corner WTC <u>38</u>
No. 4	NW Corner	2" x 2" x 4' Wood Post	NW Corner WTC <u>38</u>

As erected on the ground, each corner monument is marked as described above by metal tags.

The work of location consisted of making the claim maps as provided in NRS 517.040

Golden Gryphon USA Inc

By [Signature]  
Sandi Sullivan, Agent

Recording Requested by: Golden Gryphon USA Inc  
Please return documents to:  
Carlin Trend Mining Services  
369 - 5<sup>th</sup> Street  
Elko, NV 89801

DOC # 0207969

02 15 2007 03 15 PM  
Official Record

Recording Requested By:  
GOLDEN GRYPHON USA INC

Eureka County - NV

Nike Rebaletti - Recorder

Fee \$20.50

Page 1 of 1

Book - 0452 Page - 0330

Recorded By: FES



I hereby affirm that this document submitted for  
Recording does not contain a social security number.

Heather Nagel  
Heather Nagel, Administrative Assistant

**CERTIFICATE OF LOCATION  
LODE MINING CLAIM**

**TO WHOM IT MAY CONCERN:**

The Undersigned hereby certifies that Golden Gryphon USA Inc., whose mailing address is 1400  
Tanager Place RR21, Roberts Creek, BC V0N 2W1, has located the WTC 39 lode mining claim in an  
unknown mining district, Eureka County, Nevada, on November 16, 2006. Said Claim is located in the  
following sections.

<u>1/4</u>	<u>Section</u>	<u>Township</u>	<u>Range</u>	<u>Meridian</u>
<u>NE</u>	<u>22</u>	26N	52E	Mt Diablo
<u>SE</u>	<u>22</u>	26N	52E	Mt Diablo
---	---	26N	52E	Mt Diablo
---	---	26N	52E	Mt Diablo

The Claim is approximately 1500 feet long and approximately 600 feet wide, such that 10 feet is claimed  
in a Northerly direction and 1490 feet is claimed in a Southerly direction from the point of discovery  
(monument of location), at which the Notice of Location is posted, together with 300 feet on each side of the  
monument of location and centerline of the claim. The general course of the vein and these premises is north  
and south.

The number, position, and markings on each claim corner are as follows

<u>Corner</u>	<u>Position</u>	<u>Description</u>	<u>Markings</u>
No. 1	NE Corner	2" x 2" x 4' Wood Post	NE Corner WTC <u>39</u>
No. 2	SE Corner	2" x 2" x 4' Wood Post	SE Corner WTC <u>39</u>
No. 3	SW Corner	2" x 2" x 4' Wood Post	SW Corner WTC <u>39</u>
No. 4	NW Corner	2" x 2" x 4' Wood Post	NW Corner WTC <u>39</u>

As erected on the ground, each corner monument is marked as described above by metal tags

The work of location consisted of making the claim maps as provided in NRS 517 040.

Golden Gryphon USA Inc.

By Sandi Sullivan  
Sandi Sullivan, Agent

Recording Requested by Golden Gryphon USA Inc

Please return documents to:  
Carlin Trend Mining Services  
369 - 5<sup>th</sup> Street  
Elko, NV 89801

DOC # 0207970

02 15 2007 03 15 PM  
Official Record  
Recording Requested By:  
GOLDEN GRYPHON USA INC  
Eureka County - NV  
Mike Rebalesi - Recorder  
Fee \$28.50 Page 1 of 1  
RPTT Recorded By: FES  
Book- 0452 Page- 0339

I hereby affirm that this document submitted for Recording does not contain a social security number.

  
Heather Nagel, Administrative Assistant



**CERTIFICATE OF LOCATION  
LODE MINING CLAIM**

**TO WHOM IT MAY CONCERN:**

The Undersigned hereby certifies that Golden Gryphon USA Inc, whose mailing address is 1400 Tanager Place RR21, Roberts Creek, BC V0N 2W1, has located the WTC 40 lode mining claim in an unknown mining district, Eureka County, Nevada, on November 18, 2006. Said Claim is located in the following sections:

<u>1/4</u>	<u>Section</u>	<u>Township</u>	<u>Range</u>	<u>Meridian</u>
<u>NE</u>	<u>22</u>	26N	52E	Mt. Diablo
---	---	26N	52E	Mt. Diablo
---	---	26N	52E	Mt. Diablo
---	---	26N	52E	Mt. Diablo

The Claim is approximately 1500 feet long and approximately 600 feet wide, such that 1490 feet is claimed in a Northerly direction and 10 feet is claimed in a Southerly direction from the point of discovery (monument of location), at which the Notice of Location is posted, together with 300 feet on each side of the monument of location and centerline of the claim. The general course of the vein and these premises is north and south.

The number, position, and markings on each claim corner are as follows:

<u>Corner</u>	<u>Position</u>	<u>Description</u>	<u>Markings</u>
No. 1	NE Corner	2" x 2" x 4' Wood Post	NE Corner WTC <u>40</u>
No. 2	SE Corner	2" x 2" x 4' Wood Post	SE Corner WTC <u>40</u>
No. 3	SW Corner	2" x 2" x 4' Wood Post	SW Corner WTC <u>40</u>
No. 4	NW Corner	2" x 2" x 4' Wood Post	NW Corner WTC <u>40</u>

As erected on the ground, each corner monument is marked as described above by metal tags.

The work of location consisted of making the claim maps as provided in NRS 517.040.

Golden Gryphon USA Inc.  
By:   
Sandi Sullivan, Agent

Recording Requested by: Golden Gryphon USA Inc  
Please return documents to:  
Carlin Trend Mining Services  
369 - 5<sup>th</sup> Street  
Elko, NV 89801

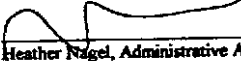


DOC # 0207971

02/15/2007 03:15 PM  
Official Record  
Recording requested by  
GOLDEN GRYPHON USA INC

Eureka County - NV  
Mike Rebaletti - Recorder  
Fee \$20.50 Page 1 of 1  
RPTT Recorded by FES  
Book- 0452 Page- 0340

I hereby affirm that this document submitted for Recording does not contain a social security number.

  
Heather Nagel, Administrative Assistant



**CERTIFICATE OF LOCATION  
LODE MINING CLAIM**

**TO WHOM IT MAY CONCERN:**

The Undersigned hereby certifies that Golden Gryphon USA Inc., whose mailing address is 1400 Tanager Place RR21, Roberts Creek, BC V0N 2W1, has located the WTC 41 lode mining claim in an unknown mining district, Eureka County, Nevada, on November 18, 2006. Said Claim is located in the following sections:

1/4	Section	Township	Range	Meridian
<u>NE</u>	<u>22</u>	26N	52E	Mt. Diablo
<u>SE</u>	<u>22</u>	26N	52E	Mt. Diablo
—	—	26N	52E	Mt. Diablo
—	—	26N	52E	Mt. Diablo

The Claim is approximately 1500 feet long and approximately 600 feet wide, such that 10 feet is claimed in a Northerly direction and 1490 feet is claimed in a Southerly direction from the point of discovery (monument of location), at which the Notice of Location is posted, together with 300 feet on each side of the monument of location and centerline of the claim. The general course of the vein and these premises is north and south.

The number, position, and markings on each claim corner are as follows:

Corner	Position	Description	Markings
No. 1	NE Corner	2" x 2" x 4' Wood Post	NE Corner WTC <u>41</u>
No. 2	SE Corner	2" x 2" x 4' Wood Post	SE Corner WTC <u>41</u>
No. 3	SW Corner	2" x 2" x 4' Wood Post	SW Corner WTC <u>41</u>
No. 4	NW Corner	2" x 2" x 4' Wood Post	NW Corner WTC <u>41</u>

As erected on the ground, each corner monument is marked as described above by metal tags.

The work of location consisted of making the claim maps as provided in NRS 517.040.

Golden Gryphon USA Inc.  
By:   
Sandi Sullivan, Agent

Recording Requested by: Golden Gryphon USA Inc.  
Please return documents to:  
Carlin Trend Mining Services  
369 - 5<sup>th</sup> Street  
Elko, NV 89801

DOC # 0207972

02-15 2007 03 15 PM

Official Record

Recording requested by  
GOLDEN GRYPHON USA INC

Eureka County - NV

Mike Rebalenti - Recorder

Fee \$20.50

Page 1 of 1

RD:1

Recorded By: PES

Book- 0452 Page- 0341

I hereby affirm that this document submitted for  
Recording does not contain a social security number.

M Nagel  
Heather Nagel, Administrative Assistant



0207972

CERTIFICATE OF LOCATION  
LODE MINING CLAIM

TO WHOM IT MAY CONCERN:

The Undersigned hereby certifies that Golden Gryphon USA Inc., whose mailing address is 1400 Tanager Place RR21, Roberts Creek, BC V0N 2W1, has located the WTC 42 lode mining claim in an unknown mining district, Eureka County, Nevada, on November 18, 2006. Said Claim is located in the following sections:

1/4	Section	Township	Range	Meridian
<u>NE</u>	<u>22</u>	26N	52E	Mt. Diablo
---	---	26N	52E	Mt. Diablo
---	---	26N	52E	Mt. Diablo
---	---	26N	52E	Mt. Diablo

The Claim is approximately 1500 feet long and approximately 600 feet wide, such that 1490 feet is claimed in a Northerly direction and 10 feet is claimed in a Southerly direction from the point of discovery (monument of location), at which the Notice of Location is posted, together with 300 feet on each side of the monument of location and centerline of the claim. The general course of the vein and these premises is north and south.

The number, position, and markings on each claim corner are as follows:

Corner	Position	Description	Markings
No. 1	NE Corner	2" x 2" x 4' Wood Post	NE Corner WTC <u>42</u>
No. 2	SE Corner	2" x 2" x 4' Wood Post	SE Corner WTC <u>42</u>
No. 3	SW Corner	2" x 2" x 4' Wood Post	SW Corner WTC <u>42</u>
No. 4	NW Corner	2" x 2" x 4' Wood Post	NW Corner WTC <u>42</u>

As erected on the ground, each corner monument is marked as described above by metal tags.

The work of location consisted of making the claim maps as provided in NRS 517.040.

Golden Gryphon USA Inc

By: Sandi Sullivan  
Sandi Sullivan, Agent

Recording Requested by: Golden Gryphon USA Inc

Please return documents to:  
Carlin Trend Mining Services  
369 - 5<sup>th</sup> Street  
Elko, NV 89801

DOC # 0207973

02/15/2007 03:15 PM  
Official Record

Recording requested by  
GOLDEN GRYPHON USA INC

Eureka County - NV

Mike Rebaletti - Recorder

Fee \$20.50

Page 1 of 1

RP1T

Recorded By FES

Book-0452 Page-

0342

I hereby affirm that this document submitted for Recording does not contain a social security number.

Heather Nagel, Administrative Assistant



**CERTIFICATE OF LOCATION  
LODE MINING CLAIM**

**TO WHOM IT MAY CONCERN:**

The Undersigned hereby certifies that Golden Gryphon USA Inc., whose mailing address is 1400 Tanager Place RR21, Roberts Creek, BC V0N 2W1, has located the WTC 43 lode mining claim in an unknown mining district, Eureka County, Nevada, on November 19, 2006. Said Claim is located in the following sections:

<u>1/4</u>	<u>Section</u>	<u>Township</u>	<u>Range</u>	<u>Meridian</u>
<u>SW</u>	<u>15</u>	26N	52E	Mt. Diablo
<u>NW</u>	<u>22</u>	26N	52E	Mt. Diablo
---	---	26N	52E	Mt. Diablo
---	---	26N	52E	Mt. Diablo

The Claim is approximately 1500 feet long and approximately 600 feet wide, such that 1490 feet is claimed in a Northerly direction and 10 feet is claimed in a Southerly direction from the point of discovery (monument of location), at which the Notice of Location is posted, together with 300 feet on each side of the monument of location and centerline of the claim. The general course of the vein and these premises is north and south.

The number, position, and markings on each claim corner are as follows:

<u>Corner</u>	<u>Position</u>	<u>Description</u>	<u>Markings</u>
No. 1	NE Corner	2" x 2" x 4' Wood Post	NE Corner WTC <u>43</u>
No. 2	SE Corner	2" x 2" x 4' Wood Post	SE Corner WTC <u>43</u>
No. 3	SW Corner	2" x 2" x 4' Wood Post	SW Corner WTC <u>43</u>
No. 4	NW Corner	2" x 2" x 4' Wood Post	NW Corner WTC <u>43</u>

As erected on the ground, each corner monument is marked as described above by metal tags.

The work of location consisted of making the claim maps as provided in NRS 517.040.

Golden Gryphon USA Inc.

By: Sandi Sullivan  
Sandi Sullivan, Agent

Recording Requested by: Golden Gryphon USA Inc.

Please return documents to:  
Carlin Trend Mining Services  
369 - 5<sup>th</sup> Street  
Elko, NV 89801

DOC # 0207974

02/15/2007 03:15 PM

Official Record

Recording requested By  
GOLDEN GRYPHON USA INC

Eureka County - NV

Mike Rebalesti - Recorder

Fee \$20.50

Page 1 of 1

RPT#

Recorded By FES

Book - 0452 Page - 0343



0207974

I hereby affirm that this document submitted for Recording does not contain a social security number.

Heather Nagel, Administrative Assistant

CERTIFICATE OF LOCATION  
LODE MINING CLAIM

TO WHOM IT MAY CONCERN:

The Undersigned hereby certifies that Golden Gryphon USA Inc., whose mailing address is 1400 Tanager Place RR21, Roberts Creek, BC V0N 2W1, has located the WTC 44 lode mining claim in an unknown mining district, Eureka County, Nevada, on November 19, 2006. Said Claim is located in the following sections:

1/4	Section	Township	Range	Meridian
<u>SW</u>	<u>15</u>	26N	52E	Mt. Diablo
<u>SE</u>	<u>15</u>	26N	52E	Mt. Diablo
<u>NW</u>	<u>22</u>	26N	52E	Mt. Diablo
<u>NE</u>	<u>22</u>	26N	52E	Mt. Diablo

The Claim is approximately 1500 feet long and approximately 600 feet wide, such that 1490 feet is claimed in a Northerly direction and 10 feet is claimed in a Southerly direction from the point of discovery (monument of location), at which the Notice of Location is posted, together with 300 feet on each side of the monument of location and centerline of the claim. The general course of the vein and these premises is north and south.

The number, position, and markings on each claim corner are as follows:

Corner	Position	Description	Markings
No. 1	NE Corner	2" x 2" x 4' Wood Post	NE Corner WTC <u>44</u>
No. 2	SE Corner	2" x 2" x 4' Wood Post	SE Corner WTC <u>44</u>
No. 3	SW Corner	2" x 2" x 4' Wood Post	SW Corner WTC <u>44</u>
No. 4	NW Corner	2" x 2" x 4' Wood Post	NW Corner WTC <u>44</u>

As erected on the ground, each corner monument is marked as described above by metal tags.

The work of location consisted of making the claim maps as provided in NRS 517.040.

Golden Gryphon USA Inc.

By: Sandi Sullivan  
Sandi Sullivan, Agent

Recording Requested by: Golden Gryphon USA Inc.

Please return documents to:  
Carlin Trend Mining Services  
369 - 5<sup>th</sup> Street  
Elko, NV 89801

DOC # 0207975

02/15/2007 03:15 PM

Official Record

Recording requested by  
GOLDEN GRYPHON USA INC

Eureka County - NV

Mike Rebaletti - Recorder

Fee \$20.50

Page 1 of 1

RP11

Recorded By FES

Book - 0452 Page - 0344

I hereby affirm that this document submitted for  
Recording does not contain a social security number.

Heather Nagel, Administrative Assistant



CERTIFICATE OF LOCATION  
LODE MINING CLAIM

TO WHOM IT MAY CONCERN:

The Undersigned hereby certifies that Golden Gryphon USA Inc., whose mailing address is 1400 Tanager Place RR21, Roberts Creek, BC V0N 2W1, has located the WTC 45 lode mining claim in an unknown mining district, Eureka County, Nevada, on November 19, 2006. Said Claim is located in the following sections:

1/4	Section	Township	Range	Meridian
<u>SE</u>	<u>15</u>	26N	52E	Mt Diablo
<u>NE</u>	<u>22</u>	26N	52E	Mt. Diablo
---	---	26N	52E	Mt. Diablo
---	---	26N	52E	Mt. Diablo

The Claim is approximately 1500 feet long and approximately 600 feet wide, such that 1490 feet is claimed in a Northerly direction and 10 feet is claimed in a Southerly direction from the point of discovery (monument of location), at which the Notice of Location is posted, together with 300 feet on each side of the monument of location and centerline of the claim. The general course of the vein and these premises is north and south.

The number, position, and markings on each claim corner are as follows:

Corner	Position	Description	Markings
No. 1	NE Corner	2" x 2" x 4' Wood Post	NE Corner WTC <u>45</u>
No. 2	SE Corner	2" x 2" x 4' Wood Post	SE Corner WTC <u>45</u>
No. 3	SW Corner	2" x 2" x 4' Wood Post	SW Corner WTC <u>45</u>
No. 4	NW Corner	2" x 2" x 4' Wood Post	NW Corner WTC <u>45</u>

As erected on the ground, each corner monument is marked as described above by metal tags.

The work of location consisted of making the claim maps as provided in NRS 517.040.

Golden Gryphon USA Inc.

By: Sandi Sullivan  
Sandi Sullivan, Agent

Recording Requested by: Golden Gryphon USA Inc.

Please return documents to:  
Carlin Trend Mining Services  
369 - 5<sup>th</sup> Street  
Elko, NV 89801

DOC # 0207976

02 15/2007 03 15 PR  
Official Record

Recording requested by  
GOLDEN GRYPHON USA INC

Eureka County - NV

Mike Rebaleati - Recorder

Fee \$28.50

Page 1 of 1

RPT:

Recorded By FES

Book - 0452 Page - 0345

I hereby affirm that this document submitted for  
Recording does not contain a social security number.

  
Heather Nagel, Administrative Assistant



**CERTIFICATE OF LOCATION  
LODE MINING CLAIM**

**TO WHOM IT MAY CONCERN:**

The Undersigned hereby certifies that Golden Gryphon USA Inc., whose mailing address is 1400 Tanager Place RR21, Roberts Creek, BC V0N 2W1, has located the WTC 46 lode mining claim in an unknown mining district, Eureka County, Nevada, on November 18, 2006. Said Claim is located in the following sections:

<u>1/4</u>	<u>Section</u>	<u>Township</u>	<u>Range</u>	<u>Meridian</u>
<u>SE</u>	<u>15</u>	26N	52E	Mt. Diablo
<u>NE</u>	<u>22</u>	26N	52E	Mt. Diablo
---	---	26N	52E	Mt. Diablo
---	---	26N	52E	Mt. Diablo

The Claim is approximately 1500 feet long and approximately 600 feet wide, such that 1490 feet is claimed in a Northerly direction and 10 feet is claimed in a Southerly direction from the point of discovery (monument of location), at which the Notice of Location is posted, together with 300 feet on each side of the monument of location and centerline of the claim. The general course of the vein and these premises is north and south.

The number, position, and markings on each claim corner are as follows:

<u>Corner</u>	<u>Position</u>	<u>Description</u>	<u>Markings</u>
No. 1	NE Corner	2" x 2" x 4' Wood Post	NE Corner WTC <u>46</u>
No. 2	SE Corner	2" x 2" x 4' Wood Post	SE Corner WTC <u>46</u>
No. 3	SW Corner	2" x 2" x 4' Wood Post	SW Corner WTC <u>46</u>
No. 4	NW Corner	2" x 2" x 4' Wood Post	NW Corner WTC <u>46</u>

As erected on the ground, each corner monument is marked as described above by metal tags.

The work of location consisted of making the claim maps as provided in NRS 517.040.

Golden Gryphon USA Inc.

By:   
Sandi Sullivan, Agent

Recording Requested by: Golden Gryphon USA Inc

Please return documents to:  
Carlin Trend Mining Services  
369 - 5<sup>th</sup> Street  
Elko, NV 89801

DOC # 0207977

02/15/2007 03:15 PM

**Official Record**

Recording requested By  
GOLDEN GRYPHON USA INC

Eureka County - NV

Nike Rebaletti - Recorder

Fee \$20.50

Page 1 of 1

RPTT

Recorded By FES

Book- 0452 Page- 0346

I hereby affirm that this document submitted for Recording does not contain a social security number.

Heather Nagel, Administrative Assistant



**CERTIFICATE OF LOCATION  
LODE MINING CLAIM**

**TO WHOM IT MAY CONCERN:**

The Undersigned hereby certifies that Golden Gryphon USA Inc., whose mailing address is 1400 Tanager Place RR21, Roberts Creek, BC V0N 2W1, has located the WTC 47 lode mining claim in an unknown mining district, Eureka County, Nevada, on November 16, 2006. Said Claim is located in the following sections:

<u>1/4</u>	<u>Section</u>	<u>Township</u>	<u>Range</u>	<u>Meridian</u>
<u>SE</u>	<u>15</u>	26N	52E	Mt. Diablo
<u>NE</u>	<u>22</u>	26N	52E	Mt. Diablo
---	---	26N	52E	Mt. Diablo
---	---	26N	52E	Mt. Diablo

The Claim is approximately 1500 feet long and approximately 600 feet wide, such that 1490 feet is claimed in a Northerly direction and 10 feet is claimed in a Southerly direction from the point of discovery (monument of location), at which the Notice of Location is posted, together with 300 feet on each side of the monument of location and centerline of the claim. The general course of the vein and these premises is north and south.

The number, position, and markings on each claim corner are as follows:

<u>Corner</u>	<u>Position</u>	<u>Description</u>	<u>Markings</u>
No. 1	NE Corner	2" x 2" x 4' Wood Post	NE Corner WTC <u>47</u>
No. 2	SE Corner	2" x 2" x 4' Wood Post	SE Corner WTC <u>47</u>
No. 3	SW Corner	2" x 2" x 4' Wood Post	SW Corner WTC <u>47</u>
No. 4	NW Corner	2" x 2" x 4' Wood Post	NW Corner WTC <u>47</u>

As erected on the ground, each corner monument is marked as described above by metal tags.

The work of location consisted of making the claim maps as provided in NRS 517.040.

Golden Gryphon USA Inc.

By: Sandi Sullivan  
Sandi Sullivan, Agent

Recording Requested by: Golden Gryphon USA Inc.

Please return documents to:  
Carlin Trend Mining Services  
369 - 5<sup>th</sup> Street  
Elko, NV 89801

DOC # 0207978

02/15/2007 03:15 PM

Official Record

Recording requested by  
GOLDEN GRYPHON USA INC

Eureka County - NV

Mike Rebalets - Recorder

Fee \$28.58

Page 1 of 1

RPTT

Recorded By FEB

Book- 0452 Page- 0347



0207978

I hereby affirm that this document submitted for recording does not contain a social security number.

Heather Nagel, Administrative Assistant

CERTIFICATE OF LOCATION  
LODE MINING CLAIM

TO WHOM IT MAY CONCERN:

The Undersigned hereby certifies that Golden Gryphon USA Inc., whose mailing address is 1400 Tanager Place RR21, Roberts Creek, BC V0N 2W1, has located the WTC 48 lode mining claim in an unknown mining district, Eureka County, Nevada, on November 18, 2006. Said Claim is located in the following sections:

<u>1/4</u>	<u>Section</u>	<u>Township</u>	<u>Range</u>	<u>Meridian</u>
<u>SE</u>	<u>15</u>	26N	52E	Mt. Diablo
<u>NE</u>	<u>22</u>	26N	52E	Mt. Diablo
---	---	26N	52E	Mt. Diablo
---	---	26N	52E	Mt. Diablo

The Claim is approximately 1500 feet long and approximately 600 feet wide, such that 1490 feet is claimed in a Northerly direction and 10 feet is claimed in a Southerly direction from the point of discovery (monument of location), at which the Notice of Location is posted, together with 300 feet on each side of the monument of location and centerline of the claim. The general course of the vein and these premises is north and south.

The number, position, and markings on each claim corner are as follows:

<u>Corner</u>	<u>Position</u>	<u>Description</u>	<u>Markings</u>
No. 1	NE Corner	2" x 2" x 4" Wood Post	NE Corner WTC <u>48</u>
No. 2	SE Corner	2" x 2" x 4" Wood Post	SE Corner WTC <u>48</u>
No. 3	SW Corner	2" x 2" x 4" Wood Post	SW Corner WTC <u>48</u>
No. 4	NW Corner	2" x 2" x 4" Wood Post	NW Corner WTC <u>48</u>

As erected on the ground, each corner monument is marked as described above by metal tags.

The work of location consisted of making the claim maps as provided in NRS 517.040.

Golden Gryphon USA Inc.

By: Sandi Sullivan  
Sandi Sullivan, Agent

Recording Requested by: Golden Gryphon USA Inc.

Please return documents to:  
Carlin Trend Mining Services  
369 - 5<sup>th</sup> Street  
Elko, NV 89801



DOC # 0207979

02/15/2007 03:15 PM

Official Record

Recording requested by  
GOLDEN GRYPHON USA INC

Eureka County - NV

Mike Rebaleati - Recorder

Fee \$28.50

Page 1 of 1

RPTT

Recorded By FES

Book- 0452 Page- 0348



I hereby affirm that this document submitted for  
Recording does not contain a social security number.

Heather Nagel  
Heather Nagel, Administrative Assistant

CERTIFICATE OF LOCATION  
LODE MINING CLAIM

TO WHOM IT MAY CONCERN:

The Undersigned hereby certifies that Golden Gryphon USA Inc., whose mailing address is 1400  
Tanager Place RR21, Roberts Creek, BC V0N 2W1, has located the WTC 49 lode mining claim in an  
unknown mining district, Eureka County, Nevada, on November 18, 2006. Said Claim is located in the  
following sections:

<u>1/4</u>	<u>Section</u>	<u>Township</u>	<u>Range</u>	<u>Meridian</u>
<u>NE</u>	<u>22</u>	26N	52E	Mt. Diablo
<u>SW</u>	<u>14</u>	26N	52E	Mt. Diablo
<u>NW</u>	<u>23</u>	26N	52E	Mt. Diablo
		26N	52E	Mt. Diablo

The Claim is approximately 1500 feet long and approximately 600 feet wide, such that 1490 feet is claimed  
in a Northerly direction and 10 feet is claimed in a Southerly direction from the point of discovery  
(monument of location), at which the Notice of Location is posted, together with 300 feet on each side of the  
monument of location and centerline of the claim. The general course of the vein and these premises is north  
and south.

The number, position, and markings on each claim corner are as follows:

<u>Corner</u>	<u>Position</u>	<u>Description</u>	<u>Markings</u>
No. 1	NE Corner	2" x 2" x 4' Wood Post	NE Corner WTC <u>49</u>
No. 2	SE Corner	2" x 2" x 4' Wood Post	SE Corner WTC <u>49</u>
No. 3	SW Corner	2" x 2" x 4' Wood Post	SW Corner WTC <u>49</u>
No. 4	NW Corner	2" x 2" x 4' Wood Post	NW Corner WTC <u>49</u>

As erected on the ground, each corner monument is marked as described above by metal tags.

The work of location consisted of making the claim maps as provided in NRS 517.040.

Golden Gryphon USA Inc.

By: Sandi Sullivan  
Sandi Sullivan, Agent

Recording Requested by: Golden Gryphon USA Inc.

Please return documents to:  
Carlin Trend Mining Services  
369 - 5<sup>th</sup> Street  
Elko, NV 89801

DOC # 0207980

02/15/2007 03:15 PM  
Official Record

Recording requested by:  
GOLDEN GRYPHON USA INC

Eureka County - NV

Mike Rebaletti - Recorder

Fee \$20.50

Page 1 of 1

RPTT

Recorded By FES

Book - 0452 Page - 0349

I hereby affirm that this document submitted for  
Recording does not contain a social security number.



Heather Nagel, Administrative Assistant



0207980

**CERTIFICATE OF LOCATION  
LODE MINING CLAIM**

**TO WHOM IT MAY CONCERN:**

The Undersigned hereby certifies that Golden Gryphon USA Inc., whose mailing address is 1400 Tanager Place RR21, Roberts Creek, BC V0N 2W1, has located the WTC 50 lode mining claim in an unknown mining district, Eureka County, Nevada, on November 18, 2006. Said Claim is located in the following sections:

<u>1/4</u>	<u>Section</u>	<u>Township</u>	<u>Range</u>	<u>Meridian</u>
<u>SW</u>	<u>14</u>	26N	52E	Mt. Diablo
<u>NW</u>	<u>23</u>	26N	52E	Mt. Diablo
---	---	26N	52E	Mt. Diablo
---	---	26N	52E	Mt. Diablo

The Claim is approximately 1500 feet long and approximately 600 feet wide, such that 1490 feet is claimed in a Northerly direction and 10 feet is claimed in a Southerly direction from the point of discovery (monument of location), at which the Notice of Location is posted, together with 300 feet on each side of the monument of location and centerline of the claim. The general course of the vein and these premises is north and south.

The number, position, and markings on each claim corner are as follows:

<u>Corner</u>	<u>Position</u>	<u>Description</u>	<u>Markings</u>
No. 1	NE Corner	2" x 2" x 4' Wood Post	NE Corner WTC <u>50</u>
No. 2	SE Corner	2" x 2" x 4' Wood Post	SE Corner WTC <u>50</u>
No. 3	SW Corner	2" x 2" x 4' Wood Post	SW Corner WTC <u>50</u>
No. 4	NW Corner	2" x 2" x 4' Wood Post	NW Corner WTC <u>50</u>

As erected on the ground, each corner monument is marked as described above by metal tags.

The work of location consisted of making the claim maps as provided in NRS 517.040.

Golden Gryphon USA Inc.

By: Sandi Sullivan  
Sandi Sullivan, Agent

Recording Requested by: Golden Gryphon USA Inc.

Please return documents to:

Carlin Trend Mining Services

369 - 5<sup>th</sup> Street

Elko, NV 89801

DOC # 0207981

02/15/2007 03:15 PM

**Official Record**

Recording requested by  
GOLDEN GRYPHON USA, INC

Eureka County - NV  
Mike Rebaletti - Recorder

Fee \$20.50

Page 1 of 1

RPTT

Recorded By: FES

Book - 0452 Page - 0350

I hereby affirm that this document submitted for  
Recording does not contain a social security number.

Heather Nagel, Administrative Assistant



**CERTIFICATE OF LOCATION  
LODE MINING CLAIM**

**TO WHOM IT MAY CONCERN:**

The Undersigned hereby certifies that Golden Gryphon USA Inc., whose mailing address is 1400  
Tanager Place RR21, Roberts Creek, BC V0N 2W1, has located the WTC 51 lode mining claim in an  
unknown mining district, Eureka County, Nevada, on November 18, 2006. Said Claim is located in the  
following sections:

<u>1/4</u>	<u>Section</u>	<u>Township</u>	<u>Range</u>	<u>Meridian</u>
<u>SW</u>	<u>14</u>	26N	52E	Mt. Diablo
<u>SW</u>	<u>23</u>	26N	52E	Mt. Diablo
---	---	26N	52E	Mt. Diablo
---	---	26N	52E	Mt. Diablo

The Claim is approximately 1500 feet long and approximately 600 feet wide, such that 1490 feet is claimed  
in a Northerly direction and 10 feet is claimed in a Southerly direction from the point of discovery  
(monument of location), at which the Notice of Location is posted, together with 300 feet on each side of the  
monument of location and centerline of the claim. The general course of the vein and these premises is north  
and south.

The number, position, and markings on each claim corner are as follows:

<u>Corner</u>	<u>Position</u>	<u>Description</u>	<u>Markings</u>
No. 1	NE Corner	2" x 2" x 4' Wood Post	NE Corner WTC <u>51</u>
No. 2	SE Corner	2" x 2" x 4' Wood Post	SE Corner WTC <u>51</u>
No. 3	SW Corner	2" x 2" x 4' Wood Post	SW Corner WTC <u>51</u>
No. 4	NW Corner	2" x 2" x 4' Wood Post	NW Corner WTC <u>51</u>

As erected on the ground, each corner monument is marked as described above by metal tags.

The work of location consisted of making the claim maps as provided in NRS 517.040.

Golden Gryphon USA Inc.

By: Sandi Sullivan  
Sandi Sullivan, Agent

Recording Requested by: Golden Gryphon USA Inc.

Please return documents to:  
Carlin Trend Mining Services  
369 - 5<sup>th</sup> Street  
Elko, NV 89801

DOC # 0207982

02/15/2007 03:15 PM  
**Official Record**  
Recording requested by  
GOLDEN GRYPHON USA INC

Eureka County - NW  
Mike Rebalesti - Recorder  
Fee \$28.50 Page 1 of 1  
RPTT Recorded By FES  
Book- 0452 Page- 0351

I hereby affirm that this document submitted for Recording does not contain a social security number.

  
Heather Nagel, Administrative Assistant



**CERTIFICATE OF LOCATION  
LODE MINING CLAIM**

**TO WHOM IT MAY CONCERN:**

The Undersigned hereby certifies that Golden Gryphon USA Inc., whose mailing address is 1400 Tanager Place RR21, Roberts Creek, BC V0N 2W1, has located the WTC 52 lode mining claim in an unknown mining district, Eureka County, Nevada, on November 18, 2006. Said Claim is located in the following sections:

<u>1/4</u>	<u>Section</u>	<u>Township</u>	<u>Range</u>	<u>Meridian</u>
<u>SW</u>	<u>14</u>	26N	52E	Mt. Diablo
<u>NW</u>	<u>23</u>	26N	52E	Mt. Diablo
---	---	26N	52E	Mt. Diablo
---	---	26N	52E	Mt. Diablo

The Claim is approximately 1500 feet long and approximately 600 feet wide, such that 1490 feet is claimed in a Northerly direction and 10 feet is claimed in a Southerly direction from the point of discovery (monument of location), at which the Notice of Location is posted, together with 300 feet on each side of the monument of location and centerline of the claim. The general course of the vein and these premises is north and south.


The number, position, and markings on each claim corner are as follows:

<u>Corner</u>	<u>Position</u>	<u>Description</u>	<u>Markings</u>
No. 1	NE Corner	2" x 2" x 4' Wood Post	NE Corner WTC <u>52</u>
No. 2	SE Corner	2" x 2" x 4' Wood Post	SE Corner WTC <u>52</u>
No. 3	SW Corner	2" x 2" x 4' Wood Post	SW Corner WTC <u>52</u>
No. 4	NW Corner	2" x 2" x 4' Wood Post	NW Corner WTC <u>52</u>

As erected on the ground, each corner monument is marked as described above by metal tags.

The work of location consisted of making the claim maps as provided in NRS 517.040.

Golden Gryphon USA Inc.

By:   
Sandi Sullivan, Agent

Recording Requested by: Golden Gryphon USA Inc

Please return documents to:  
Carlin Trend Mining Services  
369 - 5<sup>th</sup> Street  
Elko, NV 89801

DOC # 0207983

02/15/2007 03:15 PM

Official Record

Recording requested by  
GOLDEN GRYPHON USA INC

Eureka County - NV  
Mike Rebaleati - Recorder

Fee \$20.50 Page 1 of 1  
RP11 Recorded By FES  
Book - 0452 Page - 0352

I hereby affirm that this document submitted for  
Recording does not contain a social security number.

  
Heather Nagel, Administrative Assistant



0207983

CERTIFICATE OF LOCATION  
LODE MINING CLAIM

TO WHOM IT MAY CONCERN:

The Undersigned hereby certifies that Golden Gryphon USA Inc., whose mailing address is 1400 Tanager Place RR21, Roberts Creek, BC V0N 2W1, has located the WTC 53 lode mining claim in an unknown mining district, Eureka County, Nevada, on November 18, 2006. Said Claim is located in the following sections:

<u>1/4</u>	<u>Section</u>	<u>Township</u>	<u>Range</u>	<u>Meridian</u>
<u>SW</u>	<u>14</u>	26N	52E	Mt. Diablo
<u>SE</u>	<u>14</u>	26N	52E	Mt. Diablo
<u>NW</u>	<u>23</u>	26N	52E	Mt. Diablo
<u>NE</u>	<u>23</u>	26N	52E	Mt. Diablo

The Claim is approximately 1500 feet long and approximately 600 feet wide, such that 1490 feet is claimed in a Northerly direction and 10 feet is claimed in a Southerly direction from the point of discovery (monument of location), at which the Notice of Location is posted, together with 300 feet on each side of the monument of location and centerline of the claim. The general course of the vein and these premises is north and south.

The number, position, and markings on each claim corner are as follows:

<u>Corner</u>	<u>Position</u>	<u>Description</u>	<u>Markings</u>
No. 1	NE Corner	2" x 2" x 4" Wood Post	NE Corner WTC <u>53</u>
No. 2	SE Corner	2" x 2" x 4" Wood Post	SE Corner WTC <u>53</u>
No. 3	SW Corner	2" x 2" x 4" Wood Post	SW Corner WTC <u>53</u>
No. 4	NW Corner	2" x 2" x 4" Wood Post	NW Corner WTC <u>53</u>

As erected on the ground, each corner monument is marked as described above by metal tags.

The work of location consisted of making the claim maps as provided in NRS 517.040.

Golden Gryphon USA Inc.

By:   
Sandi Sullivan, Agent

Recording Requested by: Golden Gryphon USA Inc.

Please return documents to:  
Carlin Trend Mining Services  
369 - 5<sup>th</sup> Street  
Elko, NV 89801

DOC # 0207984

02 15 2007 03 15 PM

Official Record

Recording Requested By:  
GOLDEN GRYPHON USA INC

Eureka County - NV

Nike Rebaletti - Recorder

Fee \$20.50

Page 1 of 1

RPTT

Recorded By: FES

Book- 0452 Page- 0353

I hereby affirm that this document submitted for  
Recording does not contain a social security number

Heather Nagel, Administrative Assistant

CERTIFICATE OF LOCATION  
LODE MINING CLAIM



0207984

TO WHOM IT MAY CONCERN:

The Undersigned hereby certifies that Golden Gryphon USA Inc., whose mailing address is 1400  
Tanager Place RR21, Roberts Creek, BC V0N 2W1, has located the WTC 54 lode mining claim in an  
unknown mining district, Eureka County, Nevada, on November 18, 2006. Said Claim is located in the  
following sections:

<u>1/4</u>	<u>Section</u>	<u>Township</u>	<u>Range</u>	<u>Meridian</u>
<u>SE</u>	<u>14</u>	26N	52E	Mt. Diablo
---	---	26N	52E	Mt. Diablo
---	---	26N	52E	Mt. Diablo
---	---	26N	52E	Mt. Diablo

The Claim is approximately 1500 feet long and approximately 400 feet wide, such that 1490 feet is claimed  
in a Northerly direction and 10 feet is claimed in a Southerly direction from the point of discovery  
(monument of location), at which the Notice of Location is posted, together with 200 feet on each side of the  
monument of location and centerline of the claim. The general course of the vein and these premises is north  
and south.

The number, position, and markings on each claim corner are as follows:

<u>Corner</u>	<u>Position</u>	<u>Description</u>	<u>Markings</u>
No. 1	NE Corner	2" x 2" x 4' Wood Post	NE Corner WTC <u>54</u>
No. 2	SE Corner	2" x 2" x 4' Wood Post	SE Corner WTC <u>54</u>
No. 3	SW Corner	2" x 2" x 4' Wood Post	SW Corner WTC <u>54</u>
No. 4	NW Corner	2" x 2" x 4' Wood Post	NW Corner WTC <u>54</u>

As erected on the ground, each corner monument is marked as described above by metal tags

The work of location consisted of making the claim maps as provided in NRS 517.040.

Golden Gryphon USA Inc.

By: Sandi Sullivan  
Sandi Sullivan, Agent

Recording Requested by: Golden Gryphon USA Inc.

Please return documents to:  
Carlin Trend Mining Services  
369 - 5<sup>th</sup> Street  
Elko, NV 89801

DOC # 0207985

02/15/2007 03:15 PM

Official Record

Recording Requested By  
GOLDEN GRYPHON USA INC

Eureka County - NV

Nike Rebeleati - Recorder

Fee \$20.50

Page 1 of 1

RPTT

Recorded By PES

Book- 0452 Page- 0354

I hereby affirm that this document submitted for Recording does not contain a social security number.

Heather Nagel, Administrative Assistant



CERTIFICATE OF LOCATION  
LODE MINING CLAIM

TO WHOM IT MAY CONCERN:

The Undersigned hereby certifies that Golden Gryphon USA Inc., whose mailing address is 1400 Tanager Place RR21, Roberts Creek, BC V0N 2W1, has located the WTC 55 lode mining claim in an unknown mining district, Eureka County, Nevada, on November 10, 2006. Said Claim is located in the following sections:

1/4	Section	Township	Range	Meridian
<u>SE</u>	<u>14</u>	26N	52E	Mt. Diablo
<u>NE</u>	<u>23</u>	26N	52E	Mt. Diablo
---	---	26N	52E	Mt. Diablo
---	---	26N	52E	Mt. Diablo

The Claim is approximately 1500 feet long and approximately 600 feet wide, such that 1490 feet is claimed in a Northerly direction and 10 feet is claimed in a Southerly direction from the point of discovery (monument of location), at which the Notice of Location is posted, together with 300 feet on each side of the monument of location and centerline of the claim. The general course of the vein and these premises is north and south.

The number, position, and markings on each claim corner are as follows:

Corner	Position	Description	Markings
No. 1	NE Corner	2" x 2" x 4' Wood Post	NE Corner WTC <u>55</u>
No. 2	SE Corner	2" x 2" x 4' Wood Post	SE Corner WTC <u>55</u>
No. 3	SW Corner	2" x 2" x 4' Wood Post	SW Corner WTC <u>55</u>
No. 4	NW Corner	2" x 2" x 4' Wood Post	NW Corner WTC <u>55</u>

As erected on the ground, each corner monument is marked as described above by metal tags.

The work of location consisted of making the claim maps as provided in NRS 517.040.

Golden Gryphon USA Inc.

By: Sandi Sullivan  
Sandi Sullivan, Agent

Recording Requested by: Golden Gryphon USA Inc.

Please return documents to:  
Carlin Trend Mining Services  
369 - 5<sup>th</sup> Street  
Elko, NV 89801

DOC # 0207986

02/15/2007 03:15 PM  
Official Record  
Recording requested by  
GOLDEN GRYPHON USA INC  
Eureka County - NV  
Mike Rebalzati - Recorder  
Fee \$20.58 Page 1 of 1  
RPTT Recorded By FES  
Book-0452 Page- 0395

I hereby affirm that this document submitted for Recording does not contain a social security number.

  
Heather Nagel, Administrative Assistant

**CERTIFICATE OF LOCATION  
LODE MINING CLAIM**



**TO WHOM IT MAY CONCERN:**

The Undersigned hereby certifies that Golden Gryphon USA Inc., whose mailing address is 1400 Tanager Place RR21, Roberts Creek, BC V0N 2W1, has located the WTC 56 lode mining claim in an unknown mining district, Eureka County, Nevada, on November 18, 2006. Said Claim is located in the following sections:

<u>1/4</u>	<u>Section</u>	<u>Township</u>	<u>Range</u>	<u>Meridian</u>
<u>SE</u>	<u>14</u>	26N	52E	Mt. Diablo
---	---	26N	52E	Mt. Diablo
---	---	26N	52E	Mt. Diablo
---	---	26N	52E	Mt. Diablo

The Claim is approximately 1500 feet long and approximately 600 feet wide, such that 1490 feet is claimed in a Northerly direction and 10 feet is claimed in a Southerly direction from the point of discovery (monument of location), at which the Notice of Location is posted, together with 300 feet on each side of the monument of location and centerline of the claim. The general course of the vein and these premises is north and south.

The number, position, and markings on each claim corner are as follows:

<u>Corner</u>	<u>Position</u>	<u>Description</u>	<u>Markings</u>
No. 1	NE Corner	2" x 2" x 4" Wood Post	NE Corner WTC <u>56</u>
No. 2	SE Corner	2" x 2" x 4" Wood Post	SE Corner WTC <u>56</u>
No. 3	SW Corner	2" x 2" x 4" Wood Post	SW Corner WTC <u>56</u>
No. 4	NW Corner	2" x 2" x 4" Wood Post	NW Corner WTC <u>56</u>

As erected on the ground, each corner monument is marked as described above by metal tags.

The work of location consisted of making the claim maps as provided in NRS 517.040.

Golden Gryphon USA Inc.

By:   
Sandi Sullivan, Agent

Recording Requested by: Golden Gryphon USA Inc.

Please return documents to:  
Carlin Trend Mining Services  
369 - 5<sup>th</sup> Street  
Elko, NV 89801



DOC # 0207987

02/15/2007 03 15 PM

Official Record

Recording requested by  
GOLDEN GRYPHON USA INC

Eureka County - NV

Mike Rebaletti - Recorder

Fee \$20.50

Page 1 of 1

RPTT

Recorded By FES

Book- 0452 Page- 0356

I hereby affirm that this document submitted for  
Recording does not contain a social security number.

  
Heather Nagel, Administrative Assistant

CERTIFICATE OF LOCATION  
LODE MINING CLAIM



0207987

TO WHOM IT MAY CONCERN:

The Undersigned hereby certifies that Golden Gryphon USA Inc., whose mailing address is 1400 Tanager Place RR21, Roberts Creek, BC V0N 2W1, has located the WTC 57 lode mining claim in an unknown mining district, Eureka County, Nevada, on November 18, 2006. Said Claim is located in the following sections:

1/4	Section	Township	Range	Meridian
<u>SE</u>	<u>14</u>	26N	52E	Mt. Diablo
<u>NE</u>	<u>23</u>	26N	52E	Mt. Diablo
---	---	26N	52E	Mt. Diablo
---	---	26N	52E	Mt. Diablo

The Claim is approximately 1500 feet long and approximately 600 feet wide, such that 10 feet is claimed in a Northerly direction and 1490 feet is claimed in a Southerly direction from the point of discovery (monument of location), at which the Notice of Location is posted, together with 300 feet on each side of the monument of location and centerline of the claim. The general course of the vein and these premises is north and south.


The number, position, and markings on each claim corner are as follows:

Corner	Position	Description	Markings
No. 1	NE Corner	2" x 2" x 4' Wood Post	NE Corner WTC <u>57</u>
No. 2	SE Corner	2" x 2" x 4' Wood Post	SE Corner WTC <u>57</u>
No. 3	SW Corner	2" x 2" x 4' Wood Post	SW Corner WTC <u>57</u>
No. 4	NW Corner	2" x 2" x 4' Wood Post	NW Corner WTC <u>57</u>

As erected on the ground, each corner monument is marked as described above by metal tags.

The work of location consisted of making the claim maps as provided in NRS 517.040.

Golden Gryphon USA Inc.

By:   
Sandi Sullivan, Agent

Recording Requested by: Golden Gryphon USA Inc.

Please return documents to:  
Carlin Trend Mining Services  
369 - 5<sup>th</sup> Street  
Elko, NV 89801

DOC # 0207988

02/15/2007 03:15 PM

Official Record

Recording requested by  
GOLDEN GRYPHON USA INC

Eureka County - NV

Mike Rebaletti - Recorder

Fee \$20.50

Page 1 of 1

RPTT

Recorded by FES

Book- 0452 Page- 0357

I hereby affirm that this document submitted for  
Recording does not contain a social security number.

  
Heather Nagel, Administrative Assistant

**CERTIFICATE OF LOCATION  
LODE MINING CLAIM**



0207988

**TO WHOM IT MAY CONCERN:**

The Undersigned hereby certifies that Golden Gryphon USA Inc., whose mailing address is 1400 Tanager Place RR21, Roberts Creek, BC V0N 2W1, has located the WTC 58 lode mining claim in an unknown mining district, Eureka County, Nevada, on November 18, 2006. Said Claim is located in the following sections:

<u>1/4</u> <u>SE</u>	<u>Section</u> <u>14</u>	<u>Township</u>	<u>Range</u>	<u>Meridian</u>
---	---	26N	52E	Mt. Diablo
---	---	26N	52E	Mt. Diablo
---	---	26N	52E	Mt. Diablo
---	---	26N	52E	Mt. Diablo

The Claim is approximately 1500 feet long and approximately 600 feet wide, such that 1490 feet is claimed in a Northerly direction and 10 feet is claimed in a Southerly direction from the point of discovery (monument of location), at which the Notice of Location is posted, together with 300 feet on each side of the monument of location and centerline of the claim. The general course of the vein and these premises is north and south.

The number, position, and markings on each claim corner are as follows:

<u>Corner</u>	<u>Position</u>	<u>Description</u>	<u>Markings</u>
No. 1	NE Corner	2" x 2" x 4' Wood Post	NE Corner WTC <u>58</u>
No. 2	SE Corner	2" x 2" x 4' Wood Post	SE Corner WTC <u>58</u>
No. 3	SW Corner	2" x 2" x 4' Wood Post	SW Corner WTC <u>58</u>
No. 4	NW Corner	2" x 2" x 4' Wood Post	NW Corner WTC <u>58</u>

As erected on the ground, each corner monument is marked as described above by metal tags.

The work of location consisted of making the claim maps as provided in NRS 517.040.

Golden Gryphon USA Inc.

By:   
Sandi Sullivan, Agent

Recording Requested by: Golden Gryphon USA Inc.

Please return documents to:  
Carlin Trend Mining Services  
369 - 5<sup>th</sup> Street  
Elko, NV 89801

DOC # 0207989

02/15/2007 03 15 PM

Official Record

Recording requested by GOLDEN GRYPHON USA INC

Eureka County - NV

Mike Rebaletti - Recorder

Fee \$20.50

Page 1 of 1

RPTT

Recorded By: PES

Book- 0452 Page- 0356

I hereby affirm that this document submitted for Recording does not contain a social security number.

Heather Nagel  
Heather Nagel, Administrative Assistant

CERTIFICATE OF LOCATION  
LODE MINING CLAIM



TO WHOM IT MAY CONCERN:

The Undersigned hereby certifies that Golden Gryphon USA Inc., whose mailing address is 1400 Tanager Place RR21, Roberts Creek, BC V0N 2W1, has located the WTC 59 lode mining claim in an unknown mining district, Eureka County, Nevada, on November 19, 2006. Said Claim is located in the following sections:

1/4	Section	Township	Range	Meridian
<u>SE</u>	<u>14</u>	26N	52E	Mt. Diablo
<u>NE</u>	<u>23</u>	26N	52E	Mt. Diablo
---	---	26N	52E	Mt. Diablo
---	---	26N	52E	Mt. Diablo

The Claim is approximately 1500 feet long and approximately 600 feet wide, such that 10 feet is claimed in a Northerly direction and 1490 feet is claimed in a Southerly direction from the point of discovery (monument of location), at which the Notice of Location is posted, together with 300 feet on each side of the monument of location and centerline of the claim. The general course of the vein and these premises is north and south.

The number, position, and markings on each claim corner are as follows:

Corner	Position	Description	Markings
No. 1	NE Corner	2" x 2" x 4' Wood Post	NE Corner WTC <u>59</u>
No. 2	SE Corner	2" x 2" x 4' Wood Post	SE Corner WTC <u>59</u>
No. 3	SW Corner	2" x 2" x 4' Wood Post	SW Corner WTC <u>59</u>
No. 4	NW Corner	2" x 2" x 4' Wood Post	NW Corner WTC <u>59</u>

As erected on the ground, each corner monument is marked as described above by metal tags.

The work of location consisted of making the claim maps as provided in NRS 517.040.

Golden Gryphon USA Inc.

By: Sandi Sullivan  
Sandi Sullivan, Agent

Recording Requested by: Golden Gryphon USA Inc.

Please return documents to:  
Carlin Trend Mining Services  
369 - 5<sup>th</sup> Street  
Elko, NV 89801

DOC # 0207990

02/15/2007 03:15 PM

Official Record

Recording requested by  
GOLDEN GRYPHON USA INC

Eureka County - NV

Mike Rebaletti - Recorder

Fee \$20.50

Page 1 of 1

RPTT

Recorded By: FES

Book- 0452 Page- 0358

I hereby affirm that this document submitted for Recording does not contain a social security number.

Heather Nagel, Administrative Assistant

CERTIFICATE OF LOCATION  
LODE MINING CLAIM



0207990

TO WHOM IT MAY CONCERN:

The Undersigned hereby certifies that Golden Gryphon USA Inc., whose mailing address is 1400 Tanager Place RR21, Roberts Creek, BC V0N 2W1, has located the WTC 60 lode mining claim in an unknown mining district, Eureka County, Nevada, on November 18, 2006. Said Claim is located in the following sections:

1/4	Section	Township	Range	Meridian
<u>SE</u>	<u>14</u>	26N	52E	Mt. Diablo
<u>SW</u>	<u>13</u>	26N	52E	Mt. Diablo
---	---	26N	52E	Mt. Diablo
---	---	26N	52E	Mt. Diablo

The Claim is approximately 1500 feet long and approximately 600 feet wide, such that 1490 feet is claimed in a Northerly direction and 10 feet is claimed in a Southerly direction from the point of discovery (monument of location), at which the Notice of Location is posted, together with 300 feet on each side of the monument of location and centerline of the claim. The general course of the vein and these premises is north and south.

The number, position, and markings on each claim corner are as follows:

Corner	Position	Description	Markings
No. 1	NE Corner	2" x 2" x 4' Wood Post	NE Corner WTC <u>60</u>
No. 2	SE Corner	2" x 2" x 4' Wood Post	SE Corner WTC <u>60</u>
No. 3	SW Corner	2" x 2" x 4' Wood Post	SW Corner WTC <u>60</u>
No. 4	NW Corner	2" x 2" x 4' Wood Post	NW Corner WTC <u>60</u>

As erected on the ground, each corner monument is marked as described above by metal tags.

The work of location consisted of making the claim maps as provided in NRS 517.040.

Golden Gryphon USA Inc.

By: Sandi Sullivan  
Sandi Sullivan, Agent

Recording Requested by: Golden Gryphon USA Inc.

Please return documents to:  
Carlin Trend Mining Services  
369 - 5<sup>th</sup> Street  
Elko, NV 89801

DOC # 0207991

02/15/2007 03:15 PM

Official Record

Recording requested by  
GOLDEN GRYPHON USA INC

Eureka County - NV

Mike Rebaletti - Recorder

Fee \$28.50

Page 1 of 1

PPT:

Recorded By FES

Book- 0452 Page- 0360

I hereby affirm that this document submitted for  
Recording does not contain a social security number.

Heather Nagel, Administrative Assistant

CERTIFICATE OF LOCATION  
LODE MINING CLAIM



0207991

TO WHOM IT MAY CONCERN:

The Undersigned hereby certifies that Golden Gryphon USA Inc., whose mailing address is 1400  
Tanager Place RR21, Roberts Creek, BC V0N 2W1, has located the WTC 61 lode mining claim in an  
unknown mining district, Eureka County, Nevada, on November 18, 2006. Said Claim is located in the  
following sections:

<u>1/4</u>	<u>Section</u>	<u>Township</u>	<u>Range</u>	<u>Meridian</u>
<u>SE</u>	<u>14</u>	26N	52E	Mt. Diablo
<u>SW</u>	<u>13</u>	26N	52E	Mt. Diablo
<u>NE</u>	<u>23</u>	26N	52E	Mt. Diablo
<u>NW</u>	<u>24</u>	26N	52E	Mt. Diablo

The Claim is approximately 1500 feet long and approximately 600 feet wide, such that 10 feet is claimed  
in a Northerly direction and 1490 feet is claimed in a Southerly direction from the point of discovery  
(monument of location), at which the Notice of Location is posted, together with 300 feet on each side of the  
monument of location and centerline of the claim. The general course of the vein and these premises is north  
and south.

The number, position, and markings on each claim corner are as follows:

<u>Corner</u>	<u>Position</u>	<u>Description</u>	<u>Markings</u>
No. 1	NE Corner	2" x 2" x 4' Wood Post	NE Corner WTC <u>61</u>
No. 2	SE Corner	2" x 2" x 4' Wood Post	SE Corner WTC <u>61</u>
No. 3	SW Corner	2" x 2" x 4' Wood Post	SW Corner WTC <u>61</u>
No. 4	NW Corner	2" x 2" x 4' Wood Post	NW Corner WTC <u>61</u>

As erected on the ground, each corner monument is marked as described above by metal tags.

The work of location consisted of making the claim maps as provided in NRS 517.040.

Golden Gryphon USA Inc.

By: Sandi Sullivan  
Sandi Sullivan, Agent

Recording Requested by: Golden Gryphon USA Inc.

Please return documents to:  
Carlin Trend Mining Services  
369 - 5<sup>th</sup> Street  
Elko, NV 89801

DOC # 0207992

02/15/2007 03:15 PM

**Official Record**

Recording requested by  
GOLDEN GRYPHON USA INC

Eureka County - NV  
Mike Rebaleati - Recorder

Fee \$20.50 Page 1 of 1  
RPTT Recorded By FES  
Book- 0452 Page- 0361

I hereby affirm that this document submitted for  
Recording does not contain a social security number.

Heather Nagel, Administrative Assistant



0207992

**CERTIFICATE OF LOCATION  
LODE MINING CLAIM**

**TO WHOM IT MAY CONCERN:**

The Undersigned hereby certifies that Golden Gryphon USA Inc., whose mailing address is 1400 Tanager Place RR21, Roberts Creek, BC V0N 2W1, has located the WTC 62 lode mining claim in an unknown mining district, Eureka County, Nevada, on November 19, 2006. Said Claim is located in the following sections:

1/4	Section	Township	Range	Meridian
<u>SE</u>	<u>16</u>	26N	52E	Mt. Diablo
<u>SW</u>	<u>15</u>	26N	52E	Mt. Diablo
---	---	26N	52E	Mt. Diablo
---	---	26N	52E	Mt. Diablo

The Claim is approximately 1500 feet long and approximately 600 feet wide, such that 1470 feet is claimed in an Easterly direction and 10 feet is claimed in a Westerly direction from the point of discovery (monument of location), at which the Notice of Location is posted, together with 300 feet on each side of the monument of location and centerline of the claim. The general course of the vein and these premises is east and west.

The number, position, and markings on each claim corner are as follows:

Corner	Position	Description	Markings
No. 1	NE Corner	2" x 2" x 4' Wood Post	NE Corner WTC <u>62</u>
No. 2	SE Corner	2" x 2" x 4' Wood Post	SE Corner WTC <u>62</u>
No. 3	SW Corner	2" x 2" x 4' Wood Post	SW Corner WTC <u>62</u>
No. 4	NW Corner	2" x 2" x 4' Wood Post	NW Corner WTC <u>62</u>

As erected on the ground, each corner monument is marked as described above by metal tags.

The work of location consisted of making the claim maps as provided in NRS 517.040.

Golden Gryphon USA Inc.

By: Sandi Sullivan  
Sandi Sullivan, Agent

Recording Requested by: Golden Gryphon USA Inc.

Please return documents to:  
Carlin Trend Mining Services  
369 - 5<sup>th</sup> Street  
Elko, NV 89801

DOC # 0207993

02/15/2007 03:15 PM

Official Record

Recording Requested by  
GOLDEN GRYPHON USA INC

Eureka County - NV

Mike Rebaletti - Recorder

Fee \$28.50

Page 1 of 1

RPTT

Recorded By: FES

Book- 0452 Page- 0362

I hereby affirm that this document submitted for  
Recording does not contain a social security number.

  
Heather Nagel, Administrative Assistant

**CERTIFICATE OF LOCATION  
LODE MINING CLAIM**



**TO WHOM IT MAY CONCERN:**

The Undersigned hereby certifies that Golden Gryphon USA Inc., whose mailing address is 1400  
Tanager Place RR21, Roberts Creek, BC V0N 2W1, has located the WTC 63 lode mining claim in an  
unknown mining district, Eureka County, Nevada, on November 19, 2006. Said Claim is located in the  
following sections:

<u>1/4</u>	<u>Section</u>	<u>Township</u>	<u>Range</u>	<u>Meridian</u>
<u>SE</u>	<u>16</u>	26N	S2E	Mt. Diablo
---	---	26N	S2E	Mt. Diablo
---	---	26N	S2E	Mt. Diablo
---	---	26N	S2E	Mt. Diablo

The Claim is approximately 1500 feet long and approximately 600 feet wide, such that 10 feet is claimed  
in an Easterly direction and 1490 feet is claimed in a Westerly direction from the point of discovery  
(monument of location), at which the Notice of Location is posted, together with 300 feet on each side of the  
monument of location and centerline of the claim. The general course of the vein and these premises is east  
and west.

The number, position, and markings on each claim corner are as follows:

<u>Corner</u>	<u>Position</u>	<u>Description</u>	<u>Markings</u>
No. 1	NE Corner	2" x 2" x 4' Wood Post	NE Corner WTC <u>63</u>
No. 2	SE Corner	2" x 2" x 4' Wood Post	SE Corner WTC <u>63</u>
No. 3	SW Corner	2" x 2" x 4' Wood Post	SW Corner WTC <u>63</u>
No. 4	NW Corner	2" x 2" x 4' Wood Post	NW Corner WTC <u>63</u>

As erected on the ground, each corner monument is marked as described above by metal tags.

The work of location consisted of making the claim maps as provided in NRS 517.040.

Golden Gryphon USA Inc.

By:   
Sandi Sullivan, Agent

Recording Requested by: Golden Gryphon USA Inc.

Please return documents to:

Carlin Trend Mining Services

369 - 5<sup>th</sup> Street

Elko, NV 89801

DOC # 0207994

02/15/2007 03:15 PM

**Official Record**

Recording requested by  
GOLDEN GRYPHON USA INC

Eureka County - NV

Mike Rebaletti - Recorder

Fee \$20.50

Page 1 of 1

RPTT

Recorded By FES

Book - 0452 Page - 0363

I hereby affirm that this document submitted for  
Recording does not contain a social security number.

Heather Nagel, Administrative Assistant

**CERTIFICATE OF LOCATION  
LODE MINING CLAIM**



0207994

**TO WHOM IT MAY CONCERN:**

The Undersigned hereby certifies that Golden Gryphon USA Inc., whose mailing address is 1400  
Tanager Place RR21, Roberts Creek, BC V0N 2W1, has located the WTC 64 lode mining claim in an  
unknown mining district, Eureka County, Nevada, on November 19, 2006. Said Claim is located in the  
following sections:

<u>1/4</u>	<u>Section</u>	<u>Township</u>	<u>Range</u>	<u>Meridian</u>
<u>SE</u>	<u>16</u>	26N	52E	Mt. Diablo
<u>SW</u>	<u>15</u>	26N	52E	Mt. Diablo
—	—	26N	52E	Mt. Diablo
—	—	26N	52E	Mt. Diablo

The Claim is approximately 1500 feet long and approximately 600 feet wide, such that 1490 feet is claimed  
in an Easterly direction and 10 feet is claimed in a Westerly direction from the point of discovery  
(monument of location), at which the Notice of Location is posted, together with 300 feet on each side of the  
monument of location and centerline of the claim. The general course of the vein and these premises is east  
and west.

The number, position, and markings on each claim corner are as follows:

<u>Corner</u>	<u>Position</u>	<u>Description</u>	<u>Markings</u>
No. 1	NE Corner	2" x 2" x 4' Wood Post	NE Corner WTC <u>64</u>
No. 2	SE Corner	2" x 2" x 4' Wood Post	SE Corner WTC <u>64</u>
No. 3	SW Corner	2" x 2" x 4' Wood Post	SW Corner WTC <u>64</u>
No. 4	NW Corner	2" x 2" x 4' Wood Post	NW Corner WTC <u>64</u>

As erected on the ground, each corner monument is marked as described above by metal tags.

The work of location consisted of making the claim maps as provided in NRS 517.040.

Golden Gryphon USA Inc.

By: Sandi Sullivan  
Sandi Sullivan, Agent

Recording Requested by: Golden Gryphon USA Inc.

Please return documents to:  
Carlin Trend Mining Services  
369 - 5<sup>th</sup> Street  
Elko, NV 89601



DOC # 0207995

02 15 2007 03 15 PM  
Official Record  
Recording requested by:  
GOLDEN GRYPHON USA INC.  
Eureka County - NV  
Mike Rebaletti - Recorder  
Fee \$20.50 Page 1 of 1  
RPTT Recorded by FES  
Book- 0452 Page- 0364

I hereby affirm that this document submitted for Recording does not contain a social security number.

Heather Nagel  
Heather Nagel, Administrative Assistant

**CERTIFICATE OF LOCATION  
LODE MINING CLAIM**



**TO WHOM IT MAY CONCERN:**

The Undersigned hereby certifies that Golden Gryphon USA Inc., whose mailing address is 1400 Tanager Place RR21, Roberts Creek, BC V0N 2W1, has located the WTC 65 lode mining claim in an unknown mining district, Eureka County, Nevada, on November 19, 2006. Said Claim is located in the following sections:

<u>1/4</u>	<u>Section</u>	<u>Township</u>	<u>Range</u>	<u>Meridian</u>
<u>SE</u>	<u>16</u>	26N	52E	Mt. Diablo
---	---	26N	52E	Mt. Diablo
---	---	26N	52E	Mt. Diablo
---	---	26N	52E	Mt. Diablo

The Claim is approximately 1500 feet long and approximately 600 feet wide, such that 10 feet is claimed in an Easterly direction and 1490 feet is claimed in a Westerly direction from the point of discovery (monument of location), at which the Notice of Location is posted, together with 300 feet on each side of the monument of location and centerline of the claim. The general course of the vein and these premises is east and west.

The number, position, and markings on each claim corner are as follows.

<u>Corner</u>	<u>Position</u>	<u>Description</u>	<u>Markings</u>
No. 1	NE Corner	2" x 2" x 4' Wood Post	NE Corner WTC <u>65</u>
No. 2	SE Corner	2" x 2" x 4' Wood Post	SE Corner WTC <u>65</u>
No. 3	SW Corner	2" x 2" x 4' Wood Post	SW Corner WTC <u>65</u>
No. 4	NW Corner	2" x 2" x 4' Wood Post	NW Corner WTC <u>65</u>

As erected on the ground, each corner monument is marked as described above by metal tags.

The work of location consisted of making the claim maps as provided in NRS 517 040.

Golden Gryphon USA Inc.

By: Sandi Sullivan  
Sandi Sullivan, Agent

Recording Requested by: Golden Gryphon USA Inc.

Please return documents to:  
Carlin Trend Mining Services  
369 - 5<sup>th</sup> Street  
Elko, NV 89801

DOC # 0207996

07 15 2006 03 15 04  
**Official Record**  
Recording requested by:  
GOLDEN GRYPHON USA INC  
Eureka County - NV  
Mike Rebalenti - Recorder  
Fee \$20.50 Page 1 of 1  
RPT: Recorded by: FES  
Book- 0452 Page- 0365

I hereby affirm that this document submitted for Recording does not contain a social security number.

[Signature]  
Heather Nagel, Administrative Assistant

**CERTIFICATE OF LOCATION  
LODE MINING CLAIM**

**TO WHOM IT MAY CONCERN:**



The Undersigned hereby certifies that Golden Gryphon USA Inc., whose mailing address is 1400 Tanager Place RR21, Roberts Creek, BC V0N 2W1, has located the WTC 666 lode mining claim in an unknown mining district, Eureka County, Nevada, on November 19, 2006. Said Claim is located in the following sections:

<u>1/4</u>	<u>Section</u>	<u>Township</u>	<u>Range</u>	<u>Meridian</u>
<u>SE</u>	<u>16</u>	26N	52E	Mt Diablo
<u>SW</u>	<u>15</u>	26N	52E	Mt Diablo
---	---	26N	52E	Mt Diablo
---	---	26N	52E	Mt Diablo

The Claim is approximately 1500 feet long and approximately 600 feet wide, such that 1490 feet is claimed in an Easterly direction and 10 feet is claimed in a Westerly direction from the point of discovery (monument of location), at which the Notice of Location is posted, together with 300 feet on each side of the monument of location and centerline of the claim. The general course of the vein and these premises is east and west.

The number, position, and markings on each claim corner are as follows.

<u>Corner</u>	<u>Position</u>	<u>Description</u>	<u>Markings</u>
No. 1	NE Corner	2" x 2" x 4' Wood Post	NE Corner WTC <u>666</u>
No. 2	SE Corner	2" x 2" x 4' Wood Post	SE Corner WTC <u>666</u>
No. 3	SW Corner	2" x 2" x 4' Wood Post	SW Corner WTC <u>666</u>
No. 4	NW Corner	2" x 2" x 4' Wood Post	NW Corner WTC <u>666</u>

As erected on the ground, each corner monument is marked as described above by metal tags

The work of location consisted of making the claim maps as provided in NRS 517 040

Golden Gryphon USA Inc.

By [Signature]  
Sandi Sullivan, Agent

Recording Requested by: Golden Gryphon USA Inc  
Please return documents to:  
Carlin Trend Mining Services  
369 - 5<sup>th</sup> Street  
Elko, NV 89801

DOC # 0207997

02-15-2007 03:15 PM  
Official Record  
Recording requested by:  
GOLDEN GRYPHON USA INC  
Eureka County - NV  
Mike Rebelets - Recorder  
Fee \$20.50 Page 1 of 1  
Recorded By FES  
Book- 0452 Page- 0366

I hereby affirm that this document submitted for Recording does not contain a social security number.

Heather Nagel, Administrative Assistant

**CERTIFICATE OF LOCATION  
LODE MINING CLAIM**



**TO WHOM IT MAY CONCERN:**

The Undersigned hereby certifies that Golden Gryphon USA Inc., whose mailing address is 1400 Tanager Place RR21, Roberts Creek, BC V0N 2W1, has located the WTC 67 lode mining claim in an unknown mining district, Eureka County, Nevada, on November 19, 2006. Said Claim is located in the following sections:

<u>1/4</u>	<u>Section</u>	<u>Township</u>	<u>Range</u>	<u>Meridian</u>
<u>SE</u>	<u>16</u>	26N	52E	Mt Diablo
---	---	26N	52E	Mt Diablo
---	---	26N	52E	Mt Diablo
---	---	26N	52E	Mt Diablo

The Claim is approximately 1500 feet long and approximately 600 feet wide, such that 10 feet is claimed in an Easterly direction and 1490 feet is claimed in a Westerly direction from the point of discovery (monument of location), at which the Notice of Location is posted, together with 300 feet on each side of the monument of location and centerline of the claim. The general course of the vein and these premises is east and west.

The number, position, and markings on each claim corner are as follows

<u>Corner</u>	<u>Position</u>	<u>Description</u>	<u>Markings</u>
No 1	NE Corner	2" x 2" x 4' Wood Post	NE Corner WTC <u>67</u>
No 2	SE Corner	2" x 2" x 4' Wood Post	SE Corner WTC <u>67</u>
No 3	SW Corner	2" x 2" x 4' Wood Post	SW Corner WTC <u>67</u>
No 4	NW Corner	2" x 2" x 4' Wood Post	NW Corner WTC <u>67</u>

As erected on the ground, each corner monument is marked as described above by metal tags

The work of location consisted of making the claim maps as provided in NRS 517 040.

Golden Gryphon USA Inc.

By: Sandi Sullivan  
Sandi Sullivan, Agent

Recording Requested by: Golden Gryphon USA Inc.

Please return documents to:  
Carlin Trend Mining Services  
369 - 5<sup>th</sup> Street  
Elko, NV 89801

DOC # 0207998

Official Record

Recording requested by: GOLDEN GRYPHON USA INC  
Eureka County - NV  
Mike Rebaletti - Recorder  
Fee \$20.50 Page 1 of 1  
Book- 0452 Page- 036

I hereby affirm that this document submitted for Recording does not contain a social security number

[Signature]  
Heather Nagel, Administrative Assistant



CERTIFICATE OF LOCATION  
LODE MINING CLAIM

TO WHOM IT MAY CONCERN:

The Undersigned hereby certifies that Golden Gryphon USA Inc., whose mailing address is 1400 Tanager Place RR21, Roberts Creek, BC V0N 2W1, has located the WTC 68 lode mining claim in an unknown mining district, Eureka County, Nevada, on November 17, 2006. Said Claim is located in the following sections

1/4	Section	Township	Range	Meridian
<u>SW</u>	<u>15</u>	26N	52E	Nr Diablo
<u>SE</u>	<u>15</u>	26N	52E	Nr Diablo
---	---	26N	52E	Nr Diablo
---	---	26N	52E	Nr Diablo

The Claim is approximately 1500 feet long and approximately 600 feet wide, such that 1490 feet is claimed in an Easterly direction and 10 feet is claimed in a Westerly direction from the point of discovery (monument of location), at which the Notice of Location is posted, together with 300 feet on each side of the monument of location and centerline of the claim. The general course of the vein and these premises is east and west.

The number, position, and markings on each claim corner are as follows

Corner	Position	Description	Markings
No. 1	NE Corner	2" x 2" x 4' Wood Post	NE Corner WTC <u>68</u>
No. 2	SE Corner	2" x 2" x 4' Wood Post	SE Corner WTC <u>68</u>
No. 3	SW Corner	2" x 2" x 4' Wood Post	SW Corner WTC <u>68</u>
No. 4	NW Corner	2" x 2" x 4' Wood Post	NW Corner WTC <u>68</u>

As erected on the ground, each corner monument is marked as described above by metal tags

The work of location consisted of making the claim maps as provided in NRS 517 040

Golden Gryphon USA Inc.

By: [Signature]  
Sandi Sullivan, Agent

Recording Requested by: Golden Gryphon USA Inc  
Please return documents to:  
Carlin Trend Mining Services  
369 - 5th Street  
Elko, NV 89801

DOC # 0207999

02-15-2007 03:15 PM

Official Record

Recording requested by:  
GOLDEN GRYPHON USA INC.

Eureka County - NV

Mike Rebaletti - Recorder

Fee \$20.50

Page 1 of 1

Book- 0452 Page- 0368

Recorded by: FES

I hereby affirm that this document submitted for Recording does not contain a social security number.

  
Heather Nagel, Administrative Assistant

**CERTIFICATE OF LOCATION  
LODE MINING CLAIM**

**TO WHOM IT MAY CONCERN:**

The Undersigned hereby certifies that Golden Gryphon USA Inc., whose mailing address is 1400 Tanager Place RR21, Roberts Creek, BC V0N 2W1, has located the WTC 69 lode mining claim in an unknown mining district, Eureka County, Nevada, on November 17, 2006. Said Claim is located in the following sections.

<u>1/4</u>	<u>Section</u>	<u>Township</u>	<u>Range</u>	<u>Meridian</u>
<u>362</u>	<u>15</u>	26N	52E	Mt Diablo
---	---	26N	52E	Mt Diablo
---	---	26N	52E	Mt Diablo
---	---	26N	52E	Mt Diablo

The Claim is approximately 1500 feet long and approximately 600 feet wide, such that 10 feet is claimed in an Easterly direction and 1490 feet is claimed in a Westerly direction from the point of discovery (monument of location), at which the Notice of Location is posted, together with 300 feet on each side of the monument of location and centerline of the claim. The general course of the vein and these premises is east and west.

The number, position, and markings on each claim corner are as follows:

<u>Corner</u>	<u>Position</u>	<u>Description</u>	<u>Markings</u>
No. 1	NE Corner	2" x 2" x 4' Wood Post	NE Corner WTC <u>69</u>
No. 2	SE Corner	2" x 2" x 4' Wood Post	SE Corner WTC <u>69</u>
No. 3	SW Corner	2" x 2" x 4' Wood Post	SW Corner WTC <u>69</u>
No. 4	NW Corner	2" x 2" x 4' Wood Post	NW Corner WTC <u>69</u>

As erected on the ground, each corner monument is marked as described above by metal tags.

The work of location consisted of making the claim maps as provided in NRS 517.040.

Golden Gryphon USA Inc.

By   
Sandi Sullivan, Agent

Recording Requested by Golden Gryphon USA Inc.

Please return documents to:  
Carlin Trend Mining Services  
369 - 5<sup>th</sup> Street  
Elko, NV 89801



I hereby affirm that this document submitted for Recording does not contain a social security number.

  
Heather Nagel, Administrative Assistant

DOC # 0208000

02/15/2007 03:15 PM  
**Official Record**  
Recording Requested By  
GOLDEN GRYPHON USA INC  
Eureka County - NV  
Mike Rebaleati - Recorder  
Fee \$20.50 Page 1 of 1  
RPTT Recorded By FES  
Book- 0452 Page- 0369

**CERTIFICATE OF LOCATION  
LODE MINING CLAIM**

**TO WHOM IT MAY CONCERN:**



The Undersigned hereby certifies that Golden Gryphon USA Inc., whose mailing address is 1400 Tanager Place RR21, Roberts Creek, BC V0N 2W1, has located the WTC 70 lode mining claim in an unknown mining district, Eureka County, Nevada, on November 17, 2006. Said Claim is located in the following sections:

<u>1/4</u>	<u>Section</u>	<u>Township</u>	<u>Range</u>	<u>Meridian</u>
<u>3/4</u>	<u>15</u>	26N	52E	Mt. Diablo
<u>SE</u>	<u>15</u>	26N	52E	Mt. Diablo
---	---	26N	52E	Mt. Diablo
---	---	26N	52E	Mt. Diablo

The Claim is approximately 1500 feet long and approximately 600 feet wide, such that 1490 feet is claimed in an Easterly direction and 10 feet is claimed in a Westerly direction from the point of discovery (monument of location), at which the Notice of Location is posted, together with 300 feet on each side of the monument of location and centerline of the claim. The general course of the vein and these premises is east and west.

The number, position, and markings on each claim corner are as follows:

<u>Corner</u>	<u>Position</u>	<u>Description</u>	<u>Markings</u>
No. 1	NE Corner	2" x 2" x 4' Wood Post	NE Corner WTC <u>70</u>
No. 2	SE Corner	2" x 2" x 4' Wood Post	SE Corner WTC <u>70</u>
No. 3	SW Corner	2" x 2" x 4' Wood Post	SW Corner WTC <u>70</u>
No. 4	NW Corner	2" x 2" x 4' Wood Post	NW Corner WTC <u>70</u>

As erected on the ground, each corner monument is marked as described above by metal tags.

The work of location consisted of making the claim maps as provided in NRS 517.040.

Golden Gryphon USA Inc.

By:   
Sandi Sullivan, Agent

Recording Requested by: Golden Gryphon USA Inc.  
Please return documents to:  
Carlin Trend Mining Services  
369 - 5<sup>th</sup> Street  
Elko, NV 89801

DOC # 0208001

02/15/2007 03:15 PM

**Official Record**

Recording requested by:  
GOLDEN GRYPHON USA INC

Eureka County - NV  
Mike Rebaletti - Recorder

Fee: \$20.58 Page 1 of 1  
RPTT: Recorded By: FES  
Book- 0452 Page- 0370

I hereby affirm that this document submitted for Recording does not contain a social security number.

  
Heather Nagel, Administrative Assistant

**CERTIFICATE OF LOCATION  
LODE MINING CLAIM**

**TO WHOM IT MAY CONCERN:**

The Undersigned hereby certifies that Golden Gryphon USA Inc., whose mailing address is 1400 Tanager Place RR21, Roberts Creek, BC V0N 2W1, has located the WTC 71 lode mining claim in an unknown mining district, Eureka County, Nevada, on November 17, 2006. Said Claim is located in the following sections:

<u>1/4</u>	<u>Section</u>	<u>Township</u>	<u>Range</u>	<u>Meridian</u>
<u>SW</u>	<u>15</u>	26N	52E	Mt. Diablo
---	---	26N	52E	Mt. Diablo
---	---	26N	52E	Mt. Diablo
---	---	26N	52E	Mt. Diablo

The Claim is approximately 1500 feet long and approximately 600 feet wide, such that 10 feet is claimed in an Easterly direction and 1490 feet is claimed in a Westerly direction from the point of discovery (monument of location), at which the Notice of Location is posted, together with 300 feet on each side of the monument of location and centerline of the claim. The general course of the vein and these premises is east and west.

The number, position, and markings on each claim corner are as follows:

<u>Corner</u>	<u>Position</u>	<u>Description</u>	<u>Markings</u>
No. 1	NE Corner	2" x 2" x 4' Wood Post	NE Corner WTC <u>71</u>
No. 2	SE Corner	2" x 2" x 4' Wood Post	SE Corner WTC <u>71</u>
No. 3	SW Corner	2" x 2" x 4' Wood Post	SW Corner WTC <u>71</u>
No. 4	NW Corner	2" x 2" x 4' Wood Post	NW Corner WTC <u>71</u>

As erected on the ground, each corner monument is marked as described above by metal tags.

The work of location consisted of making the claim maps as provided in NRS 517.040.

Golden Gryphon USA Inc.

By:   
Sandi Sullivan, Agent

Recording Requested by: Golden Gryphon USA Inc.

Please return documents to:  
Carlin Trend Mining Services  
369 - 5<sup>th</sup> Street  
Elko, NV 89801



DOC # 0208002

02/15/2007 03:15 PM

Official Record

Recording Requested By  
GOLDEN GRYPHON USA INC

Eureka County - NV

Mike Rebaleati - Recorder

Fee \$20.50

Page 1 of 1

RPTT

Recorded By FES

Book - 0452 Page - 0371

I hereby affirm that this document submitted for  
Recording does not contain a social security number.

  
Heather Nagel, Administrative Assistant

CERTIFICATE OF LOCATION  
LODE MINING CLAIM

TO WHOM IT MAY CONCERN:



0208002

The Undersigned hereby certifies that Golden Gryphon USA Inc., whose mailing address is 1400  
Tanager Place RR21, Roberts Creek, BC V0N 2W1, has located the WTC 72 lode mining claim in an  
unknown mining district, Eureka County, Nevada, on November 17, 2006. Said Claim is located in the  
following sections:

<u>1/4</u>	<u>Section</u>	<u>Township</u>	<u>Range</u>	<u>Meridian</u>
<u>SW</u>	<u>15</u>	26N	52E	Mt. Diablo
<u>SE</u>	<u>15</u>	26N	52E	Mt. Diablo
---	---	26N	52E	Mt. Diablo
---	---	26N	52E	Mt. Diablo

The Claim is approximately 1500 feet long and approximately 600 feet wide, such that 1490 feet is claimed  
in an Easterly direction and 10 feet is claimed in a Westerly direction from the point of discovery  
(monument of location), at which the Notice of Location is posted, together with 300 feet on each side of the  
monument of location and centerline of the claim. The general course of the vein and these premises is east  
and west.


The number, position, and markings on each claim corner are as follows:

<u>Corner</u>	<u>Position</u>	<u>Description</u>	<u>Markings</u>
No. 1	NE Corner	2" x 2" x 4' Wood Post	NE Corner WTC <u>72</u>
No. 2	SE Corner	2" x 2" x 4' Wood Post	SE Corner WTC <u>72</u>
No. 3	SW Corner	2" x 2" x 4' Wood Post	SW Corner WTC <u>72</u>
No. 4	NW Corner	2" x 2" x 4' Wood Post	NW Corner WTC <u>72</u>

As erected on the ground, each corner monument is marked as described above by metal tags.

The work of location consisted of making the claim maps as provided in NRS 517.040.

Golden Gryphon USA Inc.

By:   
Sandi Sullivan, Agent

Recording Requested by: Golden Gryphon USA Inc.

Please return documents to:  
Carlin Trend Mining Services  
369 - 5<sup>th</sup> Street  
Elko, NV 89801



DOC # 0208003

02/15/2007 03:15 PM  
**Official Record**

Recording Requested By  
GOLDEN GRYPHON USA INC

Eureka County - NV

Nike Rebaleati - Recorder

Fee \$20.50

Page 1 of 1

RPTT

Recorded By: FES

Book - 0452 Page - 0372

I hereby affirm that this document submitted for Recording does not contain a social security number.

  
Heather Nagel, Administrative Assistant



**CERTIFICATE OF LOCATION  
LODE MINING CLAIM**

**TO WHOM IT MAY CONCERN:**

The Undersigned hereby certifies that Golden Gryphon USA Inc., whose mailing address is 1400 Tanager Place RR21, Roberts Creek, BC V0N 2W1, has located the WTC 73 lode mining claim in an unknown mining district, Eureka County, Nevada, on November 17, 2006. Said Claim is located in the following sections:

<u>1/4</u>	<u>Section</u>	<u>Township</u>	<u>Range</u>	<u>Meridian</u>
<u>362</u>	<u>15</u>	26N	52E	Mt. Diablo
---	---	26N	52E	Mt. Diablo
---	---	26N	52E	Mt. Diablo
---	---	26N	52E	Mt. Diablo


The Claim is approximately 1500 feet long and approximately 600 feet wide, such that 10 feet is claimed in an Easterly direction and 1490 feet is claimed in a Westerly direction from the point of discovery (monument of location), at which the Notice of Location is posted, together with 300 feet on each side of the monument of location and centerline of the claim. The general course of the vein and these premises is east and west.

The number, position, and markings on each claim corner are as follows:

<u>Corner</u>	<u>Position</u>	<u>Description</u>	<u>Markings</u>
No. 1	NE Corner	2" x 2" x 4' Wood Post	NE Corner WTC <u>73</u>
No. 2	SE Corner	2" x 2" x 4' Wood Post	SE Corner WTC <u>73</u>
No. 3	SW Corner	2" x 2" x 4' Wood Post	SW Corner WTC <u>73</u>
No. 4	NW Corner	2" x 2" x 4' Wood Post	NW Corner WTC <u>73</u>

As erected on the ground, each corner monument is marked as described above by metal tags.

The work of location consisted of making the claim maps as provided in NRS 517.040.

Golden Gryphon USA Inc.  
By:   
Sandi Sullivan, Agent

Recording Requested by: Golden Gryphon USA Inc.  
Please return documents to:  
Carlin Trend Mining Services  
369 - 5<sup>th</sup> Street  
Elko, NV 89801

DOC # 0208004

02/15/2007 03 15 PM

**Official Record**

Recording requested by  
GOLDEN GRYPHON USA INC

Eureka County - NV  
Mike Rebalcati - Recorder

Fee \$20.50 Page 1 of 1  
RPTT Recorded By FES  
Book- 0452 Page- 0373

I hereby affirm that this document submitted for  
Recording does not contain a social security number.

Heather Nagel, Administrative Assistant

**CERTIFICATE OF LOCATION  
LODE MINING CLAIM**



**TO WHOM IT MAY CONCERN:**

The Undersigned hereby certifies that Golden Gryphon USA Inc., whose mailing address is 1400 Tanager Place RR21, Roberts Creek, BC V0N 2W1, has located the WTC 74 lode mining claim in an unknown mining district, Eureka County, Nevada, on November 17, 2006. Said Claim is located in the following sections:

<u>1/4</u>	<u>Section</u>	<u>Township</u>	<u>Range</u>	<u>Meridian</u>
<u>36a</u>	<u>14</u>	26N	52E	Mt. Diablo
---	---	26N	52E	Mt. Diablo
---	---	26N	52E	Mt. Diablo
---	---	26N	52E	Mt. Diablo

The Claim is approximately 1500 feet long and approximately 600 feet wide, such that 1490 feet is claimed in an Easterly direction and 10 feet is claimed in a Westerly direction from the point of discovery (monument of location), at which the Notice of Location is posted, together with 300 feet on each side of the monument of location and centerline of the claim. The general course of the vein and these premises is east and west.

The number, position, and markings on each claim corner are as follows:

<u>Corner</u>	<u>Position</u>	<u>Description</u>	<u>Markings</u>
No. 1	NE Corner	2" x 2" x 4' Wood Post	NE Corner WTC <u>74</u>
No. 2	SE Corner	2" x 2" x 4' Wood Post	SE Corner WTC <u>74</u>
No. 3	SW Corner	2" x 2" x 4' Wood Post	SW Corner WTC <u>74</u>
No. 4	NW Corner	2" x 2" x 4' Wood Post	NW Corner WTC <u>74</u>

As erected on the ground, each corner monument is marked as described above by metal tags.

The work of location consisted of making the claim maps as provided in NRS 517.040.

Golden Gryphon USA Inc.

By: Sandi Sullivan  
Sandi Sullivan, Agent

Recording Requested by: Golden Gryphon USA Inc.  
Please return documents to:  
Carlin Trend Mining Services  
369 - 5<sup>th</sup> Street  
Elko, NV 89801

DOC # 0208005

02/15/2007 03:15 PM

Official Record

Recording requested by GOLDEN GRYPHON USA INC

Eureka County - NV

Mike Rebaieati - Recorder

Fee \$20.50

Page 1 of 1

RPTT

Recorded By FES

Book- 0452 Page- 0374

I hereby affirm that this document submitted for Recording does not contain a social security number.

*Heather Nagel*  
Heather Nagel, Administrative Assistant



CERTIFICATE OF LOCATION  
LODE MINING CLAIM

TO WHOM IT MAY CONCERN:

The Undersigned hereby certifies that Golden Gryphon USA Inc., whose mailing address is 1400 Tanager Place RR21, Roberts Creek, BC V0N 2W1, has located the WTC 75 lode mining claim in an unknown mining district, Eureka County, Nevada, on November 17, 2006. Said Claim is located in the following sections:

<u>1/4</u>	<u>Section</u>	<u>Township</u>	<u>Range</u>	<u>Meridian</u>
<u>SE</u>	<u>15</u>	26N	52E	Mt. Diablo
<u>SW</u>	<u>14</u>	26N	52E	Mt. Diablo
---	---	26N	52E	Mt. Diablo
---	---	26N	52E	Mt. Diablo

The Claim is approximately 1500 feet long and approximately 600 feet wide, such that 10 feet is claimed in an Easterly direction and 1490 feet is claimed in a Westerly direction from the point of discovery (monument of location), at which the Notice of Location is posted, together with 300 feet on each side of the monument of location and centerline of the claim. The general course of the vein and these premises is east and west.

The number, position, and markings on each claim corner are as follows:

<u>Corner</u>	<u>Position</u>	<u>Description</u>	<u>Markings</u>
No. 1	NE Corner	2" x 2" x 4' Wood Post	NE Corner WTC <u>75</u>
No. 2	SE Corner	2" x 2" x 4' Wood Post	SE Corner WTC <u>75</u>
No. 3	SW Corner	2" x 2" x 4' Wood Post	SW Corner WTC <u>75</u>
No. 4	NW Corner	2" x 2" x 4' Wood Post	NW Corner WTC <u>75</u>

As erected on the ground, each corner monument is marked as described above by metal tags.

The work of location consisted of making the claim maps as provided in NRS 517.040.

Golden Gryphon USA Inc.

By: *Sandi Sullivan*  
Sandi Sullivan, Agent

Recording Requested by: Golden Gryphon USA Inc.

Please return documents to:  
Carlin Trend Mining Services  
369 - 5<sup>th</sup> Street  
Elko, NV 89801

DOC # 0208006

02/15/2007 03:15 PM

**Official Record**

Recording requested by  
GOLDEN GRYPHON USA INC

Eureka County - NV

Mike Rebaleati - Recorder

Fee \$20.50

Page 1 of 1

RPTT

Recorded By: FES

Book- 0452 Page- 0375

I hereby affirm that this document submitted for  
Recording does not contain a social security number.

  
Heather Nagel, Administrative Assistant

**CERTIFICATE OF LOCATION  
LODE MINING CLAIM**



**TO WHOM IT MAY CONCERN:**

The Undersigned hereby certifies that Golden Gryphon USA Inc., whose mailing address is 1400  
Tanager Place RR21, Roberts Creek, BC V0N 2W1, has located the WTC 76 lode mining claim in an  
unknown mining district, Eureka County, Nevada, on November 17, 2006. Said Claim is located in the  
following sections:

<u>1/4</u>	<u>Section</u>	<u>Township</u>	<u>Range</u>	<u>Meridian</u>
<u>36</u>	<u>14</u>	26N	52E	Mt. Diablo
---	---	26N	52E	Mt. Diablo
---	---	26N	52E	Mt. Diablo
---	---	26N	52E	Mt. Diablo

The Claim is approximately 1500 feet long and approximately 600 feet wide, such that 1490 feet is claimed  
in an Easterly direction and 10 feet is claimed in a Westerly direction from the point of discovery  
(monument of location), at which the Notice of Location is posted, together with 300 feet on each side of the  
monument of location and centerline of the claim. The general course of the vein and these premises is east  
and west.

The number, position, and markings on each claim corner are as follows:

<u>Corner</u>	<u>Position</u>	<u>Description</u>	<u>Markings</u>
No. 1	NE Corner	2" x 2" x 4' Wood Post	NE Corner WTC <u>76</u>
No. 2	SE Corner	2" x 2" x 4' Wood Post	SE Corner WTC <u>76</u>
No. 3	SW Corner	2" x 2" x 4' Wood Post	SW Corner WTC <u>76</u>
No. 4	NW Corner	2" x 2" x 4' Wood Post	NW Corner WTC <u>76</u>

As erected on the ground, each corner monument is marked as described above by metal tags.

The work of location consisted of making the claim maps as provided in NRS 517.040.

Golden Gryphon USA Inc.

By:   
Sandi Sullivan, Agent

Recording Requested by: Golden Gryphon USA Inc.

Please return documents to:  
Carlin Trend Mining Services  
369 - 5<sup>th</sup> Street  
Elko, NV 89801

DOC # 0208007

02/15/2007 03:15 PM

Official Record

Recording requested by  
GOLDEN GRYPHON USA INC

Eureka County - NV

Mike Rebaletti - Recorder

Fee \$20.50

Page 1 of 1

RPTT

Recorded By FES

Book- 0452 Page- 0376

I hereby affirm that this document submitted for  
Recording does not contain a social security number.

[Signature]  
Heather Nagel, Administrative Assistant



CERTIFICATE OF LOCATION  
LODE MINING CLAIM

TO WHOM IT MAY CONCERN:

The Undersigned hereby certifies that Golden Gryphon USA Inc., whose mailing address is 1400 Tanager Place RR21, Roberts Creek, BC V0N 2W1, has located the WTC 77 lode mining claim in an unknown mining district, Eureka County, Nevada, on November 17, 2006. Said Claim is located in the following sections:

1/4	Section	Township	Range	Meridian
<u>SE</u>	<u>15</u>	26N	52E	Mt. Diablo
<u>SW</u>	<u>14</u>	26N	52E	Mt. Diablo
---	---	26N	52E	Mt. Diablo
---	---	26N	52E	Mt. Diablo

The Claim is approximately 1500 feet long and approximately 600 feet wide, such that 10 feet is claimed in an Easterly direction and 1490 feet is claimed in a Westerly direction from the point of discovery (monument of location), at which the Notice of Location is posted, together with 300 feet on each side of the monument of location and centerline of the claim. The general course of the vein and these premises is east and west.

The number, position, and markings on each claim corner are as follows:

Corner	Position	Description	Markings
No. 1	NE Corner	2" x 2" x 4' Wood Post	NE Corner WTC <u>77</u>
No. 2	SE Corner	2" x 2" x 4' Wood Post	SE Corner WTC <u>77</u>
No. 3	SW Corner	2" x 2" x 4' Wood Post	SW Corner WTC <u>77</u>
No. 4	NW Corner	2" x 2" x 4' Wood Post	NW Corner WTC <u>77</u>

As erected on the ground, each corner monument is marked as described above by metal tags.

The work of location consisted of making the claim maps as provided in NRS 517.040.

Golden Gryphon USA Inc.

By: [Signature]  
Sandi Sullivan, Agent

Recording Requested by: Golden Gryphon USA Inc.

Please return documents to:  
Carlin Trend Mining Services  
369 - 5<sup>th</sup> Street  
Elko, NV 89801

DOC # 0208008

02/15/2007 03:15 PM

Official Record

Recording requested by

GOLDEN GRYPHON USA INC

Eureka County - NV

Mike Rebaleati - Recorder

Fee \$20.50

Page 1 of 1

RPTT

Recorded By: FEB

Book - 0452 Page - 0377



I hereby affirm that this document submitted for Recording does not contain a social security number.

Heather Nagel, Administrative Assistant

**CERTIFICATE OF LOCATION  
LODE MINING CLAIM**

**TO WHOM IT MAY CONCERN:**

The Undersigned hereby certifies that Golden Gryphon USA Inc., whose mailing address is 1400 Tanager Place RR21, Roberts Creek, BC V0N 2W1, has located the WTC 7B lode mining claim in an unknown mining district, Eureka County, Nevada, on November 17, 2006. Said Claim is located in the following sections:

<u>1/4</u>	<u>Section</u>	<u>Township</u>	<u>Range</u>	<u>Meridian</u>
<u>5/4</u>	<u>14</u>	26N	52E	Mt. Diablo
---	---	26N	52E	Mt. Diablo
---	---	26N	52E	Mt. Diablo
---	---	26N	52E	Mt. Diablo

The Claim is approximately 1500 feet long and approximately 600 feet wide, such that 1490 feet is claimed in an Easterly direction and 10 feet is claimed in a Westerly direction from the point of discovery (monument of location), at which the Notice of Location is posted, together with 300 feet on each side of the monument of location and centerline of the claim. The general course of the vein and these premises is east and west.

The number, position, and markings on each claim corner are as follows:

<u>Corner</u>	<u>Position</u>	<u>Description</u>	<u>Markings</u>
No. 1	NE Corner	2" x 2" x 4' Wood Post	NE Corner WTC <u>7B</u>
No. 2	SE Corner	2" x 2" x 4' Wood Post	SE Corner WTC <u>7B</u>
No. 3	SW Corner	2" x 2" x 4' Wood Post	SW Corner WTC <u>7B</u>
No. 4	NW Corner	2" x 2" x 4' Wood Post	NW Corner WTC <u>7B</u>

As erected on the ground, each corner monument is marked as described above by metal tags.

The work of location consisted of making the claim maps as provided in NRS 517.040.

Golden Gryphon USA Inc.

By: Sandi Sullivan  
Sandi Sullivan, Agent

Recording Requested by: Golden Gryphon USA Inc.

Please return documents to:  
Carlin Trend Mining Services  
369 - 5<sup>th</sup> Street  
Elko, NV 89801

DOC # 0208009

02/15/2007 03:15 PM

**Official Record**

Recording requested by  
GOLDEN GRYPHON USA INC

Eureka County - NV

Mike Rebalesi - Recorder

Fee \$20.50 Page 1 of 1  
RPTI Recorded By FES  
Book- 0452 Page- 0378

I hereby affirm that this document submitted for  
Recording does not contain a social security number.

Heather Nagel, Administrative Assistant

**CERTIFICATE OF LOCATION  
LODE MINING CLAIM**



**TO WHOM IT MAY CONCERN:**

The Undersigned hereby certifies that Golden Gryphon USA Inc., whose mailing address is 1400 Tanager Place RR21, Roberts Creek, BC V0N 2W1, has located the WTC 79 lode mining claim in an unknown mining district, Eureka County, Nevada, on November 17, 2006. Said Claim is located in the following sections:

<u>1/4</u>	<u>Section</u>	<u>Township</u>	<u>Range</u>	<u>Meridian</u>
<u>SE</u>	<u>15</u>	26N	52E	Mt. Diablo
<u>SW</u>	<u>14</u>	26N	52E	Mt. Diablo
---	---	26N	52E	Mt. Diablo
---	---	26N	52E	Mt. Diablo

The Claim is approximately 1500 feet long and approximately 600 feet wide, such that 10 feet is claimed in an Easterly direction and 1490 feet is claimed in a Westerly direction from the point of discovery (monument of location), at which the Notice of Location is posted, together with 300 feet on each side of the monument of location and centerline of the claim. The general course of the vein and these premises is east and west.

The number, position, and markings on each claim corner are as follows:

<u>Corner</u>	<u>Position</u>	<u>Description</u>	<u>Markings</u>
No. 1	NE Corner	2" x 2" x 4' Wood Post	NE Corner WTC <u>79</u>
No. 2	SE Corner	2" x 2" x 4' Wood Post	SE Corner WTC <u>79</u>
No. 3	SW Corner	2" x 2" x 4' Wood Post	SW Corner WTC <u>79</u>
No. 4	NW Corner	2" x 2" x 4' Wood Post	NW Corner WTC <u>79</u>

As erected on the ground, each corner monument is marked as described above by metal tags.

The work of location consisted of making the claim maps as provided in NRS 517.040.

Golden Gryphon USA Inc.

By: Sandi Sullivan  
Sandi Sullivan, Agent

Recording Requested by: Golden Gryphon USA Inc.  
Please return documents to:  
Carlin Trend Mining Services  
369 - 5<sup>th</sup> Street  
Elko, NV 89801

DOC # 0208010

02 15/2007 03 15 PM

**Official Record**

Recording requested by  
GOLDEN GRYPHON USA INC

Eureka County - NV  
Mike Rehaletti - Recorder

Fee \$28.50 Page 1 of 1  
RRTT Recorded By FES  
Book- 0452 Page- 0379

I hereby affirm that this document submitted for  
Recording does not contain a social security number.

  
Heather Nagel, Administrative Assistant

**CERTIFICATE OF LOCATION  
LODE MINING CLAIM**



**TO WHOM IT MAY CONCERN:**

The Undersigned hereby certifies that Golden Gryphon USA Inc., whose mailing address is 1400 Tanager Place RR21, Roberts Creek, BC V0N 2W1, has located the WTC 80 lode mining claim in an unknown mining district, Eureka County, Nevada, on November 19, 2006. Said Claim is located in the following sections:

<u>1/4</u>	<u>Section</u>	<u>Township</u>	<u>Range</u>	<u>Meridian</u>
<u>NE</u>	<u>16</u>	26N	52E	Mt. Diablo
<u>SE</u>	<u>16</u>	26N	52E	Mt. Diablo
---	---	26N	52E	Mt. Diablo
---	---	26N	52E	Mt. Diablo

The Claim is approximately 1500 feet long and approximately 600 feet wide, such that 1490 feet is claimed in a Northerly direction and 10 feet is claimed in a Southerly direction from the point of discovery (monument of location), at which the Notice of Location is posted, together with 300 feet on each side of the monument of location and centerline of the claim. The general course of the vein and these premises is north and south.


The number, position, and markings on each claim corner are as follows:

<u>Corner</u>	<u>Position</u>	<u>Description</u>	<u>Markings</u>
No. 1	NE Corner	2" x 2" x 4' Wood Post	NE Corner WTC <u>80</u>
No. 2	SE Corner	2" x 2" x 4' Wood Post	SE Corner WTC <u>80</u>
No. 3	SW Corner	2" x 2" x 4' Wood Post	SW Corner WTC <u>80</u>
No. 4	NW Corner	2" x 2" x 4' Wood Post	NW Corner WTC <u>80</u>

As erected on the ground, each corner monument is marked as described above by metal tags.

The work of location consisted of making the claim maps as provided in NRS 517.040.

Golden Gryphon USA Inc.

By:   
Sandi Sullivan, Agent

Recording Requested by: Golden Gryphon USA Inc.

Please return documents to:  
Carlin Trend Mining Services  
369 - 5<sup>th</sup> Street  
Elko, NV 89801



DOC # 0208011

02/15/2007 03:15 PM

Official Record

Recording requested by:  
GOLDEN GRYPHON USA INC

Eureka County - NV

Mike Rebaletti - Recorder

Fee \$20.50

Page 1 of 1

ROTT

Recorded By FES

Book- 0452 Page- 0380

I hereby affirm that this document submitted for Recording does not contain a social security number.

Weather Nagel, Administrative Assistant

CERTIFICATE OF LOCATION  
LODE MINING CLAIM



0208011

TO WHOM IT MAY CONCERN:

The Undersigned hereby certifies that Golden Gryphon USA Inc., whose mailing address is 1400 Tanager Place RR21, Roberts Creek, BC V0N 2W1, has located the WTC B1 lode mining claim in an unknown mining district, Eureka County, Nevada, on November 19, 2006. Said Claim is located in the following sections:

<u>1/4</u>	<u>Section</u>	<u>Township</u>	<u>Range</u>	<u>Meridian</u>
<u>NE</u>	<u>16</u>	26N	52E	Mt. Diablo
<u>SE</u>	<u>16</u>	26N	52E	Mt. Diablo
<u>NW</u>	<u>15</u>	26N	52E	Mt. Diablo
		26N	52E	Mt. Diablo

The Claim is approximately 1500 feet long and approximately 600 feet wide, such that 1490 feet is claimed in a Northerly direction and 10 feet is claimed in a Southerly direction from the point of discovery (monument of location), at which the Notice of Location is posted, together with 300 feet on each side of the monument of location and centerline of the claim. The general course of the vein and these premises is north and south.

The number, position, and markings on each claim corner are as follows:

<u>Corner</u>	<u>Position</u>	<u>Description</u>	<u>Markings</u>
No. 1	NE Corner	2" x 2" x 4' Wood Post	NE Corner WTC <u>B1</u>
No. 2	SE Corner	2" x 2" x 4' Wood Post	SE Corner WTC <u>B1</u>
No. 3	SW Corner	2" x 2" x 4' Wood Post	SW Corner WTC <u>B1</u>
No. 4	NW Corner	2" x 2" x 4' Wood Post	NW Corner WTC <u>B1</u>

As erected on the ground, each corner monument is marked as described above by metal tags.

The work of location consisted of making the claim maps as provided in NRS 517.040.

Golden Gryphon USA Inc.

By: Sandi Sullivan  
Sandi Sullivan, Agent

Recording Requested by: Golden Gryphon USA Inc.

Please return documents to:  
Carlín Trend Mining Services  
369 - 5<sup>th</sup> Street  
Elko, NV 89801

DOC # 0208012

02/15/2007 03:15 PM

Official Record

Recording requested By  
GOLDEN GRYPHON USA INC

Eureka County - NV

Mike Rebaleati - Recorder

Fee \$20.50

Page 1 of 1

0PTT

Recorded By FES

Book- 0452 Page- 0381

I hereby affirm that this document submitted for Recording does not contain a social security number.

Heather Nagel, Administrative Assistant

CERTIFICATE OF LOCATION  
LODE MINING CLAIM



TO WHOM IT MAY CONCERN:

The Undersigned hereby certifies that Golden Gryphon USA Inc., whose mailing address is 1400 Tanager Place RR21, Roberts Creek, BC V0N 2W1, has located the WTC 82 lode mining claim in an unknown mining district, Eureka County, Nevada, on November 19, 2006. Said Claim is located in the following sections:

<u>1/4</u>	<u>Section</u>	<u>Township</u>	<u>Range</u>	<u>Meridian</u>
<u>NW</u>	<u>15</u>	26N	52E	Mt. Diablo
<u>SW</u>	<u>15</u>	26N	52E	Mt. Diablo
---	---	26N	52E	Mt. Diablo
---	---	26N	52E	Mt. Diablo

The Claim is approximately 1500 feet long and approximately 600 feet wide, such that 1490 feet is claimed in a Northerly direction and 10 feet is claimed in a Southerly direction from the point of discovery (monument of location), at which the Notice of Location is posted, together with 300 feet on each side of the monument of location and centerline of the claim. The general course of the vein and these premises is north and south.

The number, position, and markings on each claim corner are as follows:

<u>Corner</u>	<u>Position</u>	<u>Description</u>	<u>Markings</u>
No. 1	NE Corner	2" x 2" x 4' Wood Post	NE Corner WTC <u>82</u>
No. 2	SE Corner	2" x 2" x 4' Wood Post	SE Corner WTC <u>82</u>
No. 3	SW Corner	2" x 2" x 4' Wood Post	SW Corner WTC <u>82</u>
No. 4	NW Corner	2" x 2" x 4' Wood Post	NW Corner WTC <u>82</u>

As erected on the ground, each corner monument is marked as described above by metal tags.

The work of location consisted of making the claim maps as provided in NRS 517.040.

Golden Gryphon USA Inc.

By: Sandi Sullivan  
Sandi Sullivan, Agent

Recording Requested by: Golden Gryphon USA Inc.


Please return documents to:  
Carlin Trend Mining Services  
369 - 5<sup>th</sup> Street  
Elko, NV 89801

DOC # 0208013

02 15 2007 03 15 PM  
Official Record  
Recording requested by  
GOLDEN GRYPHON USA INC

Eureka County - NV  
Mike Rebalesti - Recorder  
Fee \$20.50 Page 1 of 1  
RPTT Recorded By FES  
Book- 0452 Page- 0382

I hereby affirm that this document submitted for Recording does not contain a social security number.

  
Heather Nagel, Administrative Assistant



**CERTIFICATE OF LOCATION  
LODE MINING CLAIM**

**TO WHOM IT MAY CONCERN:**

The Undersigned hereby certifies that Golden Gryphon USA Inc., whose mailing address is 1400 Tanager Place RR21, Roberts Creek, BC V0N 2W1, has located the WTC 83 lode mining claim in an unknown mining district, Eureka County, Nevada, on November 19, 2006. Said Claim is located in the following sections:

<u>1/4</u>	<u>Section</u>	<u>Township</u>	<u>Range</u>	<u>Meridian</u>
<u>NW</u>	<u>15</u>	26N	52E	Mt. Diablo
<u>SW</u>	<u>15</u>	26N	52E	Mt. Diablo
---	---	26N	52E	Mt. Diablo
---	---	26N	52E	Mt. Diablo

The Claim is approximately 1500 feet long and approximately 600 feet wide, such that 1490 feet is claimed in a Northerly direction and 10 feet is claimed in a Southerly direction from the point of discovery (monument of location), at which the Notice of Location is posted, together with 300 feet on each side of the monument of location and centerline of the claim. The general course of the vein and these premises is north and south.

The number, position, and markings on each claim corner are as follows:

<u>Corner</u>	<u>Position</u>	<u>Description</u>	<u>Markings</u>
No. 1	NE Corner	2" x 2" x 4' Wood Post	NE Corner WTC <u>83</u>
No. 2	SE Corner	2" x 2" x 4' Wood Post	SE Corner WTC <u>83</u>
No. 3	SW Corner	2" x 2" x 4' Wood Post	SW Corner WTC <u>83</u>
No. 4	NW Corner	2" x 2" x 4' Wood Post	NW Corner WTC <u>83</u>

As erected on the ground, each corner monument is marked as described above by metal tags.

The work of location consisted of making the claim maps as provided in NRS 517.040.

Golden Gryphon USA Inc.

By:   
Sandi Sullivan, Agent

Recording Requested by: Golden Gryphon USA Inc.

Please return documents to:  
Carlin Trend Mining Services  
369 - 5<sup>th</sup> Street  
Elko, NV 89801

DOC # 0208014

02/15/2007 03:15 PM

Official Record

Recording requested by  
GOLDEN GRYPHON USA INC

Eureka County - NV

Mike Rebaletti - Recorder

Fee \$20.50

Page 1 of 1

RPTT

Recorded by: PES

Book- 0452 Page- 0383

I hereby affirm that this document submitted for  
Recording does not contain a social security number.

Heather Nagel, Administrative Assistant



CERTIFICATE OF LOCATION  
LODE MINING CLAIM

TO WHOM IT MAY CONCERN:

The Undersigned hereby certifies that Golden Gryphon USA Inc., whose mailing address is 1400  
Tanager Place RR21, Roberts Creek, BC V0N 2W1, has located the WTC B4 lode mining claim in an  
unknown mining district, Eureka County, Nevada, on November 19, 2006. Said Claim is located in the  
following sections:

1/4	Section	Township	Range	Meridian
<u>AA2</u>	<u>15</u>	26N	52E	Mt. Diablo
<u>3A2</u>	<u>15</u>	26N	52E	Mt. Diablo
---	---	26N	52E	Mt. Diablo
---	---	26N	52E	Mt. Diablo

The Claim is approximately 1500 feet long and approximately 600 feet wide, such that 1490 feet is claimed  
in a Northerly direction and 10 feet is claimed in a Southerly direction from the point of discovery  
(monument of location), at which the Notice of Location is posted, together with 300 feet on each side of the  
monument of location and centerline of the claim. The general course of the vein and these premises is north  
and south.

The number, position, and markings on each claim corner are as follows:

Corner	Position	Description	Markings
No. 1	NE Corner	2" x 2" x 4' Wood Post	NE Corner WTC <u>B4</u>
No. 2	SE Corner	2" x 2" x 4' Wood Post	SE Corner WTC <u>B4</u>
No. 3	SW Corner	2" x 2" x 4' Wood Post	SW Corner WTC <u>B4</u>
No. 4	NW Corner	2" x 2" x 4' Wood Post	NW Corner WTC <u>B4</u>

As erected on the ground, each corner monument is marked as described above by metal tags.

The work of location consisted of making the claim maps as provided in NRS 517.040.

Golden Gryphon USA Inc.

By: Sandi Sullivan  
Sandi Sullivan, Agent

Recording Requested by: Golden Gryphon USA Inc.

Please return documents to:  
Carlin Trend Mining Services  
369 - 5<sup>th</sup> Street  
Elko, NV 89801

DOC # 0208015

02/15/2007 03:15 PM

Official Record

Recording requested by GOLDEN GRYPHON USA INC

Eureka County - NV

Mike Rebalcati - Recorder

Fee \$28.50

Page 1 of 1

RPTT

Recorded By FES

Book - 0452 Page - 0384

I hereby affirm that this document submitted for Recording does not contain a social security number.

Heather Nagel, Administrative Assistant

CERTIFICATE OF LOCATION  
LODE MINING CLAIM



TO WHOM IT MAY CONCERN:

The Undersigned hereby certifies that Golden Gryphon USA Inc., whose mailing address is 1400 Tanager Place RR21, Roberts Creek, BC V0N 2W1, has located the WTC 85 lode mining claim in an unknown mining district, Eureka County, Nevada, on November 19, 2006. Said Claim is located in the following sections:

1/4	Section	Township	Range	Meridian
<u>2112</u>	<u>15</u>	26N	52E	Mt. Diablo
<u>212</u>	<u>15</u>	26N	52E	Mt. Diablo
---	---	26N	52E	Mt. Diablo
---	---	26N	52E	Mt. Diablo

The Claim is approximately 1500 feet long and approximately 600 feet wide, such that 1490 feet is claimed in a Northerly direction and 10 feet is claimed in a Southerly direction from the point of discovery (monument of location), at which the Notice of Location is posted, together with 300 feet on each side of the monument of location and centerline of the claim. The general course of the vein and these premises is north and south.

The number, position, and markings on each claim corner are as follows:

Corner	Position	Description	Markings
No. 1	NE Corner	2" x 2" x 4' Wood Post	NE Corner WTC <u>85</u>
No. 2	SE Corner	2" x 2" x 4' Wood Post	SE Corner WTC <u>85</u>
No. 3	SW Corner	2" x 2" x 4' Wood Post	SW Corner WTC <u>85</u>
No. 4	NW Corner	2" x 2" x 4' Wood Post	NW Corner WTC <u>85</u>

As erected on the ground, each corner monument is marked as described above by metal tags.

The work of location consisted of making the claim maps as provided in NRS 517.040.

Golden Gryphon USA Inc.

By: Sandi Sullivan  
Sandi Sullivan, Agent

Recording Requested by: Golden Gryphon USA Inc.

Please return documents to:  
Carlin Trend Mining Services  
369 - 5<sup>th</sup> Street  
Elko, NV 89801

DOC # 0208016

02/15/2007 03:15 PM

Official Record

Recording requested by  
GOLDEN GRYPHON USA INC

Eureka County - NV

Mike Rebaleati - Recorder

Fee \$20.50

Page 1 of 1

RPTT

Recorded By FES

Book- 0452 Page- 0385

I hereby affirm that this document submitted for  
Recording does not contain a social security number.

Heather Nagel, Administrative Assistant



CERTIFICATE OF LOCATION  
LODE MINING CLAIM

TO WHOM IT MAY CONCERN:

The Undersigned hereby certifies that Golden Gryphon USA Inc., whose mailing address is 1400 Tanager Place RR21, Roberts Creek, BC V0N 2W1, has located the WTC B6 lode mining claim in an unknown mining district, Eureka County, Nevada, on November 17, 2006. Said Claim is located in the following sections:

<u>1/4</u>	<u>Section</u>	<u>Township</u>	<u>Range</u>	<u>Meridian</u>
<u>NW</u>	<u>15</u>	26N	52E	Mt. Diablo
<u>NE</u>	<u>15</u>	26N	52E	Mt. Diablo
<u>SW</u>	<u>15</u>	26N	52E	Mt. Diablo
<u>SE</u>	<u>15</u>	26N	52E	Mt. Diablo

The Claim is approximately 1500 feet long and approximately 600 feet wide, such that 1490 feet is claimed in a Northerly direction and 10 feet is claimed in a Southerly direction from the point of discovery (monument of location), at which the Notice of Location is posted, together with 300 feet on each side of the monument of location and centerline of the claim. The general course of the vein and these premises is north and south.

The number, position, and markings on each claim corner are as follows:

<u>Corner</u>	<u>Position</u>	<u>Description</u>	<u>Markings</u>
No. 1	NE Corner	2" x 2" x 4' Wood Post	NE Corner WTC <u>B6</u>
No. 2	SE Corner	2" x 2" x 4' Wood Post	SE Corner WTC <u>B6</u>
No. 3	SW Corner	2" x 2" x 4' Wood Post	SW Corner WTC <u>B6</u>
No. 4	NW Corner	2" x 2" x 4' Wood Post	NW Corner WTC <u>B6</u>

As erected on the ground, each corner monument is marked as described above by metal tags.

The work of location consisted of making the claim maps as provided in NRS 517.040.

Golden Gryphon USA Inc.

By: Sandi Sullivan  
Sandi Sullivan, Agent

Recording Requested by: Golden Gryphon USA Inc.

Please return documents to:  
Carlin Trend Mining Services  
369 - 5<sup>th</sup> Street  
Elko, NV 89801

DOC # 0208017

02/15/2007 03:15 PM

Official Record

Recording requested by  
GOLDEN GRYPHON USA INC

Eureka County - NV

Mike Rebaleati - Recorder

Fee \$20.50

Page 1 of 1

RPTT

Recorded By: FES

Book- 0452 Page- 0386

I hereby affirm that this document submitted for  
Recording does not contain a social security number.

Heather Nagel, Administrative Assistant

CERTIFICATE OF LOCATION  
LODE MINING CLAIM



TO WHOM IT MAY CONCERN:

The Undersigned hereby certifies that Golden Gryphon USA Inc., whose mailing address is 1400 Tanager Place RR21, Roberts Creek, BC V0N 2W1, has located the WTC 87 lode mining claim in an unknown mining district, Eureka County, Nevada, on November 17, 2006. Said Claim is located in the following sections:

<u>1/4</u>	<u>Section</u>	<u>Township</u>	<u>Range</u>	<u>Meridian</u>
<u>NE</u>	<u>15</u>	26N	52E	Mt. Diablo
<u>SE</u>	<u>15</u>	26N	52E	Mt. Diablo
---	---	26N	52E	Mt. Diablo
---	---	26N	52E	Mt. Diablo

The Claim is approximately 1500 feet long and approximately 600 feet wide, such that 1490 feet is claimed in a Northerly direction and 10 feet is claimed in a Southerly direction from the point of discovery (monument of location), at which the Notice of Location is posted, together with 300 feet on each side of the monument of location and centerline of the claim. The general course of the vein and these premises is north and south.

The number, position, and markings on each claim corner are as follows:

<u>Corner</u>	<u>Position</u>	<u>Description</u>	<u>Markings</u>
No. 1	NE Corner	2" x 2" x 4' Wood Post	NE Corner WTC <u>87</u>
No. 2	SE Corner	2" x 2" x 4' Wood Post	SE Corner WTC <u>87</u>
No. 3	SW Corner	2" x 2" x 4' Wood Post	SW Corner WTC <u>87</u>
No. 4	NW Corner	2" x 2" x 4' Wood Post	NW Corner WTC <u>87</u>

As erected on the ground, each corner monument is marked as described above by metal tags.

The work of location consisted of making the claim maps as provided in NRS 517.040.

Golden Gryphon USA Inc.

By: Sandi Sullivan  
Sandi Sullivan, Agent

Recording Requested by: Golden Gryphon USA Inc.

Please return documents to:  
Carlin Trend Mining Services  
369 - 5<sup>th</sup> Street  
Elko, NV 89801

DOC # 0208018

02/15/2007 03:15 PM

**Official Record**

Recording Requested By  
GOLDEN GRYPHON USA INC

Eureka County - NV

Mike Rebaletti - Recorder

Fee \$28.50 Page 1 of 1  
RPTT Recorded By FES  
Book- 0452 Page- 0387

I hereby affirm that this document submitted for Recording does not contain a social security number.

Heather Nagel, Administrative Assistant



**CERTIFICATE OF LOCATION  
LODE MINING CLAIM**

**TO WHOM IT MAY CONCERN:**

The Undersigned hereby certifies that Golden Gryphon USA Inc., whose mailing address is 1400 Tanager Place RR21, Roberts Creek, BC V0N 2W1, has located the WTC 88 lode mining claim in an unknown mining district, Eureka County, Nevada, on November 17, 2006. Said Claim is located in the following sections:

<u>1/4</u>	<u>Section</u>	<u>Township</u>	<u>Range</u>	<u>Meridian</u>
<u>N/E</u>	<u>15</u>	26N	52E	Mt. Diablo
<u>S/E</u>	<u>15</u>	26N	52E	Mt. Diablo
---	---	26N	52E	Mt. Diablo
---	---	26N	52E	Mt. Diablo

The Claim is approximately 1500 feet long and approximately 600 feet wide, such that 1490 feet is claimed in a Northerly direction and 10 feet is claimed in a Southerly direction from the point of discovery (monument of location), at which the Notice of Location is posted, together with 300 feet on each side of the monument of location and centerline of the claim. The general course of the vein and these premises is north and south.

The number, position, and markings on each claim corner are as follows:

<u>Corner</u>	<u>Position</u>	<u>Description</u>	<u>Markings</u>
No. 1	NE Corner	2" x 2" x 4' Wood Post	NE Corner WTC <u>88</u>
No. 2	SE Corner	2" x 2" x 4' Wood Post	SE Corner WTC <u>88</u>
No. 3	SW Corner	2" x 2" x 4' Wood Post	SW Corner WTC <u>88</u>
No. 4	NW Corner	2" x 2" x 4' Wood Post	NW Corner WTC <u>88</u>

As erected on the ground, each corner monument is marked as described above by metal tags.

The work of location consisted of making the claim maps as provided in NRS 517.040.

Golden Gryphon USA Inc.

By: Sandi Sullivan  
Sandi Sullivan, Agent

Recording Requested by: Golden Gryphon USA Inc.

Please return documents to:  
Carlin Trend Mining Services  
369 - 5<sup>th</sup> Street  
Elko, NV 89801