

DOC H 0208020

02/15/2007 04:15 PM

Official Record

Recording requested by
GOLDEN GRYPHON USA INC.

Eureka County - NV

Mike Rebaleati - Recorder

Fee \$20.50

Page 1 of 1

RPTT

Recorded By: FES

Book- 0452 Page- 0388



0208020

I hereby affirm that this document submitted for
Recording does not contain a social security number.

Heather Nagel, Administrative Assistant

CERTIFICATE OF LOCATION LODE MINING CLAIM

TO WHOM IT MAY CONCERN:

The Undersigned hereby certifies that Golden Gryphon USA Inc., whose mailing address is 1400 Tanager Place RR21, Roberts Creek, BC V0N 2W1, has located the Phoenix 981 lode mining claim in an unknown mining district, Eureka County, Nevada, on November 17, 2006. Said Claim is located in the following sections:

1/4	Section	Township	Range	Meridian
<u>Alt</u>	<u>22</u>	27N	52E	Mt. Diablo
<u>NE</u>	<u>22</u>	27N	52E	Mt. Diablo
—	—	27N	52E	Mt. Diablo
—	—	27N	52E	Mt. Diablo

The Claim is approximately 1050 feet long and approximately 300 feet wide, such that 10 feet is claimed in an Easterly direction and 1040 feet is claimed in a Westerly direction from the point of discovery (monument of location), at which the Notice of Location is posted, together with 150 feet on each side of the monument of location and centerline of the claim. The general course of the vein and these premises is east and west.

The number, position, and markings on each claim corner are as follows:

Corner	Position	Description	Markings
No. 1	NE Corner	2" x 2" x 4' Wood Post	NE Corner Phoenix <u>981</u>
No. 2	SE Corner	2" x 2" x 4' Wood Post	SE Corner Phoenix <u>981</u>
No. 3	SW Corner	2" x 2" x 4' Wood Post	SW Corner Phoenix <u>981</u>
No. 4	NW Corner	2" x 2" x 4' Wood Post	NW Corner Phoenix <u>981</u>

As erected on the ground, each corner monument is marked as described above by metal tags.

The work of location consisted of making the claim maps as provided in NRS 517.040.

Golden Gryphon USA Inc.

By:
Sandi Sullivan, Agent

Recording Requested by: Golden Gryphon USA Inc.

Please return documents to:

Carlin Trend Mining Services

369 - 5th Street

Elko, NV 89801

DOC # 0208021

02/15/2007 04:15 PM
Official Record
 Recording requested by
 GOLDEN GRYPHON USA INC.
 Eureka County - NV
 Mike Rebaletti - Recorder
 Fee \$28.50 Page 1 of 1
 RPTT Recorded By: FES
 Book- 0452 Page- 8389

I hereby affirm that this document submitted for
 Recording does not contain a social security number.

Heather Nagel, Administrative Assistant



**CERTIFICATE OF LOCATION
 LOBE MINING CLAIM**

TO WHOM IT MAY CONCERN:

The Undersigned hereby certifies that Golden Gryphon USA Inc., whose mailing address is 1400
 Tanager Place RR21, Roberts Creek, BC V0N 2W1, has located the Phoenix 982 lode mining claim in an
 unknown mining district, Eureka County, Nevada, on November 17, 2006. Said Claim is located in the
 following sections:

<u>1/4</u>	<u>Section</u>	<u>Township</u>	<u>Range</u>	<u>Meridian</u>
<u>NE</u>	<u>22</u>	27N	52E	Mt. Diablo
---	---	27N	52E	Mt. Diablo
---	---	27N	52E	Mt. Diablo
---	---	27N	52E	Mt. Diablo

The Claim is approximately 1050 feet long and approximately 300 feet wide, such that 1040 feet is claimed
 in an Easterly direction and 10 feet is claimed in a Westerly direction from the point of discovery
 (monument of location), at which the Notice of Location is posted, together with 150 feet on each side of the
 monument of location and centerline of the claim. The general course of the vein and these premises is east
 and west.

The number, position, and markings on each claim corner are as follows:

<u>Corner</u>	<u>Position</u>	<u>Description</u>	<u>Markings</u>
No. 1	NE Corner	2" x 2" x 4' Wood Post	NE Corner Phoenix <u>982</u>
No. 2	SE Corner	2" x 2" x 4' Wood Post	SE Corner Phoenix <u>982</u>
No. 3	SW Corner	2" x 2" x 4' Wood Post	SW Corner Phoenix <u>982</u>
No. 4	NW Corner	2" x 2" x 4' Wood Post	NW Corner Phoenix <u>982</u>

As erected on the ground, each corner monument is marked as described above by metal tags.

The work of location consisted of making the claim maps as provided in NRS 517.040.

Golden Gryphon USA Inc.

By: Sandi Sullivan
 Sandi Sullivan, Agent

Recording Requested by: Golden Gryphon USA Inc.

Please return documents to:

Carlton Trend Mining Services

369 - 5th Street

Elko, NV 89801

DOC # 0208022

02/15/2007 04:15 PM
Official RecordRecording requested by
GOLDEN GRYPHON USA INC

Eureka County - NV

Mike Rebalesti - Recorder

Fee: \$20.50

Page 1 of 1


RPTT

Recorded By: FES

Book- 0452 Page- 0390



I hereby affirm that this document submitted for recording does not contain a social security number.


Heather Nagel, Administrative Assistant

CERTIFICATE OF LOCATION LODE MINING CLAIM

TO WHOM IT MAY CONCERN:

The Undersigned hereby certifies that Golden Gryphon USA Inc., whose mailing address is 1400 Tanager Place RR21, Roberts Creek, BC V0N 2W1, has located the Phoenix 983 lode mining claim in an unknown mining district, Eureka County, Nevada, on November 17, 2006. Said Claim is located in the following projected sections:

<u>1/4</u>	<u>Section</u>	<u>Township</u>	<u>Range</u>	<u>Meridian</u>
<u>SE</u>	<u>22</u>	27N	52E	Mt. Diablo
---	---	27N	52E	Mt. Diablo
---	---	27N	52E	Mt. Diablo
---	---	27N	52E	Mt. Diablo

The Claim is approximately 1500 feet long and approximately 600 feet wide, such that 10 feet is claimed in a Northerly direction and 1490 feet is claimed in a Southerly direction from the point of discovery (monument of location), at which the Notice of Location is posted, together with 300 feet on each side of the monument of location and centerline of the claim. The general course of the vein and these premises is north and south.

The number, position, and markings on each claim corner are as follows:

<u>Corner</u>	<u>Position</u>	<u>Description</u>	<u>Markings</u>
No. 1	NE Corner	2" x 2" x 4' Wood Post	NE Corner Phoenix <u>983</u>
No. 2	SE Corner	2" x 2" x 4' Wood Post	SE Corner Phoenix <u>983</u>
No. 3	SW Corner	2" x 2" x 4' Wood Post	SW Corner Phoenix <u>983</u>
No. 4	NW Corner	2" x 2" x 4' Wood Post	NW Corner Phoenix <u>983</u>

As erected on the ground, each corner monument is marked as described above by metal tags.

The work of location consisted of making the claim maps as provided in NRS 517.040.

Golden Gryphon USA Inc.

By: 
Sandi Sullivan, Agent

Recording Requested by: Golden Gryphon USA Inc.

Please return documents to:
Carlin Trend Mining Services
369 - 5th Street
Elko, NV 89801

DOC # 0208023

02/15/2007 04:15 PM

Official Record

Recording requested by
GOLDEN GRYPHON USA INC

Eureka County - NV

Mike Rebaleati - Recorder

Fee \$20.50

Page 1 of 1

RPTT.

Recorded By FES

Book- 0452 Page- 0391



0208023

I hereby affirm that this document submitted for recording does not contain a social security number.

[Signature]
Heather Nagel, Administrative Assistant

**CERTIFICATE OF LOCATION
LODE MINING CLAIM**

TO WHOM IT MAY CONCERN:

The Undersigned hereby certifies that Golden Gryphon USA Inc., whose mailing address is 1400 Tanager Place RR21, Roberts Creek, BC V0N 2W1, has located the Phoenix 984 lode mining claim in an unknown mining district, Eureka County, Nevada, on November 17, 2006. Said Claim is located in the following projected sections:

<u>1/4</u>	<u>Section</u>	<u>Township</u>	<u>Range</u>	<u>Meridian</u>
<u>NE</u>	<u>22</u>	27N	52E	Mt. Diablo
<u>SE</u>	<u>22</u>	27N	52E	Mt. Diablo
—	—	27N	52E	Mt. Diablo
—	—	27N	52E	Mt. Diablo

The Claim is approximately 1500 feet long and approximately 600 feet wide, such that 1490 feet is claimed in a Northerly direction and 10 feet is claimed in a Southerly direction from the point of discovery (monument of location), at which the Notice of Location is posted, together with 300 feet on each side of the monument of location and centerline of the claim. The general course of the vein and these premises is north and south.

The number, position, and markings on each claim corner are as follows:

<u>Corner</u>	<u>Position</u>	<u>Description</u>	<u>Markings</u>
No. 1	NE Corner	2" x 2" x 4' Wood Post	NE Corner Phoenix <u>984</u>
No. 2	SE Corner	2" x 2" x 4' Wood Post	SE Corner Phoenix <u>984</u>
No. 3	SW Corner	2" x 2" x 4' Wood Post	SW Corner Phoenix <u>984</u>
No. 4	NW Corner	2" x 2" x 4' Wood Post	NW Corner Phoenix <u>984</u>

As erected on the ground, each corner monument is marked as described above by metal tags.

The work of location consisted of making the claim maps as provided in NRS 517.040.

Golden Gryphon USA Inc.

By: [Signature]
Sandi Sullivan, Agent

Recording Requested by: Golden Gryphon USA Inc.

Please return documents to:

Carlin Trend Mining Services

369 - 5th Street

Elko, NV 89801

DOC # 0208024

02/15/2007

04 15 PM

Official Record

Recording requested by
GOLDEN GRYPHON USA INC

Eureka County - NV

Nike Rebelesi - Recorder

Fee \$20.50

Page 1 of 1

WRT

Recorded By FES

Book- 0452 Page- 0392



0208024

I hereby affirm that this document submitted for recording does not contain a social security number.

[Signature]

Heather Nagel, Administrative Assistant

**CERTIFICATE OF LOCATION
LODE MINING CLAIM**

TO WHOM IT MAY CONCERN:

The Undersigned hereby certifies that Golden Gryphon USA Inc., whose mailing address is 1400 Tanager Place RR21, Roberts Creek, BC V0N 2W1, has located the Phoenix 985 lode mining claim in an unknown mining district, Eureka County, Nevada, on November 17, 2006. Said Claim is located in the following projected sections:

<u>1/4</u>	<u>Section</u>	<u>Township</u>	<u>Range</u>	<u>Meridian</u>
<u>NE</u>	<u>22</u>	27N	S2E	Mt. Diablo
<u>SE</u>	<u>22</u>	27N	S2E	Mt. Diablo
—	—	27N	S2E	Mt. Diablo
—	—	27N	S2E	Mt. Diablo

The Claim is approximately 1500 feet long and approximately 400 feet wide, such that 1490 feet is claimed in a Northerly direction and 10 feet is claimed in a Southerly direction from the point of discovery (monument of location), at which the Notice of Location is posted, together with 200 feet on each side of the monument of location and centerline of the claim. The general course of the vein and these premises is north and south.

The number, position, and markings on each claim corner are as follows:

<u>Corner</u>	<u>Position</u>	<u>Description</u>	<u>Markings</u>
No. 1	NE Corner	2" x 2" x 4' Wood Post	NE Corner Phoenix <u>985</u>
No. 2	SE Corner	2" x 2" x 4' Wood Post	SE Corner Phoenix <u>985</u>
No. 3	SW Corner	2" x 2" x 4' Wood Post	SW Corner Phoenix <u>985</u>
No. 4	NW Corner	2" x 2" x 4' Wood Post	NW Corner Phoenix <u>985</u>

As erected on the ground, each corner monument is marked as described above by metal tags.

The work of location consisted of making the claim maps as provided in NRS 517.040.

Golden Gryphon USA Inc.

By: *[Signature: Sandi Sullivan]*
Sandi Sullivan, Agent

Recording Requested by: Golden Gryphon USA Inc.

Please return documents to:

Carlin Trend Mining Services

369 - 5th Street

Elko, NV 89801

DOC # 0208025

02/15/2007 04:15 PM
Official Record

Recording requested by
GOLDEN GRYPHON USA INC

Eureka County - NV

Nike Rebaletti - Recorder


Fee \$20.50

Page 1 of 1

RPT1

Recorded By FES

Book- 0452 Page- 0393



0208025

I hereby affirm that this document submitted for recording does not contain a social security number.

Heather Nagel
Heather Nagel, Administrative Assistant

**CERTIFICATE OF LOCATION
LODE MINING CLAIM**

TO WHOM IT MAY CONCERN:

The Undersigned hereby certifies that Golden Gryphon USA Inc., whose mailing address is 1400 Tanager Place RR21, Roberts Creek, BC V0N 2W1, has located the Phoenix 986 lode mining claim in an unknown mining district, Eureka County, Nevada, on November 17, 2006. Said Claim is located in the following projected sections:

1/4	Section	Township	Range	Meridian
<u>NE</u>	<u>22</u>	27N	52E	Mt. Diablo
<u>SE</u>	<u>22</u>	27N	52E	Mt. Diablo
<u>NW</u>	<u>23</u>	27N	52E	Mt. Diablo
<u>SW</u>	<u>23</u>	27N	52E	Mt. Diablo

The Claim is approximately 1500 feet long and approximately 600 feet wide, such that 1490 feet is claimed in a Northerly direction and 10 feet is claimed in a Southerly direction from the point of discovery (monument of location), at which the Notice of Location is posted, together with 300 feet on each side of the monument of location and centerline of the claim. The general course of the vein and these premises is north and south.

The number, position, and markings on each claim corner are as follows:

Corner	Position	Description	Markings
No. 1	NE Corner	2" x 2" x 4' Wood Post	NE Corner Phoenix <u>986</u>
No. 2	SE Corner	2" x 2" x 4' Wood Post	SE Corner Phoenix <u>986</u>
No. 3	SW Corner	2" x 2" x 4' Wood Post	SW Corner Phoenix <u>986</u>
No. 4	NW Corner	2" x 2" x 4' Wood Post	NW Corner Phoenix <u>986</u>

As erected on the ground, each corner monument is marked as described above by metal tags.

The work of location consisted of making the claim maps as provided in NRS 517.040.

Golden Gryphon USA Inc.

By: Sandi Sullivan
Sandi Sullivan, Agent

Recording Requested by: Golden Gryphon USA Inc.

Please return documents to:

Carlin Trend Mining Services

369 - 5th Street

Elko, NV 89801

DOC # 0208026

02/15/2007

04 15 PM

Official Record

Recording requested by:
GOLDEN GRYPHON USA INC

Eureka County - NV

Mike Rebaletti - Recorder

Fee: \$20.50

Page 1 of 1

NOTT

Recorded By: FES

Book - 0452 Page - 0394

I hereby affirm that this document submitted for recording does not contain a social security number.

[Signature]
Heather Nagel, Administrative Assistant

CERTIFICATE OF LOCATION LODE MINING CLAIM



0208026

TO WHOM IT MAY CONCERN:

The Undersigned hereby certifies that Golden Gryphon USA Inc., whose mailing address is 1400 Tanager Place RR21, Roberts Creek, BC V0N 2W1, has located the Phoenix 987 lode mining claim in an unknown mining district, Eureka County, Nevada, on November 17, 2006. Said Claim is located in the following projected sections:

<u>1/4</u>	<u>Section</u>	<u>Township</u>	<u>Range</u>	<u>Meridian</u>
<u>NW</u>	<u>23</u>	27N	52E	Mt. Diablo
<u>SW</u>	<u>23</u>	27N	52E	Mt. Diablo
—	—	27N	52E	Mt. Diablo
—	—	27N	52E	Mt. Diablo

The Claim is approximately 1500 feet long and approximately 600 feet wide, such that 1490 feet is claimed in a Northerly direction and 10 feet is claimed in a Southerly direction from the point of discovery (monument of location), at which the Notice of Location is posted, together with 300 feet on each side of the monument of location and centerline of the claim. The general course of the vein and these premises is north and south.

The number, position, and markings on each claim corner are as follows:

<u>Corner</u>	<u>Position</u>	<u>Description</u>	<u>Markings</u>
No. 1	NE Corner	2" x 2" x 4' Wood Post	NE Corner Phoenix <u>987</u>
No. 2	SE Corner	2" x 2" x 4' Wood Post	SE Corner Phoenix <u>987</u>
No. 3	SW Corner	2" x 2" x 4' Wood Post	SW Corner Phoenix <u>987</u>
No. 4	NW Corner	2" x 2" x 4' Wood Post	NW Corner Phoenix <u>987</u>

As erected on the ground, each corner monument is marked as described above by metal tags.

The work of location consisted of making the claim maps as provided in NRS 517.040.

Golden Gryphon USA Inc.

By: *[Signature]*

Sandi Sullivan, Agent

Recording Requested by: Golden Gryphon USA Inc.

Please return documents to:

Carlin Trend Mining Services

369 - 5th Street

Elko, NV 89801

DOC # 0208027

02-15-2007 04:15 PM
Official Record
 Recording requested by
 GOLDEN GRYPHON USA INC
 Eureka County - NV
 Mike Rebelesi - Recorder
 Fee \$28.50 Page 1 of 1
 RPTT Recorded By FES
 Book- 0452 Page- 0195

I hereby affirm that this document submitted for recording does not contain a social security number.

Heather Nagel, Administrative Assistant

**CERTIFICATE OF LOCATION
 LODGE MINING CLAIM**

TO WHOM IT MAY CONCERN:

The Undersigned hereby certifies that Golden Gryphon USA Inc., whose mailing address is 1400 Tanager Place RR21, Roberts Creek, BC V0N 2W1, has located the Phoenix 988 lode mining claim in an unknown mining district, Eureka County, Nevada, on November 17, 2006. Said Claim is located in the following projected sections:

<u>1/4</u>	<u>Section</u>	<u>Township</u>	<u>Range</u>	<u>Meridian</u>
<u>11/4</u>	<u>23</u>	27N	52E	Mt. Diablo
---	---	27N	52E	Mt. Diablo
---	---	27N	52E	Mt. Diablo
---	---	27N	52E	Mt. Diablo

The Claim is approximately 1200 feet long and approximately 600 feet wide, such that 1190 feet is claimed in a Northerly direction and 10 feet is claimed in a Southerly direction from the point of discovery (monument of location), at which the Notice of Location is posted, together with 300 feet on each side of the monument of location and centerline of the claim. The general course of the vein and these premises is north and south.

The number, position, and markings on each claim corner are as follows:

<u>Corner</u>	<u>Position</u>	<u>Description</u>	<u>Markings</u>
No. 1	NE Corner	2" x 2" x 4' Wood Post	NE Corner Phoenix <u>988</u>
No. 2	SE Corner	2" x 2" x 4' Wood Post	SE Corner Phoenix <u>988</u>
No. 3	SW Corner	2" x 2" x 4' Wood Post	SW Corner Phoenix <u>988</u>
No. 4	NW Corner	2" x 2" x 4' Wood Post	NW Corner Phoenix <u>988</u>

As erected on the ground, each corner monument is marked as described above by metal tags.

The work of location consisted of making the claim maps as provided in NRS 517 040.

Golden Gryphon USA Inc.

By: Sandi Sullivan
 Sandi Sullivan, Agent

Recording Requested by: Golden Gryphon USA Inc.

Please return documents to:
 Carlin Trend Mining Services
 369 - 5th Street
 Elko, NV 89801

DOC # 0208028

02/15/2007

04:15 PM

Official Record

Recording requested by
GOLDEN GRYPHON USA INC

Eureka County - NV

Mike Rebaicenti - Recorder

Fee \$20.50

Page 1 of 1

DOTT

Recorded by FES

Book- 0452 Page- 0396

I hereby affirm that this document submitted for
Recording does not contain a social security number.

Heather Nagel, Administrative Assistant

CERTIFICATE OF LOCATION LODE MINING CLAIM



0208028

TO WHOM IT MAY CONCERN:

The Undersigned hereby certifies that Golden Gryphon USA Inc., whose mailing address is 1400 Tanager Place RR21, Roberts Creek, BC V0N 2W1, has located the Phoenix 989 lode mining claim in an unknown mining district, Eureka County, Nevada, on November 17, 2006. Said Claim is located in the following sections:

1/4	Section	Township	Range	Meridian
<u>SE</u>	<u>22</u>	27N	52E	Mt. Diablo
<u>SE</u>	<u>23</u>	27N	52E	Mt. Diablo
—	—	27N	52E	Mt. Diablo
—	—	27N	52E	Mt. Diablo

The Claim is approximately 1500 feet long and approximately 600 feet wide, such that 1490 feet is claimed in an Easterly direction and 10 feet is claimed in a Westerly direction from the point of discovery (monument of location), at which the Notice of Location is posted, together with 300 feet on each side of the monument of location and centerline of the claim. The general course of the vein and these premises is east and west.

The number, position, and markings on each claim corner are as follows:

Corner	Position	Description	Markings
No. 1	NE Corner	2" x 2" x 4' Wood Post	NE Corner Phoenix <u>989</u>
No. 2	SE Corner	2" x 2" x 4' Wood Post	SE Corner Phoenix <u>989</u>
No. 3	SW Corner	2" x 2" x 4' Wood Post	SW Corner Phoenix <u>989</u>
No. 4	NW Corner	2" x 2" x 4' Wood Post	NW Corner Phoenix <u>989</u>

As erected on the ground, each corner monument is marked as described above by metal tags.

The work of location consisted of making the claim maps as provided in NRS 517.040.

Golden Gryphon USA Inc.

By: Sandi Sullivan
Sandi Sullivan, Agent

Recording Requested by: Golden Gryphon USA Inc.

Please return documents to:

Carlin Trend Mining Services

369 - 5th Street

Elko, NV 89801

DOC # 0208029

02/15/2007 04:15 PM

Official Record

Recording requested by
GOLDEN GRYPHON USA INC

Eureka County - NV
Mike Rebaleati - Recorder

Fee \$20.50 Page 1 of 1
RPTT Recorded By FES
Book - 0452 Page - 0397

I hereby affirm that this document submitted for
Recording does not contain a social security number.

Heather Nagel, Administrative Assistant

**CERTIFICATE OF LOCATION
LOBE MINING CLAIM**



TO WHOM IT MAY CONCERN:

The Undersigned hereby certifies that Golden Gryphon USA Inc., whose mailing address is 1400 Tanager Place RR21, Roberts Creek, BC V0N 2W1, has located the Phoenix 990 lode mining claim in an unknown mining district, Eureka County, Nevada, on November 17, 2006. Said Claim is located in the following sections:

<u>1/4</u>	<u>Section</u>	<u>Township</u>	<u>Range</u>	<u>Meridian</u>
<u>NE1/4</u>	<u>22</u>	27N	52E	Mt. Diablo
<u>NE1/4</u>	<u>22</u>	27N	52E	Mt. Diablo
---	---	27N	52E	Mt. Diablo
---	---	27N	52E	Mt. Diablo

The Claim is approximately 1500 feet long and approximately 600 feet wide, such that 10 feet is claimed in an Easterly direction and 1490 feet is claimed in a Westerly direction from the point of discovery (monument of location), at which the Notice of Location is posted, together with 300 feet on each side of the monument of location and centerline of the claim. The general course of the vein and these premises is east and west.

The number, position, and markings on each claim corner are as follows:

<u>Corner</u>	<u>Position</u>	<u>Description</u>	<u>Markings</u>
No. 1	NE Corner	2" x 2" x 4' Wood Post	NE Corner Phoenix <u>990</u>
No. 2	SE Corner	2" x 2" x 4' Wood Post	SE Corner Phoenix <u>990</u>
No. 3	SW Corner	2" x 2" x 4' Wood Post	SW Corner Phoenix <u>990</u>
No. 4	NW Corner	2" x 2" x 4' Wood Post	NW Corner Phoenix <u>990</u>

As erected on the ground, each corner monument is marked as described above by metal tags.

The work of location consisted of making the claim maps as provided in NRS 517.040.

Golden Gryphon USA Inc.

By: Sandi Sullivan
Sandi Sullivan, Agent

Recording Requested by: Golden Gryphon USA Inc.
Please return documents to:
Carlin Trend Mining Services
369 - 5th Street
Elko, NV 89801

DOC # 0208030

02/15/2007 04:15 PM
Official Record
 Recording Requested By
 GOLDEN GRYPHON USA INC
 Eureka County - NV
 Mike Rebaletti - Recorder
 Fee \$20.50 Page 1 of 1
 RPTT Recorded By FES
 Book- 0452 Page- 0398

I hereby affirm that this document submitted for Recording does not contain a social security number.

Heather Nagel, Administrative Assistant



**CERTIFICATE OF LOCATION
 LOBE MINING CLAIM**

TO WHOM IT MAY CONCERN:

The Undersigned hereby certifies that Golden Gryphon USA Inc, whose mailing address is 1400 Tanager Place RR21, Roberts Creek, BC V0N 2W1, has located the Phoenix 991 lode mining claim in an unknown mining district, Eureka County, Nevada, on November 17, 2006. Said Claim is located in the following sections:

<u>1/4</u>	<u>Section</u>	<u>Township</u>	<u>Range</u>	<u>Meridian</u>
<u>NW1</u>	<u>22</u>	27N	52E	Mt. Diablo
<u>NE</u>	<u>22</u>	27N	52E	Mt. Diablo
<u>SW</u>	<u>22</u>	27N	52E	Mt. Diablo
<u>SE</u>	<u>22</u>	27N	52E	Mt. Diablo

The Claim is approximately 1500 feet long and approximately 600 feet wide, such that 10 feet is claimed in an Easterly direction and 1490 feet is claimed in a Westerly direction from the point of discovery (monument of location), at which the Notice of Location is posted, together with 300 feet on each side of the monument of location and centerline of the claim. The general course of the vein and these premises is east and west.

The number, position, and markings on each claim corner are as follows:

<u>Corner</u>	<u>Position</u>	<u>Description</u>	<u>Markings</u>
No. 1	NE Corner	2" x 2" x 4' Wood Post	NE Corner Phoenix <u>991</u>
No. 2	SE Corner	2" x 2" x 4' Wood Post	SE Corner Phoenix <u>991</u>
No. 3	SW Corner	2" x 2" x 4' Wood Post	SW Corner Phoenix <u>991</u>
No. 4	NW Corner	2" x 2" x 4' Wood Post	NW Corner Phoenix <u>991</u>

As erected on the ground, each corner monument is marked as described above by metal tags.

The work of location consisted of making the claim maps as provided in NRS 517.040.

Golden Gryphon USA Inc.

By: Sandi Sullivan
 Sandi Sullivan, Agent

Recording Requested by: Golden Gryphon USA Inc.

Please return documents to:

Carlton Trend Mining Services
 369 - 5th Street
 Elko, NV 89801

DOC # 0208031

02/15/2007 04:15 PM
Official Record
Recording requested by
GOLDEN GRYPHON USA INC.

Eureka County - NV
Mike Rebaletti - Recorder

Fee \$20.50 Page 1 of 1
RPTT Recorded By FES
Book- 0452 Page- 0399

I hereby affirm that this document submitted for
Recording does not contain a social security number.

Heather Nagel, Administrative Assistant

**CERTIFICATE OF LOCATION
LODE MINING CLAIM**



TO WHOM IT MAY CONCERN:

The Undersigned hereby certifies that Golden Gryphon USA Inc., whose mailing address is 1400
Tananger Place RR21, Roberts Creek, BC V0N 2W1, has located the Phoenix 992 lode mining claim in an
unknown mining district, Eureka County, Nevada, on November 17, 2006. Said Claim is located in the
following sections:

1/4	Section	Township	Range	Meridian
<u>SW</u>	<u>22</u>	27N	52E	Mt. Diablo
<u>SE</u>	<u>22</u>	27N	52E	Mt. Diablo
—	—	27N	52E	Mt. Diablo
—	—	27N	52E	Mt. Diablo

The Claim is approximately 1500 feet long and approximately 600 feet wide, such that 10 feet is claimed
in an Easterly direction and 1490 feet is claimed in a Westerly direction from the point of discovery
(monument of location), at which the Notice of Location is posted, together with 300 feet on each side of the
monument of location and centerline of the claim. The general course of the vein and these premises is east
and west.

The number, position, and markings on each claim corner are as follows:

Corner	Position	Description	Markings
No. 1	NE Corner	2" x 2" x 4' Wood Post	NE Corner Phoenix <u>992</u>
No. 2	SE Corner	2" x 2" x 4' Wood Post	SE Corner Phoenix <u>992</u>
No. 3	SW Corner	2" x 2" x 4' Wood Post	SW Corner Phoenix <u>992</u>
No. 4	NW Corner	2" x 2" x 4' Wood Post	NW Corner Phoenix <u>992</u>

As erected on the ground, each corner monument is marked as described above by metal tags.

The work of location consisted of making the claim maps as provided in NRS 517.040.

Golden Gryphon USA Inc.

By: Sandi Sullivan
Sandi Sullivan, Agent

Recording Requested by: Golden Gryphon USA Inc.

Please return documents to:
Carlin Trend Mining Services
369 - 5th Street
Elko, NV 89801

DOC # 0208032

02/15/2007

04:15 PM

Official Record

Recording requested by
GOLDEN GRYPHON USA INC

Eureka County - NV

Mike Rebaleati - Recorder


Fee \$20.50

Page 1 of 1

RPTT

Recorded By FES

Book - 0452 Page - 0400



I hereby affirm that this document submitted for
Recording does not contain a social security number.

Heather Nagel, Administrative Assistant

CERTIFICATE OF LOCATION LODE MINING CLAIM

TO WHOM IT MAY CONCERN:

The Undersigned hereby certifies that Golden Gryphon USA Inc., whose mailing address is 1400 Tanager Place RR21, Roberts Creek, BC V0N 2W1, has located the Phoenix 993 lode mining claim in an unknown mining district, Eureka County, Nevada, on November 17, 2006. Said Claim is located in the following sections:

1/4	Section	Township	Range	Meridian
<u>SW</u>	<u>22</u>	27N	52E	Mt. Diablo
<u>SE</u>	<u>22</u>	27N	52E	Mt. Diablo
—	—	27N	52E	Mt. Diablo
—	—	27N	52E	Mt. Diablo

The Claim is approximately 1500 feet long and approximately 600 feet wide, such that 10 feet is claimed in an Easterly direction and 1490 feet is claimed in a Westerly direction from the point of discovery (monument of location), at which the Notice of Location is posted, together with 300 feet on each side of the monument of location and centerline of the claim. The general course of the vein and these premises is east and west.

The number, position, and markings on each claim corner are as follows:

Corner	Position	Description	Markings
No. 1	NE Corner	2" x 2" x 4' Wood Post	NE Corner Phoenix <u>993</u>
No. 2	SE Corner	2" x 2" x 4' Wood Post	SE Corner Phoenix <u>993</u>
No. 3	SW Corner	2" x 2" x 4' Wood Post	SW Corner Phoenix <u>993</u>
No. 4	NW Corner	2" x 2" x 4' Wood Post	NW Corner Phoenix <u>993</u>

As erected on the ground, each corner monument is marked as described above by metal tags.

The work of location consisted of making the claim maps as provided in NRS 517.040.

Golden Gryphon USA Inc.

By: Sandi Sullivan
Sandi Sullivan, Agent

Recording Requested by: Golden Gryphon USA Inc.

Please return documents to:
Carlin Trend Mining Services
369 - 5th Street
Elko, NV 89801

DOC # 0208033

02/15/2007

04:15 PM

Official Record

Recording Requested By:
GOLDEN GRYPHON USA INC.

Eureka County - NV

Mike Rebaleati - Recorder

Fee \$20.50

Page 1 of 1

RPTT

Recorded By FES

Book - 0452 Page - 0401

I hereby affirm that this document submitted for
Recording does not contain a social security number.

Heather Nagel, Administrative Assistant

**CERTIFICATE OF LOCATION
LODE MINING CLAIM**



0208033

TO WHOM IT MAY CONCERN:

The Undersigned hereby certifies that Golden Gryphon USA Inc., whose mailing address is 1400 Tanager Place RR21, Roberts Creek, BC V0N 2W1, has located the Phoenix 994 lode mining claim in an unknown mining district, Eureka County, Nevada, on November 17, 2006. Said Claim is located in the following sections:

<u>1/4</u>	<u>Section</u>	<u>Township</u>	<u>Range</u>	<u>Meridian</u>
<u>542</u>	<u>22</u>	27N	52E	Mt. Diablo
<u>SE</u>	<u>22</u>	27N	52E	Mt. Diablo
---	---	27N	52E	Mt. Diablo
---	---	27N	52E	Mt. Diablo

The Claim is approximately 1500 feet long and approximately 600 feet wide, such that 10 feet is claimed in an Easterly direction and 1490 feet is claimed in a Westerly direction from the point of discovery (monument of location), at which the Notice of Location is posted, together with 300 feet on each side of the monument of location and centerline of the claim. The general course of the vein and these premises is east and west.

The number, position, and markings on each claim corner are as follows:

<u>Corner</u>	<u>Position</u>	<u>Description</u>	<u>Markings</u>
No. 1	NE Corner	2" x 2" x 4' Wood Post	NE Corner Phoenix <u>994</u>
No. 2	SE Corner	2" x 2" x 4' Wood Post	SE Corner Phoenix <u>994</u>
No. 3	SW Corner	2" x 2" x 4' Wood Post	SW Corner Phoenix <u>994</u>
No. 4	NW Corner	2" x 2" x 4' Wood Post	NW Corner Phoenix <u>994</u>

As erected on the ground, each corner monument is marked as described above by metal tags.

The work of location consisted of making the claim maps as provided in NRS 517.040.

Golden Gryphon USA Inc.

By: Sandi Sullivan
Sandi Sullivan, Agent

Recording Requested by: Golden Gryphon USA Inc.

Please return documents to:
Carlin Trend Mining Services
369 - 5th Street
Elko, NV 89801

DOC # 0208034

02/15/2007 04:15 PM
Official Record
Recording Requested By:
GOLDEN GRYPHON USA INC

Eureka County - NV
Mike Rebaleati - Recorder
Fee \$20.50 Page 1 of 1
RPTT Recorded By FES
Book - 0452 Page - 0402



I hereby affirm that this document submitted for Recording does not contain a social security number.

Heather Nagel, Administrative Assistant

**CERTIFICATE OF LOCATION
LODE MINING CLAIM**

TO WHOM IT MAY CONCERN:

The Undersigned hereby certifies that Golden Gryphon USA Inc., whose mailing address is 1400 Tanager Place RR21, Roberts Creek, BC V0N 2W1, has located the Phoenix 995 lode mining claim in an unknown mining district, Eureka County, Nevada, on November 17, 2006. Said Claim is located in the following sections:

1/4	Section	Township	Range	Meridian
<u>SW</u>	<u>22</u>	27N	52E	Mt. Diablo
<u>SE</u>	<u>22</u>	27N	52E	Mt. Diablo
---	---	27N	52E	Mt. Diablo
---	---	27N	52E	Mt. Diablo

The Claim is approximately 1500 feet long and approximately 600 feet wide, such that 10 feet is claimed in an Easterly direction and 1490 feet is claimed in a Westerly direction from the point of discovery (monument of location), at which the Notice of Location is posted, together with 300 feet on each side of the monument of location and centerline of the claim. The general course of the vein and these premises is east and west.

The number, position, and markings on each claim corner are as follows:

Corner	Position	Description	Markings
No. 1	NE Corner	2" x 2" x 4' Wood Post	NE Corner Phoenix <u>995</u>
No. 2	SE Corner	2" x 2" x 4' Wood Post	SE Corner Phoenix <u>995</u>
No. 3	SW Corner	2" x 2" x 4' Wood Post	SW Corner Phoenix <u>995</u>
No. 4	NW Corner	2" x 2" x 4' Wood Post	NW Corner Phoenix <u>995</u>

As erected on the ground, each corner monument is marked as described above by metal tags.

The work of location consisted of making the claim maps as provided in NRS 517.040.

Golden Gryphon USA Inc.

By: Sandi Sullivan
Sandi Sullivan, Agent

Recording Requested by: Golden Gryphon USA Inc.
Please return documents to:
Carlin Trend Mining Services
369 - 5th Street
Elko, NV 89801

DOC # 0208035

02/15/2007 04:15 PM

Official Record

Recording Requested By
GOLDEN GRYPHON USA INC

Eureka County - NV

Nike Rebaletti - Recorder

Fee \$20.50

Page 1 of 1

NOTT

Recorded By FES

Book- 0452 Page- 0403



0208035

I hereby affirm that this document submitted for
Recording does not contain a social security number.

[Signature]
Heather Nagel, Administrative Assistant

**CERTIFICATE OF LOCATION
LODE MINING CLAIM**

TO WHOM IT MAY CONCERN:

The Undersigned hereby certifies that Golden Gryphon USA Inc., whose mailing address is 1400
Tanager Place RR21, Roberts Creek, BC V0N 2W1, has located the Phoenix 996 lode mining claim in an
unknown mining district, Eureka County, Nevada, on November 17, 2006. Said Claim is located in the
following sections:

<u>1/4</u>	<u>Section</u>	<u>Township</u>	<u>RANGE</u>	<u>Meridian</u>
<u>SE</u>	<u>22</u>	27N	52E	Mt. Diablo
<u>SW</u>	<u>23</u>	27N	52E	Mt. Diablo
---	---	27N	52E	Mt. Diablo
---	---	27N	52E	Mt. Diablo

The Claim is approximately 1500 feet long and approximately 600 feet wide, such that 1490 feet is claimed
in an Easterly direction and 10 feet is claimed in a Westerly direction from the point of discovery
(monument of location), at which the Notice of Location is posted, together with 300 feet on each side of the
monument of location and centerline of the claim. The general course of the vein and these premises is east
and west.

The number, position, and markings on each claim corner are as follows:

<u>Corner</u>	<u>Position</u>	<u>Description</u>	<u>Markings</u>
No. 1	NE Corner	2" x 2" x 4' Wood Post	NE Corner Phoenix <u>996</u>
No. 2	SE Corner	2" x 2" x 4' Wood Post	SE Corner Phoenix <u>996</u>
No. 3	SW Corner	2" x 2" x 4' Wood Post	SW Corner Phoenix <u>996</u>
No. 4	NW Corner	2" x 2" x 4' Wood Post	NW Corner Phoenix <u>996</u>

As erected on the ground, each corner monument is marked as described above by metal tags.

The work of location consisted of making the claim maps as provided in NRS 517.040.

Golden Gryphon USA Inc.

By: *[Signature: Sandi Sullivan]*
Sandi Sullivan, Agent

Recording Requested by: Golden Gryphon USA Inc.

Please return documents to:

Carlin Trend Mining Services

369 - 5th Street

Elko, NV 89801

DOC # 0208036

02/15/2007 04:15 PM
Official Record
Recording requested by
GOLDEN GRYPHON USA INC

Eureka County - NV
Mike Rebaletti - Recorder
Fee \$20.50 Page 1 of 1
RPTT Recorded By FES
Book- 0452 Page- 0404

I hereby affirm that this document submitted for
Recording does not contain a social security number.

Heather Nagel
Heather Nagel, Administrative Assistant

**CERTIFICATE OF LOCATION
LODE MINING CLAIM**



TO WHOM IT MAY CONCERN:

The Undersigned hereby certifies that Golden Gryphon USA Inc., whose mailing address is 1400
Tanager Place RR21, Roberts Creek, BC V0N 2W1, has located the Phoenix 997 lode mining claim in an
unknown mining district, Eureka County, Nevada, on November 17, 2006. Said Claim is located in the
following sections:

1/4	Section	Township	Range	Meridian
<u>SW</u>	<u>22</u>	27N	52E	Mt. Diablo
<u>SE</u>	<u>22</u>	27N	52E	Mt. Diablo
<u>NW</u>	<u>27</u>	27N	52E	Mt. Diablo
<u>NE</u>	<u>27</u>	27N	52E	Mt. Diablo

The Claim is approximately 1500 feet long and approximately 600 feet wide, such that 10 feet is claimed
in an Easterly direction and 1490 feet is claimed in a Westerly direction from the point of discovery
(monument of location), at which the Notice of Location is posted, together with 300 feet on each side of the
monument of location and centerline of the claim. The general course of the vein and these premises is east
and west.

The number, position, and markings on each claim corner are as follows:

Corner	Position	Description	Markings
No. 1	NE Corner	2" x 2" x 4' Wood Post	NE Corner Phoenix <u>997</u>
No. 2	SE Corner	2" x 2" x 4' Wood Post	SE Corner Phoenix <u>997</u>
No. 3	SW Corner	2" x 2" x 4' Wood Post	SW Corner Phoenix <u>997</u>
No. 4	NW Corner	2" x 2" x 4' Wood Post	NW Corner Phoenix <u>997</u>

As erected on the ground, each corner monument is marked as described above by metal tags.

The work of location consisted of making the claim maps as provided in NRS 517.040.

Golden Gryphon USA Inc.

By: Sandi Sullivan
Sandi Sullivan, Agent

Recording Requested by: Golden Gryphon USA Inc.

Please return documents to:
Carlin Trend Mining Services
369 - 5th Street
Elko, NV 89801

DOC # 0208037

02/15/2007

04 15 PM

Official Record

Recording requested by
GOLDEN GRYPHON USA INC

Eureka County - NV

Mike Rebalesti - Recorder

Fee \$20.50

Page 1 of 1

BPTT

Recorded by FES

Book - 0452 Page - 0405



0208037

I hereby affirm that this document submitted for
Recording does not contain a social security number.

Heather Nagel, Administrative Assistant

**CERTIFICATE OF LOCATION
LODE MINING CLAIM**

TO WHOM IT MAY CONCERN:

The Undersigned hereby certifies that Golden Gryphon USA Inc., whose mailing address is 1400 Tanager Place RR21, Roberts Creek, BC V0N 2W1, has located the Phoenix 998 lode mining claim in an unknown mining district, Eureka County, Nevada, on November 17, 2006. Said Claim is located in the following sections:

1/4	Section	Township	Range	Meridian
<u>SE</u>	<u>22</u>	27N	52E	Mt. Diablo
<u>SW</u>	<u>23</u>	27N	52E	Mt. Diablo
<u>NE</u>	<u>27</u>	27N	52E	Mt. Diablo
<u>NW</u>	<u>26</u>	27N	52E	Mt. Diablo

The Claim is approximately 1500 feet long and approximately 600 feet wide, such that 1490 feet is claimed in an Easterly direction and 10 feet is claimed in a Westerly direction from the point of discovery (monument of location), at which the Notice of Location is posted, together with 300 feet on each side of the monument of location and centerline of the claim. The general course of the vein and these premises is east and west.

The number, position, and markings on each claim corner are as follows:

Corner	Position	Description	Markings
No. 1	NE Corner	2" x 2" x 4' Wood Post	NE Corner Phoenix <u>998</u>
No. 2	SE Corner	2" x 2" x 4' Wood Post	SE Corner Phoenix <u>998</u>
No. 3	SW Corner	2" x 2" x 4' Wood Post	SW Corner Phoenix <u>998</u>
No. 4	NW Corner	2" x 2" x 4' Wood Post	NW Corner Phoenix <u>998</u>

As erected on the ground, each corner monument is marked as described above by metal tags.

The work of location consisted of making the claim maps as provided in NRS 517.040.

Golden Gryphon USA Inc.

By: Sandi Sullivan

Sandi Sullivan, Agent

Recording Requested by: Golden Gryphon USA Inc.

Please return documents to:

Carlin Trend Mining Services

369 - 5th Street

Elko, NV 89801

DOC # 0208038

02/15/2007

04:15 PM

Official Record

Recording requested by

GOLDEN GRYPHON USA INC.

Eureka County - NV

Mike Rebaleati - Recorder

Fee \$20.50

Page 1 of 1

RPTT

Recorded By FES

Book- 0452 Page- 0406



0208038

I hereby affirm that this document submitted for
Recording does not contain a social security number.

Heather Nagel
Heather Nagel, Administrative Assistant

CERTIFICATE OF LOCATION LODE MINING CLAIM

TO WHOM IT MAY CONCERN:

The Undersigned hereby certifies that Golden Gryphon USA Inc., whose mailing address is 1400 Tanager Place RR21, Roberts Creek, BC V0N 2W1, has located the Phoenix 999 lode mining claim in an unknown mining district, Eureka County, Nevada, on November 17, 2006. Said Claim is located in the following sections:

1/4	Section	Township	Range	Meridian
<u>NW</u>	<u>27</u>	27N	52E	Mt. Diablo
<u>NE</u>	<u>27</u>	27N	52E	Mt. Diablo
—	—	27N	52E	Mt. Diablo
—	—	27N	52E	Mt. Diablo

The Claim is approximately 1500 feet long and approximately 600 feet wide, such that 10 feet is claimed in an Easterly direction and 1490 feet is claimed in a Westerly direction from the point of discovery (monument of location), at which the Notice of Location is posted, together with 300 feet on each side of the monument of location and centerline of the claim. The general course of the vein and these premises is east and west.

The number, position, and markings on each claim corner are as follows:

Corner	Position	Description	Markings
No. 1	NE Corner	2" x 2" x 4' Wood Post	NE Corner Phoenix <u>999</u>
No. 2	SE Corner	2" x 2" x 4' Wood Post	SE Corner Phoenix <u>999</u>
No. 3	SW Corner	2" x 2" x 4' Wood Post	SW Corner Phoenix <u>999</u>
No. 4	NW Corner	2" x 2" x 4' Wood Post	NW Corner Phoenix <u>999</u>

As erected on the ground, each corner monument is marked as described above by metal tags.

The work of location consisted of making the claim maps as provided in NRS 517.040.

Golden Gryphon USA Inc.

By: Sandi Sullivan
Sandi Sullivan, Agent

Recording Requested by: Golden Gryphon USA Inc.

Please return documents to:

Carlin Trend Mining Services

369 - 5th Street

Elko, NV 89801

DOC # 0208039

02/15/2007

04 15 PM

Official Record

Recording requested by
GOLDEN GRYPHON USA INC

Eureka County - NV

Mike Rebaleati - Recorder

Fee \$20.50

Page 1 of 1

RPTT

Recorded By FES

Book- 0452 Page- 0407



0208039

I hereby affirm that this document submitted for
Recording does not contain a social security number.

Heather Nagel, Administrative Assistant

CERTIFICATE OF LOCATION LODE MINING CLAIM

TO WHOM IT MAY CONCERN:

The Undersigned hereby certifies that Golden Gryphon USA Inc., whose mailing address is 1400 Tanager Place RR21, Roberts Creek, BC V0N 2W1, has located the Phoenix 1000 lode mining claim in an unknown mining district, Eureka County, Nevada, on November 17, 2006. Said Claim is located in the following sections:

1/4	Section	Township	Range	Meridian
<u>NE</u>	<u>27</u>	27N	52E	Mt. Diablo
<u>NW</u>	<u>26</u>	27N	52E	Mt. Diablo
—	—	27N	52E	Mt. Diablo
—	—	27N	52E	Mt. Diablo

The Claim is approximately 1500 feet long and approximately 600 feet wide, such that 490 feet is claimed in an Easterly direction and 10 feet is claimed in a Westerly direction from the point of discovery (monument of location), at which the Notice of Location is posted, together with 300 feet on each side of the monument of location and centerline of the claim. The general course of the vein and these premises is east and west.

The number, position, and markings on each claim corner are as follows:

Corner	Position	Description	Markings
No. 1	NE Corner	2" x 2" x 4' Wood Post	NE Corner Phoenix <u>1000</u>
No. 2	SE Corner	2" x 2" x 4' Wood Post	SE Corner Phoenix <u>1000</u>
No. 3	SW Corner	2" x 2" x 4' Wood Post	SW Corner Phoenix <u>1000</u>
No. 4	NW Corner	2" x 2" x 4' Wood Post	NW Corner Phoenix <u>1000</u>

As erected on the ground, each corner monument is marked as described above by metal tags.

The work of location consisted of making the claim maps as provided in NRS 517.040.

Golden Gryphon USA Inc.

By: Sandi Sullivan

Sandi Sullivan, Agent

Recording Requested by: Golden Gryphon USA Inc.

Please return documents to:

Carlin Trend Mining Services

369 - 5th Street

Elko, NV 89801

DOC # 0208040

02/15/2007

04:15 PM

Official Record

Recording requested by
GOLDEN GRYPHON USA INC

Eureka County - NV

Nike Rebaletti - Recorder

Fee \$20.50

Page 1 of 1

RPIT

Recorded By FES

Book- 0452 Page- 0408



8288040

I hereby affirm that this document submitted for
Recording does not contain a social security number.

Heather Nagel, Administrative Assistant

**CERTIFICATE OF LOCATION
LODE MINING CLAIM**

TO WHOM IT MAY CONCERN:

The Undersigned hereby certifies that Golden Gryphon USA Inc., whose mailing address is 1400
Tanager Place RR21, Roberts Creek, BC V0N 2W1, has located the Phoenix 1001 lode mining claim in an
unknown mining district, Eureka County, Nevada, on November 17, 2006. Said Claim is located in the
following sections:

<u>1/4</u>	<u>Section</u>	<u>Township</u>	<u>Range</u>	<u>Meridian</u>
<u>NE</u>	<u>27</u>	27N	52E	Mt. Diablo
<u>NE</u>	<u>27</u>	27N	52E	Mt. Diablo
—	—	27N	52E	Mt. Diablo
—	—	27N	52E	Mt. Diablo

The Claim is approximately 1500 feet long and approximately 600 feet wide, such that 10 feet is claimed
in an Easterly direction and 1490 feet is claimed in a Westerly direction from the point of discovery
(monument of location), at which the Notice of Location is posted, together with 300 feet on each side of the
monument of location and centerline of the claim. The general course of the vein and these premises is east
and west.

The number, position, and markings on each claim corner are as follows:

<u>Corner</u>	<u>Position</u>	<u>Description</u>	<u>Markings</u>
No. 1	NE Corner	2" x 2" x 4' Wood Post	NE Corner Phoenix <u>1001</u>
No. 2	SE Corner	2" x 2" x 4' Wood Post	SE Corner Phoenix <u>1001</u>
No. 3	SW Corner	2" x 2" x 4' Wood Post	SW Corner Phoenix <u>1001</u>
No. 4	NW Corner	2" x 2" x 4' Wood Post	NW Corner Phoenix <u>1001</u>

As erected on the ground, each corner monument is marked as described above by metal tags.

The work of location consisted of making the claim maps as provided in NRS 517.040.

Golden Gryphon USA Inc.

By: Sandi Sullivan
Sandi Sullivan, Agent

Recording Requested by: Golden Gryphon USA Inc.

Please return documents to:

Carlin Trend Mining Services

369 - 5th Street

Elko, NV 89801

DOC # 0208041

02/15/2007 04:15 PM
Official Record

Recording requested by:
GOLDEN GRYPHON USA INC

Eureka County - NV
Mike Rebaletti - Recorder

Fee \$20.50 Page 1 of 1
RPT1 Recorded By FES
Book - 0452 Page - 0409

I hereby affirm that this document submitted for
Recording does not contain a social security number.

Heather Nagel, Administrative Assistant

**CERTIFICATE OF LOCATION
LODE MINING CLAIM**



TO WHOM IT MAY CONCERN:

The Undersigned hereby certifies that Golden Gryphon USA Inc., whose mailing address is 1400 Tanager Place RR21, Roberts Creek, BC V0N 2W1, has located the Phoenix 1002 lode mining claim in an unknown mining district, Eureka County, Nevada, on November 17, 2006. Said Claim is located in the following sections:

<u>1/4</u>	<u>Section</u>	<u>Township</u>	<u>Range</u>	<u>Meridian</u>
<u>NE</u>	<u>27</u>	27N	52E	Mt. Diablo
<u>NE 1/4</u>	<u>26</u>	27N	52E	Mt. Diablo
---	---	27N	52E	Mt. Diablo
---	---	27N	52E	Mt. Diablo

The Claim is approximately 1500 feet long and approximately 600 feet wide, such that 1480 feet is claimed in an Easterly direction and 10 feet is claimed in a Westerly direction from the point of discovery (monument of location), at which the Notice of Location is posted, together with 300 feet on each side of the monument of location and centerline of the claim. The general course of the vein and these premises is east and west.

The number, position, and markings on each claim corner are as follows:

<u>Corner</u>	<u>Position</u>	<u>Description</u>	<u>Markings</u>
No. 1	NE Corner	2" x 2" x 4' Wood Post	NE Corner Phoenix <u>1002</u>
No. 2	SE Corner	2" x 2" x 4' Wood Post	SE Corner Phoenix <u>1002</u>
No. 3	SW Corner	2" x 2" x 4' Wood Post	SW Corner Phoenix <u>1002</u>
No. 4	NW Corner	2" x 2" x 4' Wood Post	NW Corner Phoenix <u>1002</u>

As erected on the ground, each corner monument is marked as described above by metal tags.

The work of location consisted of making the claim maps as provided in NRS 517.040.

Golden Gryphon USA Inc.

By: Sandi Sullivan
Sandi Sullivan, Agent

Recording Requested by: Golden Gryphon USA Inc.

Please return documents to:

Carlin Trend Mining Services

369 - 5th Street

Elko, NV 89801

DOC # 0208042

02/15/2007 04:15 PM
Official Record

Recording requested by
GOLDEN GRYPHON USA INC

Eureka County - NV
Mike Rebaletti - Recorder

Fee \$28.50

Page 1 of 1

RPTT

Recorded By FES

Book- 0452 Page- 0410



0208042

I hereby affirm that this document submitted for
Recording does not contain a social security number

Heather Nagel, Administrative Assistant

**CERTIFICATE OF LOCATION
LODE MINING CLAIM**

TO WHOM IT MAY CONCERN:

The Undersigned hereby certifies that Golden Gryphon USA Inc., whose mailing address is 1400
Tanager Place RR21, Roberts Creek, BC V0N 2W1, has located the Phoenix 1003 lode mining claim in an
unknown mining district, Eureka County, Nevada, on November 17, 2006. Said Claim is located in the
following sections:

1/4	Section	Township	Range	Meridian
<u>ALL</u>	<u>27</u>	27N	52E	Mt. Diablo
<u>NE</u>	<u>27</u>	27N	52E	Mt. Diablo
—	—	27N	52E	Mt. Diablo
—	—	27N	52E	Mt. Diablo

The Claim is approximately 1500 feet long and approximately 600 feet wide, such that 10 feet is claimed
in an Easterly direction and 1490 feet is claimed in a Westerly direction from the point of discovery
(monument of location), at which the Notice of Location is posted, together with 300 feet on each side of the
monument of location and centerline of the claim. The general course of the vein and these premises is east
and west.

The number, position, and markings on each claim corner are as follows:

Corner	Position	Description	Markings
No. 1	NE Corner	2" x 2" x 4' Wood Post	NE Corner Phoenix <u>1003</u>
No. 2	SE Corner	2" x 2" x 4' Wood Post	SE Corner Phoenix <u>1003</u>
No. 3	SW Corner	2" x 2" x 4' Wood Post	SW Corner Phoenix <u>1003</u>
No. 4	NW Corner	2" x 2" x 4' Wood Post	NW Corner Phoenix <u>1003</u>

As erected on the ground, each corner monument is marked as described above by metal tags.

The work of location consisted of making the claim maps as provided in NRS 517.040.

Golden Gryphon USA Inc.

By: Sandi Sullivan
Sandi Sullivan, Agent

Recording Requested by: Golden Gryphon USA Inc.

Please return documents to:

Carlin Trend Mining Services

369 - 5th Street

Elko, NV 89801

DOC # 0208043

02/15/2007

04:15 PM

Official Record

Recording Requested By:
GOLDEN GRYPHON USA INC

Eureka County - NV

Mike Rebaleati - Recorder

Fee \$20.50

Page 1 of 1

RPTT

Recorded By FES

Book - 0452 Page - 0411



0208043

I hereby affirm that this document submitted for
Recording does not contain a social security number.

Heather Nagel, Administrative Assistant

CERTIFICATE OF LOCATION LODE MINING CLAIM

TO WHOM IT MAY CONCERN:

The Undersigned hereby certifies that Golden Gryphon USA Inc., whose mailing address is 1400 Tanager Place RR21, Roberts Creek, BC V0N 2W1, has located the Phoenix 1004 lode mining claim in an unknown mining district, Eureka County, Nevada, on November 17, 2006. Said Claim is located in the following sections:

<u>1/4</u>	<u>Section</u>	<u>Township</u>	<u>Range</u>	<u>Meridian</u>
<u>NE</u>	<u>27</u>	27N	52E	Mt. Diablo
<u>NW</u>	<u>26</u>	27N	52E	Mt. Diablo
---	---	27N	52E	Mt. Diablo
---	---	27N	52E	Mt. Diablo

The Claim is approximately 1500 feet long and approximately 600 feet wide, such that 1490 feet is claimed in an Easterly direction and 10 feet is claimed in a Westerly direction from the point of discovery (monument of location), at which the Notice of Location is posted, together with 300 feet on each side of the monument of location and centerline of the claim. The general course of the vein and these premises is east and west.

The number, position, and markings on each claim corner are as follows:

<u>Corner</u>	<u>Position</u>	<u>Description</u>	<u>Markings</u>
No. 1	NE Corner	2" x 2" x 4' Wood Post	NE Corner Phoenix <u>1004</u>
No. 2	SE Corner	2" x 2" x 4' Wood Post	SE Corner Phoenix <u>1004</u>
No. 3	SW Corner	2" x 2" x 4' Wood Post	SW Corner Phoenix <u>1004</u>
No. 4	NW Corner	2" x 2" x 4' Wood Post	NW Corner Phoenix <u>1004</u>

As erected on the ground, each corner monument is marked as described above by metal tags.

The work of location consisted of making the claim maps as provided in NRS 517.040.

Golden Gryphon USA Inc.

By: Sandi Sullivan

Sandi Sullivan, Agent

Recording Requested by: Golden Gryphon USA Inc.

Please return documents to:

Carlin Trend Mining Services

369 - 5th Street

Elko, NV 89801

DOC # 0208044

02/15/2007 04:15 PM
Official Record
 Recording requested by
 GOLDEN GRYPHON USA INC
 Eureka County - NV
 Mike Rebaletti - Recorder
 Fee \$28.50 Page 1 of 1
 RPTT Recorded By FEB
 Book- 0452 Page- 0412

I hereby affirm that this document submitted for
 Recording does not contain a social security number.

Heather Nagel, Administrative Assistant

**CERTIFICATE OF LOCATION
 LODE MINING CLAIM**



TO WHOM IT MAY CONCERN:

The Undersigned hereby certifies that Golden Gryphon USA Inc., whose mailing address is 1400
 Tanager Place RR21, Roberts Creek, BC V0N 2W1, has located the Phoenix 1005 lode mining claim in an
 unknown mining district, Eureka County, Nevada, on November 17, 2006. Said Claim is located in the
 following sections:

<u>1/4</u>	<u>Section</u>	<u>Township</u>	<u>Range</u>	<u>Meridian</u>
<u>NW</u>	<u>27</u>	27N	52E	Mt. Diablo
<u>NE</u>	<u>27</u>	27N	52E	Mt. Diablo
<u>SW</u>	<u>27</u>	27N	52E	Mt. Diablo
<u>SE</u>	<u>27</u>	27N	52E	Mt. Diablo

The Claim is approximately 1500 feet long and approximately 600 feet wide, such that 10 feet is claimed
 in an Easterly direction and 1490 feet is claimed in a Westerly direction from the point of discovery
 (monument of location), at which the Notice of Location is posted, together with 300 feet on each side of the
 monument of location and centerline of the claim. The general course of the vein and these premises is east
 and west.

The number, position, and markings on each claim corner are as follows:

<u>Corner</u>	<u>Position</u>	<u>Description</u>	<u>Markings</u>
No. 1	NE Corner	2" x 2" x 4' Wood Post	NE Corner Phoenix <u>1005</u>
No. 2	SE Corner	2" x 2" x 4' Wood Post	SE Corner Phoenix <u>1005</u>
No. 3	SW Corner	2" x 2" x 4' Wood Post	SW Corner Phoenix <u>1005</u>
No. 4	NW Corner	2" x 2" x 4' Wood Post	NW Corner Phoenix <u>1005</u>

As erected on the ground, each corner monument is marked as described above by metal tags.

The work of location consisted of making the claim maps as provided in NRS 517.040.

Golden Gryphon USA Inc.

By: Sandi Sullivan
 Sandi Sullivan, Agent

Recording Requested by: Golden Gryphon USA Inc.

Please return documents to:
 Carlin Trend Mining Services
 369 - 5th Street
 Elko, NV 89801

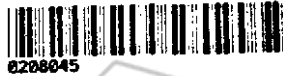
DOC # 0208045

02/15/2007 04:15 PM
Official Record
 Recording requested by:
 GOLDEN GRYPHON USA INC
 Eureka County - NV
 Mike Rebaleati - Recorder
 Fee \$28.50 Page 1 of 1
 RPTT Recorded by FES
 Book- 0452 Page- 0413

I hereby affirm that this document submitted for
 Recording does not contain a social security number.

Heather Nagel, Administrative Assistant

CERTIFICATE OF LOCATION LODE MINING CLAIM



TO WHOM IT MAY CONCERN:

The Undersigned hereby certifies that Golden Gryphon USA Inc., whose mailing address is 1400 Tanager Place RR21, Roberts Creek, BC V0N 2W1, has located the Phoenix 1006 lode mining claim in an unknown mining district, Eureka County, Nevada, on November 17, 2006. Said Claim is located in the following sections:

<u>1/4</u>	<u>Section</u>	<u>Township</u>	<u>Range</u>	<u>Meridian</u>
<u>NE</u>	<u>27</u>	27N	52E	Mt. Diablo
<u>SE</u>	<u>27</u>	27N	52E	Mt. Diablo
<u>NW</u>	<u>26</u>	27N	52E	Mt. Diablo
<u>SW</u>	<u>26</u>	27N	52E	Mt. Diablo

The Claim is approximately 1500 feet long and approximately 600 feet wide, such that 1490 feet is claimed in an Easterly direction and 10 feet is claimed in a Westerly direction from the point of discovery (monument of location), at which the Notice of Location is posted, together with 300 feet on each side of the monument of location and centerline of the claim. The general course of the vein and these premises is east and west.

The number, position, and markings on each claim corner are as follows:

<u>Corner</u>	<u>Position</u>	<u>Description</u>	<u>Markings</u>
No. 1	NE Corner	2" x 2" x 4' Wood Post	NE Corner Phoenix <u>1006</u>
No. 2	SE Corner	2" x 2" x 4' Wood Post	SE Corner Phoenix <u>1006</u>
No. 3	SW Corner	2" x 2" x 4' Wood Post	SW Corner Phoenix <u>1006</u>
No. 4	NW Corner	2" x 2" x 4' Wood Post	NW Corner Phoenix <u>1006</u>

As erected on the ground, each corner monument is marked as described above by metal tags.

The work of location consisted of making the claim maps as provided in NRS 517.040.

Golden Gryphon USA Inc.

By: Sandi Sullivan

Sandi Sullivan, Agent

Recording Requested by: Golden Gryphon USA Inc.

Please return documents to:

Carlin Trend Mining Services

369 - 5th Street

Elko, NV 89801

DOC # 0208046

02/15/2007 04:15 PM

Official Record

Recording requested by
GOLDEN GRYPHON USA INC

Eureka County - NV

Mike Rebaleati - Recorder

Fee \$20.50

Page 1 of 1

RPTT

Recorded By FES

Book - 0452 Page - 0418

I hereby affirm that this document submitted for
Recording does not contain a social security number.

Heather Nagel, Administrative Assistant

**CERTIFICATE OF LOCATION
LODE MINING CLAIM**



0208046

TO WHOM IT MAY CONCERN:

The Undersigned hereby certifies that Golden Gryphon USA Inc., whose mailing address is 1400 Tanager Place RR21, Roberts Creek, BC V0N 2W1, has located the Phoenix 1007 lode mining claim in an unknown mining district, Eureka County, Nevada, on November 17, 2006. Said Claim is located in the following sections:

<u>1/4</u>	<u>Section</u>	<u>Township</u>	<u>Range</u>	<u>Meridian</u>
<u>5a)</u>	<u>27</u>	27N	52E	Mt. Diablo
<u>5E</u>	<u>27</u>	27N	52E	Mt. Diablo
—	—	27N	52E	Mt. Diablo
—	—	27N	52E	Mt. Diablo

The Claim is approximately 1500 feet long and approximately 600 feet wide, such that 10 feet is claimed in an Easterly direction and 1490 feet is claimed in a Westerly direction from the point of discovery (monument of location), at which the Notice of Location is posted, together with 300 feet on each side of the monument of location and centerline of the claim. The general course of the vein and these premises is east and west.

The number, position, and markings on each claim corner are as follows:

<u>Corner</u>	<u>Position</u>	<u>Description</u>	<u>Markings</u>
No. 1	NE Corner	2" x 2" x 4' Wood Post	NE Corner Phoenix <u>1007</u>
No. 2	SE Corner	2" x 2" x 4' Wood Post	SE Corner Phoenix <u>1007</u>
No. 3	SW Corner	2" x 2" x 4' Wood Post	SW Corner Phoenix <u>1007</u>
No. 4	NW Corner	2" x 2" x 4' Wood Post	NW Corner Phoenix <u>1007</u>

As erected on the ground, each corner monument is marked as described above by metal tags.

The work of location consisted of making the claim maps as provided in NRS 517.040.

Golden Gryphon USA Inc.

By: Sandi Sullivan
Sandi Sullivan, Agent

Recording Requested by: Golden Gryphon USA Inc

Please return documents to:

Carlin Trend Mining Services

369 - 5th Street

Elko, NV 89801

DOC # 0208047

02-15-2007 04:15 PM
Official Record
Recording Requested By:
GOLDEN GRYPHON USA INC
Eureka County - NV
Mike Rebaletti - Recorder
Fee \$20.50 Page 1 of 1
Recorded By: FES
Book - 0452 Page - 0415



I hereby affirm that this document submitted for Recording does not contain a social security number.

Heather Nagel
Heather Nagel, Administrative Assistant

**CERTIFICATE OF LOCATION
LODE MINING CLAIM**

TO WHOM IT MAY CONCERN:

The Undersigned hereby certifies that Golden Gryphon USA Inc., whose mailing address is 1400 Tanager Place RR21, Roberts Creek, BC V0N 2W1, has located the Phoenix 1008 lode mining claim in an unknown mining district, Eureka County, Nevada, on November 17, 2006. Said Claim is located in the following sections:

<u>1/4</u>	<u>Section</u>	<u>Township</u>	<u>Range</u>	<u>Meridian</u>
<u>SE</u>	<u>27</u>	27N	52E	Mt. Diablo
<u>SW</u>	<u>26</u>	27N	52E	Mt. Diablo
—	—	27N	52E	Mt. Diablo
—	—	27N	52E	Mt. Diablo

The Claim is approximately 1500 feet long and approximately 600 feet wide, such that 1490 feet is claimed in an Easterly direction and 10 feet is claimed in a Westerly direction from the point of discovery (monument of location), at which the Notice of Location is posted, together with 300 feet on each side of the monument of location and centerline of the claim. The general course of the vein and these premises is east and west.

The number, position, and markings on each claim corner are as follows:

<u>Corner</u>	<u>Position</u>	<u>Description</u>	<u>Markings</u>
No. 1	NE Corner	2" x 2" x 4' Wood Post	NE Corner Phoenix <u>1008</u>
No. 2	SE Corner	2" x 2" x 4' Wood Post	SE Corner Phoenix <u>1008</u>
No. 3	SW Corner	2" x 2" x 4' Wood Post	SW Corner Phoenix <u>1008</u>
No. 4	NW Corner	2" x 2" x 4' Wood Post	NW Corner Phoenix <u>1008</u>

As erected on the ground, each corner monument is marked as described above by metal tags.

The work of location consisted of making the claim maps as provided in NRS 517.040.

Golden Gryphon USA Inc.

By: Sandi Sullivan
Sandi Sullivan, Agent

Recording Requested by: Golden Gryphon USA Inc.
Please return documents to:
Carlin Trend Mining Services
369 - 5th Street
Elko, NV 89801