

DOC # 0208060

02/21/2007

11:00 AM

Official RecordRecording requested By
RAINBIRD RESOURCES INC

Eureka County - NV

Mike Rebaleati - Recorder

Fee \$20.50

Page 1 of 1

RPTT

Recorded By: FES

Book- 0453 Page- 0044



0208060

**CERTIFICATE OF LOCATION
LODE MINING CLAIM****TO ALL WHOM IT MAY CONCERN:**

The undersigned hereby certifies that he has caused to be located the

LS 1 Lode Mining Claim in the following

quarter section(s):

Quarter	Section	Township	Range	Meridian
NE	15	T25N	R54E	Mount Diablo
SE	10	T25N	R54E	Mount Diablo
SW	15	T25N	R54E	Mount Diablo
NW	10	T25N	R54E	Mount Diablo

In Elko County, Nevada, on the 30th day of September, 2006

Name and mailing address of Locator is: Rainbird Resources Inc.
Suite 1 - 3155 E Patrick Lane
Las Vegas, Nevada
89120-3481

The Claim is approximately 1500 feet long and 600 feet wide, such that 1490 feet are claimed in a NORTH direction and 10 feet in a SOUTH direction from the point of discovery (monument of location), at which the Notice of Location is posted, together with 300 feet on each side of the monument of location and center line of the Claim.
The general course of the lode or vein is from the NORTH to the SOUTH direction.

The number, location and markings on each corner monument are as follows:

No.	Location	Markings	Description
No. 1	NE	LS4 LS5 LS1 LS2	2' x 2' x 4' wooden post
No. 2	SE	LS1 LS2	2' x 2' x 4' wooden post
No. 3	SW	LS1 	2' x 2' x 4' wooden post
No. 4	NW	LS4 LS1	2' x 2' x 4' wooden post

As erected on the ground, each corner monument is marked as described above by: Metal Tags
(eg. Metal tags, paint on post)

The work of Location consisted of making a claim map as provided in NRS 5 17.040.

Dated this 30th day of September

SIGNATURE OF LOCATOR:

By

Owner, Claimant or Agent Signature

Laurence Stephenson

Owner, Claimant or Agent Name (printed)

Official Record

Recording requested By
RAINBIRD RESOURCES INC

Eureka County - NV

Mike Rebaleati - Recorder

Fee: \$20.50

Page 1 of 1

RPTT:

Recorded By: FES

Book- 0453 Page- 0045



CERTIFICATE OF LOCATION LODE MINING CLAIM

TO ALL WHOM IT MAY CONCERN:

The undersigned hereby certifies that he has caused to be located the

LS 2 Lode Mining Claim in the following

quarter section(s):

Quarter	Section	Township	Range	Meridian
NE	15	T25N	R54E	Mount Diablo
SE	10	T25N	R54E	Mount Diablo
SW		T25N	R54E	Mount Diablo
NW		T25N	R54E	Mount Diablo

In Eureka County, Nevada, on the 30th day of September, 2006

Name and mailing address of Locator is: Rainbird Resources Inc.

Suite 1 - 3155 E Patrick Lane
Las Vegas, Nevada
89120-3481

The Claim is approximately 1500 feet long and 600 feet wide, such that 1490 feet are claimed in a NORTH direction and 10 feet in a SOUTH direction from the point of discovery (monument of location), at which the Notice of Location is posted, together with 300 feet on each side of the monument of location and center line of the Claim.
The general course of the lode or vein is from the NORTH to the SOUTH direction.

The number, location and markings on each corner monument are as follows:

No.	Location	Markings	Description
No. 1	NE	LS5 LS6 LS2 LS3	2' x 2' x 4' wooden post
No. 2	SE	LS2 LS3	2' x 2' x 4' wooden post
No. 3	SW	LS1 LS2	2' x 2' x 4' wooden post
No. 4	NW	LS4 LS5 LS1 LS2	2' x 2' x 4' wooden post

As erected on the ground, each corner monument is marked as described above by: Metal Tags
(eg. Metal tags, paint on post)

The work of Location consisted of making a claim map as provided in NRS 5 17.040.

Dated this 30th day of September

SIGNATURE OF LOCATOR:

By

Owner, Claimant or Agent Signature

Laurence Stephenson

Owner, Claimant or Agent Name (printed)

Official Record

Recording requested By
RAINBIRD RESOURCES INC

Eureka County - NV

Mike Rebaleati - Recorder

Fee: \$20.50

Page 1 of 1

RPTT:

Recorded By FES

Book- 0453 Page- 0046



0208062

**CERTIFICATE OF LOCATION
LODE MINING CLAIM****TO ALL WHOM IT MAY CONCERN:**

The undersigned hereby certifies that he has caused to be located the

LS 3 Lode Mining Claim in the following
quarter section(s):

Quarter	Section	Township	Range	Meridian
NE	15	T25N	R54E	Mount Diablo
SE	10	T25N	R54E	Mount Diablo
SW		T25N	R54E	Mount Diablo
NW		T25N	R54E	Mount Diablo

In Eureka County, Nevada, on the 30th day of September, 2006

Name and mailing address of Locator is: Rainbird Resources Inc.
Suite 1 - 3155 E Patrick Lane
Las Vegas, Nevada
89120-3481

The Claim is approximately 1500 feet long and 600 feet wide, such that 1490 feet are claimed in a NORTH direction and 10 feet in a SOUTH direction from the point of discovery (monument of location), at which the Notice of Location is posted, together with 300 feet on each side of the monument of location and center line of the Claim.
The general course of the lode or vein is from the NORTH to the SOUTH direction.

The number, location and markings on each corner monument are as follows:

No.	Location	Markings	Description
No. 1	NE	LS6 LS86 LS3 LS95	2' x 2' x 4' wooden post
No. 2	SE	LS3 LS95	2' x 2' x 4' wooden post
No. 3	SW	LS2 LS3	2' x 2' x 4' wooden post
No. 4	NW	LS5 LS6 LS2 LS3	2' x 2' x 4' wooden post

As erected on the ground, each corner monument is marked as described above by: Metal Tags
(eg. Metal tags, paint on post)

The work of Location consisted of making a claim map as provided in NRS 5 17.040.

Dated this 30th day of September

SIGNATURE OF LOCATOR:

By

Owner, Claimant or Agent Signature

Laurence Stephenson

Owner, Claimant or Agent Name (printed)

Official Record

Recording requested By
RAINBIRD RESOURCES INC

Eureka County - NV

Mike Rebaleati - Recorder

Fee: \$20.50

Page 1 of 1

RPTT:

Recorded By: FES

Book- 0453 Page-

0047



0208063

CERTIFICATE OF LOCATION
LODE MINING CLAIM

TO ALL WHOM IT MAY CONCERN:

The undersigned hereby certifies that he has caused to be located the

LS 4 Lode Mining Claim in the following
quarter section(s):

Quarter	Section	Township	Range	Meridian
NE		T25N	R54E	Mount Diablo
SE	10	T25N	R54E	Mount Diablo
SW	10	T25N	R54E	Mount Diablo
NW		T25N	R54E	Mount Diablo

In Eureka County, Nevada, on the 30th day of September, 2006Name and mailing address of Locator is: Rainbird Resources Inc.
Suite 1 - 3155 E Patrick Lane
Las Vegas, Nevada
89120-3481

The Claim is approximately 1500 feet long and 600 feet wide, such that 10 feet are claimed in a NORTH direction and 1490 feet in a SOUTH direction from the point of discovery (monument of location), at which the Notice of Location is posted, together with 300 feet on each side of the monument of location and center line of the Claim.

The general course of the lode or vein is from the NORTH to the SOUTH direction.

The number, location and markings on each corner monument are as follows:

No.	Location	Markings	Description
No. 1	NE	LS7 LS8 LS4 LS5	2' x 2' x 4' wooden post
No. 2	SE	LS4 LS5 LS1 LS2	2' x 2' x 4' wooden post
No. 3	SW	LS4 LS1	2' x 2' x 4' wooden post
No. 4	NW	LS7 LS4	2' x 2' x 4' wooden post

As erected on the ground, each corner monument is marked as described above by: Metal Tags
(eg. Metal tags, paint on post)

The work of Location consisted of making a claim map as provided in NRS 5 17.040.

Dated this 30th day of September

SIGNATURE OF LOCATOR:

By

Owner, Claimant or Agent SignatureLaurence Stephenson

Owner, Claimant or Agent Name (printed)

Official RecordRecording requested By
RAINBIRD RESOURCES INC

Eureka County - NV

Mike Rebaleati - Recorder

Fee: \$20.50

Page 1 of 1

RPT1

Recorded By: FES

Book- 0453 Page- 0048



0208064

**CERTIFICATE OF LOCATION
LODE MINING CLAIM****TO ALL WHOM IT MAY CONCERN:**

The undersigned hereby certifies that he has caused to be located the

LS 5 Lode Mining Claim in the following
quarter section(s):

Quarter	Section	Township	Range	Meridian
NE		T25N	R54E	Mount Diablo
SE	10	T25N	R54E	Mount Diablo
SW		T25N	R54E	Mount Diablo
NW		T25N	R54E	Mount Diablo

In Eureka County, Nevada, on the 30th day of September, 2006

Name and mailing address of Locator is: Rainbird Resources Inc.
Suite 1 - 3155 E Patrick Lane
Las Vegas, Nevada
89120-3481

The Claim is approximately 1500 feet long and 600 feet wide, such that 10 feet are claimed in a NORTH direction and 1490 feet in a SOUTH direction from the point of discovery (monument of location), at which the Notice of Location is posted, together with 300 feet on each side of the monument of location and center line of the Claim.
The general course of the lode or vein is from the NORTH to the SOUTH direction.

The number, location and markings on each corner monument are as follows:

No.	Location	Markings	Description
No. 1	NE	LS8 LS9 LS5 LS6	2' x 2' x 4' wooden post
No. 2	SE	LS5 LS6 LS2 LS3	2' x 2' x 4' wooden post
No. 3	SW	LS4 LS5 LS1 LS2	2' x 2' x 4' wooden post
No. 4	NW	LS7 LS8 LS4 LS5	2' x 2' x 4' wooden post

As erected on the ground, each corner monument is marked as described above by: Metal Tags
(eg. Metal tags, paint on post)

The work of Location consisted of making a claim map as provided in NRS 5 17.040.

Dated this 30th day of September

SIGNATURE OF LOCATOR:

By

Laurence Stephenson
Owner, Claimant or Agent Signature

Owner, Claimant or Agent Name (printed)

Official RecordRecording requested By
RAINBIRD RESOURCES INC

Eureka County - NV

Mike Rebaleati - Recorder

Fee \$20.50

Page 1 of 1

RPTT

Recorded By FES

Book- 0453 Page- 0049



0208065

**CERTIFICATE OF LOCATION
LODE MINING CLAIM**

TO ALL WHOM IT MAY CONCERN:

The undersigned hereby certifies that he has caused to be located the

LS 6 Lode Mining Claim in the following

quarter section(s):

Quarter	Section	Township	Range	Meridian
NE		T25N	R54E	Mount Diablo
SE	10	T25N	R54E	Mount Diablo
SW		T25N	R54E	Mount Diablo
NW		T25N	R54E	Mount Diablo

In Eureka County, Nevada, on the 30th day of September, 2006

Name and mailing address of Locator is: Rainbird Resources Inc.

Suite 1 - 3155 E Patrick Lane
Las Vegas, Nevada
89120-3481

The Claim is approximately 1500 feet long and 600 feet wide, such that 10 feet are claimed in a NORTH direction and 1490 feet in a SOUTH direction from the point of discovery (monument of location), at which the Notice of Location is posted, together with 300 feet on each side of the monument of location and center line of the Claim.

The general course of the lode or vein is from the NORTH to the SOUTH direction.

The number, location and markings on each corner monument are as follows:

No.	Location	Markings	Description
No. 1	NE	LS9 LS6 LS86	<u>2' x 2' x 4' wooden post</u>
No. 2	SE	LS6 LS86 LS3 LS95	<u>2' x 2' x 4' wooden post</u>
No. 3	SW	LS5 LS6 LS 2 LS3	<u>2' x 2' x 4' wooden post</u>
No. 4	NW	LS8 LS9 LS5 LS6	<u>2' x 2' x 4' wooden post</u>

As erected on the ground, each corner monument is marked as described above by: Metal Tags
(eg. Metal tags, paint on post)

The work of Location consisted of making a claim map as provided in NRS 5 17.040.

Dated this 30th day of September

SIGNATURE OF LOCATOR:

By

Laurence Stephenson
Owner, Claimant or Agent Signature

Owner, Claimant or Agent Name (printed)

DOC # 0208066

02/21/2007

11:00 AM

Official RecordRecording requested By
RAINBIRD RESOURCES INC

Eureka County - NV

Mike Rebaleati - Recorder

Fee \$20.50

Page 1 of 1

RPTT:

Recorded By: FES

Book- 0453 Page- 0050

**CERTIFICATE OF LOCATION
LODE MINING CLAIM****TO ALL WHOM IT MAY CONCERN:**

The undersigned hereby certifies that he has caused to be located the

LS 86 Lode Mining Claim in the following

quarter section(s):

Quarter	Section	Township	Range	Meridian
NE		T25N	R54E	Mount Diablo
SE	10	T25N	R54E	Mount Diablo
SW		T25N	R54E	Mount Diablo
NW		T25N	R54E	Mount Diablo

In Eureka County, Nevada, on the 26th day of September, 2006

Name and mailing address of Locator is: Rainbird Resources Inc.
Suite 1 - 3155 E Patrick Lane
Las Vegas, Nevada
89120-3481

The Claim is approximately 1500 feet long and 600 feet wide, such that 1490 feet are claimed in a NORTH direction and 10 feet in a SOUTH direction from the point of discovery (monument of location), at which the Notice of Location is posted, together with 300 feet on each side of the monument of location and center line of the Claim.
The general course of the lode or vein is from the NORTH to the SOUTH direction.

The number, location and markings on each corner monument are as follows:

No.	Location	Markings	Description
No. 1	NE	LS86 LS87	2' x 2' x 4' wooden post
No. 2	SE	LS86 LS87 LS95 LS94	2' x 2' x 4' wooden post
No. 3	SW	LS6 LS86 LS3 LS95	2' x 2' x 4' wooden post
No. 4	NW	LS9 LS86 LS6 LS86	2' x 2' x 4' wooden post

As erected on the ground, each corner monument is marked as described above by: Metal Tags
(eg. Metal tags, paint on post)

The work of Location consisted of making a claim map as provided in NRS 5 17.040.

Dated this 26th day of September

SIGNATURE OF LOCATOR:

By

Owner, Claimant or Agent Signature

Laurence Stephenson

Owner, Claimant or Agent Name (printed)



0208066

DOC # 0208067

02/21/2007

11:00 AM

Official Record

Recording requested By
RAINBIRD RESOURCES INC

Eureka County - NV

Mike Rebaleati - Recorder

Fee \$20.50

Page 1 of 1

RPTT:

Recorded By: FES

Book- 0453 Page- 0051



CERTIFICATE OF LOCATION LODE MINING CLAIM

TO ALL WHOM IT MAY CONCERN:

The undersigned hereby certifies that he has caused to be located the

LS 87 Lode Mining Claim in the following
quarter section(s):

Quarter	Section	Township	Range	Meridian
NE		T25N	R54E	Mount Diablo
SE	10	T25N	R54E	Mount Diablo
SW		T25N	R54E	Mount Diablo
NW		T25N	R54E	Mount Diablo

In Eureka County, Nevada, on the 26th day of September, 2006

Name and mailing address of Locator is: Rainbird Resources Inc.
Suite 1 - 3155 E Patrick Lane
Las Vegas, Nevada
89120-3481

The Claim is approximately 1500 feet long and 600 feet wide, such that 1490 feet are claimed in a NORTH direction and 10 feet in a SOUTH direction from the point of discovery (monument of location), at which the Notice of Location is posted, together with 300 feet on each side of the monument of location and center line of the Claim.
The general course of the lode or vein is from the NORTH to the SOUTH direction.

The number, location and markings on each corner monument are as follows:

No.	Location	Markings	Description
No. 1	NE	LS87 LS88	2' x 2' x 4' wooden post
No. 2	SE	LS87 LS88 LS94 LS93	2' x 2' x 4' wooden post
No. 3	SW	LS86 LS87 LS95 LS94	2' x 2' x 4' wooden post
No. 4	NW	LS86 LS87	2' x 2' x 4' wooden post

As erected on the ground, each corner monument is marked as described above by: Metal Tags
(eg. Metal tags, paint on post)

The work of Location consisted of making a claim map as provided in NRS 5 17.040.

Dated this 26th day of September

SIGNATURE OF LOCATOR:

By

Laurence Stephenson
Owner, Claimant or Agent Signature

Owner, Claimant or Agent Name (printed)

Official Record

Recording requested By
RAINBIRD RESOURCES INC

Eureka County - NV

Mike Rebaleati - Recorder

Fee \$20.50

Page 1 of 1

RPTT:

Recorded By: FES

Book- 0453 Page- 0052



0208068

CERTIFICATE OF LOCATION
LODE MINING CLAIM

TO ALL WHOM IT MAY CONCERN:

The undersigned hereby certifies that he has caused to be located the

LS 88 Lode Mining Claim in the following

quarter section(s):

Quarter	Section	Township	Range	Meridian
NE		T25N	R54E	Mount Diablo
SE		T25N	R54E	Mount Diablo
SW	11	T25N	R54E	Mount Diablo
NW		T25N	R54E	Mount Diablo

In Eureka County, Nevada, on the 26th day of September, 2006

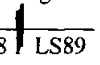
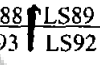
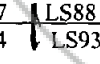
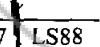
Name and mailing address of Locator is: Rainbird Resources Inc.

Suite 1 - 3155 E Patrick Lane
Las Vegas, Nevada
89120-3481

The Claim is approximately 1500 feet long and 600 feet wide, such that 1490 feet are claimed in a NORTH direction and 10 feet in a SOUTH direction from the point of discovery (monument of location), at which the Notice of Location is posted, together with 300 feet on each side of the monument of location and center line of the Claim.

The general course of the lode or vein is from the NORTH to the SOUTH direction.

The number, location and markings on each corner monument are as follows:


No.	Location	Markings	Description
No. 1	NE	 LS88 LS89	2' x 2' x 4' wooden post
No. 2	SE	 LS88 LS89 LS93 LS92	2' x 2' x 4' wooden post
No. 3	SW	 LS87 LS88 LS94 LS93	2' x 2' x 4' wooden post
No. 4	NW	 LS87 LS88	2' x 2' x 4' wooden post

As erected on the ground, each corner monument is marked as described above by: Metal Tags
(eg. Metal tags, paint on post)

The work of Location consisted of making a claim map as provided in NRS 5 17.040.

Dated this 26th day of September

SIGNATURE OF LOCATOR:

By 
Owner, Claimant or Agent SignatureLaurence Stephenson

Owner, Claimant or Agent Name (printed)

DOC # 0208069

02/21/2007

11:00 AM

Official RecordRecording requested By
RAINBIRD RESOURCES INC

Eureka County - NV

Mike Rebaleati - Recorder

Fee \$20.50

Page 1 of 1

RPTT

Recorded By FES

Book- 0453 Page- 0053

**CERTIFICATE OF LOCATION
LODE MINING CLAIM****TO ALL WHOM IT MAY CONCERN:**

The undersigned hereby certifies that he has caused to be located the

LS 89 Lode Mining Claim in the following

quarter section(s):

Quarter	Section	Township	Range	Meridian
NE		T25N	R54E	Mount Diablo
SE		T25N	R54E	Mount Diablo
SW	11	T25N	R54E	Mount Diablo
NW		T25N	R54E	Mount Diablo

In Eureka County, Nevada, on the 26th day of September, 2006

Name and mailing address of Locator is: Rainbird Resources Inc.
Suite 1 - 3155 E Patrick Lane
Las Vegas, Nevada
89120-3481

The Claim is approximately 1500 feet long and 600 feet wide, such that 1490 feet are claimed in a NORTH direction and 10 feet in a SOUTH direction from the point of discovery (monument of location), at which the Notice of Location is posted, together with 300 feet on each side of the monument of location and center line of the Claim.
The general course of the lode or vein is from the NORTH to the SOUTH direction.

The number, location and markings on each corner monument are as follows:

No.	Location	Markings	Description
No. 1	NE	LS89 LS90	2' x 2' x 4' wooden post
No. 2	SE	LS89 LS90 LS92 LS91	2' x 2' x 4' wooden post
No. 3	SW	LS88 LS89 LS93 LS92	2' x 2' x 4' wooden post
No. 4	NW	LS88 LS89	2' x 2' x 4' wooden post

As erected on the ground, each corner monument is marked as described above by: Metal Tags
(eg. Metal tags, paint on post)

The work of Location consisted of making a claim map as provided in NRS 5 17.040.

Dated this 26th day of September

SIGNATURE OF LOCATOR:

By

Owner, Claimant or Agent Signature

Laurence Stephenson

Owner, Claimant or Agent Name (printed)



Official Record

Recording requested By
RAINBIRD RESOURCES INC

Eureka County - NV

Mike Rebaleati - Recorder

Fee: \$20.50

Page 1 of 1

RPTT

Recorded By: FES

Book- 0453 Page- 0054



0208070

CERTIFICATE OF LOCATION
LODE MINING CLAIM

TO ALL WHOM IT MAY CONCERN:

The undersigned hereby certifies that he has caused to be located the

LS 90 Lode Mining Claim in the following

quarter section(s):

Quarter	Section	Township	Range	Meridian
NE		T25N	R54E	Mount Diablo
SE		T25N	R54E	Mount Diablo
SW	11	T25N	R54E	Mount Diablo
NW		T25N	R54E	Mount Diablo

In Eureka County, Nevada, on the 26th day of September, 2006

Name and mailing address of Locator is: Rainbird Resources Inc.
Suite 1 - 3155 E Patrick Lane
Las Vegas, Nevada
89120-3481

The Claim is approximately 1500 feet long and 600 feet wide, such that 1490 feet are claimed in a NORTH direction and 10 feet in a SOUTH direction from the point of discovery (monument of location), at which the Notice of Location is posted, together with 300 feet on each side of the monument of location and center line of the Claim.

The general course of the lode or vein is from the NORTH to the SOUTH direction.

The number, location and markings on each corner monument are as follows:

No.	Location	Markings	Description
No. 1	NE	LS90	2' x 2' x 4' wooden post
No. 2	SE	LS90 LS91	2' x 2' x 4' wooden post
No. 3	SW	LS89 LS90 LS92 LS91	2' x 2' x 4' wooden post
No. 4	NW	LS89 LS90	2' x 2' x 4' wooden post

As erected on the ground, each corner monument is marked as described above by: Metal Tags
(eg. Metal tags, paint on post)

The work of Location consisted of making a claim map as provided in NRS 5 17.040.

Dated this 26th day of September

SIGNATURE OF LOCATOR:

By

Laurence Stephenson
Owner, Claimant or Agent Signature

Owner, Claimant or Agent Name (printed)

Official Record

Recording requested By
RAINBIRD RESOURCES INC

Eureka County - NV

Mike Rebaleati - Recorder

Fee: \$20.50

Page 1 of 1

RPTT:

Recorded By FES

Book- 0453 Page- 0055

CERTIFICATE OF LOCATION
LODE MINING CLAIM

TO ALL WHOM IT MAY CONCERN:

The undersigned hereby certifies that he has caused to be located the

LS 91 Lode Mining Claim in the following

quarter section(s):

Quarter	Section	Township	Range	Meridian
NE		T25N	R54E	Mount Diablo
SE		T25N	R54E	Mount Diablo
SW		T25N	R54E	Mount Diablo
NW	14	T25N	R54E	Mount Diablo

In Eureka County, Nevada, on the 26th day of September, 2006

Name and mailing address of Locator is: Rainbird Resources Inc.

Suite 1 - 3155 E Patrick Lane
Las Vegas, Nevada
89120-3481

The Claim is approximately 1500 feet long and 600 feet wide, such that 10 feet are claimed in a NORTH direction and 1490 feet in a SOUTH direction from the point of discovery (monument of location), at which the Notice of Location is posted, together with 300 feet on each side of the monument of location and center line of the Claim.

The general course of the lode or vein is from the NORTH to the SOUTH direction.

The number, location and markings on each corner monument are as follows:

No.	Location	Markings	Description
No. 1	NE	LS90 LS91	<u>2' x 2' x 4' wooden post</u>
No. 2	SE	LS91	<u>2' x 2' x 4' wooden post</u>
No. 3	SW	LS92 LS91	<u>2' x 2' x 4' wooden post</u>
No. 4	NW	LS89 LS90 LS92 LS91	<u>2' x 2' x 4' wooden post</u>

As erected on the ground, each corner monument is marked as described above by: Metal Tags
(eg. Metal tags, paint on post)

The work of Location consisted of making a claim map as provided in NRS 5 17.040.

Dated this 26th day of September

SIGNATURE OF LOCATOR:

By

Owner, Claimant or Agent Signature

Laurence Stephenson

Owner, Claimant or Agent Name (printed)



DOC # 0208072

02/21/2007

11 00 AM

Official RecordRecording requested By
RAINBIRD RESOURCES INC

Eureka County - NV

Mike Rebaleati - Recorder

Fee \$20.50

Page 1 of 1

RPTT

Recorded By FES

Book- 0453 Page- 0056



0208072

**CERTIFICATE OF LOCATION
LODE MINING CLAIM****TO ALL WHOM IT MAY CONCERN:**

The undersigned hereby certifies that he has caused to be located the

LS 92 Lode Mining Claim in the following

quarter section(s):

Quarter	Section	Township	Range	Meridian
NE		T25N	R54E	Mount Diablo
SE		T25N	R54E	Mount Diablo
SW		T25N	R54E	Mount Diablo
NW	14	T25N	R54E	Mount Diablo

In Eureka County, Nevada, on the 26th day of September, 2006

Name and mailing address of Locator is: Rainbird Resources Inc.
Suite 1 - 3155 E Patrick Lane
Las Vegas, Nevada
89120-3481

The Claim is approximately 1500 feet long and 600 feet wide, such that 10 feet are claimed in a NORTH direction and 1490 feet in a SOUTH direction from the point of discovery (monument of location), at which the Notice of Location is posted, together with 300 feet on each side of the monument of location and center line of the Claim.
The general course of the lode or vein is from the NORTH to the SOUTH direction.

The number, location and markings on each corner monument are as follows:

No.	Location	Markings	Description
No. 1	NE	LS89 LS90 LS92 LS91	2' x 2' x 4' wooden post
No. 2	SE	LS92 LS91	2' x 2' x 4' wooden post
No. 3	SW	LS93 LS92	2' x 2' x 4' wooden post
No. 4	NW	LS88 LS89 LS93 LS92	2' x 2' x 4' wooden post

As erected on the ground, each corner monument is marked as described above by: Metal Tags
(eg. Metal tags, paint on post)

The work of Location consisted of making a claim map as provided in NRS 5 17.040.

Dated this 26th day of September

SIGNATURE OF LOCATOR:

By

Owner, Claimant or Agent Signature

Laurence Stephenson

Owner, Claimant or Agent Name (printed)

Official RecordRecording requested By
RAINBIRD RESOURCES INC

Eureka County - NV

Mike Rebaleati - Recorder

Fee: \$20.50

Page 1 of 1

RPTT:

Recorded By: FES

Book- 0453 Page- 0057

**CERTIFICATE OF LOCATION
LODE MINING CLAIM****TO ALL WHOM IT MAY CONCERN:**

The undersigned hereby certifies that he has caused to be located the

LS 93 Lode Mining Claim in the following

quarter section(s):

Quarter	Section	Township	Range	Meridian
NE		T25N	R54E	Mount Diablo
SE		T25N	R54E	Mount Diablo
SW		T25N	R54E	Mount Diablo
NW	14	T25N	R54E	Mount Diablo

In Eureka County, Nevada, on the 26th day of September, 2006

Name and mailing address of Locator is: Rainbird Resources Inc.
Suite 1 - 3155 E Patrick Lane
Las Vegas, Nevada
89120-3481

The Claim is approximately 1500 feet long and 600 feet wide, such that 10 feet are claimed in a NORTH direction and 1490 feet in a SOUTH direction from the point of discovery (monument of location), at which the Notice of Location is posted, together with 300 feet on each side of the monument of location and center line of the Claim.

The general course of the lode or vein is from the NORTH to the SOUTH direction.

The number, location and markings on each corner monument are as follows:

No.	Location	Markings	Description
No. 1	NE	LS88 LS89 LS93 LS92	2' x 2' x 4' wooden post
No. 2	SE	LS93 LS92	2' x 2' x 4' wooden post
No. 3	SW	LS94 LS93	2' x 2' x 4' wooden post
No. 4	NW	LS87 LS88 LS94 LS93	2' x 2' x 4' wooden post

As erected on the ground, each corner monument is marked as described above by: Metal Tags
(eg. Metal tags, paint on post)

The work of Location consisted of making a claim map as provided in NRS 5 17.040.

Dated this 26th day of September

SIGNATURE OF LOCATOR:

By

Owner, Claimant or Agent Signature

Laurence Stephenson

Owner, Claimant or Agent Name (printed)



02/21/2007

11 00 AM

Official RecordRecording requested By
RAINBIRD RESOURCES INC

Eureka County - NV

Mike Rebaleati - Recorder

Fee \$20.50

Page 1 of 1

RPTT

Recorded By FES

Book- 0453 Page- 0058



0208074

**CERTIFICATE OF LOCATION
LODE MINING CLAIM****TO ALL WHOM IT MAY CONCERN:**

The undersigned hereby certifies that he has caused to be located the

LS 94 Lode Mining Claim in the following

quarter section(s):

Quarter	Section	Township	Range	Meridian
NE	15	T25N	R54E	Mount Diablo
SE		T25N	R54E	Mount Diablo
SW		T25N	R54E	Mount Diablo
NW		T25N	R54E	Mount Diablo

In Eureka County, Nevada, on the 26th day of September, 2006

Name and mailing address of Locator is: Rainbird Resources Inc.
Suite 1 - 3155 E Patrick Lane
Las Vegas, Nevada
89120-3481

The Claim is approximately 1500 feet long and 600 feet wide, such that 10 feet are claimed in a NORTH direction and 1490 feet in a SOUTH direction from the point of discovery (monument of location), at which the Notice of Location is posted, together with 300 feet on each side of the monument of location and center line of the Claim.
The general course of the lode or vein is from the NORTH to the SOUTH direction.

The number, location and markings on each corner monument are as follows:

No.	Location	Markings	Description
No. 1	NE	LS87 LS88 LS94 LS93	2' x 2' x 4' wooden post
No. 2	SE	LS94 LS93	2' x 2' x 4' wooden post
No. 3	SW	LS95 LS94	2' x 2' x 4' wooden post
No. 4	NW	LS86 LS87 LS95 LS94	2' x 2' x 4' wooden post

As erected on the ground, each corner monument is marked as described above by: Metal Tags
(eg. Metal tags, paint on post)

The work of Location consisted of making a claim map as provided in NRS 5 17.040.

Dated this 26th day of September

SIGNATURE OF LOCATOR:

By

Laurence Stephenson
Owner, Claimant or Agent Signature

Owner, Claimant or Agent Name (printed)

Official Record

Recording requested By
RAINBIRD RESOURCES INC

Eureka County - NV

Mike Rebaleati - Recorder

Fee: \$20.50

Page 1 of 1

RPTT.

Recorded By: FES

Book- 0453 Page- 0059



0208075

CERTIFICATE OF LOCATION LODE MINING CLAIM

TO ALL WHOM IT MAY CONCERN:

The undersigned hereby certifies that he has caused to be located the

LS 95

Lode Mining Claim in the following

quarter section(s):

Quarter	Section	Township	Range	Meridian
NE	15	T25N	R54E	Mount Diablo
SE		T25N	R54E	Mount Diablo
SW		T25N	R54E	Mount Diablo
NW		T25N	R54E	Mount Diablo

In Eureka County, Nevada, on the 26th day of September, 2006

Name and mailing address of Locator is: Rainbird Resources Inc.

Suite 1 - 3155 E Patrick Lane
Las Vegas, Nevada
89120-3481

The Claim is approximately 1500 feet long and 600 feet wide, such that 10 feet are claimed in a NORTH direction and 1490 feet in a SOUTH direction from the point of discovery (monument of location), at which the Notice of Location is posted, together with 300 feet on each side of the monument of location and center line of the Claim.

The general course of the lode or vein is from the NORTH to the SOUTH direction.

The number, location and markings on each corner monument are as follows:

No.	Location	Markings	Description
No. 1	NE	LS86 / LS87 LS95 / LS94	2' x 2' x 4' wooden post
No. 2	SE	LS95 / LS94	2' x 2' x 4' wooden post
No. 3	SW	LS3 / LS95	2' x 2' x 4' wooden post
No. 4	NW	LS6 / LS86 LS3 / LS95	2' x 2' x 4' wooden post

As erected on the ground, each corner monument is marked as described above by: Metal Tags
(eg. Metal tags, paint on post)

The work of Location consisted of making a claim map as provided in NRS 5 17.040.

Dated this 26th day of September

SIGNATURE OF LOCATOR:

By

Laurence Stephenson
Owner, Claimant or Agent Signature

Laurence Stephenson

Owner, Claimant or Agent Name (printed)