

Official Record

Recording requested By
RAINBIRD RESOURCES INC

Eureka County - NV

Mike Rebaleati - Recorder

Fee \$20.50

Page 1 of 1

RPTT:

Recorded By: FES

Book- 0453 Page- 0052

CERTIFICATE OF LOCATION
LODE MINING CLAIM

TO ALL WHOM IT MAY CONCERN:

The undersigned hereby certifies that he has caused to be located the

LS 88 Lode Mining Claim in the following

quarter section(s):

Quarter	Section	Township	Range	Meridian
NE		T25N	R54E	Mount Diablo
SE		T25N	R54E	Mount Diablo
SW	11	T25N	R54E	Mount Diablo
NW		T25N	R54E	Mount Diablo

In Eureka County, Nevada, on the 26th day of September, 2006





Name and mailing address of Locator is: Rainbird Resources Inc.

Suite 1 - 3155 E Patrick Lane
Las Vegas, Nevada
89120-3481

The Claim is approximately 1500 feet long and 600 feet wide, such that 1490 feet are claimed in a NORTH direction and 10 feet in a SOUTH direction from the point of discovery (monument of location), at which the Notice of Location is posted, together with 300 feet on each side of the monument of location and center line of the Claim.

The general course of the lode or vein is from the NORTH to the SOUTH direction.

The number, location and markings on each corner monument are as follows:


No.	Location	Markings	Description
No. 1	NE	 LS88 LS89	2' x 2' x 4' wooden post
No. 2	SE	 LS88 LS93	2' x 2' x 4' wooden post
No. 3	SW	 LS87 LS94	2' x 2' x 4' wooden post
No. 4	NW	 LS87 LS88	2' x 2' x 4' wooden post

As erected on the ground, each corner monument is marked as described above by: Metal Tags
(eg. Metal tags, paint on post)

The work of Location consisted of making a claim map as provided in NRS 5 17.040.

Dated this 26th day of September

SIGNATURE OF LOCATOR:

By 
Owner, Claimant or Agent SignatureLaurence Stephenson
Owner, Claimant or Agent Name (printed)