

WHEN RECORDED, RETURN TO:
Tasha Liebsack
Barrick Gold U.S. Inc.
293 Spruce Road
Elko, NV 89801



CERTIFICATE OF LOCATION

Lode Mining Claim

NOTICE IS HEREBY GIVEN that **Barrick Gold U.S. Inc.**,
136 E. South Temple, Suite 1300, Salt Lake City, UT 84111, hereby claims
under and pursuant to the laws of the State of Nevada and of the laws of the
United States of America the following described **LODE MINING CLAIM**:

The name of the claim is the BCB 1.

This claim was located on January 14, 2007, by posting a Location Notice at the discovery monument.

The length of the claim is 20 feet in a NORTH direction and 1480 feet in the opposite direction
from the monument where the Location Notice is posted, and the width is 300 feet on each side of the center of
the vein or lode, comprising in all 1500 feet in length and 600 feet in width, and generally following a
north-south course.

The exterior boundaries are distinctly marked by four substantial monuments. Each corner monument
consists of a 1-1/2" x 1-1/2" x 4 wooden post with aluminum tags attached, scribed with claim name and corner
description, set one foot in the ground. The boundaries can be readily traced by beginning at corner No. 1, the
NE corner:

thence	<u>1500</u>	feet	<u>south</u>	to the	<u>SE</u>	corner, corner No. 2,
thence	<u>600</u>	feet	<u>west</u>	to the	<u>SW</u>	corner, corner No. 3,
thence	<u>1500</u>	feet	<u>north</u>	to the	<u>NW</u>	corner, corner No. 4,
thence	<u>600</u>	feet	<u>east</u>	to the	<u>NE</u>	corner, corner No. 1, the point of beginning.

Said claim is located in the:

NE 1/4 of section _____,
SE 1/4 of section 27, T.26N, R.49E ,
NW 1/4 of section _____,
SW 1/4 of section _____,
M.D.M., Eureka County, State of Nevada.

The boundaries of said claim were defined by law within sixty days from the date of posting of the Notice
of Location. The location work, consisting of the making and filing of maps and the payment of fees prescribed by
NRS 517.040, was completed by the date of recordation of this certificate.

Discoverer, Locator and Claimant:
Barrick Gold U.S. Inc.

by: 
Agent for Barrick Gold U.S. Inc.

WHEN RECORDED, RETURN TO:

Tasha Liebsack
Barrick Gold U.S. Inc.
293 Spruce Road
Elko, NV 89801



0208300

CERTIFICATE OF LOCATION

Lode Mining Claim

NOTICE IS HEREBY GIVEN that **Barrick Gold U.S. Inc.**, 136 E. South Temple, Suite 1300, Salt Lake City, UT 84111, hereby claims under and pursuant to the laws of the State of Nevada and of the laws of the United States of America the following described **LODE MINING CLAIM**:

The name of the claim is the BCB 2.

This claim was located on January 14, 2007, by posting a Location Notice at the discovery monument.

The length of the claim is 20 feet in a SOUTH direction and 1480 feet in the opposite direction from the monument where the Location Notice is posted, and the width is 300 feet on each side of the center of the vein or lode, comprising in all 1500 feet in length and 600 feet in width, and generally following a north-south course.

The exterior boundaries are distinctly marked by four substantial monuments. Each corner monument consists of a 1-1/2" x 1-1/2" x 4 wooden post with aluminum tags attached, scribed with claim name and corner description, set one foot in the ground. The boundaries can be readily traced by beginning at corner No. 1, the NE corner:

thence	<u>1500</u>	feet	<u>south</u>	to the	<u>SE</u>	corner, corner No. 2,
thence	<u>600</u>	feet	<u>west</u>	to the	<u>SW</u>	corner, corner No. 3,
thence	<u>1500</u>	feet	<u>north</u>	to the	<u>NW</u>	corner, corner No. 4,
thence	<u>600</u>	feet	<u>east</u>	to the	<u>NE</u>	corner, corner No. 1, the point of beginning.

Said claim is located in the:

NE 1/4 of section 27, T.26N, R.49E ,
SE 1/4 of section 27, T.26N, R.49E ,
NW 1/4 of section _____ ,
SW 1/4 of section _____ ,
M.D.M., Eureka County, State of Nevada.

The boundaries of said claim were defined by law within sixty days from the date of posting of the Notice of Location. The location work, consisting of the making and filing of maps and the payment of fees prescribed by NRS 517.040, was completed by the date of recordation of this certificate.

Discoverer, Locator and Claimant:
Barrick Gold U.S. Inc.

by:
(Agent for Barrick Gold U.S. Inc.)

Official Record

Recording requested By
BARRICK GOLD U S INC

Eureka County - NV

Mike Rebaleati - Recorder

Fee: \$20.50

Page 1 of 1

RPTT

Recorded By: FES

Book- 0454 Page- 0018

WHEN RECORDED, RETURN TO:

Tasha Liebsack
Barrick Gold U.S. Inc.
293 Spruce Road
Elko, NV 89801



0208301

CERTIFICATE OF LOCATION

Lode Mining Claim

NOTICE IS HEREBY GIVEN that **Barrick Gold U.S. Inc.**,
136 E. South Temple, Suite 1300, Salt Lake City, UT 84111, hereby claims
under and pursuant to the laws of the State of Nevada and of the laws of the
United States of America the following described **LODE MINING CLAIM**:

The name of the claim is the BCB 3.

This claim was located on January 14, 2007, by posting a Location Notice at the discovery monument.

The length of the claim is 20 feet in a SOUTH direction and 1480 feet in the opposite direction
from the monument where the Location Notice is posted, and the width is 300 feet on each side of the center of
the vein or lode, comprising in all 1500 feet in length and 600 feet in width, and generally following a
north-south course.

The exterior boundaries are distinctly marked by four substantial monuments. Each corner monument
consists of a 1-1/2" x 1-1/2" x 4 wooden post with aluminum tags attached, scribed with claim name and corner
description, set one foot in the ground. The boundaries can be readily traced by beginning at corner No. 1, the
NE corner:

thence	<u>1500</u>	feet	<u>south</u>	to the	<u>SE</u>	corner, corner No. 2,
thence	<u>600</u>	feet	<u>west</u>	to the	<u>SW</u>	corner, corner No. 3,
thence	<u>1500</u>	feet	<u>north</u>	to the	<u>NW</u>	corner, corner No. 4,
thence	<u>600</u>	feet	<u>east</u>	to the	<u>NE</u>	corner, corner No. 1, the point of beginning.

Said claim is located in the:

NE 1/4 of section 27, T.26N, R.49E .
SE 1/4 of section _____ ;
NW 1/4 of section _____ ;
SW 1/4 of section _____ ;
M.D.M., Eureka County, State of Nevada.

The boundaries of said claim were defined by law within sixty days from the date of posting of the Notice
of Location. The location work, consisting of the making and filing of maps and the payment of fees prescribed by
NRS 517.040, was completed by the date of recordation of this certificate.

Discoverer, Locator and Claimant:

Barrick Gold U.S. Inc.

by:

Agent for Barrick Gold U.S. Inc.

WHEN RECORDED, RETURN TO:
Tasha Liebsack
Barrick Gold U.S. Inc.
293 Spruce Road
Elko, NV 89801



0208302

CERTIFICATE OF LOCATION

Lode Mining Claim

NOTICE IS HEREBY GIVEN that **Barrick Gold U.S. Inc.**,
136 E. South Temple, Suite 1300, Salt Lake City, UT 84111, hereby claims
under and pursuant to the laws of the State of Nevada and of the laws of the
United States of America the following described **LODE MINING CLAIM**:

The name of the claim is the BCB 4.

This claim was located on January 14, 2007, by posting a Location Notice at the discovery monument.

The length of the claim is 750 feet in a NORTH direction and 750 feet in the opposite direction
from the monument where the Location Notice is posted, and the width is 300 feet on each side of the center of
the vein or lode, comprising in all 1500 feet in length and 600 feet in width, and generally following a
north-south course.

The exterior boundaries are distinctly marked by four substantial monuments. Each corner monument
consists of a 1-1/2" x 1-1/2" x 4 wooden post with aluminum tags attached, scribed with claim name and corner
description, set one foot in the ground. The boundaries can be readily traced by beginning at corner No. 1, the
NE corner:


thence	<u>1500</u>	feet	<u>south</u>	to the	<u>SE</u>	corner, corner No. 2,
thence	<u>600</u>	feet	<u>west</u>	to the	<u>SW</u>	corner, corner No. 3,
thence	<u>1500</u>	feet	<u>north</u>	to the	<u>NW</u>	corner, corner No. 4,
thence	<u>600</u>	feet	<u>east</u>	to the	<u>NE</u>	corner, corner No. 1, the point of beginning.

Said claim is located in the:

NE 1/4 of section 27, T.26N, R.49E .
SE 1/4 of section _____ .
NW 1/4 of section _____ .
SW 1/4 of section _____ .
M.D.M., Eureka County, State of Nevada.

The boundaries of said claim were defined by law within sixty days from the date of posting of the Notice
of Location. The location work, consisting of the making and filing of maps and the payment of fees prescribed by
NRS 517.040, was completed by the date of recordation of this certificate.

Discoverer, Locator and Claimant:
Barrick Gold U.S. Inc.

by: 
Agent for Barrick Gold U.S. Inc.

WHEN RECORDED, RETURN TO:
Tasha Liebsack
Barrick Gold U.S. Inc.
293 Spruce Road
Elko, NV 89801



0208303

CERTIFICATE OF LOCATION

Lode Mining Claim

NOTICE IS HEREBY GIVEN that **Barrick Gold U.S. Inc.**,
136 E. South Temple, Suite 1300, Salt Lake City, UT 84111, hereby claims
under and pursuant to the laws of the State of Nevada and of the laws of the
United States of America the following described **LODE MINING CLAIM**:

The name of the claim is the BCB 5.
This claim was located on January 14, 2007, by posting a Location Notice at the discovery monument.

The length of the claim is 750 feet in a NORTH direction and 750 feet in the opposite direction
from the monument where the Location Notice is posted, and the width is 300 feet on each side of the center of
the vein or lode, comprising in all 1500 feet in length and 600 feet in width, and generally following a
north-south course.

The exterior boundaries are distinctly marked by four substantial monuments. Each corner monument
consists of a 1-1/2" x 1-1/2" x 4 wooden post with aluminum tags attached, scribed with claim name and corner
description, set one foot in the ground. The boundaries can be readily traced by beginning at corner No. 1, the
NE corner:

thence 1500 feet south to the SE corner, corner No. 2,
thence 600 feet west to the SW corner, corner No. 3,
thence 1500 feet north to the NW corner, corner No. 4,
thence 600 feet east to the NE corner, corner No. 1, the point of beginning.

Said claim is located in the:

NE 1/4 of section 27, T.26N, R.49E .
SE 1/4 of section _____ .
NW 1/4 of section 26, T.26N, R.49E .
SW 1/4 of section _____ .
M.D.M., Eureka County, State of Nevada.

The boundaries of said claim were defined by law within sixty days from the date of posting of the Notice
of Location. The location work, consisting of the making and filing of maps and the payment of fees prescribed by
NRS 517.040, was completed by the date of recordation of this certificate.

Discoverer, Locator and Claimant:
Barrick Gold U.S. Inc.

by: 
Agent for Barrick Gold U.S. Inc.

Official Record

Recording requested By
BARRICK GOLD U S INC

Eureka County - NV
Mike Rebaleati - Recorder

Fee: \$20.50

Page 1 of 1

RPTT:

Recorded By: FES

Book- 0454 Page- 0021



0208304

WHEN RECORDED, RETURN TO:

Tasha Liebsack
Barrick Gold U.S. Inc.
293 Spruce Road
Elko, NV 89801

CERTIFICATE OF LOCATION

Lode Mining Claim

NOTICE IS HEREBY GIVEN that **Barrick Gold U.S. Inc.**,
136 E. South Temple, Suite 1300, Salt Lake City, UT 84111, hereby claims
under and pursuant to the laws of the State of Nevada and of the laws of the
United States of America the following described **LODE MINING CLAIM**:

The name of the claim is the BCB 6.

This claim was located on January 14, 2007, by posting a Location Notice at the discovery monument.

The length of the claim is 750 feet in a NORTH direction and 750 feet in the opposite direction
from the monument where the Location Notice is posted, and the width is 300 feet on each side of the center of
the vein or lode, comprising in all 1500 feet in length and 600 feet in width, and generally following a
north-south course.

The exterior boundaries are distinctly marked by four substantial monuments. Each corner monument
consists of a 1-1/2" x 1-1/2" x 4 wooden post with aluminum tags attached, scribed with claim name and corner
description, set one foot in the ground. The boundaries can be readily traced by beginning at corner No. 1, the
NE corner:

thence	<u>1500</u>	feet	<u>south</u>	to the	<u>SE</u>	corner, corner No. 2,
thence	<u>600</u>	feet	<u>west</u>	to the	<u>SW</u>	corner, corner No. 3,
thence	<u>1500</u>	feet	<u>north</u>	to the	<u>NW</u>	corner, corner No. 4,
thence	<u>600</u>	feet	<u>east</u>	to the	<u>NE</u>	corner, corner No. 1, the point of beginning.

Said claim is located in the:

NE 1/4 of section _____,
SE 1/4 of section _____,
NW 1/4 of section 26, T.26N, R.49E,
SW 1/4 of section _____,
M.D.M., Eureka County, State of Nevada.

The boundaries of said claim were defined by law within sixty days from the date of posting of the Notice
of Location. The location work, consisting of the making and filing of maps and the payment of fees prescribed by
NRS 517.040, was completed by the date of recordation of this certificate.

Discoverer, Locator and Claimant:

Barrick Gold U.S. Inc.

by:

Agent for Barrick Gold U.S. Inc.

WHEN RECORDED, RETURN TO:

Tasha Liebsack
Barrick Gold U.S. Inc.
293 Spruce Road
Elko, NV 89801



CERTIFICATE OF LOCATION

Lode Mining Claim

NOTICE IS HEREBY GIVEN that **Barrick Gold U.S. Inc.**,
136 E. South Temple, Suite 1300, Salt Lake City, UT 84111, hereby claims
under and pursuant to the laws of the State of Nevada and of the laws of the
United States of America the following described LODE MINING CLAIM:

The name of the claim is the BCB 7.

This claim was located on January 14, 2007, by posting a Location Notice at the discovery monument.

The length of the claim is 750 feet in a NORTH direction and 750 feet in the opposite direction
from the monument where the Location Notice is posted, and the width is 300 feet on each side of the center of
the vein or lode, comprising in all 1500 feet in length and 600 feet in width, and generally following a
north-south course.

The exterior boundaries are distinctly marked by four substantial monuments. Each corner monument
consists of a 1-1/2" x 1-1/2" x 4 wooden post with aluminum tags attached, scribed with claim name and corner
description, set one foot in the ground. The boundaries can be readily traced by beginning at corner No. 1, the
NE corner:

thence	<u>1500</u>	feet	<u>south</u>	to the	<u>SE</u>	corner, corner No. 2,
thence	<u>600</u>	feet	<u>west</u>	to the	<u>SW</u>	corner, corner No. 3,
thence	<u>1500</u>	feet	<u>north</u>	to the	<u>NW</u>	corner, corner No. 4,
thence	<u>600</u>	feet	<u>east</u>	to the	<u>NE</u>	corner, corner No. 1, the point of beginning.

Said claim is located in the:

NE 1/4 of section _____,
SE 1/4 of section _____,
NW 1/4 of section 26, T.26N, R.49E,
SW 1/4 of section _____,
M.D.M., Eureka County, State of Nevada.

The boundaries of said claim were defined by law within sixty days from the date of posting of the Notice
of Location. The location work, consisting of the making and filing of maps and the payment of fees prescribed by
NRS 517.040, was completed by the date of recordation of this certificate.

Discoverer, Locator and Claimant:

Barrick Gold U.S. Inc.

by: _____

Agent for Barrick Gold U.S. Inc.

WHEN RECORDED, RETURN TO:

Tasha Liebsack
Barrick Gold U.S. Inc.
293 Spruce Road
Elko, NV 89801



CERTIFICATE OF LOCATION

Lode Mining Claim

NOTICE IS HEREBY GIVEN that **Barrick Gold U.S. Inc.**, 136 E. South Temple, Suite 1300, Salt Lake City, UT 84111, hereby claims under and pursuant to the laws of the State of Nevada and of the laws of the United States of America the following described **LODE MINING CLAIM**:

The name of the claim is the BCB 8.

This claim was located on January 14, 2007, by posting a Location Notice at the discovery monument.

The length of the claim is 750 feet in a NORTH direction and 750 feet in the opposite direction from the monument where the Location Notice is posted, and the width is 300 feet on each side of the center of the vein or lode, comprising in all 1500 feet in length and 600 feet in width, and generally following a north-south course.

The exterior boundaries are distinctly marked by four substantial monuments. Each corner monument consists of a 1-1/2" x 1-1/2" x 4 wooden post with aluminum tags attached, scribed with claim name and corner description, set one foot in the ground. The boundaries can be readily traced by beginning at corner No. 1, the NE corner:

thence	<u>1500</u>	feet	<u>south</u>	to the	<u>SE</u>	corner, corner No. 2,
thence	<u>600</u>	feet	<u>west</u>	to the	<u>SW</u>	corner, corner No. 3,
thence	<u>1500</u>	feet	<u>north</u>	to the	<u>NW</u>	corner, corner No. 4,
thence	<u>600</u>	feet	<u>east</u>	to the	<u>NE</u>	corner, corner No. 1, the point of beginning.

Said claim is located in the:

NE 1/4 of section _____,
SE 1/4 of section _____,
NW 1/4 of section 26, T.26N, R.49E _____,
SW 1/4 of section _____,
M.D.M., Eureka County, State of Nevada.

The boundaries of said claim were defined by law within sixty days from the date of posting of the Notice of Location. The location work, consisting of the making and filing of maps and the payment of fees prescribed by NRS 517.040, was completed by the date of recordation of this certificate.

Discoverer, Locator and Claimant:

Barrick Gold U.S. Inc.

by:

Agent for Barrick Gold U.S. Inc.

WHEN RECORDED, RETURN TO:

Tasha Liebsack
Barrick Gold U.S. Inc.
293 Spruce Road
Elko, NV 89801



0208307

CERTIFICATE OF LOCATION

Lode Mining Claim

NOTICE IS HEREBY GIVEN that **Barrick Gold U.S. Inc.**, 136 E. South Temple, Suite 1300, Salt Lake City, UT 84111, hereby claims under and pursuant to the laws of the State of Nevada and of the laws of the United States of America the following described **LODE MINING CLAIM**:

The name of the claim is the BCB 9.

This claim was located on January 14, 2007, by posting a Location Notice at the discovery monument.

The length of the claim is 750 feet in a NORTH direction and 750 feet in the opposite direction from the monument where the Location Notice is posted, and the width is 300 feet on each side of the center of the vein or lode, comprising in all 1500 feet in length and 600 feet in width, and generally following a north-south course.

The exterior boundaries are distinctly marked by four substantial monuments. Each corner monument consists of a 1-1/2" x 1-1/2" x 4 wooden post with aluminum tags attached, scribed with claim name and corner description, set one foot in the ground. The boundaries can be readily traced by beginning at corner No. 1, the NE corner:

thence	<u>1500</u>	feet	<u>south</u>	to the	<u>SE</u>	corner, corner No. 2,
thence	<u>600</u>	feet	<u>west</u>	to the	<u>SW</u>	corner, corner No. 3,
thence	<u>1500</u>	feet	<u>north</u>	to the	<u>NW</u>	corner, corner No. 4,
thence	<u>600</u>	feet	<u>east</u>	to the	<u>NE</u>	corner, corner No. 1, the point of beginning.

Said claim is located in the:

NE 1/4 of section _____,
SE 1/4 of section _____,
NW 1/4 of section 26, T.26N, R.49E ;
SW 1/4 of section 23, T.26N, R.49E ;
M.D.M., Eureka County, State of Nevada.

The boundaries of said claim were defined by law within sixty days from the date of posting of the Notice of Location. The location work, consisting of the making and filing of maps and the payment of fees prescribed by NRS 517.040, was completed by the date of recordation of this certificate.

Discoverer, Locator and Claimant:

Barrick Gold U.S. Inc

by:

Agent for Barrick Gold U.S. Inc.

WHEN RECORDED, RETURN TO:

Tasha Liebsack
Barrick Gold U.S. Inc.
293 Spruce Road
Elko, NV 89801



0208308

CERTIFICATE OF LOCATION

Lode Mining Claim

NOTICE IS HEREBY GIVEN that **Barrick Gold U.S. Inc.**, 136 E. South Temple, Suite 1300, Salt Lake City, UT 84111, hereby claims under and pursuant to the laws of the State of Nevada and of the laws of the United States of America the following described **LODE MINING CLAIM**:

The name of the claim is the BCB 10.

This claim was located on January 14, 2007, by posting a Location Notice at the discovery monument.

The length of the claim is 750 feet in a NORTH direction and 750 feet in the opposite direction from the monument where the Location Notice is posted, and the width is 300 feet on each side of the center of the vein or lode, comprising in all 1500 feet in length and 600 feet in width, and generally following a north-south course.

The exterior boundaries are distinctly marked by four substantial monuments. Each corner monument consists of a 1-1/2" x 1-1/2" x 4 wooden post with aluminum tags attached, scribed with claim name and corner description, set one foot in the ground. The boundaries can be readily traced by beginning at corner No. 1, the NE corner:

thence	<u>1500</u>	feet	<u>south</u>	to the	<u>SE</u>	corner, corner No. 2,
thence	<u>600</u>	feet	<u>west</u>	to the	<u>SW</u>	corner, corner No. 3,
thence	<u>500</u>	feet	<u>north</u>	to the	<u>NW</u>	corner, corner No. 4,
thence	<u>600</u>	feet	<u>east</u>	to the	<u>NE</u>	corner, corner No. 1, the point of beginning.

Said claim is located in the:

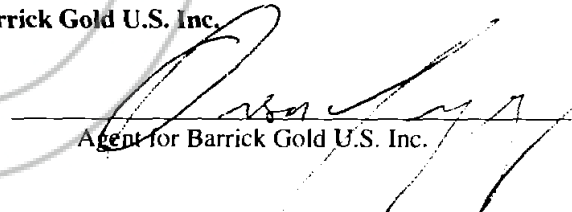
NE 1/4 of section 26, T.26N, R.49E ,
SE 1/4 of section 23, T.26N, R.49E ,
NW 1/4 of section 26, T.26N, R.49E ,
SW 1/4 of section 23, T.26N, R.49E ,
M.D.M., Eureka County, State of Nevada.

The boundaries of said claim were defined by law within sixty days from the date of posting of the Notice of Location. The location work, consisting of the making and filing of maps and the payment of fees prescribed by NRS 517.040, was completed by the date of recordation of this certificate.

Discoverer, Locator and Claimant:

Barrick Gold U.S. Inc.

by:


Agent for Barrick Gold U.S. Inc.

WHEN RECORDED, RETURN TO:
Tasha Liebsack
Barrick Gold U.S. Inc.
293 Spruce Road
Elko, NV 89801



CERTIFICATE OF LOCATION

Lode Mining Claim

NOTICE IS HEREBY GIVEN that **Barrick Gold U.S. Inc.**,
136 E. South Temple, Suite 1300, Salt Lake City, UT 84111, hereby claims
under and pursuant to the laws of the State of Nevada and of the laws of the
United States of America the following described LODE MINING CLAIM:

The name of the claim is the BCB 11.
This claim was located on January 14, 2007, by posting a Location Notice at the discovery monument.

The length of the claim is 750 feet in a NORTH direction and 750 feet in the opposite direction
from the monument where the Location Notice is posted, and the width is 300 feet on each side of the center of
the vein or lode, comprising in all 1500 feet in length and 600 feet in width, and generally following a
north-south course.

The exterior boundaries are distinctly marked by four substantial monuments. Each corner monument
consists of a 1-1/2" x 1-1/2" x 4 wooden post with aluminum tags attached, scribed with claim name and corner
description, set one foot in the ground. The boundaries can be readily traced by beginning at corner No. 1, the
NE corner:

thence	<u>1500</u>	feet	<u>south</u>	to the	<u>SE</u>	corner, corner No. 2,
thence	<u>600</u>	feet	<u>west</u>	to the	<u>SW</u>	corner, corner No. 3,
thence	<u>1500</u>	feet	<u>north</u>	to the	<u>NW</u>	corner, corner No. 4,
thence	<u>600</u>	feet	<u>east</u>	to the	<u>NE</u>	corner, corner No. 1, the point of beginning.

Said claim is located in the:

NE 1/4 of section 26, T.26N, R.49E,
SE 1/4 of section 23, T.26N, R.49E,
NW 1/4 of section _____,
SW 1/4 of section _____,
M.D.M., Eureka County, State of Nevada.

The boundaries of said claim were defined by law within sixty days from the date of posting of the Notice
of Location. The location work, consisting of the making and filing of maps and the payment of fees prescribed by
NRS 517.040, was completed by the date of recordation of this certificate.

Discoverer, Locator and Claimant:
Barrick Gold U.S. Inc.

by: [Signature]
Agent for Barrick Gold U.S. Inc.



0208310

WHEN RECORDED, RETURN TO:
Tasha Liebsack
Barrick Gold U.S. Inc.
293 Spruce Road
Eiko, NV 89801

CERTIFICATE OF LOCATION

Lode Mining Claim

NOTICE IS HEREBY GIVEN that **Barrick Gold U.S. Inc.**, 136 E. South Temple, Suite 1300, Salt Lake City, UT 84111, hereby claims under and pursuant to the laws of the State of Nevada and of the laws of the United States of America the following described LODE MINING CLAIM:

The name of the claim is the BCB 12.

This claim was located on January 14, 2007, by posting a Location Notice at the discovery monument.

The length of the claim is 750 feet in a NORTH direction and 750 feet in the opposite direction from the monument where the Location Notice is posted, and the width is 300 feet on each side of the center of the vein or lode, comprising in all 1500 feet in length and 600 feet in width, and generally following a north-south course.

The exterior boundaries are distinctly marked by four substantial monuments. Each corner monument consists of a 1-1/2" x 1-1/2" x 4 wooden post with aluminum tags attached, scribed with claim name and corner description, set one foot in the ground. The boundaries can be readily traced by beginning at corner No. 1, the NE corner:

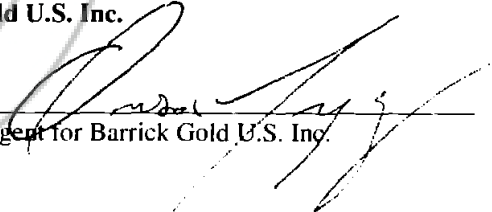
thence	<u>1500</u>	feet	<u>south</u>	to the	<u>SE</u>	corner, corner No. 2,
thence	<u>600</u>	feet	<u>west</u>	to the	<u>SW</u>	corner, corner No. 3,
thence	<u>1500</u>	feet	<u>north</u>	to the	<u>NW</u>	corner, corner No. 4,
thence	<u>600</u>	feet	<u>east</u>	to the	<u>NE</u>	corner, corner No. 1, the point of beginning.

Said claim is located in the:

NE 1/4 of section 26, T.26N, R.49E ,
SE 1/4 of section 23, T.26N, R.49E ,
NW 1/4 of section _____ ,
SW 1/4 of section _____ ,
M.D.M., Eureka County, State of Nevada.

The boundaries of said claim were defined by law within sixty days from the date of posting of the Notice of Location. The location work, consisting of the making and filing of maps and the payment of fees prescribed by NRS 517.040, was completed by the date of recordation of this certificate.

Discoverer, Locator and Claimant:
Barrick Gold U.S. Inc.

by: 
Agent for Barrick Gold U.S. Inc.

WHEN RECORDED, RETURN TO:

Tasha Liebsack
Barrick Gold U.S. Inc.
293 Spruce Road
Elko, NV 89801



0208311

CERTIFICATE OF LOCATION

Lode Mining Claim

NOTICE IS HEREBY GIVEN that **Barrick Gold U.S. Inc.**, 136 E. South Temple, Suite 1300, Salt Lake City, UT 84111, hereby claims under and pursuant to the laws of the State of Nevada and of the laws of the United States of America the following described **LODE MINING CLAIM**:

The name of the claim is the BCB 13.

This claim was located on January 14, 2007, by posting a Location Notice at the discovery monument.

The length of the claim is 750 feet in a NORTH direction and 750 feet in the opposite direction from the monument where the Location Notice is posted, and the width is 300 feet on each side of the center of the vein or lode, comprising in all 1500 feet in length and 600 feet in width, and generally following a north-south course.

The exterior boundaries are distinctly marked by four substantial monuments. Each corner monument consists of a 1-1/2" x 1-1/2" x 4 wooden post with aluminum tags attached, scribed with claim name and corner description, set one foot in the ground. The boundaries can be readily traced by beginning at corner No. 1, the NE corner:

thence	<u>1500</u>	feet	<u>south</u>	to the	<u>SE</u>	corner, corner No. 2,
thence	<u>600</u>	feet	<u>west</u>	to the	<u>SW</u>	corner, corner No. 3,
thence	<u>1500</u>	feet	<u>north</u>	to the	<u>NW</u>	corner, corner No. 4,
thence	<u>600</u>	feet	<u>east</u>	to the	<u>NE</u>	corner, corner No. 1, the point of beginning.

Said claim is located in the:

NE 1/4 of section 26, T.26N, R.49E,
SE 1/4 of section 23, T.26N, R.49E,
NW 1/4 of section _____,
SW 1/4 of section _____,
M.D.M., Eureka County, State of Nevada.

The boundaries of said claim were defined by law within sixty days from the date of posting of the Notice of Location. The location work, consisting of the making and filing of maps and the payment of fees prescribed by NRS 517.040, was completed by the date of recordation of this certificate.

Discoverer, Locator and Claimant:
Barrick Gold U.S. Inc.

by: [Signature]
Agent for Barrick Gold U.S. Inc.

WHEN RECORDED, RETURN TO:
Tasha Liebsack
Barrick Gold U.S. Inc.
293 Spruce Road
Elko, NV 89801



0208312

CERTIFICATE OF LOCATION

Lode Mining Claim

NOTICE IS HEREBY GIVEN that **Barrick Gold U.S. Inc.**, 136 E. South Temple, Suite 1300, Salt Lake City, UT 84111, hereby claims under and pursuant to the laws of the State of Nevada and of the laws of the United States of America the following described **LODE MINING CLAIM**:

The name of the claim is the BCB 14.
This claim was located on January 14, 2007, by posting a Location Notice at the discovery monument.

The length of the claim is 750 feet in a NORTH direction and 750 feet in the opposite direction from the monument where the Location Notice is posted, and the width is 300 feet on each side of the center of the vein or lode, comprising in all 1500 feet in length and 600 feet in width, and generally following a north-south course.

The exterior boundaries are distinctly marked by four substantial monuments. Each corner monument consists of a 1-1/2" x 1-1/2" x 4 wooden post with aluminum tags attached, scribed with claim name and corner description, set one foot in the ground. The boundaries can be readily traced by beginning at corner No. 1, the NE corner:

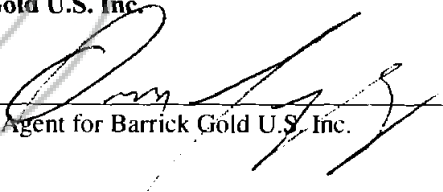
thence 1500 feet south to the SE corner, corner No. 2.
thence 600 feet west to the SW corner, corner No. 3,
thence 1500 feet north to the NW corner, corner No. 4,
thence 600 feet east to the NE corner, corner No. 1, the point of beginning.

Said claim is located in the:

NE 1/4 of section 26, T.26N, R.49E,
SE 1/4 of section 23, T.26N, R.49E,
NW 1/4 of section 25, T.26N, R.49E,
SW 1/4 of section 24, T.26N, R.49E,
M.D.M., Eureka County, State of Nevada.

The boundaries of said claim were defined by law within sixty days from the date of posting of the Notice of Location. The location work, consisting of the making and filing of maps and the payment of fees prescribed by NRS 517.040, was completed by the date of recordation of this certificate.

Discoverer, Locator and Claimant:
Barrick Gold U.S. Inc.

by: 
Agent for Barrick Gold U.S. Inc.

WHEN RECORDED, RETURN TO:
Tasha Liebsack
Barrick Gold U.S. Inc.
293 Spruce Road
Elko, NV 89801



0208313

CERTIFICATE OF LOCATION

Lode Mining Claim

NOTICE IS HEREBY GIVEN that **Barrick Gold U.S. Inc.**,
136 E. South Temple, Suite 1300, Salt Lake City, UT 84111, hereby claims
under and pursuant to the laws of the State of Nevada and of the laws of the
United States of America the following described **LODE MINING CLAIM**:

The name of the claim is the BCB 15.
This claim was located on January 14, 2007, by posting a Location Notice at the discovery monument.

The length of the claim is 750 feet in a NORTH direction and 750 feet in the opposite direction
from the monument where the Location Notice is posted, and the width is 300 feet on each side of the center of
the vein or lode, comprising in all 1500 feet in length and 600 feet in width, and generally following a
north-south course.

The exterior boundaries are distinctly marked by four substantial monuments. Each corner monument
consists of a 1-1/2" x 1-1/2" x 4 wooden post with aluminum tags attached, scribed with clam name and corner
description, set one foot in the ground. The boundaries can be readily traced by beginning at corner No. 1, the
NE corner:

thence 1500 feet south to the SE corner, corner No. 2,
thence 600 feet west to the SW corner, corner No. 3,
thence 1500 feet north to the NW corner, corner No. 4,
thence 600 feet east to the NE corner, corner No. 1, the point of beginning.

Said claim is located in the:

NE 1/4 of section _____,
SE 1/4 of section _____,
NW 1/4 of section 25, T.26N, R.49E,
SW 1/4 of section 24, T.26N, R.49E,
M.D.M., Eureka County, State of Nevada.

The boundaries of said claim were defined by law within sixty days from the date of posting of the Notice
of Location. The location work, consisting of the making and filing of maps and the payment of fees prescribed by
NRS 517.040, was completed by the date of recordation of this certificate.

Discoverer, Locator and Claimant:
Barrick Gold U.S. Inc.

by:
Agent for Barrick Gold U.S. Inc.

WHEN RECORDED, RETURN TO:
Tasha Liebsack
Barrick Gold U.S. Inc.
293 Spruce Road
Elko, NV 89801



CERTIFICATE OF LOCATION
Lode Mining Claim

NOTICE IS HEREBY GIVEN that **Barrick Gold U.S. Inc.**,
136 E. South Temple, Suite 1300, Salt Lake City, UT 84111, hereby claims
under and pursuant to the laws of the State of Nevada and of the laws of the
United States of America the following described **LODE MINING CLAIM**:

The name of the claim is the BCB 16 .
This claim was located on January 14, 2007 , by posting a Location Notice at the discovery monument.

The length of the claim is 750 feet in a NORTH direction and 750 feet in the opposite direction
from the monument where the Location Notice is posted, and the width is 300 feet on each side of the center of
the vein or lode, comprising in all 1500 feet in length and 600 feet in width, and generally following a
north-south course.

The exterior boundaries are distinctly marked by four substantial monuments. Each corner monument
consists of a 1-1/2" x 1-1/2" x 4 wooden post with aluminum tags attached, scribed with clam name and corner
description, set one foot in the ground. The boundaries can be readily traced by beginning at corner No. 1, the
NE corner:

thence 1500 feet south to the SE corner, corner No. 2.
thence 600 feet west to the SW corner, corner No. 3,
thence 1500 feet north to the NW corner, corner No. 4,
thence 600 feet east to the NE corner, corner No. 1, the point of beginning.

Said claim is located in the:

NE 1/4 of section _____,
SE 1/4 of section _____,
NW 1/4 of section 25, T.26N, R.49E ,
SW 1/4 of section 24, T.26N, R.49E ,
M.D.M., Eureka County, State of Nevada.

The boundaries of said claim were defined by law within sixty days from the date of posting of the Notice
of Location. The location work, consisting of the making and filing of maps and the payment of fees prescribed by
NRS 517.040. was completed by the date of recordation of this certificate.

Discoverer, Locator and Claimant:
Barrick Gold U.S. Inc.

by:
Agent for Barrick Gold U.S. Inc.



0208315

WHEN RECORDED, RETURN TO:

Tasha Liebsack
Barrick Gold U.S. Inc.
293 Spruce Road
Elko, NV 89801

CERTIFICATE OF LOCATION

Lode Mining Claim

NOTICE IS HEREBY GIVEN that **Barrick Gold U.S. Inc.**, 136 E. South Temple, Suite 1300, Salt Lake City, UT 84111, hereby claims under and pursuant to the laws of the State of Nevada and of the laws of the United States of America the following described **LODE MINING CLAIM**:

The name of the claim is the BCB 17.

This claim was located on January 14, 2007, by posting a Location Notice at the discovery monument.

The length of the claim is 750 feet in a NORTH direction and 750 feet in the opposite direction from the monument where the Location Notice is posted, and the width is 300 feet on each side of the center of the vein or lode, comprising in all 1500 feet in length and 600 feet in width, and generally following a north-south course.

The exterior boundaries are distinctly marked by four substantial monuments. Each corner monument consists of a 1-1/2" x 1-1/2" x 4 wooden post with aluminum tags attached, scribed with claim name and corner description, set one foot in the ground. The boundaries can be readily traced by beginning at corner No. 1, the NE corner:

thence	<u>1500</u>	feet	<u>south</u>	to the	<u>SE</u>	corner, corner No. 2,
thence	<u>600</u>	feet	<u>west</u>	to the	<u>SW</u>	corner, corner No. 3,
thence	<u>1500</u>	feet	<u>north</u>	to the	<u>NW</u>	corner, corner No. 4,
thence	<u>600</u>	feet	<u>east</u>	to the	<u>NE</u>	corner, corner No. 1, the point of beginning.

Said claim is located in the:

NE 1/4 of section _____,
 SE 1/4 of section _____,
 NW 1/4 of section 25, T.26N, R.49E,
 SW 1/4 of section 24, T.26N, R.49E,
 M.D.M., Eureka County, State of Nevada.

The boundaries of said claim were defined by law within sixty days from the date of posting of the Notice of Location. The location work, consisting of the making and filing of maps and the payment of fees prescribed by NRS 517.040, was completed by the date of recordation of this certificate.

Discoverer, Locator and Claimant:

Barrick Gold U.S. Inc.

by:

[Signature]
 Agent for Barrick Gold U.S. Inc.

WHEN RECORDED, RETURN TO:

Tasha Liebsack
Barrick Gold U.S. Inc.
293 Spruce Road
Elko, NV 89801



0208316

CERTIFICATE OF LOCATION

Lode Mining Claim

NOTICE IS HEREBY GIVEN that **Barrick Gold U.S. Inc.**, 136 E. South Temple, Suite 1300, Salt Lake City, UT 84111, hereby claims under and pursuant to the laws of the State of Nevada and of the laws of the United States of America the following described **LODE MINING CLAIM**:

The name of the claim is the BCB 18.

This claim was located on January 14, 2007, by posting a Location Notice at the discovery monument.

The length of the claim is 750 feet in a NORTH direction and 750 feet in the opposite direction from the monument where the Location Notice is posted, and the width is 300 feet on each side of the center of the vein or lode, comprising in all 1500 feet in length and 600 feet in width, and generally following a north-south course.

The exterior boundaries are distinctly marked by four substantial monuments. Each corner monument consists of a 1-1/2" x 1-1/2" x 4 wooden post with aluminum tags attached, scribed with claim name and corner description, set one foot in the ground. The boundaries can be readily traced by beginning at corner No. 1, the NE corner:

thence	<u>1500</u>	feet	<u>south</u>	to the	<u>SE</u>	corner, corner No. 2,
thence	<u>600</u>	feet	<u>west</u>	to the	<u>SW</u>	corner, corner No. 3,
thence	<u>1500</u>	feet	<u>north</u>	to the	<u>NW</u>	corner, corner No. 4,
thence	<u>600</u>	feet	<u>east</u>	to the	<u>NE</u>	corner, corner No. 1, the point of beginning.

Said claim is located in the:

NE 1/4 of section _____,

SE 1/4 of section _____,

NW 1/4 of section 25, T.26N, R.49E,

SW 1/4 of section 24, T.26N, R.49E,

M.D.M., Eureka County, State of Nevada.

The boundaries of said claim were defined by law within sixty days from the date of posting of the Notice of Location. The location work, consisting of the making and filing of maps and the payment of fees prescribed by NRS 517.040, was completed by the date of recordation of this certificate.

Discoverer, Locator and Claimant:

Barrick Gold U.S. Inc.

by:
Agent for Barrick Gold U.S. Inc.

WHEN RECORDED, RETURN TO:
Tasha Liebsack
Barrick Gold U.S. Inc.
293 Spruce Road
Eiko, NV 89801



CERTIFICATE OF LOCATION

Lode Mining Claim

NOTICE IS HEREBY GIVEN that **Barrick Gold U.S. Inc.**, 136 E. South Temple, Suite 1300, Salt Lake City, UT 84111, hereby claims under and pursuant to the laws of the State of Nevada and of the laws of the United States of America the following described **LODE MINING CLAIM**:

The name of the claim is the BCB 19.
This claim was located on January 14, 2007, by posting a Location Notice at the discovery monument.

The length of the claim is 750 feet in a NORTH direction and 750 feet in the opposite direction from the monument where the Location Notice is posted, and the width is 300 feet on each side of the center of the vein or lode, comprising in all 1500 feet in length and 600 feet in width, and generally following a north-south course.

The exterior boundaries are distinctly marked by four substantial monuments. Each corner monument consists of a 1-1/2" x 1-1/2" x 4 wooden post with aluminum tags attached, scribed with claim name and corner description, set one foot in the ground. The boundaries can be readily traced by beginning at corner No. 1, the NE corner:

thence	<u>1500</u>	feet	<u>south</u>	to the	<u>SE</u>	corner, corner No. 2.
thence	<u>600</u>	feet	<u>west</u>	to the	<u>SW</u>	corner, corner No. 3.
thence	<u>1500</u>	feet	<u>north</u>	to the	<u>NW</u>	corner, corner No. 4.
thence	<u>600</u>	feet	<u>east</u>	to the	<u>NE</u>	corner, corner No. 1, the point of beginning.

Said claim is located in the:

NE 1/4 of section 25, T.26N, R.49E ,
SE 1/4 of section 24, T.26N, R.49E ,
NW 1/4 of section 25, T.26N, R.49E ,
SW 1/4 of section 24, T.26N, R.49E ,
M.D.M., Eureka County, State of Nevada.

The boundaries of said claim were defined by law within sixty days from the date of posting of the Notice of Location. The location work, consisting of the making and filing of maps and the payment of fees prescribed by NRS 517.040, was completed by the date of recordation of this certificate.

Discoverer, Locator and Claimant:
Barrick Gold U.S. Inc.

by:
Agent for Barrick Gold U.S. Inc.

WHEN RECORDED, RETURN TO:

Tasha Liebsack
Barrick Gold U.S. Inc.
293 Spruce Road
Elko, NV 89801



0208318

CERTIFICATE OF LOCATION

Lode Mining Claim

NOTICE IS HEREBY GIVEN that **Barrick Gold U.S. Inc.**, 136 E. South Temple, Suite 1300, Salt Lake City, UT 84111, hereby claims under and pursuant to the laws of the State of Nevada and of the laws of the United States of America the following described **LODE MINING CLAIM**:

The name of the claim is the BCB 20

This claim was located on January 14, 2007, by posting a Location Notice at the discovery monument.

The length of the claim is 750 feet in a NORTH direction and 750 feet in the opposite direction from the monument where the Location Notice is posted, and the width is 300 feet on each side of the center of the vein or lode, comprising in all 1500 feet in length and 600 feet in width, and generally following a north-south course.

The exterior boundaries are distinctly marked by four substantial monuments. Each corner monument consists of a 1-1/2" x 1-1/2" x 4 wooden post with aluminum tags attached, scribed with claim name and corner description, set one foot in the ground. The boundaries can be readily traced by beginning at corner No. 1, the NE corner:

thence	<u>1500</u>	feet	<u>south</u>	to the	<u>SE</u>	corner, corner No. 2,
thence	<u>600</u>	feet	<u>west</u>	to the	<u>SW</u>	corner, corner No. 3,
thence	<u>1500</u>	feet	<u>north</u>	to the	<u>NW</u>	corner, corner No. 4,
thence	<u>600</u>	feet	<u>east</u>	to the	<u>NE</u>	corner, corner No. 1, the point of beginning.

Said claim is located in the:

NE 1/4 of section 25, T.26N, R.49E,

SE 1/4 of section 24, T.26N, R.49E,

NW 1/4 of section _____,

SW 1/4 of section _____,

M.D.M., Eureka County, State of Nevada.

The boundaries of said claim were defined by law within sixty days from the date of posting of the Notice of Location. The location work, consisting of the making and filing of maps and the payment of fees prescribed by NRS 517.040, was completed by the date of recordation of this certificate.

Discoverer, Locator and Claimant:

Barrick Gold U.S. Inc.

by: _____

[Signature]
Agent for Barrick Gold U.S. Inc.