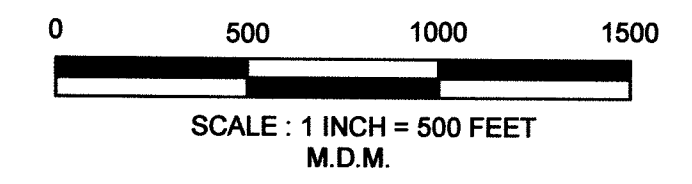
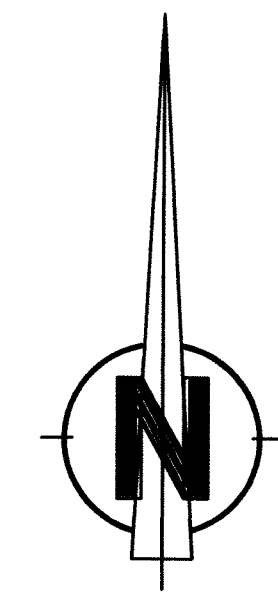
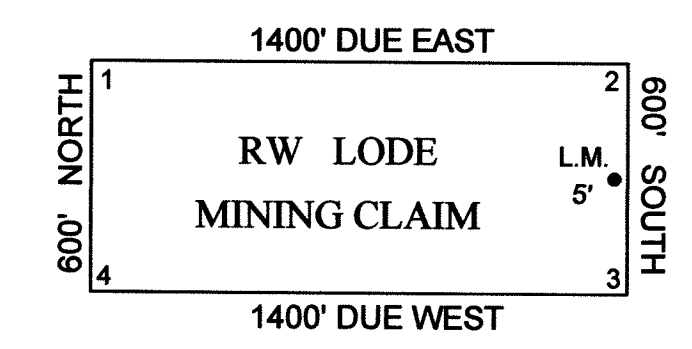


FROM THE NE CORNER OF SECTION 16, T34N, R50E, M.D.M. BEAR NORTH 50° THEN EAST 50° TO THE NE CORNER OF RW 64.

FROM THE SW CORNER OF SECTION 20, T34N, R50E, M.D.M. BEAR SOUTH 50° THEN WEST 50° TO THE SW CORNER OF RW 9.



TYPICAL CLAIM & CORNER NUMBERS



TIES:

- FROM THE NE CORNER OF SECTION 16, T34N, R50E, M.D.M. BEAR NORTH 50° THEN EAST 50° TO THE NE CORNER OF RW 64.
- FROM THE SW CORNER OF SECTION 20, T34N, R50E, M.D.M. BEAR SOUTH 50° THEN WEST 50° TO THE SW CORNER OF RW 9.

CLAIMS RW 28-45 ARE 600' WIDE BY 1150' LONG.
 CLAIMS RW 1-27 & 46-72 ARE 600' WIDE BY 1400' LONG.
 ALL LOCATION MONUMENTS ARE 5' IN FROM THE END CENTER UNLESS NOTED.
 ALL LOCATION MONUMENTS AND CLAIM CORNERS ARE 2"X2"X4' WOOD POST.

- INDICATES A FOUND 1/4 CORNER (BRASS CAP).
- ⊙ INDICATES A FOUND SECTION CORNER (BRASS CAP).

LOCATION DATES:

January 30, 2007 ----- RW 55 - 72
 January 31, 2007 ----- RW 1 - 54

DOC # 0208974
04/17/2007 12:01 PM
Official Record
 Recorded & Transmitted By
 REDSTAR GOLD USA INC.
 Eureka County - NV
 Mike Rebalesi - Recorder
 Fee \$1,854.00 Page 1 of 1
 9971 Recorded By LLH
 Book- Page- 0000

REDSTAR GOLD USA INC.
 5301 LONGLEY LANE, SUITE H-122
 RENO, NEVADA 89511

RW LODE MINING CLAIMS
 NUMBERS (1-72).
 SECTIONS 16 & 20, T34N, R50E M.D.M.
 EUREKA COUNTY, NEVADA