

Official Record

Recording requested By
PALISADE VENTURES

Eureka County - NV
Mike Rebaleati - Recorder

Fee: \$20.50

Page 1 of 1

RPTT:

Recorded By: FES

Book- 0457 Page- 0347

CERTIFICATE OF LOCATION
LODE MINING CLAIM



TO WHOM IT MAY CONCERN:

The Undersigned hereby certifies that Palisade Ventures, whose mailing address is 109 Fir Street, Elko, NV 89801-3023, has located the KM12 1 lode mining claim in an unknown mining district, Eureka County, Nevada, on February 14, 2007. Said Claim is located in the following sections:

<u>1/4</u>	<u>Section</u>	<u>Township</u>	<u>Range</u>	<u>Meridian</u>
<u>SW</u>	<u>1</u>	30N	<u>50 E</u>	Mt. Diablo
<u>SE</u>	<u>1</u>	30N	<u>50 E</u>	Mt. Diablo
<u>NW</u>	<u>12</u>	30N	<u>50 E</u>	Mt. Diablo
<u>NE</u>	<u>12</u>	30N	<u>50 E</u>	Mt. Diablo

The Claim is approximately 1500 feet long and approximately 600 feet wide, such that 10 feet is claimed in an Easterly direction and 1490 feet is claimed in a Westerly direction from the point of discovery (monument of location), at which the Notice of Location is posted, together with 300 feet on each side of the monument of location and centerline of the claim. The general course of the vein and these premises is East and West.

The number, position, and markings on each claim corner are as follows:

<u>Corner</u>	<u>Position</u>	<u>Description</u>	<u>Markings</u>
No. 1	NE Corner	2" x 2" x 4' Wood Post	NE Corner KM12 <u>1</u>
No. 2	SE Corner	2" x 2" x 4' Wood Post	SE Corner KM12 <u>1</u>
No. 3	SW Corner	2" x 2" x 4' Wood Post	SW Corner KM12 <u>1</u>
No. 4	NW Corner	2" x 2" x 4' Wood Post	NW Corner KM12 <u>1</u>

As erected on the ground, each corner monument is marked as described above by metal tags.

The work of location consisted of making the claim maps as provided in NRS 517.040.

Palisade Ventures

By: Sandi Sullivan
Sandi Sullivan, Agent

Recording Requested by: Palisade Ventures

Please Return Receipts to: Carlin Trend Mining Services
369 - 5th Street
Elko, NV 89801

DOC # 0209521

05/15/2007

02:02 PM

Official Record

Recording requested By
PALISADE VENTURES

Eureka County - NV

Mike Rebaleati - Recorder

Fee: \$20.50

Page 1 of 1

RPTT:

Recorded By: FES

Book- 0457 Page- 0348

CERTIFICATE OF LOCATION
LODE MINING CLAIM



0209521

TO WHOM IT MAY CONCERN:

The Undersigned hereby certifies that Palisade Ventures, whose mailing address is 109 Fir Street, Elko, NV 89801-3023, has located the KM12 2 lode mining claim in an unknown mining district, Eureka County, Nevada, on February 14, 2007. Said Claim is located in the following sections:

<u>1/4</u>	<u>Section</u>	<u>Township</u>	<u>Range</u>	<u>Meridian</u>
<u>SE</u>	<u>1</u>	30N	<u>50E</u>	Mt. Diablo
<u>NE</u>	<u>12</u>	30N	<u>50E</u>	Mt. Diablo
---	---	30N	---E	Mt. Diablo
---	---	30N	---E	Mt. Diablo

The Claim is approximately 1500 feet long and approximately 600 feet wide, such that 1490 feet is claimed in an Easterly direction and 10 feet is claimed in a Westerly direction from the point of discovery (monument of location), at which the Notice of Location is posted, together with 300 feet on each side of the monument of location and centerline of the claim. The general course of the vein and these premises is East and West.

The number, position, and markings on each claim corner are as follows:

<u>Corner</u>	<u>Position</u>	<u>Description</u>	<u>Markings</u>
No. 1	NE Corner	2" x 2" x 4' Wood Post	NE Corner KM12 <u>2</u>
No. 2	SE Corner	2" x 2" x 4' Wood Post	SE Corner KM12 <u>2</u>
No. 3	SW Corner	2" x 2" x 4' Wood Post	SW Corner KM12 <u>2</u>
No. 4	NW Corner	2" x 2" x 4' Wood Post	NW Corner KM12 <u>2</u>

As erected on the ground, each corner monument is marked as described above by metal tags.

The work of location consisted of making the claim maps as provided in NRS 517.040.

Palisade Ventures

By: Sandi Sullivan
Sandi Sullivan, Agent

Recording Requested by: Palisade Ventures

Please Return Receipts to: Carlin Trend Mining Services
369 - 5th Street
Elko, NV 89801

Official Record

Recording requested By
PALISADE VENTURES

Eureka County - NV

Mike Rebaleati - Recorder

Fee: \$20.50

Page 1 of 1

RPTT:

Recorded By: FES

Book- 0457 Page- 0349

CERTIFICATE OF LOCATION
LODE MINING CLAIM



TO WHOM IT MAY CONCERN:

The Undersigned hereby certifies that Palisade Ventures, whose mailing address is 109 Fir Street, Elko, NV 89801-3023, has located the KM12 3 lode mining claim in an unknown mining district, Eureka County, Nevada, on February 14, 2007. Said Claim is located in the following sections:

<u>1/4</u>	<u>Section</u>	<u>Township</u>	<u>Range</u>	<u>Meridian</u>
<u>NW</u>	<u>12</u>	30N	<u>50 E</u>	Mt. Diablo
<u>NE</u>	<u>12</u>	30N	<u>50 E</u>	Mt. Diablo
---	---	30N	---	Mt. Diablo
---	---	30N	---	Mt. Diablo

The Claim is approximately 1500 feet long and approximately 600 feet wide, such that 10 feet is claimed in an Easterly direction and 1490 feet is claimed in a Westerly direction from the point of discovery (monument of location), at which the Notice of Location is posted, together with 300 feet on each side of the monument of location and centerline of the claim. The general course of the vein and these premises is East and West.

The number, position, and markings on each claim corner are as follows:

<u>Corner</u>	<u>Position</u>	<u>Description</u>	<u>Markings</u>
No. 1	NE Corner	2" x 2" x 4' Wood Post	NE Corner KM12 <u>3</u>
No. 2	SE Corner	2" x 2" x 4' Wood Post	SE Corner KM12 <u>3</u>
No. 3	SW Corner	2" x 2" x 4' Wood Post	SW Corner KM12 <u>3</u>
No. 4	NW Corner	2" x 2" x 4' Wood Post	NW Corner KM12 <u>3</u>

As erected on the ground, each corner monument is marked as described above by metal tags.

The work of location consisted of making the claim maps as provided in NRS 517.040.

Palisade Ventures

By: Sandi Sullivan
Sandi Sullivan, Agent

Recording Requested by: Palisade Ventures

Please Return Receipts to: Carlin Trend Mining Services
369 - 5th Street
Elko, NV 89801

DOC # 0209523

05/15/2007

02:02 PM

Official Record

Recording requested By
PALISADE VENTURES

Eureka County - NV
Mike Rebaleati - Recorder

Fee: \$20.50

Page 1 of 1

RPTT:

Recorded By: FES

Book- 0457 Page- 0350

CERTIFICATE OF LOCATION
LODE MINING CLAIM



0209523

TO WHOM IT MAY CONCERN:

The Undersigned hereby certifies that Palisade Ventures, whose mailing address is 109 Fir Street, Elko, NV 89801-3023, has located the KM12 4 lode mining claim in an unknown mining district, Eureka County, Nevada, on February 14, 2007. Said Claim is located in the following sections:

<u>1/4</u>	<u>Section</u>	<u>Township</u>	<u>Range</u>	<u>Meridian</u>
<u>NE</u>	<u>12</u>	30N	<u>50</u> E	Mt. Diablo
---	---	30N	---	Mt. Diablo
---	---	30N	---	Mt. Diablo
---	---	30N	---	Mt. Diablo

The Claim is approximately 1500 feet long and approximately 600 feet wide, such that 1490 feet is claimed in an Easterly direction and 10 feet is claimed in a Westerly direction from the point of discovery (monument of location), at which the Notice of Location is posted, together with 300 feet on each side of the monument of location and centerline of the claim. The general course of the vein and these premises is East and West.

The number, position, and markings on each claim corner are as follows:

<u>Corner</u>	<u>Position</u>	<u>Description</u>	<u>Markings</u>
No. 1	NE Corner	2" x 2" x 4' Wood Post	NE Corner KM12 <u>4</u>
No. 2	SE Corner	2" x 2" x 4' Wood Post	SE Corner KM12 <u>4</u>
No. 3	SW Corner	2" x 2" x 4' Wood Post	SW Corner KM12 <u>4</u>
No. 4	NW Corner	2" x 2" x 4' Wood Post	NW Corner KM12 <u>4</u>

As erected on the ground, each corner monument is marked as described above by metal tags.

The work of location consisted of making the claim maps as provided in NRS 517.040.

Palisade Ventures

By: Sandi Sullivan
Sandi Sullivan, Agent

Recording Requested by: Palisade Ventures

Please Return Receipts to: Carlin Trend Mining Services
369 - 5th Street
Elko, NV 89801

DOC # 0209524

05/15/2007 02:02 PM

Official Record

Recording requested By
PALISADE VENTURES

Eureka County - NV

Mike Rebaleati - Recorder

Fee: \$20.50 Page 1 of 1
RPTT: Recorded By: FES
Book- 0457 Page- 0351

CERTIFICATE OF LOCATION
LODE MINING CLAIM



TO WHOM IT MAY CONCERN:

The Undersigned hereby certifies that Palisade Ventures, whose mailing address is 109 Fir Street, Elko, NV 89801-3023, has located the KM12 5 lode mining claim in an unknown mining district, Eureka County, Nevada, on February 14, 2007. Said Claim is located in the following sections:

<u>1/4</u>	<u>Section</u>	<u>Township</u>	<u>Range</u>	<u>Meridian</u>
<u>NW</u>	<u>12</u>	30N	<u>50 E</u>	Mt. Diablo
<u>NE</u>	<u>12</u>	30N	<u>50 E</u>	Mt. Diablo
---	---	30N	<u>E</u>	Mt. Diablo
---	---	30N	<u>E</u>	Mt. Diablo

The Claim is approximately 1500 feet long and approximately 600 feet wide, such that 10 feet is claimed in an Easterly direction and 1490 feet is claimed in a Westerly direction from the point of discovery (monument of location), at which the Notice of Location is posted, together with 300 feet on each side of the monument of location and centerline of the claim. The general course of the vein and these premises is East and West.

The number, position, and markings on each claim corner are as follows:

<u>Corner</u>	<u>Position</u>	<u>Description</u>	<u>Markings</u>
No. 1	NE Corner	2" x 2" x 4' Wood Post	NE Corner KM12 <u>5</u>
No. 2	SE Corner	2" x 2" x 4' Wood Post	SE Corner KM12 <u>5</u>
No. 3	SW Corner	2" x 2" x 4' Wood Post	SW Corner KM12 <u>5</u>
No. 4	NW Corner	2" x 2" x 4' Wood Post	NW Corner KM12 <u>5</u>

As erected on the ground, each corner monument is marked as described above by metal tags.

The work of location consisted of making the claim maps as provided in NRS 517.040.

Palisade Ventures

By: Sandi Sullivan
Sandi Sullivan, Agent

Recording Requested by: Palisade Ventures

Please Return Receipts to: Carlin Trend Mining Services
369 - 5th Street
Elko, NV 89801

Official Record

Recording requested By
PALISADE VENTURES

Eureka County - NV

Mike Rebaleati - Recorder

Fee: \$20.50 Page 1 of 1
RPTT: Recorded By: FES
Book- 0457 Page- 0352

CERTIFICATE OF LOCATION
LODE MINING CLAIM



0209525

TO WHOM IT MAY CONCERN:

The Undersigned hereby certifies that Palisade Ventures, whose mailing address is 109 Fir Street, Elko, NV 89801-3023, has located the KM12 6 lode mining claim in an unknown mining district, Eureka County, Nevada, on February 14, 2007. Said Claim is located in the following sections:

<u>1/4</u>	<u>Section</u>	<u>Township</u>	<u>Range</u>	<u>Meridian</u>
<u>NE</u>	<u>12</u>	30N	<u>50E</u>	Mt. Diablo
---	---	30N	---	Mt. Diablo
---	---	30N	---	Mt. Diablo
---	---	30N	---	Mt. Diablo

The Claim is approximately 1500 feet long and approximately 600 feet wide, such that 1490 feet is claimed in an Easterly direction and 10 feet is claimed in a Westerly direction from the point of discovery (monument of location), at which the Notice of Location is posted, together with 300 feet on each side of the monument of location and centerline of the claim. The general course of the vein and these premises is East and West.

The number, position, and markings on each claim corner are as follows:

<u>Corner</u>	<u>Position</u>	<u>Description</u>	<u>Markings</u>
No. 1	NE Corner	2" x 2" x 4' Wood Post	NE Corner KM12 <u>6</u>
No. 2	SE Corner	2" x 2" x 4' Wood Post	SE Corner KM12 <u>6</u>
No. 3	SW Corner	2" x 2" x 4' Wood Post	SW Corner KM12 <u>6</u>
No. 4	NW Corner	2" x 2" x 4' Wood Post	NW Corner KM12 <u>6</u>

As erected on the ground, each corner monument is marked as described above by metal tags.

The work of location consisted of making the claim maps as provided in NRS 517.040.

Palisade Ventures

By: Sandi Sullivan
Sandi Sullivan, Agent

Recording Requested by: Palisade Ventures

Please Return Receipts to: Carlin Trend Mining Services
369 - 5th Street
Elko, NV 89801

Official Record

Recording requested By
PALISADE VENTURES

Eureka County - NV

Mike Rebaleati - Recorder

Fee: \$20.50

Page 1 of 1

RPTT:

Recorded By FES

Book- 0457 Page- 0353

CERTIFICATE OF LOCATION
LODE MINING CLAIM



0209526

TO WHOM IT MAY CONCERN:

The Undersigned hereby certifies that Palisade Ventures, whose mailing address is 109 Fir Street, Elko, NV 89801-3023, has located the KM12 7 lode mining claim in an unknown mining district, Eureka County, Nevada, on February 14, 2007. Said Claim is located in the following sections:

<u>1/4</u>	<u>Section</u>	<u>Township</u>	<u>Range</u>	<u>Meridian</u>
<u>NW</u>	<u>12</u>	30N	<u>50 E</u>	Mt. Diablo
<u>NE</u>	<u>12</u>	30N	<u>50 E</u>	Mt. Diablo
---	---	30N	---	Mt. Diablo
---	---	30N	---	Mt. Diablo

The Claim is approximately 1500 feet long and approximately 600 feet wide, such that 10 feet is claimed in an Easterly direction and 1490 feet is claimed in a Westerly direction from the point of discovery (monument of location), at which the Notice of Location is posted, together with 300 feet on each side of the monument of location and centerline of the claim. The general course of the vein and these premises is East and West.

The number, position, and markings on each claim corner are as follows:

<u>Corner</u>	<u>Position</u>	<u>Description</u>	<u>Markings</u>
No. 1	NE Corner	2" x 2" x 4' Wood Post	NE Corner KM12 <u>7</u>
No. 2	SE Corner	2" x 2" x 4' Wood Post	SE Corner KM12 <u>7</u>
No. 3	SW Corner	2" x 2" x 4' Wood Post	SW Corner KM12 <u>7</u>
No. 4	NW Corner	2" x 2" x 4' Wood Post	NW Corner KM12 <u>7</u>

As erected on the ground, each corner monument is marked as described above by metal tags.

The work of location consisted of making the claim maps as provided in NRS 517.040.

Palisade Ventures

By: Sandi Sullivan
Sandi Sullivan, Agent

Recording Requested by: Palisade Ventures

Please Return Receipts to: Carlin Trend Mining Services
369 - 5th Street
Elko, NV 89801

DOC # 0209527

05/15/2007 02:02 PM

Official Record

Recording requested By
PALISADE VENTURES

Eureka County - NV

Mike Rebaleati - Recorder

Fee: \$20.50

Page 1 of 1

RPTT:

Recorded By: FES

Book- 0457 Page- 0354

CERTIFICATE OF LOCATION
LODE MINING CLAIM



0209527

TO WHOM IT MAY CONCERN:

The Undersigned hereby certifies that Palisade Ventures, whose mailing address is 109 Fir Street, Elko, NV 89801-3023, has located the KM12 8 lode mining claim in an unknown mining district, Eureka County, Nevada, on February 14, 2007. Said Claim is located in the following sections:

<u>1/4</u>	<u>Section</u>	<u>Township</u>	<u>Range</u>	<u>Meridian</u>
<u>NE</u>	<u>12</u>	30N	<u>50</u> E	Mt. Diablo
---	---	30N	---	Mt. Diablo
---	---	30N	---	Mt. Diablo
---	---	30N	---	Mt. Diablo

The Claim is approximately 1500 feet long and approximately 600 feet wide, such that 1490 feet is claimed in an Easterly direction and 10 feet is claimed in a Westerly direction from the point of discovery (monument of location), at which the Notice of Location is posted, together with 300 feet on each side of the monument of location and centerline of the claim. The general course of the vein and these premises is East and West.

The number, position, and markings on each claim corner are as follows:

<u>Corner</u>	<u>Position</u>	<u>Description</u>	<u>Markings</u>
No. 1	NE Corner	2" x 2" x 4' Wood Post	NE Corner KM12 <u>8</u>
No. 2	SE Corner	2" x 2" x 4' Wood Post	SE Corner KM12 <u>8</u>
No. 3	SW Corner	2" x 2" x 4' Wood Post	SW Corner KM12 <u>8</u>
No. 4	NW Corner	2" x 2" x 4' Wood Post	NW Corner KM12 <u>8</u>

As erected on the ground, each corner monument is marked as described above by metal tags.

The work of location consisted of making the claim maps as provided in NRS 517.040.

Palisade Ventures

By: Sandi Sullivan
Sandi Sullivan, Agent

Recording Requested by: Palisade Ventures

Please Return Receipts to: Carlin Trend Mining Services
369 - 5th Street
Elko, NV 89801

DOC # 0209528

05/15/2007

02:02 PM

Official Record

Recording requested By
PALISADE VENTURES

Eureka County - NV

Mike Rebaleati - Recorder

Fee \$20.50

Page 1 of 1

RPTT:

Recorded By: FES

Book- 0457 Page- 0355

CERTIFICATE OF LOCATION
LODE MINING CLAIM



0209528

TO WHOM IT MAY CONCERN:

The Undersigned hereby certifies that Palisade Ventures, whose mailing address is 109 Fir Street, Elko, NV 89801-3023, has located the **KM12 9** lode mining claim in an unknown mining district, Eureka County, Nevada, on February 14, 2007. Said Claim is located in the following sections:

<u>1/4</u>	<u>Section</u>	<u>Township</u>	<u>Range</u>	<u>Meridian</u>
<u>NW</u>	<u>12</u>	30N	<u>50 E</u>	Mt. Diablo
<u>SW</u>	<u>12</u>	30N	<u>50 E</u>	Mt. Diablo
---	---	30N	---	Mt. Diablo
---	---	30N	---	Mt. Diablo

The Claim is approximately 1500 feet long and approximately 600 feet wide, such that 10 feet is claimed in an Easterly direction and 1490 feet is claimed in a Westerly direction from the point of discovery (monument of location), at which the Notice of Location is posted, together with 300 feet on each side of the monument of location and centerline of the claim. The general course of the vein and these premises is East and West.

The number, position, and markings on each claim corner are as follows:

<u>Corner</u>	<u>Position</u>	<u>Description</u>	<u>Markings</u>
No. 1	NE Corner	2" x 2" x 4' Wood Post	NE Corner KM12 <u>9</u>
No. 2	SE Corner	2" x 2" x 4' Wood Post	SE Corner KM12 <u>9</u>
No. 3	SW Corner	2" x 2" x 4' Wood Post	SW Corner KM12 <u>9</u>
No. 4	NW Corner	2" x 2" x 4' Wood Post	NW Corner KM12 <u>9</u>

As erected on the ground, each corner monument is marked as described above by metal tags.

The work of location consisted of making the claim maps as provided in NRS 517.040.

Palisade Ventures

By: Sandi Sullivan
Sandi Sullivan, Agent

Recording Requested by: Palisade Ventures

Please Return Receipts to: Carlin Trend Mining Services
369 - 5th Street
Elko, NV 89801

DOC # 0209529

05/15/2007

02.02 PM

Official Record

Recording requested By
PALISADE VENTURES

Eureka County - NV

Mike Rebaleati - Recorder

Fee: \$20.50

Page 1 of 1

RPTT:

Recorded By: FES

Book- 0457 Page- 0356

CERTIFICATE OF LOCATION
LODE MINING CLAIM



0209529

TO WHOM IT MAY CONCERN:

The Undersigned hereby certifies that Palisade Ventures, whose mailing address is 109 Fir Street, Elko, NV 89801-3023, has located the **KM12 10** lode mining claim in an unknown mining district, Eureka County, Nevada, on February 14, 2007. Said Claim is located in the following sections:

<u>1/4</u>	<u>Section</u>	<u>Township</u>	<u>Range</u>	<u>Meridian</u>
<u>NE</u>	<u>12</u>	30N	<u>50 E</u>	Mt. Diablo
<u>SE</u>	<u>12</u>	30N	<u>50 E</u>	Mt. Diablo
---	---	30N	<u>E</u>	Mt. Diablo
---	---	30N	<u>E</u>	Mt. Diablo

The Claim is approximately 1500 feet long and approximately 600 feet wide, such that 1490 feet is claimed in an Easterly direction and 10 feet is claimed in a Westerly direction from the point of discovery (monument of location), at which the Notice of Location is posted, together with 300 feet on each side of the monument of location and centerline of the claim. The general course of the vein and these premises is East and West.

The number, position, and markings on each claim corner are as follows:

<u>Corner</u>	<u>Position</u>	<u>Description</u>	<u>Markings</u>
No. 1	NE Corner	2" x 2" x 4' Wood Post	NE Corner KM12 <u>10</u>
No. 2	SE Corner	2" x 2" x 4' Wood Post	SE Corner KM12 <u>10</u>
No. 3	SW Corner	2" x 2" x 4' Wood Post	SW Corner KM12 <u>10</u>
No. 4	NW Corner	2" x 2" x 4' Wood Post	NW Corner KM12 <u>10</u>

As erected on the ground, each corner monument is marked as described above by metal tags.

The work of location consisted of making the claim maps as provided in NRS 517.040.

Palisade Ventures

By: Sandi Sullivan
Sandi Sullivan, Agent

Recording Requested by: Palisade Ventures

Please Return Receipts to: Carlin Trend Mining Services
369 - 5th Street
Elko, NV 89801

DOC # 0209530

05/15/2007

02:02 PM

Official Record

Recording requested By
PALISADE VENTURES

Eureka County - NV

Mike Rebaleati - Recorder

Fee: \$20.50

Page 1 of 1

RPTT:

Recorded By: FES

Book- 0457 Page- 0357

CERTIFICATE OF LOCATION
LODE MINING CLAIM



0209530

TO WHOM IT MAY CONCERN:

The Undersigned hereby certifies that Palisade Ventures, whose mailing address is 109 Fir Street, Elko, NV 89801-3023, has located the **KM12 11** lode mining claim in an unknown mining district, Eureka County, Nevada, on February 14, 2007. Said Claim is located in the following sections:

<u>1/4</u>	<u>Section</u>	<u>Township</u>	<u>Range</u>	<u>Meridian</u>
<u>SW2</u>	<u>12</u>	30N	<u>50</u> E	Mt. Diablo
_____	_____	30N	_____ E	Mt. Diablo
_____	_____	30N	_____ E	Mt. Diablo
_____	_____	30N	_____ E	Mt. Diablo

The Claim is approximately 1500 feet long and approximately 600 feet wide, such that 10 feet is claimed in an Easterly direction and 1490 feet is claimed in a Westerly direction from the point of discovery (monument of location), at which the Notice of Location is posted, together with 300 feet on each side of the monument of location and centerline of the claim. The general course of the vein and these premises is East and West.

The number, position, and markings on each claim corner are as follows:

<u>Corner</u>	<u>Position</u>	<u>Description</u>	<u>Markings</u>
No. 1	NE Corner	2" x 2" x 4' Wood Post	NE Corner KM12 <u>11</u>
No. 2	SE Corner	2" x 2" x 4' Wood Post	SE Corner KM12 <u>11</u>
No. 3	SW Corner	2" x 2" x 4' Wood Post	SW Corner KM12 <u>11</u>
No. 4	NW Corner	2" x 2" x 4' Wood Post	NW Corner KM12 <u>11</u>

As erected on the ground, each corner monument is marked as described above by metal tags.

The work of location consisted of making the claim maps as provided in NRS 517.040.

Palisade Ventures

By: Sandi Sullivan
Sandi Sullivan, Agent

Recording Requested by: Palisade Ventures

Please Return Receipts to: Carlin Trend Mining Services
369 - 5th Street
Elko, NV 89801

DOC # 0209531

05/15/2007

02:02 PM

Official Record

Recording requested By
PALISADE VENTURES

Eureka County - NV

Mike Rebaleati - Recorder

Fee: \$20.50

Page 1 of 1

RPTT:

Recorded By FES

Book- 0457 Page- 0358

CERTIFICATE OF LOCATION
LODE MINING CLAIM



0209531

TO WHOM IT MAY CONCERN:

The Undersigned hereby certifies that Palisade Ventures, whose mailing address is 109 Fir Street, Elko, NV 89801-3023, has located the KM12 12 lode mining claim in an unknown mining district, Eureka County, Nevada, on February 14, 2007. Said Claim is located in the following sections:

<u>1/4</u>	<u>Section</u>	<u>Township</u>	<u>Range</u>	<u>Meridian</u>
<u>SW</u>	<u>12</u>	30N	<u>50 E</u>	Mt. Diablo
<u>SE</u>	<u>12</u>	30N	<u>50 E</u>	Mt. Diablo
---	---	30N	---	Mt. Diablo
---	---	30N	---	Mt. Diablo

The Claim is approximately 1500 feet long and approximately 600 feet wide, such that 1490 feet is claimed in an Easterly direction and 10 feet is claimed in a Westerly direction from the point of discovery (monument of location), at which the Notice of Location is posted, together with 300 feet on each side of the monument of location and centerline of the claim. The general course of the vein and these premises is East and West.

The number, position, and markings on each claim corner are as follows:

<u>Corner</u>	<u>Position</u>	<u>Description</u>	<u>Markings</u>
No. 1	NE Corner	2" x 2" x 4' Wood Post	NE Corner KM12 <u>12</u>
No. 2	SE Corner	2" x 2" x 4' Wood Post	SE Corner KM12 <u>12</u>
No. 3	SW Corner	2" x 2" x 4' Wood Post	SW Corner KM12 <u>12</u>
No. 4	NW Corner	2" x 2" x 4' Wood Post	NW Corner KM12 <u>12</u>

As erected on the ground, each corner monument is marked as described above by metal tags.

The work of location consisted of making the claim maps as provided in NRS 517.040.

Palisade Ventures

By: Sandi Sullivan
Sandi Sullivan, Agent

Recording Requested by: Palisade Ventures

Please Return Receipts to: Carlin Trend Mining Services
369 - 5th Street
Elko, NV 89801

DOC # 0209532

05/15/2007

02:02 PM

Official Record

Recording requested By
PALISADE VENTURES

Eureka County - NV

Mike Rebaleati - Recorder

Fee: \$20.50

Page 1 of 1

RPTT:

Recorded By: FES

Book- 0457 Page-

0359



**CERTIFICATE OF LOCATION
LODE MINING CLAIM**

TO WHOM IT MAY CONCERN:

The Undersigned hereby certifies that Palisade Ventures, whose mailing address is 109 Fir Street, Elko, NV 89801-3023, has located the **KM12 13** lode mining claim in an unknown mining district, Eureka County, Nevada, on February 14, 2007. Said Claim is located in the following sections:

<u>1/4</u>	<u>Section</u>	<u>Township</u>	<u>Range</u>	<u>Meridian</u>
<u>SW</u>	<u>12</u>	30N	<u>50</u> E	Mt. Diablo
---	---	30N	E	Mt. Diablo
---	---	30N	E	Mt. Diablo
---	---	30N	E	Mt. Diablo

The Claim is approximately 1500 feet long and approximately 600 feet wide, such that 10 feet is claimed in an Easterly direction and 1490 feet is claimed in a Westerly direction from the point of discovery (monument of location), at which the Notice of Location is posted, together with 300 feet on each side of the monument of location and centerline of the claim. The general course of the vein and these premises is East and West.

The number, position, and markings on each claim corner are as follows:

<u>Corner</u>	<u>Position</u>	<u>Description</u>	<u>Markings</u>
No. 1	NE Corner	2" x 2" x 4' Wood Post	NE Corner KM12 <u>13</u>
No. 2	SE Corner	2" x 2" x 4' Wood Post	SE Corner KM12 <u>13</u>
No. 3	SW Corner	2" x 2" x 4' Wood Post	SW Corner KM12 <u>13</u>
No. 4	NW Corner	2" x 2" x 4' Wood Post	NW Corner KM12 <u>13</u>

As erected on the ground, each corner monument is marked as described above by metal tags.

The work of location consisted of making the claim maps as provided in NRS 517.040.

Palisade Ventures

By: Sandi Sullivan
Sandi Sullivan, Agent

Recording Requested by: Palisade Ventures

Please Return Receipts to: Carlin Trend Mining Services
369 - 5th Street
Elko, NV 89801

DOC # 0209533

05/15/2007 02:02 PM

Official Record

Recording requested By
PALISADE VENTURES

Eureka County - NV

Mike Rebaleati - Recorder

Fee: \$20.50 Page 1 of 1
RPTT: Recorded By FES
Book- 0457 Page- 0360

CERTIFICATE OF LOCATION
LODE MINING CLAIM



0209533

TO WHOM IT MAY CONCERN:

The Undersigned hereby certifies that Palisade Ventures, whose mailing address is 109 Fir Street, Elko, NV 89801-3023, has located the KM12 14 lode mining claim in an unknown mining district, Eureka County, Nevada, on February 14, 2007. Said Claim is located in the following sections:

<u>1/4</u>	<u>Section</u>	<u>Township</u>	<u>Range</u>	<u>Meridian</u>
<u>SW</u>	<u>12</u>	30N	<u>50 E</u>	Mt. Diablo
<u>SE</u>	<u>12</u>	30N	<u>50 E</u>	Mt. Diablo
---	---	30N	---	Mt. Diablo
---	---	30N	---	Mt. Diablo

The Claim is approximately 1500 feet long and approximately 600 feet wide, such that 1490 feet is claimed in an Easterly direction and 10 feet is claimed in a Westerly direction from the point of discovery (monument of location), at which the Notice of Location is posted, together with 300 feet on each side of the monument of location and centerline of the claim. The general course of the vein and these premises is East and West.

The number, position, and markings on each claim corner are as follows:

<u>Corner</u>	<u>Position</u>	<u>Description</u>	<u>Markings</u>
No. 1	NE Corner	2" x 2" x 4' Wood Post	NE Corner KM12 <u>14</u>
No. 2	SE Corner	2" x 2" x 4' Wood Post	SE Corner KM12 <u>14</u>
No. 3	SW Corner	2" x 2" x 4' Wood Post	SW Corner KM12 <u>14</u>
No. 4	NW Corner	2" x 2" x 4' Wood Post	NW Corner KM12 <u>14</u>

As erected on the ground, each corner monument is marked as described above by metal tags.

The work of location consisted of making the claim maps as provided in NRS 517.040.

Palisade Ventures

By: Sandi Sullivan
Sandi Sullivan, Agent

Recording Requested by: Palisade Ventures

Please Return Receipts to: Carlin Trend Mining Services
369 - 5th Street
Elko, NV 89801

Official Record

Recording requested By
PALISADE VENTURES

Eureka County - NV
Mike Rebaleati - Recorder

Fee: \$20.50 Page 1 of 1
RPTT: Recorded By: FES
Book- 0457 Page- 0361

CERTIFICATE OF LOCATION
LODE MINING CLAIM



TO WHOM IT MAY CONCERN:

The Undersigned hereby certifies that Palisade Ventures, whose mailing address is 109 Fir Street, Elko, NV 89801-3023, has located the KM12 15 lode mining claim in an unknown mining district, Eureka County, Nevada, on February 14, 2007. Said Claim is located in the following sections:

<u>1/4</u>	<u>Section</u>	<u>Township</u>	<u>Range</u>	<u>Meridian</u>
<u>SW</u>	<u>12</u>	30N	<u>50 E</u>	Mt. Diablo
---	---	30N	---	Mt. Diablo
---	---	30N	---	Mt. Diablo
---	---	30N	---	Mt. Diablo

The Claim is approximately 1500 feet long and approximately 600 feet wide, such that 10 feet is claimed in an Easterly direction and 1490 feet is claimed in a Westerly direction from the point of discovery (monument of location), at which the Notice of Location is posted, together with 300 feet on each side of the monument of location and centerline of the claim. The general course of the vein and these premises is East and West.

The number, position, and markings on each claim corner are as follows:

<u>Corner</u>	<u>Position</u>	<u>Description</u>	<u>Markings</u>
No. 1	NE Corner	2" x 2" x 4' Wood Post	NE Corner KM12 <u>15</u>
No. 2	SE Corner	2" x 2" x 4' Wood Post	SE Corner KM12 <u>15</u>
No. 3	SW Corner	2" x 2" x 4' Wood Post	SW Corner KM12 <u>15</u>
No. 4	NW Corner	2" x 2" x 4' Wood Post	NW Corner KM12 <u>15</u>

As erected on the ground, each corner monument is marked as described above by metal tags.

The work of location consisted of making the claim maps as provided in NRS 517.040.

Palisade Ventures

By: Sandi Sullivan
Sandi Sullivan, Agent

Recording Requested by: Palisade Ventures

Please Return Receipts to: Carlin Trend Mining Services
369 - 5th Street
Elko, NV 89801

DOC # 0209535

05/15/2007

02:02 PM

Official Record

Recording requested By
PALISADE VENTURES

Eureka County - NV
Mike Rebaleati - Recorder

Fee: \$20.50

Page 1 of 1

RPTT:

Recorded By: FES

Book- 0457 Page- 0362



0209535

CERTIFICATE OF LOCATION
LODE MINING CLAIM

TO WHOM IT MAY CONCERN:

The Undersigned hereby certifies that Palisade Ventures, whose mailing address is 109 Fir Street, Elko, NV 89801-3023, has located the KM12 16 lode mining claim in an unknown mining district, Eureka County, Nevada, on February 14, 2007. Said Claim is located in the following sections:

<u>1/4</u>	<u>Section</u>	<u>Township</u>	<u>Range</u>	<u>Meridian</u>
<u>SW</u>	<u>12</u>	30N	<u>50 E</u>	Mt. Diablo
<u>SE</u>	<u>12</u>	30N	<u>50 E</u>	Mt. Diablo
---	---	30N	---	Mt. Diablo
---	---	30N	---	Mt. Diablo

The Claim is approximately 1500 feet long and approximately 600 feet wide, such that 1490 feet is claimed in an Easterly direction and 10 feet is claimed in a Westerly direction from the point of discovery (monument of location), at which the Notice of Location is posted, together with 300 feet on each side of the monument of location and centerline of the claim. The general course of the vein and these premises is East and West.

The number, position, and markings on each claim corner are as follows:

<u>Corner</u>	<u>Position</u>	<u>Description</u>	<u>Markings</u>
No. 1	NE Corner	2" x 2" x 4' Wood Post	NE Corner KM12 <u>16</u>
No. 2	SE Corner	2" x 2" x 4' Wood Post	SE Corner KM12 <u>16</u>
No. 3	SW Corner	2" x 2" x 4' Wood Post	SW Corner KM12 <u>16</u>
No. 4	NW Corner	2" x 2" x 4' Wood Post	NW Corner KM12 <u>16</u>

As erected on the ground, each corner monument is marked as described above by metal tags.

The work of location consisted of making the claim maps as provided in NRS 517.040.

Palisade Ventures

By: Sandi Sullivan
Sandi Sullivan, Agent

Recording Requested by: Palisade Ventures

Please Return Receipts to: Carlin Trend Mining Services
369 - 5th Street
Elko, NV 89801

DOC # 0209536

05/15/2007 02:02 PM

Official Record

Recording requested By
PALISADE VENTURES

Eureka County - NV

Mike Rebaleati - Recorder

Fee: \$20.50

Page 1 of 1

RPTT:

Recorded By: FES

Book- 0457 Page- 0363

CERTIFICATE OF LOCATION
LODE MINING CLAIM



TO WHOM IT MAY CONCERN:

The Undersigned hereby certifies that Palisade Ventures, whose mailing address is 109 Fir Street, Elko, NV 89801-3023, has located the **KM12 17** lode mining claim in an unknown mining district, Eureka County, Nevada, on February 14, 2007. Said Claim is located in the following sections:

<u>1/4</u>	<u>Section</u>	<u>Township</u>	<u>Range</u>	<u>Meridian</u>
<u>SW</u>	<u>12</u>	30N	<u>50 E</u>	Mt. Diablo
<u>NW</u>	<u>13</u>	30N	<u>50 E</u>	Mt. Diablo
---	---	30N	---	Mt. Diablo
---	---	30N	---	Mt. Diablo

The Claim is approximately 1500 feet long and approximately 600 feet wide, such that 10 feet is claimed in an Easterly direction and 1490 feet is claimed in a Westerly direction from the point of discovery (monument of location), at which the Notice of Location is posted, together with 300 feet on each side of the monument of location and centerline of the claim. The general course of the vein and these premises is East and West.

The number, position, and markings on each claim corner are as follows:

<u>Corner</u>	<u>Position</u>	<u>Description</u>	<u>Markings</u>
No. 1	NE Corner	2" x 2" x 4' Wood Post	NE Corner KM12 <u>17</u>
No. 2	SE Corner	2" x 2" x 4' Wood Post	SE Corner KM12 <u>17</u>
No. 3	SW Corner	2" x 2" x 4' Wood Post	SW Corner KM12 <u>17</u>
No. 4	NW Corner	2" x 2" x 4' Wood Post	NW Corner KM12 <u>17</u>

As erected on the ground, each corner monument is marked as described above by metal tags.

The work of location consisted of making the claim maps as provided in NRS 517.040.

Palisade Ventures

By: Sandi Sullivan
Sandi Sullivan, Agent

Recording Requested by: Palisade Ventures

Please Return Receipts to: Carlin Trend Mining Services
369 - 5th Street
Elko, NV 89801

Official Record

Recording requested By
PALISADE VENTURES

Eureka County - NV

Mike Rebaleati - Recorder

Fee: \$20.50

Page 1 of 1

RPTT:

Recorded By: FES

Book- 0457 Page- 0364

CERTIFICATE OF LOCATION
LODE MINING CLAIM



0209537

TO WHOM IT MAY CONCERN:

The Undersigned hereby certifies that Palisade Ventures, whose mailing address is 109 Fir Street, Elko, NV 89801-3023, has located the KM12 18 lode mining claim in an unknown mining district, Eureka County, Nevada, on February 14, 2007. Said Claim is located in the following sections:

<u>1/4</u>	<u>Section</u>	<u>Township</u>	<u>Range</u>	<u>Meridian</u>
<u>SW</u>	<u>12</u>	30N	<u>E</u>	Mt. Diablo
<u>SE</u>	<u>12</u>	30N	<u>E</u>	Mt. Diablo
<u>NW</u>	<u>13</u>	30N	<u>E</u>	Mt. Diablo
<u>NE</u>	<u>13</u>	30N	<u>E</u>	Mt. Diablo

The Claim is approximately 1500 feet long and approximately 600 feet wide, such that 1490 feet is claimed in an Easterly direction and 10 feet is claimed in a Westerly direction from the point of discovery (monument of location), at which the Notice of Location is posted, together with 300 feet on each side of the monument of location and centerline of the claim. The general course of the vein and these premises is East and West.

The number, position, and markings on each claim corner are as follows:

<u>Corner</u>	<u>Position</u>	<u>Description</u>	<u>Markings</u>
No. 1	NE Corner	2" x 2" x 4' Wood Post	NE Corner KM12 <u>18</u>
No. 2	SE Corner	2" x 2" x 4' Wood Post	SE Corner KM12 <u>18</u>
No. 3	SW Corner	2" x 2" x 4' Wood Post	SW Corner KM12 <u>18</u>
No. 4	NW Corner	2" x 2" x 4' Wood Post	NW Corner KM12 <u>18</u>

As erected on the ground, each corner monument is marked as described above by metal tags.

The work of location consisted of making the claim maps as provided in NRS 517.040.

Palisade Ventures

By: Sandi Sullivan
Sandi Sullivan, Agent

Recording Requested by: Palisade Ventures

Please Return Receipts to: Carlin Trend Mining Services
369 - 5th Street
Elko, NV 89801

Official Record

Recording requested By
PALISADE VENTURES

Eureka County - NV

Mike Rebaleati - Recorder

Fee: \$20.50

Page 1 of 1

RPTT:

Recorded By: FES

Book- 0457 Page- 0365

CERTIFICATE OF LOCATION
LODE MINING CLAIM



0209538

TO WHOM IT MAY CONCERN:

The Undersigned hereby certifies that Palisade Ventures, whose mailing address is 109 Fir Street, Elko, NV 89801-3023, has located the KM12 19 lode mining claim in an unknown mining district, Eureka County, Nevada, on February 14, 2007. Said Claim is located in the following sections:

<u>1/4</u>	<u>Section</u>	<u>Township</u>	<u>Range</u>	<u>Meridian</u>
<u>NW</u>	<u>12</u>	30N	<u>50E</u>	Mt. Diablo
<u>SW</u>	<u>12</u>	30N	<u>50E</u>	Mt. Diablo
<u>SE</u>	<u>12</u>	30N	<u>50E</u>	Mt. Diablo
<u>NE</u>	<u>12</u>	30N	<u>50E</u>	Mt. Diablo

The Claim is approximately 1500 feet long and approximately 600 feet wide, such that 1490 feet is claimed in a Northerly direction and 10 feet is claimed in a Southerly direction from the point of discovery (monument of location), at which the Notice of Location is posted, together with 300 feet on each side of the monument of location and centerline of the claim. The general course of the vein and these premises is North and South.

The number, position, and markings on each claim corner are as follows:

<u>Corner</u>	<u>Position</u>	<u>Description</u>	<u>Markings</u>
No. 1	NE Corner	2" x 2" x 4' Wood Post	NE Corner KM12 <u>19</u>
No. 2	SE Corner	2" x 2" x 4' Wood Post	SE Corner KM12 <u>19</u>
No. 3	SW Corner	2" x 2" x 4' Wood Post	SW Corner KM12 <u>19</u>
No. 4	NW Corner	2" x 2" x 4' Wood Post	NW Corner KM12 <u>19</u>

As erected on the ground, each corner monument is marked as described above by metal tags.

The work of location consisted of making the claim maps as provided in NRS 517.040.

Palisade Ventures

By: Sandi Sullivan
Sandi Sullivan, Agent

Recording Requested by: Palisade Ventures

Please Return Receipts to: Carlin Trend Mining Services
369 - 5th Street
Elko, NV 89801

DOC # 0209539

05/15/2007

02:02 PM

Official Record

Recording requested By
PALISADE VENTURES

Eureka County - NV

Mike Rebaleati - Recorder

Fee: \$20.50

Page 1 of 1

RPTT:

Recorded By: FES

Book- 0457 Page-

0366

CERTIFICATE OF LOCATION
LODE MINING CLAIM



0209539

TO WHOM IT MAY CONCERN:

The Undersigned hereby certifies that Palisade Ventures, whose mailing address is 109 Fir Street, Elko, NV 89801-3023, has located the KM12 20 lode mining claim in an unknown mining district, Eureka County, Nevada, on February 14, 2007. Said Claim is located in the following sections:

<u>1/4</u>	<u>Section</u>	<u>Township</u>	<u>Range</u>	<u>Meridian</u>
<u>NW</u>	<u>12</u>	30N	<u>50E</u>	Mt. Diablo
<u>SW</u>	<u>1</u>	30N	<u>50E</u>	Mt. Diablo
---	---	30N	---	Mt. Diablo
---	---	30N	---	Mt. Diablo

The Claim is approximately 1500 feet long and approximately 600 feet wide, such that 1490 feet is claimed in a Northerly direction and 10 feet is claimed in a Southerly direction from the point of discovery (monument of location), at which the Notice of Location is posted, together with 300 feet on each side of the monument of location and centerline of the claim. The general course of the vein and these premises is North and South.

The number, position, and markings on each claim corner are as follows:

<u>Corner</u>	<u>Position</u>	<u>Description</u>	<u>Markings</u>
No. 1	NE Corner	2" x 2" x 4' Wood Post	NE Corner KM12 <u>20</u>
No. 2	SE Corner	2" x 2" x 4' Wood Post	SE Corner KM12 <u>20</u>
No. 3	SW Corner	2" x 2" x 4' Wood Post	SW Corner KM12 <u>20</u>
No. 4	NW Corner	2" x 2" x 4' Wood Post	NW Corner KM12 <u>20</u>

As erected on the ground, each corner monument is marked as described above by metal tags.

The work of location consisted of making the claim maps as provided in NRS 517.040.

Palisade Ventures

By: Sandi Sullivan
Sandi Sullivan, Agent

Recording Requested by: Palisade Ventures

Please Return Receipts to: Carlin Trend Mining Services
369 - 5th Street
Elko, NV 89801

Official Record

Recording requested By
PALISADE VENTURES

Eureka County - NV

Mike Rebaleati - Recorder

Fee: \$20.50

Page 1 of 1

RPTT:

Recorded By: FES

Book- 0457 Page- 0367

CERTIFICATE OF LOCATION
LODE MINING CLAIM



0209540

TO WHOM IT MAY CONCERN:

The Undersigned hereby certifies that Palisade Ventures, whose mailing address is 109 Fir Street, Elko, NV 89801-3023, has located the KM12 21 lode mining claim in an unknown mining district, Eureka County, Nevada, on February 14, 2007. Said Claim is located in the following sections:

<u>1/4</u>	<u>Section</u>	<u>Township</u>	<u>Range</u>	<u>Meridian</u>
<u>NW</u>	<u>17</u>	30N	<u>50E</u>	Mt. Diablo
<u>NE</u>	<u>17</u>	30N	<u>50E</u>	Mt. Diablo
---	---	30N	---	Mt. Diablo
---	---	30N	---	Mt. Diablo

The Claim is approximately 1500 feet long and approximately 600 feet wide, such that 10 feet is claimed in a Northerly direction and 1490 feet is claimed in a Southerly direction from the point of discovery (monument of location), at which the Notice of Location is posted, together with 300 feet on each side of the monument of location and centerline of the claim. The general course of the vein and these premises is North and South.

The number, position, and markings on each claim corner are as follows:

<u>Corner</u>	<u>Position</u>	<u>Description</u>	<u>Markings</u>
No. 1	NE Corner	2" x 2" x 4' Wood Post	NE Corner KM12 <u>21</u>
No. 2	SE Corner	2" x 2" x 4' Wood Post	SE Corner KM12 <u>21</u>
No. 3	SW Corner	2" x 2" x 4' Wood Post	SW Corner KM12 <u>21</u>
No. 4	NW Corner	2" x 2" x 4' Wood Post	NW Corner KM12 <u>21</u>

As erected on the ground, each corner monument is marked as described above by metal tags.

The work of location consisted of making the claim maps as provided in NRS 517.040.

Palisade Ventures

By: Sandi Sullivan
Sandi Sullivan, Agent

Recording Requested by: Palisade Ventures

Please Return Receipts to: Carlin Trend Mining Services
369 - 5th Street
Elko, NV 89801

DOC # 0209541

05/15/2007

02.02 PM

Official Record

Recording requested By
PALISADE VENTURES

Eureka County - NV

Mike Rebaleati - Recorder

Fee: \$20.50

Page 1 of 1

RPTT:

Recorded By FES

Book- 0457 Page- 0368

CERTIFICATE OF LOCATION
LODE MINING CLAIM



0209541

TO WHOM IT MAY CONCERN:

The Undersigned hereby certifies that Palisade Ventures, whose mailing address is 109 Fir Street, Elko, NV 89801-3023, has located the KM12 22 lode mining claim in an unknown mining district, Eureka County, Nevada, on February 14, 2007. Said Claim is located in the following sections:

<u>1/4</u>	<u>Section</u>	<u>Township</u>	<u>Range</u>	<u>Meridian</u>
<u>22</u>	<u>12</u>	30N	<u>20</u> E	Mt. Diablo
---	---	30N	---	Mt. Diablo
---	---	30N	---	Mt. Diablo
---	---	30N	---	Mt. Diablo

The Claim is approximately 1500 feet long and approximately 600 feet wide, such that 10 feet is claimed in a Northerly direction and 1490 feet is claimed in a Southerly direction from the point of discovery (monument of location), at which the Notice of Location is posted, together with 300 feet on each side of the monument of location and centerline of the claim. The general course of the vein and these premises is North and South.

The number, position, and markings on each claim corner are as follows:

<u>Corner</u>	<u>Position</u>	<u>Description</u>	<u>Markings</u>
No. 1	NE Corner	2" x 2" x 4' Wood Post	NE Corner KM12 <u>22</u>
No. 2	SE Corner	2" x 2" x 4' Wood Post	SE Corner KM12 <u>22</u>
No. 3	SW Corner	2" x 2" x 4' Wood Post	SW Corner KM12 <u>22</u>
No. 4	NW Corner	2" x 2" x 4' Wood Post	NW Corner KM12 <u>22</u>

As erected on the ground, each corner monument is marked as described above by metal tags.

The work of location consisted of making the claim maps as provided in NRS 517.040.

Palisade Ventures

By: Sandi Sullivan
Sandi Sullivan, Agent

Recording Requested by: Palisade Ventures

Please Return Receipts to: Carlin Trend Mining Services
369 - 5th Street
Elko, NV 89801

Official Record

Recording requested By
PALISADE VENTURES

Eureka County - NV

Mike Rebaleati - Recorder

Fee: \$20.50

Page 1 of 1

RPTT:

Recorded By: FES

Book- 0457 Page- 0369

CERTIFICATE OF LOCATION
LODE MINING CLAIM



0209542

TO WHOM IT MAY CONCERN:

The Undersigned hereby certifies that Palisade Ventures, whose mailing address is 109 Fir Street, Elko, NV 89801-3023, has located the KM12 23 lode mining claim in an unknown mining district, Eureka County, Nevada, on February 14, 2007. Said Claim is located in the following sections:

<u>1/4</u>	<u>Section</u>	<u>Township</u>	<u>Range</u>	<u>Meridian</u>
SW	12	30N	50E	Mt. Diablo
NW	12	30N	50E	Mt. Diablo
NE	11	30N	50E	Mt. Diablo
SE	11	30N	50E	Mt. Diablo

The Claim is approximately 1500 feet long and approximately 600 feet wide, such that 1490 feet is claimed in a Northerly direction and 10 feet is claimed in a Southerly direction from the point of discovery (monument of location), at which the Notice of Location is posted, together with 300 feet on each side of the monument of location and centerline of the claim. The general course of the vein and these premises is North and South.

The number, position, and markings on each claim corner are as follows:

<u>Corner</u>	<u>Position</u>	<u>Description</u>	<u>Markings</u>
No. 1	NE Corner	2" x 2" x 4' Wood Post	NE Corner KM12 <u>23</u>
No. 2	SE Corner	2" x 2" x 4' Wood Post	SE Corner KM12 <u>23</u>
No. 3	SW Corner	2" x 2" x 4' Wood Post	SW Corner KM12 <u>23</u>
No. 4	NW Corner	2" x 2" x 4' Wood Post	NW Corner KM12 <u>23</u>

As erected on the ground, each corner monument is marked as described above by metal tags.

The work of location consisted of making the claim maps as provided in NRS 517.040.

Palisade Ventures

By: Sandi Sullivan
Sandi Sullivan, Agent

Recording Requested by: Palisade Ventures

Please Return Receipts to: Carlin Trend Mining Services
369 - 5th Street
Elko, NV 89801

Official Record

Recording requested By
PALISADE VENTURES

Eureka County - NV

Mike Rebaleati - Recorder

Fee: \$20.50 Page 1 of 1
RPTT: Recorded By: FES
Book- 0457 Page- 0370

CERTIFICATE OF LOCATION
LODE MINING CLAIM



TO WHOM IT MAY CONCERN:

The Undersigned hereby certifies that Palisade Ventures, whose mailing address is 109 Fir Street, Elko, NV 89801-3023, has located the KM12 24 lode mining claim in an unknown mining district, Eureka County, Nevada, on February 14, 2007. Said Claim is located in the following sections:

<u>1/4</u>	<u>Section</u>	<u>Township</u>	<u>Range</u>	<u>Meridian</u>
<u>SW</u>	<u>12</u>	30N	<u>50</u> E	Mt. Diablo
<u>NW</u>	<u>12</u>	30N	<u>50</u> E	Mt. Diablo
---	---	30N	---	Mt. Diablo
---	---	30N	---	Mt. Diablo

The Claim is approximately 1500 feet long and approximately 600 feet wide, such that 1490 feet is claimed in a Northerly direction and 10 feet is claimed in a Southerly direction from the point of discovery (monument of location), at which the Notice of Location is posted, together with 300 feet on each side of the monument of location and centerline of the claim. The general course of the vein and these premises is North and South.

The number, position, and markings on each claim corner are as follows:

<u>Corner</u>	<u>Position</u>	<u>Description</u>	<u>Markings</u>
No. 1	NE Corner	2" x 2" x 4' Wood Post	NE Corner KM12 <u>24</u>
No. 2	SE Corner	2" x 2" x 4' Wood Post	SE Corner KM12 <u>24</u>
No. 3	SW Corner	2" x 2" x 4' Wood Post	SW Corner KM12 <u>24</u>
No. 4	NW Corner	2" x 2" x 4' Wood Post	NW Corner KM12 <u>24</u>

As erected on the ground, each corner monument is marked as described above by metal tags.

The work of location consisted of making the claim maps as provided in NRS 517.040.

Palisade Ventures

By: Sandi Sullivan
Sandi Sullivan, Agent

Recording Requested by: Palisade Ventures

Please Return Receipts to: Carlin Trend Mining Services
369 - 5th Street
Elko, NV 89801

CERTIFICATE OF LOCATION
LODE MINING CLAIM



TO WHOM IT MAY CONCERN:

The Undersigned hereby certifies that Palisade Ventures, whose mailing address is 109 Fir Street, Elko, NV 89801-3023, has located the **KM12 25** lode mining claim in an unknown mining district, Eureka County, Nevada, on February 14, 2007. Said Claim is located in the following sections:

<u>1/4</u>	<u>Section</u>	<u>Township</u>	<u>Range</u>	<u>Meridian</u>
SW	12	30N	50E	Mt. Diablo
SE	11	30N	50E	Mt. Diablo
NE	14	30N	50E	Mt. Diablo
NW	13	30N	50E	Mt. Diablo

The Claim is approximately 1500 feet long and approximately 600 feet wide, such that 10 feet is claimed in a Northerly direction and 1490 feet is claimed in a Southerly direction from the point of discovery (monument of location), at which the Notice of Location is posted, together with 300 feet on each side of the monument of location and centerline of the claim. The general course of the vein and these premises is North and South.

The number, position, and markings on each claim corner are as follows:

<u>Corner</u>	<u>Position</u>	<u>Description</u>	<u>Markings</u>
No. 1	NE Corner	2" x 2" x 4' Wood Post	NE Corner KM12 <u>25</u>
No. 2	SE Corner	2" x 2" x 4' Wood Post	SE Corner KM12 <u>25</u>
No. 3	SW Corner	2" x 2" x 4' Wood Post	SW Corner KM12 <u>25</u>
No. 4	NW Corner	2" x 2" x 4' Wood Post	NW Corner KM12 <u>25</u>

As erected on the ground, each corner monument is marked as described above by metal tags.

The work of location consisted of making the claim maps as provided in NRS 517.040.

Palisade Ventures

By: Sandi Sullivan
Sandi Sullivan, Agent

Recording Requested by: Palisade Ventures

Please Return Receipts to: Carlin Trend Mining Services
369 - 5th Street
Elko, NV 89801

Official Record

Recording requested By
PALISADE VENTURES

Eureka County - NV
Mike Rebaleati - Recorder

Fee: \$20.50

Page 1 of 1

RPTT:

Recorded By: FES

Book- 0457 Page- 0372

CERTIFICATE OF LOCATION
LODE MINING CLAIM



TO WHOM IT MAY CONCERN:

The Undersigned hereby certifies that Palisade Ventures, whose mailing address is 109 Fir Street, Elko, NV 89801-3023, has located the KM12 219 lode mining claim in an unknown mining district, Eureka County, Nevada, on February 14, 2007. Said Claim is located in the following sections:

<u>1/4</u>	<u>Section</u>	<u>Township</u>	<u>Range</u>	<u>Meridian</u>
<u>SW</u>	<u>12</u>	30N	<u>50E</u>	Mt. Diablo
<u>NW</u>	<u>13</u>	30N	<u>50E</u>	Mt. Diablo
---	---	30N	E	Mt. Diablo
---	---	30N	E	Mt. Diablo

The Claim is approximately 1500 feet long and approximately 600 feet wide, such that 10 feet is claimed in a Northerly direction and 1490 feet is claimed in a Southerly direction from the point of discovery (monument of location), at which the Notice of Location is posted, together with 300 feet on each side of the monument of location and centerline of the claim. The general course of the vein and these premises is North and South.

The number, position, and markings on each claim corner are as follows:

<u>Corner</u>	<u>Position</u>	<u>Description</u>	<u>Markings</u>
No. 1	NE Corner	2" x 2" x 4' Wood Post	NE Corner KM12 <u>219</u>
No. 2	SE Corner	2" x 2" x 4' Wood Post	SE Corner KM12 <u>219</u>
No. 3	SW Corner	2" x 2" x 4' Wood Post	SW Corner KM12 <u>219</u>
No. 4	NW Corner	2" x 2" x 4' Wood Post	NW Corner KM12 <u>219</u>

As erected on the ground, each corner monument is marked as described above by metal tags.

The work of location consisted of making the claim maps as provided in NRS 517.040.

Palisade Ventures

By: Sandi Sullivan
Sandi Sullivan, Agent

Recording Requested by: Palisade Ventures

Please Return Receipts to: Carlin Trend Mining Services
369 - 5th Street
Elko, NV 89801

Official Record

Recording requested By
PALISADE VENTURES

Eureka County - NV

Mike Rebaleati - Recorder

Fee: \$20.50

Page 1 of 1

RPTT:

Recorded By: FES

Book- 0457 Page- 0373

CERTIFICATE OF LOCATION
LODE MINING CLAIM



0209546

TO WHOM IT MAY CONCERN:

The Undersigned hereby certifies that Palisade Ventures, whose mailing address is 109 Fir Street, Elko, NV 89801-3023, has located the KM12 27 lode mining claim in an unknown mining district, Eureka County, Nevada, on February 14, 2007. Said Claim is located in the following sections:

<u>1/4</u>	<u>Section</u>	<u>Township</u>	<u>Range</u>	<u>Meridian</u>
<u>NE</u>	<u>12</u>	30N	<u>50E</u>	Mt. Diablo
<u>SE</u>	<u>1</u>	30N	<u>50E</u>	Mt. Diablo
---	---	30N	---	Mt. Diablo
---	---	30N	---	Mt. Diablo

The Claim is approximately 1500 feet long and approximately 600 feet wide, such that 1490 feet is claimed in a Northerly direction and 10 feet is claimed in a Southerly direction from the point of discovery (monument of location), at which the Notice of Location is posted, together with 300 feet on each side of the monument of location and centerline of the claim. The general course of the vein and these premises is North and South.

The number, position, and markings on each claim corner are as follows:

<u>Corner</u>	<u>Position</u>	<u>Description</u>	<u>Markings</u>
No. 1	NE Corner	2" x 2" x 4' Wood Post	NE Corner KM12 <u>27</u>
No. 2	SE Corner	2" x 2" x 4' Wood Post	SE Corner KM12 <u>27</u>
No. 3	SW Corner	2" x 2" x 4' Wood Post	SW Corner KM12 <u>27</u>
No. 4	NW Corner	2" x 2" x 4' Wood Post	NW Corner KM12 <u>27</u>

As erected on the ground, each corner monument is marked as described above by metal tags.

The work of location consisted of making the claim maps as provided in NRS 517.040.

Palisade Ventures

By: Sandi Sullivan
Sandi Sullivan, Agent

Recording Requested by: Palisade Ventures

Please Return Receipts to: Carlin Trend Mining Services
369 - 5th Street
Elko, NV 89801

DOC # 0209547

05/15/2007 02:02 PM

Official Record

Recording requested By
PALISADE VENTURES

Eureka County - NV

Mike Rebaleati - Recorder

Fee: \$20.50

Page 1 of 1

RPTT:

Recorded By: FES

Book- 0457 Page- 0374

**CERTIFICATE OF LOCATION
LODE MINING CLAIM**



TO WHOM IT MAY CONCERN:

The Undersigned hereby certifies that Palisade Ventures, whose mailing address is 109 Fir Street, Elko, NV 89801-3023, has located the **KM12 28** lode mining claim in an unknown mining district, Eureka County, Nevada, on February 14, 2007. Said Claim is located in the following sections:

<u>1/4</u>	<u>Section</u>	<u>Township</u>	<u>Range</u>	<u>Meridian</u>
<u>SE</u>	<u>1</u>	30N	<u>50 E</u>	Mt. Diablo
<u>NE</u>	<u>12</u>	30N	<u>50 E</u>	Mt. Diablo
---	---	30N	<u>E</u>	Mt. Diablo
---	---	30N	<u>E</u>	Mt. Diablo

The Claim is approximately 1500 feet long and approximately 200 feet wide, such that 1490 feet is claimed in a Northerly direction and 10 feet is claimed in a Southerly direction from the point of discovery (monument of location), at which the Notice of Location is posted, together with 100 feet on each side of the monument of location and centerline of the claim. The general course of the vein and these premises is North and South.

The number, position, and markings on each claim corner are as follows:

<u>Corner</u>	<u>Position</u>	<u>Description</u>	<u>Markings</u>
No. 1	NE Corner	2" x 2" x 4' Wood Post	NE Corner KM12 <u>28</u>
No. 2	SE Corner	2" x 2" x 4' Wood Post	SE Corner KM12 <u>28</u>
No. 3	SW Corner	2" x 2" x 4' Wood Post	SW Corner KM12 <u>28</u>
No. 4	NW Corner	2" x 2" x 4' Wood Post	NW Corner KM12 <u>28</u>

As erected on the ground, each corner monument is marked as described above by metal tags.

The work of location consisted of making the claim maps as provided in NRS 517.040.

Palisade Ventures

By: Sandi Sullivan
Sandi Sullivan, Agent

Recording Requested by: Palisade Ventures

Please Return Receipts to: Carlin Trend Mining Services
369 - 5th Street
Elko, NV 89801

Official Record

Recording requested By
PALISADE VENTURES

Eureka County - NV

Mike Rebaleati - Recorder

Fee: \$20.50

Page 1 of 1

RPTT:

Recorded By: FES

Book- 0457 Page- 0375

CERTIFICATE OF LOCATION
LODE MINING CLAIM



0209548

TO WHOM IT MAY CONCERN:

The Undersigned hereby certifies that Palisade Ventures, whose mailing address is 109 Fir Street, Elko, NV 89801-3023, has located the KM12 29 lode mining claim in an unknown mining district, Eureka County, Nevada, on February 14, 2007. Said Claim is located in the following sections:

<u>1/4</u>	<u>Section</u>	<u>Township</u>	<u>Range</u>	<u>Meridian</u>
<u>NE</u>	<u>12</u>	30N	<u>50E</u>	Mt. Diablo
<u>SE</u>	<u>12</u>	30N	<u>50E</u>	Mt. Diablo
---	---	30N	---E	Mt. Diablo
---	---	30N	---E	Mt. Diablo

The Claim is approximately 1500 feet long and approximately 600 feet wide, such that 10 feet is claimed in a Northerly direction and 1490 feet is claimed in a Southerly direction from the point of discovery (monument of location), at which the Notice of Location is posted, together with 300 feet on each side of the monument of location and centerline of the claim. The general course of the vein and these premises is North and South.

The number, position, and markings on each claim corner are as follows:

<u>Corner</u>	<u>Position</u>	<u>Description</u>	<u>Markings</u>
No. 1	NE Corner	2" x 2" x 4' Wood Post	NE Corner KM12 <u>29</u>
No. 2	SE Corner	2" x 2" x 4' Wood Post	SE Corner KM12 <u>29</u>
No. 3	SW Corner	2" x 2" x 4' Wood Post	SW Corner KM12 <u>29</u>
No. 4	NW Corner	2" x 2" x 4' Wood Post	NW Corner KM12 <u>29</u>

As erected on the ground, each corner monument is marked as described above by metal tags.

The work of location consisted of making the claim maps as provided in NRS 517.040.

Palisade Ventures

By: Sandi Sullivan
Sandi Sullivan, Agent

Recording Requested by: Palisade Ventures

Please Return Receipts to: Carlin Trend Mining Services
369 - 5th Street
Elko, NV 89801

DOC # 0209549

05/15/2007

02:02 PM

Official Record

Recording requested By
PALISADE VENTURES

Eureka County - NV

Mike Rebaleati - Recorder

Fee: \$20.50

Page 1 of 1

RPTT:

Recorded By: FES

Book- 0457 Page- 0376

CERTIFICATE OF LOCATION
LODE MINING CLAIM



0209549

TO WHOM IT MAY CONCERN:

The Undersigned hereby certifies that Palisade Ventures, whose mailing address is 109 Fir Street, Elko, NV 89801-3023, has located the KM12 30 lode mining claim in an unknown mining district, Eureka County, Nevada, on February 14, 2007. Said Claim is located in the following sections:

<u>1/4</u>	<u>Section</u>	<u>Township</u>	<u>Range</u>	<u>Meridian</u>
<u>NE</u>	<u>30</u>	30N	<u>50E</u>	Mt. Diablo
<u>SE</u>	<u>12</u>	30N	<u>50E</u>	Mt. Diablo
<u>NW</u>	<u>4</u>	30N	<u>51E</u>	Mt. Diablo
---	---	30N	<u>E</u>	Mt. Diablo

The Claim is approximately 1500 feet long and approximately 600 feet wide, such that 1490 feet is claimed in a Northerly direction and 10 feet is claimed in a Southerly direction from the point of discovery (monument of location), at which the Notice of Location is posted, together with 300 feet on each side of the monument of location and centerline of the claim. The general course of the vein and these premises is North and South.

The number, position, and markings on each claim corner are as follows:

<u>Corner</u>	<u>Position</u>	<u>Description</u>	<u>Markings</u>
No. 1	NE Corner	2" x 2" x 4' Wood Post	NE Corner KM12 <u>30</u>
No. 2	SE Corner	2" x 2" x 4' Wood Post	SE Corner KM12 <u>30</u>
No. 3	SW Corner	2" x 2" x 4' Wood Post	SW Corner KM12 <u>30</u>
No. 4	NW Corner	2" x 2" x 4' Wood Post	NW Corner KM12 <u>30</u>

As erected on the ground, each corner monument is marked as described above by metal tags.

The work of location consisted of making the claim maps as provided in NRS 517.040.

Palisade Ventures

By: Sandi Sullivan
Sandi Sullivan, Agent

Recording Requested by: Palisade Ventures

Please Return Receipts to: Carlin Trend Mining Services
369 - 5th Street
Elko, NV 89801

DOC # 0209550

05/15/2007

02:02 PM

Official Record

Recording requested By
PALISADE VENTURES

Eureka County - NV

Mike Rebaleati - Recorder

Fee: \$20.50

Page 1 of 1

RPTT:

Recorded By: FES

Book- 0457 Page- 0377

CERTIFICATE OF LOCATION
LODE MINING CLAIM



TO WHOM IT MAY CONCERN:

The Undersigned hereby certifies that Palisade Ventures, whose mailing address is 109 Fir Street, Elko, NV 89801-3023, has located the KM12 31 lode mining claim in an unknown mining district, Eureka County, Nevada, on February 14, 2007. Said Claim is located in the following sections:

<u>1/4</u>	<u>Section</u>	<u>Township</u>	<u>Range</u>	<u>Meridian</u>
<u>SE</u>	<u>12</u>	30N	<u>SE</u>	Mt. Diablo
---	---	30N	E	Mt. Diablo
---	---	30N	E	Mt. Diablo
---	---	30N	E	Mt. Diablo

The Claim is approximately 1500 feet long and approximately 600 feet wide, such that 1490 feet is claimed in a Northerly direction and 10 feet is claimed in a Southerly direction from the point of discovery (monument of location), at which the Notice of Location is posted, together with 300 feet on each side of the monument of location and centerline of the claim. The general course of the vein and these premises is North and South.

The number, position, and markings on each claim corner are as follows:

<u>Corner</u>	<u>Position</u>	<u>Description</u>	<u>Markings</u>
No. 1	NE Corner	2" x 2" x 4' Wood Post	NE Corner KM12 <u>31</u>
No. 2	SE Corner	2" x 2" x 4' Wood Post	SE Corner KM12 <u>31</u>
No. 3	SW Corner	2" x 2" x 4' Wood Post	SW Corner KM12 <u>31</u>
No. 4	NW Corner	2" x 2" x 4' Wood Post	NW Corner KM12 <u>31</u>

As erected on the ground, each corner monument is marked as described above by metal tags.

The work of location consisted of making the claim maps as provided in NRS 517.040.

Palisade Ventures

By: Sandi Sullivan
Sandi Sullivan, Agent

Recording Requested by: Palisade Ventures

Please Return Receipts to: Carlin Trend Mining Services
369 - 5th Street
Elko, NV 89801

Official Record

Recording requested By
PALISADE VENTURES

Eureka County - NV

Mike Rebaleati - Recorder

Fee \$20.50

Page 1 of 1

RPTT

Recorded By FES

Book- 0457 Page- 0378

CERTIFICATE OF LOCATION
LODE MINING CLAIM



0209551

TO WHOM IT MAY CONCERN:

The Undersigned hereby certifies that Palisade Ventures, whose mailing address is 109 Fir Street, Elko, NV 89801-3023, has located the KM12 32 lode mining claim in an unknown mining district, Eureka County, Nevada, on February 14, 2007. Said Claim is located in the following sections:

<u>1/4</u>	<u>Section</u>	<u>Township</u>	<u>Range</u>	<u>Meridian</u>
<u>SE</u>	<u>32</u>	30N	<u>50E</u>	Mt. Diablo
<u>NW</u>	<u>7</u>	30N	<u>51E</u>	Mt. Diablo
<u>SW</u>	<u>7</u>	30N	<u>51E</u>	Mt. Diablo
<u> </u>	<u> </u>	30N	<u> E</u>	Mt. Diablo

The Claim is approximately 1500 feet long and approximately 600 feet wide, such that 1490 feet is claimed in a Northerly direction and 10 feet is claimed in a Southerly direction from the point of discovery (monument of location), at which the Notice of Location is posted, together with 300 feet on each side of the monument of location and centerline of the claim. The general course of the vein and these premises is North and South.

The number, position, and markings on each claim corner are as follows:

<u>Corner</u>	<u>Position</u>	<u>Description</u>	<u>Markings</u>
No. 1	NE Corner	2" x 2" x 4' Wood Post	NE Corner KM12 <u>32</u>
No. 2	SE Corner	2" x 2" x 4' Wood Post	SE Corner KM12 <u>32</u>
No. 3	SW Corner	2" x 2" x 4' Wood Post	SW Corner KM12 <u>32</u>
No. 4	NW Corner	2" x 2" x 4' Wood Post	NW Corner KM12 <u>32</u>

As erected on the ground, each corner monument is marked as described above by metal tags.

The work of location consisted of making the claim maps as provided in NRS 517.040.

Palisade Ventures

By: Sandi Sullivan
Sandi Sullivan, Agent

Recording Requested by: Palisade Ventures

Please Return Receipts to: Carlin Trend Mining Services
369 - 5th Street
Elko, NV 89801

Official Record

Recording requested By
PALISADE VENTURES

Eureka County - NV

Mike Rebaleati - Recorder

Fee: \$20.50

Page 1 of 1

RPTT:

Recorded By: FES

Book- 0457 Page- 0379

CERTIFICATE OF LOCATION
LODE MINING CLAIM



TO WHOM IT MAY CONCERN:

The Undersigned hereby certifies that Palisade Ventures, whose mailing address is 109 Fir Street, Elko, NV 89801-3023, has located the KM12 33 lode mining claim in an unknown mining district, Eureka County, Nevada, on February 14, 2007. Said Claim is located in the following sections:

<u>1/4</u>	<u>Section</u>	<u>Township</u>	<u>Range</u>	<u>Meridian</u>
<u>SE</u>	<u>12</u>	30N	<u>50</u> E	Mt. Diablo
<u>NE</u>	<u>13</u>	30N	<u>50</u> E	Mt. Diablo
---	---	30N	---E	Mt. Diablo
---	---	30N	---E	Mt. Diablo

The Claim is approximately 1500 feet long and approximately 600 feet wide, such that 10 feet is claimed in a Northerly direction and 1490 feet is claimed in a Southerly direction from the point of discovery (monument of location), at which the Notice of Location is posted, together with 300 feet on each side of the monument of location and centerline of the claim. The general course of the vein and these premises is North and South.

The number, position, and markings on each claim corner are as follows:

<u>Corner</u>	<u>Position</u>	<u>Description</u>	<u>Markings</u>
No. 1	NE Corner	2" x 2" x 4' Wood Post	NE Corner KM12 <u>33</u>
No. 2	SE Corner	2" x 2" x 4' Wood Post	SE Corner KM12 <u>33</u>
No. 3	SW Corner	2" x 2" x 4' Wood Post	SW Corner KM12 <u>33</u>
No. 4	NW Corner	2" x 2" x 4' Wood Post	NW Corner KM12 <u>33</u>

As erected on the ground, each corner monument is marked as described above by metal tags.

The work of location consisted of making the claim maps as provided in NRS 517.040.

Palisade Ventures

By: Sandi Sullivan
Sandi Sullivan, Agent

Recording Requested by: Palisade Ventures

Please Return Receipts to: Carlin Trend Mining Services
369 - 5th Street
Elko, NV 89801

DOC # 0209553

05/15/2007

02:02 PM

Official Record

Recording requested By
PALISADE VENTURES

Eureka County - NV

Mike Rebaleati - Recorder

Fee \$20.50


Page 1 of 1

RPTT:

Recorded By: FES

Book- 0457 Page- 0380

**CERTIFICATE OF LOCATION
LODE MINING CLAIM**



TO WHOM IT MAY CONCERN:

The Undersigned hereby certifies that Palisade Ventures, whose mailing address is 109 Fir Street, Elko, NV 89801-3023, has located the KM12 34 lode mining claim in an unknown mining district, Eureka County, Nevada, on February 14, 2007. Said Claim is located in the following sections:

<u>1/4</u>	<u>Section</u>	<u>Township</u>	<u>Range</u>	<u>Meridian</u>
<u>SE</u>	<u>12</u>	30N	<u>50E</u>	Mt. Diablo
<u>NE</u>	<u>13</u>	30N	<u>50E</u>	Mt. Diablo
<u>SW</u>	<u>1</u>	30N	<u>51E</u>	Mt. Diablo
---	---	30N	<u>E</u>	Mt. Diablo

The Claim is approximately 1500 feet long and approximately 600 feet wide, such that 10 feet is claimed in a Northerly direction and 1490 feet is claimed in a Southerly direction from the point of discovery (monument of location), at which the Notice of Location is posted, together with 300 feet on each side of the monument of location and centerline of the claim. The general course of the vein and these premises is North and South.

The number, position, and markings on each claim corner are as follows:

<u>Corner</u>	<u>Position</u>	<u>Description</u>	<u>Markings</u>
No. 1	NE Corner	2" x 2" x 4' Wood Post	NE Corner KM12 <u>34</u>
No. 2	SE Corner	2" x 2" x 4' Wood Post	SE Corner KM12 <u>34</u>
No. 3	SW Corner	2" x 2" x 4' Wood Post	SW Corner KM12 <u>34</u>
No. 4	NW Corner	2" x 2" x 4' Wood Post	NW Corner KM12 <u>34</u>

As erected on the ground, each corner monument is marked as described above by metal tags.

The work of location consisted of making the claim maps as provided in NRS 517.040.

Palisade Ventures

By: Sandi Sullivan
Sandi Sullivan, Agent

Recording Requested by: Palisade Ventures

Please Return Receipts to: Carlin Trend Mining Services
369 - 5th Street
Elko, NV 89801

Official Record

Recording requested By
PALISADE VENTURES

Eureka County - NV

Mike Rebaleati - Recorder

Fee: \$20.50 Page 1 of 1
RPTT: Recorded By: FES
Book- 0457 Page- 0381

CERTIFICATE OF LOCATION
LODE MINING CLAIM



TO WHOM IT MAY CONCERN:

The Undersigned hereby certifies that Palisade Ventures, whose mailing address is 109 Fir Street, Elko, NV 89801-3023, has located the KM24 1 lode mining claim in an unknown mining district, Eureka County, Nevada, on February 15, 2007. Said Claim is located in the following sections:

<u>1/4</u>	<u>Section</u>	<u>Township</u>	<u>Range</u>	<u>Meridian</u>
<u>SW</u>	<u>13</u>	30N	<u>50 E</u>	Mt. Diablo
<u>SE</u>	<u>13</u>	30N	<u>50 E</u>	Mt. Diablo
<u>NW</u>	<u>24</u>	30N	<u>50 E</u>	Mt. Diablo
<u>NE</u>	<u>24</u>	30N	<u>50 E</u>	Mt. Diablo

The Claim is approximately 1500 feet long and approximately 600 feet wide, such that 10 feet is claimed in an Easterly direction and 1490 feet is claimed in a Westerly direction from the point of discovery (monument of location), at which the Notice of Location is posted, together with 300 feet on each side of the monument of location and centerline of the claim. The general course of the vein and these premises is East and West.

The number, position, and markings on each claim corner are as follows:

<u>Corner</u>	<u>Position</u>	<u>Description</u>	<u>Markings</u>
No. 1	NE Corner	2" x 2" x 4' Wood Post	NE Corner KM24 <u>1</u>
No. 2	SE Corner	2" x 2" x 4' Wood Post	SE Corner KM24 <u>1</u>
No. 3	SW Corner	2" x 2" x 4' Wood Post	SW Corner KM24 <u>1</u>
No. 4	NW Corner	2" x 2" x 4' Wood Post	NW Corner KM24 <u>1</u>

As erected on the ground, each corner monument is marked as described above by metal tags.

The work of location consisted of making the claim maps as provided in NRS 517.040.

Palisade Ventures

By: Sandi Sullivan
Sandi Sullivan, Agent

Recording Requested by: Palisade Ventures

Please Return Receipts to: Carlin Trend Mining Services
369 - 5th Street
Elko, NV 89801

Official Record

Recording requested By
PALISADE VENTURES

Eureka County - NV

Mike Rebaleati - Recorder

Fee: \$20.50 Page 1 of 1
RPTT: Recorded By: FES
Book- 0457 Page- 0382

CERTIFICATE OF LOCATION
LODE MINING CLAIM



TO WHOM IT MAY CONCERN:

The Undersigned hereby certifies that Palisade Ventures, whose mailing address is 109 Fir Street, Elko, NV 89801-3023, has located the KM24 2 lode mining claim in an unknown mining district, Eureka County, Nevada, on February 15, 2007. Said Claim is located in the following sections:

<u>1/4</u>	<u>Section</u>	<u>Township</u>	<u>Range</u>	<u>Meridian</u>
<u>SE</u>	<u>13</u>	30N	<u>50 E</u>	Mt. Diablo
<u>NE</u>	<u>24</u>	30N	<u>50 E</u>	Mt. Diablo
---	---	30N	<u>E</u>	Mt. Diablo
---	---	30N	<u>E</u>	Mt. Diablo

The Claim is approximately 1500 feet long and approximately 600 feet wide, such that 1490 feet is claimed in an Easterly direction and 10 feet is claimed in a Westerly direction from the point of discovery (monument of location), at which the Notice of Location is posted, together with 300 feet on each side of the monument of location and centerline of the claim. The general course of the vein and these premises is East and West.

The number, position, and markings on each claim corner are as follows:

<u>Corner</u>	<u>Position</u>	<u>Description</u>	<u>Markings</u>
No. 1	NE Corner	2" x 2" x 4' Wood Post	NE Corner KM24 <u>2</u>
No. 2	SE Corner	2" x 2" x 4' Wood Post	SE Corner KM24 <u>2</u>
No. 3	SW Corner	2" x 2" x 4' Wood Post	SW Corner KM24 <u>2</u>
No. 4	NW Corner	2" x 2" x 4' Wood Post	NW Corner KM24 <u>2</u>

As erected on the ground, each corner monument is marked as described above by metal tags.

The work of location consisted of making the claim maps as provided in NRS 517.040.

Palisade Ventures

By: Sandi Sullivan
Sandi Sullivan, Agent

Recording Requested by: Palisade Ventures

Please Return Receipts to: Carlin Trend Mining Services
369 - 5th Street
Elko, NV 89801

Official Record

Recording requested By
PALISADE VENTURES

Eureka County - NV

Mike Rebaleati - Recorder

Fee: \$20.50

Page 1 of 1

RPTT:

Recorded By: FES

Book- 0457 Page- 0383

CERTIFICATE OF LOCATION
LODE MINING CLAIM



0209556

TO WHOM IT MAY CONCERN:

The Undersigned hereby certifies that Palisade Ventures, whose mailing address is 109 Fir Street, Elko, NV 89801-3023, has located the KM24 3 lode mining claim in an unknown mining district, Eureka County, Nevada, on February 15, 2007. Said Claim is located in the following sections:

<u>1/4</u>	<u>Section</u>	<u>Township</u>	<u>Range</u>	<u>Meridian</u>
<u>NW</u>	<u>24</u>	30N	<u>50E</u>	Mt. Diablo
<u>NE</u>	<u>24</u>	30N	<u>50E</u>	Mt. Diablo
---	---	30N	<u>E</u>	Mt. Diablo
---	---	30N	<u>E</u>	Mt. Diablo

The Claim is approximately 1500 feet long and approximately 600 feet wide, such that 10 feet is claimed in an Easterly direction and 1490 feet is claimed in a Westerly direction from the point of discovery (monument of location), at which the Notice of Location is posted, together with 300 feet on each side of the monument of location and centerline of the claim. The general course of the vein and these premises is East and West.

The number, position, and markings on each claim corner are as follows:

<u>Corner</u>	<u>Position</u>	<u>Description</u>	<u>Markings</u>
No. 1	NE Corner	2" x 2" x 4' Wood Post	NE Corner KM24 <u>3</u>
No. 2	SE Corner	2" x 2" x 4' Wood Post	SE Corner KM24 <u>3</u>
No. 3	SW Corner	2" x 2" x 4' Wood Post	SW Corner KM24 <u>3</u>
No. 4	NW Corner	2" x 2" x 4' Wood Post	NW Corner KM24 <u>3</u>

As erected on the ground, each corner monument is marked as described above by metal tags.

The work of location consisted of making the claim maps as provided in NRS 517.040.

Palisade Ventures

By: Sandi Sullivan
Sandi Sullivan, Agent

Recording Requested by: Palisade Ventures

Please Return Receipts to: Carlin Trend Mining Services
369 - 5th Street
Elko, NV 89801

Official Record

Recording requested By
PALISADE VENTURES

Eureka County - NV

Mike Rebaleati - Recorder

Fee: \$20.50

Page 1 of 1

RPTT:

Recorded By: FES

Book- 0457 Page- 0384

CERTIFICATE OF LOCATION
LODE MINING CLAIM



0209557

TO WHOM IT MAY CONCERN:

The Undersigned hereby certifies that Palisade Ventures, whose mailing address is 109 Fir Street, Elko, NV 89801-3023, has located the KM24 4 lode mining claim in an unknown mining district, Eureka County, Nevada, on February 15, 2007. Said Claim is located in the following sections:

<u>1/4</u>	<u>Section</u>	<u>Township</u>	<u>Range</u>	<u>Meridian</u>
<u>NE</u>	<u>24</u>	30N	<u>50</u> E	Mt. Diablo
---	---	30N	---	Mt. Diablo
---	---	30N	---	Mt. Diablo
---	---	30N	---	Mt. Diablo

The Claim is approximately 1500 feet long and approximately 600 feet wide, such that 1490 feet is claimed in an Easterly direction and 10 feet is claimed in a Westerly direction from the point of discovery (monument of location), at which the Notice of Location is posted, together with 300 feet on each side of the monument of location and centerline of the claim. The general course of the vein and these premises is East and West.

The number, position, and markings on each claim corner are as follows:

<u>Corner</u>	<u>Position</u>	<u>Description</u>	<u>Markings</u>
No. 1	NE Corner	2" x 2" x 4' Wood Post	NE Corner KM24 <u>14</u>
No. 2	SE Corner	2" x 2" x 4' Wood Post	SE Corner KM24 <u>14</u>
No. 3	SW Corner	2" x 2" x 4' Wood Post	SW Corner KM24 <u>14</u>
No. 4	NW Corner	2" x 2" x 4' Wood Post	NW Corner KM24 <u>14</u>

As erected on the ground, each corner monument is marked as described above by metal tags.

The work of location consisted of making the claim maps as provided in NRS 517.040.

Palisade Ventures

By: Sandi Sullivan
Sandi Sullivan, Agent

Recording Requested by: Palisade Ventures

Please Return Receipts to: Carlin Trend Mining Services
369 - 5th Street
Elko, NV 89801

Official Record

Recording requested By
PALISADE VENTURES

Eureka County - NV

Mike Rebaleati - Recorder

Fee: \$20.50 Page 1 of 1
RPTT: Recorded By: FES
Book- 0457 Page- 0385

CERTIFICATE OF LOCATION
LODE MINING CLAIM



TO WHOM IT MAY CONCERN:

The Undersigned hereby certifies that Palisade Ventures, whose mailing address is 109 Fir Street, Elko, NV 89801-3023, has located the KM24 5 lode mining claim in an unknown mining district, Eureka County, Nevada, on February 15, 2007. Said Claim is located in the following sections:

<u>1/4</u>	<u>Section</u>	<u>Township</u>	<u>Range</u>	<u>Meridian</u>
<u>NW</u>	<u>24</u>	30N	<u>50 E</u>	Mt. Diablo
<u>NE</u>	<u>24</u>	30N	<u>50 E</u>	Mt. Diablo
---	---	30N	---	Mt. Diablo
---	---	30N	---	Mt. Diablo

The Claim is approximately 1500 feet long and approximately 600 feet wide, such that 10 feet is claimed in an Easterly direction and 1490 feet is claimed in a Westerly direction from the point of discovery (monument of location), at which the Notice of Location is posted, together with 300 feet on each side of the monument of location and centerline of the claim. The general course of the vein and these premises is East and West.

The number, position, and markings on each claim corner are as follows:

<u>Corner</u>	<u>Position</u>	<u>Description</u>	<u>Markings</u>
No. 1	NE Corner	2" x 2" x 4' Wood Post	NE Corner KM24 <u>5</u>
No. 2	SE Corner	2" x 2" x 4' Wood Post	SE Corner KM24 <u>5</u>
No. 3	SW Corner	2" x 2" x 4' Wood Post	SW Corner KM24 <u>5</u>
No. 4	NW Corner	2" x 2" x 4' Wood Post	NW Corner KM24 <u>5</u>

As erected on the ground, each corner monument is marked as described above by metal tags.

The work of location consisted of making the claim maps as provided in NRS 517.040.

Palisade Ventures

By: Sandi Sullivan
Sandi Sullivan, Agent

Recording Requested by: Palisade Ventures

Please Return Receipts to: Carlin Trend Mining Services
369 - 5th Street
Elko, NV 89801

DOC # 0209559

05/15/2007

02:02 PM

Official Record

Recording requested By
PALISADE VENTURES

Eureka County - NV

Mike Rebaleati - Recorder

Fee: \$20.50

Page 1 of 1

RPTT:

Recorded By: FES

Book- 0457 Page- 0386

**CERTIFICATE OF LOCATION
LODE MINING CLAIM**



TO WHOM IT MAY CONCERN:

The Undersigned hereby certifies that Palisade Ventures, whose mailing address is 109 Fir Street, Elko, NV 89801-3023, has located the KM24 6 lode mining claim in an unknown mining district, Eureka County, Nevada, on February 15, 2007. Said Claim is located in the following sections:

<u>1/4</u>	<u>Section</u>	<u>Township</u>	<u>Range</u>	<u>Meridian</u>
<u>NE</u>	<u>24</u>	30N	<u>50 E</u>	Mt. Diablo
---	---	30N	---	Mt. Diablo
---	---	30N	---	Mt. Diablo
---	---	30N	---	Mt. Diablo

The Claim is approximately 1500 feet long and approximately 600 feet wide, such that 1490 feet is claimed in an Easterly direction and 10 feet is claimed in a Westerly direction from the point of discovery (monument of location), at which the Notice of Location is posted, together with 300 feet on each side of the monument of location and centerline of the claim. The general course of the vein and these premises is East and West.

The number, position, and markings on each claim corner are as follows:

<u>Corner</u>	<u>Position</u>	<u>Description</u>	<u>Markings</u>
No. 1	NE Corner	2" x 2" x 4' Wood Post	NE Corner KM24 <u>6</u>
No. 2	SE Corner	2" x 2" x 4' Wood Post	SE Corner KM24 <u>6</u>
No. 3	SW Corner	2" x 2" x 4' Wood Post	SW Corner KM24 <u>6</u>
No. 4	NW Corner	2" x 2" x 4' Wood Post	NW Corner KM24 <u>6</u>

As erected on the ground, each corner monument is marked as described above by metal tags.

The work of location consisted of making the claim maps as provided in NRS 517.040.

Palisade Ventures

By: Sandi Sullivan
Sandi Sullivan, Agent

Recording Requested by: Palisade Ventures

Please Return Receipts to: Carlin Trend Mining Services
369 - 5th Street
Elko, NV 89801

DOC # 0209560

05/15/2007 02:02 PM

Official Record

Recording requested By
PALISADE VENTURES

Eureka County - NV

Mike Rebaleati - Recorder

Fee: \$20.50 Page 1 of 1
RPTT: Recorded By: FES
Book- 0457 Page- 0387

CERTIFICATE OF LOCATION
LODE MINING CLAIM



0209560

TO WHOM IT MAY CONCERN:

The Undersigned hereby certifies that Palisade Ventures, whose mailing address is 109 Fir Street, Elko, NV 89801-3023, has located the KM24 7 lode mining claim in an unknown mining district, Eureka County, Nevada, on February 15, 2007. Said Claim is located in the following sections:

<u>1/4</u>	<u>Section</u>	<u>Township</u>	<u>Range</u>	<u>Meridian</u>
<u>NW</u>	<u>24</u>	30N	<u>50</u> E	Mt. Diablo
---	---	30N	---	Mt. Diablo
---	---	30N	---	Mt. Diablo
---	---	30N	---	Mt. Diablo

The Claim is approximately 1500 feet long and approximately 600 feet wide, such that 10 feet is claimed in an Easterly direction and 1490 feet is claimed in a Westerly direction from the point of discovery (monument of location), at which the Notice of Location is posted, together with 300 feet on each side of the monument of location and centerline of the claim. The general course of the vein and these premises is East and West.

The number, position, and markings on each claim corner are as follows:

<u>Corner</u>	<u>Position</u>	<u>Description</u>	<u>Markings</u>
No. 1	NE Corner	2" x 2" x 4' Wood Post	NE Corner KM24 <u>7</u>
No. 2	SE Corner	2" x 2" x 4' Wood Post	SE Corner KM24 <u>7</u>
No. 3	SW Corner	2" x 2" x 4' Wood Post	SW Corner KM24 <u>7</u>
No. 4	NW Corner	2" x 2" x 4' Wood Post	NW Corner KM24 <u>7</u>

As erected on the ground, each corner monument is marked as described above by metal tags.

The work of location consisted of making the claim maps as provided in NRS 517.040.

Palisade Ventures

By: Sandi Sullivan
Sandi Sullivan, Agent

Recording Requested by: Palisade Ventures

Please Return Receipts to: Carlin Trend Mining Services
369 - 5th Street
Elko, NV 89801

Official Record

Recording requested By
PALISADE VENTURES

Eureka County - NV
Mike Rebaleati - Recorder

Fee: \$20.50 Page 1 of 1
RPTT: Recorded By: FES
Book- 0457 Page- 0388

CERTIFICATE OF LOCATION
LODE MINING CLAIM



TO WHOM IT MAY CONCERN:

The Undersigned hereby certifies that Palisade Ventures, whose mailing address is 109 Fir Street, Elko, NV 89801-3023, has located the KM24 8 lode mining claim in an unknown mining district, Eureka County, Nevada, on February 15, 2007. Said Claim is located in the following sections:

<u>1/4</u>	<u>Section</u>	<u>Township</u>	<u>Range</u>	<u>Meridian</u>
<u>NE</u>	<u>24</u>	30N	<u>50 E</u>	Mt. Diablo
---	---	30N	---	Mt. Diablo
---	---	30N	---	Mt. Diablo
---	---	30N	---	Mt. Diablo

The Claim is approximately 1500 feet long and approximately 600 feet wide, such that 1490 feet is claimed in an Easterly direction and 10 feet is claimed in a Westerly direction from the point of discovery (monument of location), at which the Notice of Location is posted, together with 300 feet on each side of the monument of location and centerline of the claim. The general course of the vein and these premises is East and West.

The number, position, and markings on each claim corner are as follows:

<u>Corner</u>	<u>Position</u>	<u>Description</u>	<u>Markings</u>
No. 1	NE Corner	2" x 2" x 4' Wood Post	NE Corner KM24 <u>8</u>
No. 2	SE Corner	2" x 2" x 4' Wood Post	SE Corner KM24 <u>8</u>
No. 3	SW Corner	2" x 2" x 4' Wood Post	SW Corner KM24 <u>8</u>
No. 4	NW Corner	2" x 2" x 4' Wood Post	NW Corner KM24 <u>8</u>

As erected on the ground, each corner monument is marked as described above by metal tags.

The work of location consisted of making the claim maps as provided in NRS 517.040.

Palisade Ventures

By: Sandi Sullivan
Sandi Sullivan, Agent

Recording Requested by: Palisade Ventures

Please Return Receipts to: Carlin Trend Mining Services
369 - 5th Street
Elko, NV 89801

Official Record

Recording requested By
PALISADE VENTURES

Eureka County - NV

Mike Rebaleati - Recorder

Fee: \$20.50 Page 1 of 1
RPTT: Recorded By: FES
Book- 0457 Page- 0389

CERTIFICATE OF LOCATION
LODE MINING CLAIM



TO WHOM IT MAY CONCERN:

The Undersigned hereby certifies that Palisade Ventures, whose mailing address is 109 Fir Street, Elko, NV 89801-3023, has located the KM24 9 lode mining claim in an unknown mining district, Eureka County, Nevada, on February 16, 2007. Said Claim is located in the following sections:

<u>1/4</u>	<u>Section</u>	<u>Township</u>	<u>Range</u>	<u>Meridian</u>
<u>NW</u>	<u>24</u>	30N	<u>50</u> E	Mt. Diablo
<u>SW</u>	<u>24</u>	30N	<u>50</u> E	Mt. Diablo
---	---	30N	---	Mt. Diablo
---	---	30N	---	Mt. Diablo

The Claim is approximately 1500 feet long and approximately 600 feet wide, such that 10 feet is claimed in an Easterly direction and 1490 feet is claimed in a Westerly direction from the point of discovery (monument of location), at which the Notice of Location is posted, together with 300 feet on each side of the monument of location and centerline of the claim. The general course of the vein and these premises is East and West.

The number, position, and markings on each claim corner are as follows:

<u>Corner</u>	<u>Position</u>	<u>Description</u>	<u>Markings</u>
No. 1	NE Corner	2" x 2" x 4' Wood Post	NE Corner KM24 <u>9</u>
No. 2	SE Corner	2" x 2" x 4' Wood Post	SE Corner KM24 <u>9</u>
No. 3	SW Corner	2" x 2" x 4' Wood Post	SW Corner KM24 <u>9</u>
No. 4	NW Corner	2" x 2" x 4' Wood Post	NW Corner KM24 <u>9</u>

As erected on the ground, each corner monument is marked as described above by metal tags.

The work of location consisted of making the claim maps as provided in NRS 517.040.

Palisade Ventures

By: Sandi Sullivan
Sandi Sullivan, Agent

Recording Requested by: Palisade Ventures

Please Return Receipts to: Carlin Trend Mining Services
369 - 5th Street
Elko, NV 89801

DOC # 0209563

05/15/2007

02:02 PM

Official Record

Recording requested By
PALISADE VENTURES

Eureka County - NV

Mike Rebaleati - Recorder

Fee: \$20.50

Page 1 of 1

RPTT:

Recorded By FES

Book- 0457 Page- 0390

CERTIFICATE OF LOCATION
LODE MINING CLAIM



0209563

TO WHOM IT MAY CONCERN:

The Undersigned hereby certifies that Palisade Ventures, whose mailing address is 109 Fir Street, Elko, NV 89801-3023, has located the KM24 10 lode mining claim in an unknown mining district, Eureka County, Nevada, on February 16, 2007. Said Claim is located in the following sections:

<u>1/4</u>	<u>Section</u>	<u>Township</u>	<u>Range</u>	<u>Meridian</u>
<u>NW</u>	<u>24</u>	30N	<u>50 E</u>	Mt. Diablo
<u>NE</u>	<u>24</u>	30N	<u>50 E</u>	Mt. Diablo
<u>SW</u>	<u>24</u>	30N	<u>50 E</u>	Mt. Diablo
<u>SE</u>	<u>24</u>	30N	<u>50 E</u>	Mt. Diablo

The Claim is approximately 1500 feet long and approximately 600 feet wide, such that 1490 feet is claimed in an Easterly direction and 10 feet is claimed in a Westerly direction from the point of discovery (monument of location), at which the Notice of Location is posted, together with 300 feet on each side of the monument of location and centerline of the claim. The general course of the vein and these premises is East and West.

The number, position, and markings on each claim corner are as follows:

<u>Corner</u>	<u>Position</u>	<u>Description</u>	<u>Markings</u>
No. 1	NE Corner	2" x 2" x 4' Wood Post	NE Corner KM24 <u>10</u>
No. 2	SE Corner	2" x 2" x 4' Wood Post	SE Corner KM24 <u>10</u>
No. 3	SW Corner	2" x 2" x 4' Wood Post	SW Corner KM24 <u>10</u>
No. 4	NW Corner	2" x 2" x 4' Wood Post	NW Corner KM24 <u>10</u>

As erected on the ground, each corner monument is marked as described above by metal tags.

The work of location consisted of making the claim maps as provided in NRS 517.040.

Palisade Ventures

By Sandi Sullivan
Sandi Sullivan, Agent

Recording Requested by: Palisade Ventures

Please Return Receipts to: Carlin Trend Mining Services
369 - 5th Street
Elko, NV 89801

Official Record

Recording requested By
PALISADE VENTURES

Eureka County - NV

Mike Rebaleati - Recorder

Fee: \$20.50

Page 1 of 1

RPTT:

Recorded By: FES

Book- 0457 Page- 0391

CERTIFICATE OF LOCATION
LODE MINING CLAIM



TO WHOM IT MAY CONCERN:

The Undersigned hereby certifies that Palisade Ventures, whose mailing address is 109 Fir Street, Elko, NV 89801-3023, has located the KM24 11 lode mining claim in an unknown mining district, Eureka County, Nevada, on February 16, 2007. Said Claim is located in the following sections:

<u>1/4</u>	<u>Section</u>	<u>Township</u>	<u>Range</u>	<u>Meridian</u>
<u>SW</u>	<u>24</u>	30N	<u>50 E</u>	Mt. Diablo
---	---	30N	---	Mt. Diablo
---	---	30N	---	Mt. Diablo
---	---	30N	---	Mt. Diablo

The Claim is approximately 1500 feet long and approximately 600 feet wide, such that 10 feet is claimed in an Easterly direction and 1490 feet is claimed in a Westerly direction from the point of discovery (monument of location), at which the Notice of Location is posted, together with 300 feet on each side of the monument of location and centerline of the claim. The general course of the vein and these premises is East and West.

The number, position, and markings on each claim corner are as follows:

<u>Corner</u>	<u>Position</u>	<u>Description</u>	<u>Markings</u>
No. 1	NE Corner	2" x 2" x 4' Wood Post	NE Corner KM24 <u>11</u>
No. 2	SE Corner	2" x 2" x 4' Wood Post	SE Corner KM24 <u>11</u>
No. 3	SW Corner	2" x 2" x 4' Wood Post	SW Corner KM24 <u>11</u>
No. 4	NW Corner	2" x 2" x 4' Wood Post	NW Corner KM24 <u>11</u>

As erected on the ground, each corner monument is marked as described above by metal tags.

The work of location consisted of making the claim maps as provided in NRS 517.040.

Palisade Ventures

By: Sandi Sullivan
Sandi Sullivan, Agent

Recording Requested by: Palisade Ventures

Please Return Receipts to: Carlin Trend Mining Services
369 - 5th Street
Elko, NV 89801

Official Record

Recording requested By
PALISADE VENTURES

Eureka County - NV

Mike Rebaleati - Recorder

Fee: \$20.50

Page 1 of 1

RPTT:

Recorded By: FES

Book- 0457 Page- 0392

CERTIFICATE OF LOCATION
LODE MINING CLAIM



0209565

TO WHOM IT MAY CONCERN:

The Undersigned hereby certifies that Palisade Ventures, whose mailing address is 109 Fir Street, Elko, NV 89801-3023, has located the **KM24 12** lode mining claim in an unknown mining district, Eureka County, Nevada, on February 16, 2007. Said Claim is located in the following sections:

<u>1/4</u>	<u>Section</u>	<u>Township</u>	<u>Range</u>	<u>Meridian</u>
<u>SW</u>	<u>24</u>	30N	<u>50</u> E	Mt. Diablo
<u>SE</u>	<u>24</u>	30N	<u>50</u> E	Mt. Diablo
---	---	30N	--- E	Mt. Diablo
---	---	30N	--- E	Mt. Diablo

The Claim is approximately 1500 feet long and approximately 600 feet wide, such that 1490 feet is claimed in an Easterly direction and 10 feet is claimed in a Westerly direction from the point of discovery (monument of location), at which the Notice of Location is posted, together with 300 feet on each side of the monument of location and centerline of the claim. The general course of the vein and these premises is East and West.

The number, position, and markings on each claim corner are as follows:

<u>Corner</u>	<u>Position</u>	<u>Description</u>	<u>Markings</u>
No. 1	NE Corner	2" x 2" x 4' Wood Post	NE Corner KM24 <u>12</u>
No. 2	SE Corner	2" x 2" x 4' Wood Post	SE Corner KM24 <u>12</u>
No. 3	SW Corner	2" x 2" x 4' Wood Post	SW Corner KM24 <u>12</u>
No. 4	NW Corner	2" x 2" x 4' Wood Post	NW Corner KM24 <u>12</u>

As erected on the ground, each corner monument is marked as described above by metal tags.

The work of location consisted of making the claim maps as provided in NRS 517.040.

Palisade Ventures

By: Sandi Sullivan
Sandi Sullivan, Agent

Recording Requested by: Palisade Ventures

Please Return Receipts to: Carlin Trend Mining Services
369 - 5th Street
Elko, NV 89801

Official Record

Recording requested By
PALISADE VENTURES

Eureka County - NV

Mike Rebaleati - Recorder

Fee: \$20.50 Page 1 of 1
RPTT: Recorded By: FES
Book- 0457 Page- 0393

CERTIFICATE OF LOCATION
LODE MINING CLAIM



0209566

TO WHOM IT MAY CONCERN:

The Undersigned hereby certifies that Palisade Ventures, whose mailing address is 109 Fir Street, Elko, NV 89801-3023, has located the KM24 13 lode mining claim in an unknown mining district, Eureka County, Nevada, on February 15, 2007. Said Claim is located in the following sections:

<u>1/4</u>	<u>Section</u>	<u>Township</u>	<u>Range</u>	<u>Meridian</u>
<u>SW</u>	<u>24</u>	30N	<u>50E</u>	Mt. Diablo
---	---	30N	---	Mt. Diablo
---	---	30N	---	Mt. Diablo
---	---	30N	---	Mt. Diablo

The Claim is approximately 1500 feet long and approximately 600 feet wide, such that 1490 feet is claimed in an Easterly direction and 10 feet is claimed in a Westerly direction from the point of discovery (monument of location), at which the Notice of Location is posted, together with 300 feet on each side of the monument of location and centerline of the claim. The general course of the vein and these premises is East and West.

The number, position, and markings on each claim corner are as follows:

<u>Corner</u>	<u>Position</u>	<u>Description</u>	<u>Markings</u>
No. 1	NE Corner	2" x 2" x 4' Wood Post	NE Corner KM24 <u>13</u>
No. 2	SE Corner	2" x 2" x 4' Wood Post	SE Corner KM24 <u>13</u>
No. 3	SW Corner	2" x 2" x 4' Wood Post	SW Corner KM24 <u>13</u>
No. 4	NW Corner	2" x 2" x 4' Wood Post	NW Corner KM24 <u>13</u>

As erected on the ground, each corner monument is marked as described above by metal tags.

The work of location consisted of making the claim maps as provided in NRS 517.040.

Palisade Ventures

By: Sandi Sullivan
Sandi Sullivan, Agent

Recording Requested by: Palisade Ventures

Please Return Receipts to: Carlin Trend Mining Services
369 - 5th Street
Elko, NV 89801

Official Record
Recording requested By
PALISADE VENTURES

Eureka County - NV
Mike Rebaleati - Recorder

Fee: \$20.50 Page 1 of 1
RPTT: Recorded By: FES
Book- 0457 Page- 0394

CERTIFICATE OF LOCATION
LODE MINING CLAIM



TO WHOM IT MAY CONCERN:

The Undersigned hereby certifies that Palisade Ventures, whose mailing address is 109 Fir Street, Elko, NV 89801-3023, has located the KM24 14 lode mining claim in an unknown mining district, Eureka County, Nevada, on February 15, 2007. Said Claim is located in the following sections:

<u>1/4</u>	<u>Section</u>	<u>Township</u>	<u>Range</u>	<u>Meridian</u>
<u>SW</u>	<u>24</u>	30N	<u>50 E</u>	Mt. Diablo
<u>SE</u>	<u>24</u>	30N	<u>50 E</u>	Mt. Diablo
---	---	30N	---	Mt. Diablo
---	---	30N	---	Mt. Diablo

The Claim is approximately 1500 feet long and approximately 600 feet wide, such that 1490 feet is claimed in an Easterly direction and 10 feet is claimed in a Westerly direction from the point of discovery (monument of location), at which the Notice of Location is posted, together with 300 feet on each side of the monument of location and centerline of the claim. The general course of the vein and these premises is East and West.

The number, position, and markings on each claim corner are as follows:

<u>Corner</u>	<u>Position</u>	<u>Description</u>	<u>Markings</u>
No. 1	NE Corner	2" x 2" x 4' Wood Post	NE Corner KM24 <u>14</u>
No. 2	SE Corner	2" x 2" x 4' Wood Post	SE Corner KM24 <u>14</u>
No. 3	SW Corner	2" x 2" x 4' Wood Post	SW Corner KM24 <u>14</u>
No. 4	NW Corner	2" x 2" x 4' Wood Post	NW Corner KM24 <u>14</u>

As erected on the ground, each corner monument is marked as described above by metal tags.

The work of location consisted of making the claim maps as provided in NRS 517.040.

Palisade Ventures

By: Sandi Sullivan
Sandi Sullivan, Agent

Recording Requested by: Palisade Ventures

Please Return Receipts to: Carlin Trend Mining Services
369 - 5th Street
Elko, NV 89801

DOC # 0209568

05/15/2007 02:02 PM

Official Record

Recording requested By
PALISADE VENTURES

Eureka County - NV

Mike Rebaleati - Recorder

Fee \$20.50

Page 1 of 1

RPTT:

Recorded By: FES

Book- 0457 Page- 0395

CERTIFICATE OF LOCATION
LODE MINING CLAIM



0209568

TO WHOM IT MAY CONCERN:

The Undersigned hereby certifies that Palisade Ventures, whose mailing address is 109 Fir Street, Elko, NV 89801-3023, has located the KM24 15 lode mining claim in an unknown mining district, Eureka County, Nevada, on February 15, 2007. Said Claim is located in the following sections:

<u>1/4</u>	<u>Section</u>	<u>Township</u>	<u>Range</u>	<u>Meridian</u>
<u>SW</u>	<u>24</u>	30N	<u>50</u> E	Mt. Diablo
---	---	30N	---	Mt. Diablo
---	---	30N	---	Mt. Diablo
---	---	30N	---	Mt. Diablo

The Claim is approximately 1500 feet long and approximately 600 feet wide, such that 10 feet is claimed in an Easterly direction and 1490 feet is claimed in a Westerly direction from the point of discovery (monument of location), at which the Notice of Location is posted, together with 300 feet on each side of the monument of location and centerline of the claim. The general course of the vein and these premises is East and West.

The number, position, and markings on each claim corner are as follows:

<u>Corner</u>	<u>Position</u>	<u>Description</u>	<u>Markings</u>
No. 1	NE Corner	2" x 2" x 4' Wood Post	NE Corner KM24 <u>15</u>
No. 2	SE Corner	2" x 2" x 4' Wood Post	SE Corner KM24 <u>15</u>
No. 3	SW Corner	2" x 2" x 4' Wood Post	SW Corner KM24 <u>15</u>
No. 4	NW Corner	2" x 2" x 4' Wood Post	NW Corner KM24 <u>15</u>

As erected on the ground, each corner monument is marked as described above by metal tags.

The work of location consisted of making the claim maps as provided in NRS 517.040.

Palisade Ventures

By: Sandi Sullivan
Sandi Sullivan, Agent

Recording Requested by: Palisade Ventures

Please Return Receipts to: Carlin Trend Mining Services
369 - 5th Street
Elko, NV 89801

Official Record

Recording requested By
PALISADE VENTURES

Eureka County - NV

Mike Rebaleati - Recorder

Fee: \$20.50

Page 1 of 1

RPTT

Recorded By: FES

Book- 0457 Page- 0396

CERTIFICATE OF LOCATION
LODE MINING CLAIM



0209569

TO WHOM IT MAY CONCERN:

The Undersigned hereby certifies that Palisade Ventures, whose mailing address is 109 Fir Street, Elko, NV 89801-3023, has located the KM24 16 lode mining claim in an unknown mining district, Eureka County, Nevada, on February 15, 2007. Said Claim is located in the following sections:

<u>1/4</u>	<u>Section</u>	<u>Township</u>	<u>Range</u>	<u>Meridian</u>
<u>SW</u>	<u>24</u>	30N	<u>50 E</u>	Mt. Diablo
<u>SE</u>	<u>24</u>	30N	<u>50 E</u>	Mt. Diablo
---	---	30N	<u>E</u>	Mt. Diablo
---	---	30N	<u>E</u>	Mt. Diablo

The Claim is approximately 1500 feet long and approximately 600 feet wide, such that 1490 feet is claimed in an Easterly direction and 10 feet is claimed in a Westerly direction from the point of discovery (monument of location), at which the Notice of Location is posted, together with 300 feet on each side of the monument of location and centerline of the claim. The general course of the vein and these premises is East and West.

The number, position, and markings on each claim corner are as follows:

<u>Corner</u>	<u>Position</u>	<u>Description</u>	<u>Markings</u>
No. 1	NE Corner	2" x 2" x 4' Wood Post	NE Corner KM24 <u>16</u>
No. 2	SE Corner	2" x 2" x 4' Wood Post	SE Corner KM24 <u>16</u>
No. 3	SW Corner	2" x 2" x 4' Wood Post	SW Corner KM24 <u>16</u>
No. 4	NW Corner	2" x 2" x 4' Wood Post	NW Corner KM24 <u>16</u>

As erected on the ground, each corner monument is marked as described above by metal tags.

The work of location consisted of making the claim maps as provided in NRS 517.040.

Palisade Ventures

By: Sandi Sullivan
Sandi Sullivan, Agent

Recording Requested by: Palisade Ventures

Please Return Receipts to: Carlin Trend Mining Services
369 - 5th Street
Elko, NV 89801

Official Record

Recording requested By
PALISADE VENTURES

Eureka County - NV

Mike Rebaleati - Recorder

Fee: \$20.50

Page 1 of 1

RPTT:

Recorded By: FES

Book- 0457 Page- 0397

CERTIFICATE OF LOCATION
LODE MINING CLAIM



0209570

TO WHOM IT MAY CONCERN:

The Undersigned hereby certifies that Palisade Ventures, whose mailing address is 109 Fir Street, Elko, NV 89801-3023, has located the KM24 17 lode mining claim in an unknown mining district, Eureka County, Nevada, on February 15, 2007. Said Claim is located in the following sections:

<u>1/4</u>	<u>Section</u>	<u>Township</u>	<u>Range</u>	<u>Meridian</u>
<u>SW</u>	<u>24</u>	30N	<u>50 E</u>	Mt. Diablo
<u>NW</u>	<u>25</u>	30N	<u>50 E</u>	Mt. Diablo
---	---	30N	---	Mt. Diablo
---	---	30N	---	Mt. Diablo

The Claim is approximately 1500 feet long and approximately 600 feet wide, such that 10 feet is claimed in an Easterly direction and 1490 feet is claimed in a Westerly direction from the point of discovery (monument of location), at which the Notice of Location is posted, together with 300 feet on each side of the monument of location and centerline of the claim. The general course of the vein and these premises is East and West.

The number, position, and markings on each claim corner are as follows:

<u>Corner</u>	<u>Position</u>	<u>Description</u>	<u>Markings</u>
No. 1	NE Corner	2" x 2" x 4' Wood Post	NE Corner KM24 <u>17</u>
No. 2	SE Corner	2" x 2" x 4' Wood Post	SE Corner KM24 <u>17</u>
No. 3	SW Corner	2" x 2" x 4' Wood Post	SW Corner KM24 <u>17</u>
No. 4	NW Corner	2" x 2" x 4' Wood Post	NW Corner KM24 <u>17</u>

As erected on the ground, each corner monument is marked as described above by metal tags.

The work of location consisted of making the claim maps as provided in NRS 517.040.

Palisade Ventures

By: Sandi Sullivan
Sandi Sullivan, Agent

Recording Requested by: Palisade Ventures

Please Return Receipts to: Carlin Trend Mining Services
369 - 5th Street
Elko, NV 89801

DOC # 0209571

05/15/2007

02:02 PM

Official Record

Recording requested By
PALISADE VENTURES

Eureka County - NV

Mike Rebaleati - Recorder

Fee: \$20.50

Page 1 of 1

RPTT:

Recorded By FES

Book- 0457 Page- 0398

CERTIFICATE OF LOCATION
LODE MINING CLAIM



0209571

TO WHOM IT MAY CONCERN:

The Undersigned hereby certifies that Palisade Ventures, whose mailing address is 109 Fir Street, Elko, NV 89801-3023, has located the KM24 18 lode mining claim in an unknown mining district, Eureka County, Nevada, on February 15, 2007. Said Claim is located in the following sections:

<u>1/4</u>	<u>Section</u>	<u>Township</u>	<u>Range</u>	<u>Meridian</u>
<u>SW</u>	<u>24</u>	30N	<u>50E</u>	Mt. Diablo
<u>SE</u>	<u>24</u>	30N	<u>50E</u>	Mt. Diablo
<u>NW</u>	<u>25</u>	30N	<u>50E</u>	Mt. Diablo
<u>NE</u>	<u>25</u>	30N	<u>50E</u>	Mt. Diablo

The Claim is approximately 1500 feet long and approximately 600 feet wide, such that 1490 feet is claimed in an Easterly direction and 10 feet is claimed in a Westerly direction from the point of discovery (monument of location), at which the Notice of Location is posted, together with 300 feet on each side of the monument of location and centerline of the claim. The general course of the vein and these premises is East and West.

The number, position, and markings on each claim corner are as follows:

<u>Corner</u>	<u>Position</u>	<u>Description</u>	<u>Markings</u>
No. 1	NE Corner	2" x 2" x 4' Wood Post	NE Corner KM24 <u>18</u>
No. 2	SE Corner	2" x 2" x 4' Wood Post	SE Corner KM24 <u>18</u>
No. 3	SW Corner	2" x 2" x 4' Wood Post	SW Corner KM24 <u>18</u>
No. 4	NW Corner	2" x 2" x 4' Wood Post	NW Corner KM24 <u>18</u>

As erected on the ground, each corner monument is marked as described above by metal tags.

The work of location consisted of making the claim maps as provided in NRS 517.040.

Palisade Ventures

By: Sandi Sullivan
Sandi Sullivan, Agent

Recording Requested by: Palisade Ventures

Please Return Receipts to: Carlin Trend Mining Services
369 - 5th Street
Elko, NV 89801

Official Record

Recording requested By
PALISADE VENTURES

Eureka County - NV

Mike Rebaleati - Recorder

Fee: \$20.50

Page 1 of 1

RPTT:

Recorded By: FES

Book- 0457 Page- 0399

CERTIFICATE OF LOCATION
LODE MINING CLAIM



0209572

TO WHOM IT MAY CONCERN:

The Undersigned hereby certifies that Palisade Ventures, whose mailing address is 109 Fir Street, Elko, NV 89801-3023, has located the KM24 19 lode mining claim in an unknown mining district, Eureka County, Nevada, on February 19, 2007. Said Claim is located in the following sections:

<u>1/4</u>	<u>Section</u>	<u>Township</u>	<u>Range</u>	<u>Meridian</u>
NW	29	30N	50E	Mt. Diablo
SW	13	30N	50E	Mt. Diablo
NE	25	30N	50E	Mt. Diablo
SE	14	30N	50E	Mt. Diablo

The Claim is approximately 1500 feet long and approximately 600 feet wide, such that 1490 feet is claimed in a Northerly direction and 10 feet is claimed in a Southerly direction from the point of discovery (monument of location), at which the Notice of Location is posted, together with 300 feet on each side of the monument of location and centerline of the claim. The general course of the vein and these premises is North and South.

The number, position, and markings on each claim corner are as follows:

<u>Corner</u>	<u>Position</u>	<u>Description</u>	<u>Markings</u>
No. 1	NE Corner	2" x 2" x 4' Wood Post	NE Corner KM24 <u>19</u>
No. 2	SE Corner	2" x 2" x 4' Wood Post	SE Corner KM24 <u>19</u>
No. 3	SW Corner	2" x 2" x 4' Wood Post	SW Corner KM24 <u>19</u>
No. 4	NW Corner	2" x 2" x 4' Wood Post	NW Corner KM24 <u>19</u>

As erected on the ground, each corner monument is marked as described above by metal tags.

The work of location consisted of making the claim maps as provided in NRS 517.040.

Palisade Ventures

By: Sandi Sullivan
Sandi Sullivan, Agent

Recording Requested by: Palisade Ventures

Please Return Receipts to: Carlin Trend Mining Services
369 - 5th Street
Elko, NV 89801

Official Record

Recording requested By
PALISADE VENTURES

Eureka County - NV

Mike Rebaleati - Recorder

Fee: \$20.50

Page 1 of 1

RPTT:

Recorded By: FES

Book- 0457 Page- 0400

CERTIFICATE OF LOCATION
LODE MINING CLAIM



0209573

TO WHOM IT MAY CONCERN:

The Undersigned hereby certifies that Palisade Ventures, whose mailing address is 109 Fir Street, Elko, NV 89801-3023, has located the KM24 20 lode mining claim in an unknown mining district, Eureka County, Nevada, on February 16, 2007. Said Claim is located in the following sections:

<u>1/4</u>	<u>Section</u>	<u>Township</u>	<u>Range</u>	<u>Meridian</u>
<u>NE</u>	<u>24</u>	30N	<u>20</u> E	Mt. Diablo
<u>SW</u>	<u>15</u>	30N	<u>20</u> E	Mt. Diablo
---	---	30N	---	Mt. Diablo
---	---	30N	---	Mt. Diablo

The Claim is approximately 1500 feet long and approximately 600 feet wide, such that 1490 feet is claimed in a Northerly direction and 10 feet is claimed in a Southerly direction from the point of discovery (monument of location), at which the Notice of Location is posted, together with 300 feet on each side of the monument of location and centerline of the claim. The general course of the vein and these premises is North and South.

The number, position, and markings on each claim corner are as follows:

<u>Corner</u>	<u>Position</u>	<u>Description</u>	<u>Markings</u>
No. 1	NE Corner	2" x 2" x 4' Wood Post	NE Corner KM24 <u>20</u>
No. 2	SE Corner	2" x 2" x 4' Wood Post	SE Corner KM24 <u>20</u>
No. 3	SW Corner	2" x 2" x 4' Wood Post	SW Corner KM24 <u>20</u>
No. 4	NW Corner	2" x 2" x 4' Wood Post	NW Corner KM24 <u>20</u>

As erected on the ground, each corner monument is marked as described above by metal tags.

The work of location consisted of making the claim maps as provided in NRS 517.040.

Palisade Ventures

By: Sandi Sullivan
Sandi Sullivan, Agent

Recording Requested by: Palisade Ventures

Please Return Receipts to: Carlin Trend Mining Services
369 - 5th Street
Elko, NV 89801

Official Record

Recording requested By
PALISADE VENTURES

Eureka County - NV
Mike Rebaleati - Recorder

Fee: \$20.50 Page 1 of 1
RPTT: Recorded By: FES
Book- 0457 Page- 0401

CERTIFICATE OF LOCATION
LODE MINING CLAIM



TO WHOM IT MAY CONCERN:

The Undersigned hereby certifies that Palisade Ventures, whose mailing address is 109 Fir Street, Elko, NV 89801-3023, has located the KM24 21 lode mining claim in an unknown mining district, Eureka County, Nevada, on February 16, 2007. Said Claim is located in the following sections:

<u>1/4</u>	<u>Section</u>	<u>Township</u>	<u>Range</u>	<u>Meridian</u>
<u>NW</u>	<u>24</u>	30N	<u>50E</u>	Mt. Diablo
<u>NE</u>	<u>25</u>	30N	<u>50E</u>	Mt. Diablo
---	---	30N	E	Mt. Diablo
---	---	30N	E	Mt. Diablo

The Claim is approximately 1500 feet long and approximately 600 feet wide, such that 10 feet is claimed in a Northerly direction and 1400 feet is claimed in a Southerly direction from the point of discovery (monument of location), at which the Notice of Location is posted, together with 300 feet on each side of the monument of location and centerline of the claim. The general course of the vein and these premises is North and South.

The number, position, and markings on each claim corner are as follows:

<u>Corner</u>	<u>Position</u>	<u>Description</u>	<u>Markings</u>
No. 1	NE Corner	2" x 2" x 4' Wood Post	NE Corner KM24 <u>21</u>
No. 2	SE Corner	2" x 2" x 4' Wood Post	SE Corner KM24 <u>21</u>
No. 3	SW Corner	2" x 2" x 4' Wood Post	SW Corner KM24 <u>21</u>
No. 4	NW Corner	2" x 2" x 4' Wood Post	NW Corner KM24 <u>21</u>

As erected on the ground, each corner monument is marked as described above by metal tags.

The work of location consisted of making the claim maps as provided in NRS 517.040.

Palisade Ventures

By: Sandi Sullivan
Sandi Sullivan, Agent

Recording Requested by: Palisade Ventures

Please Return Receipts to: Carlin Trend Mining Services
369 - 5th Street
Elko, NV 89801

Official Record

Recording requested By
PALISADE VENTURES

Eureka County - NV

Mike Rebaleati - Recorder

Fee: \$20.50 Page 1 of 1
RPTT: Recorded By: FES
Book- 0457 Page- 0402

CERTIFICATE OF LOCATION
LODE MINING CLAIM



0209575

TO WHOM IT MAY CONCERN:

The Undersigned hereby certifies that Palisade Ventures, whose mailing address is 109 Fir Street, Elko, NV 89801-3023, has located the KM24 22 lode mining claim in an unknown mining district, Eureka County, Nevada, on February 16, 2007. Said Claim is located in the following sections:

<u>1/4</u>	<u>Section</u>	<u>Township</u>	<u>Range</u>	<u>Meridian</u>
<u>NW</u>	<u>24</u>	30N	<u>50</u> E	Mt. Diablo
---	---	30N	---	Mt. Diablo
---	---	30N	---	Mt. Diablo
---	---	30N	---	Mt. Diablo

The Claim is approximately 1500 feet long and approximately 600 feet wide, such that 10 feet is claimed in a Northerly direction and 1440 feet is claimed in a Southerly direction from the point of discovery (monument of location), at which the Notice of Location is posted, together with 300 feet on each side of the monument of location and centerline of the claim. The general course of the vein and these premises is North and South.

The number, position, and markings on each claim corner are as follows:

<u>Corner</u>	<u>Position</u>	<u>Description</u>	<u>Markings</u>
No. 1	NE Corner	2" x 2" x 4' Wood Post	NE Corner KM24 <u>22</u>
No. 2	SE Corner	2" x 2" x 4' Wood Post	SE Corner KM24 <u>22</u>
No. 3	SW Corner	2" x 2" x 4' Wood Post	SW Corner KM24 <u>22</u>
No. 4	NW Corner	2" x 2" x 4' Wood Post	NW Corner KM24 <u>22</u>

As erected on the ground, each corner monument is marked as described above by metal tags.

The work of location consisted of making the claim maps as provided in NRS 517.040.

Palisade Ventures

By: Sandi Sullivan
Sandi Sullivan, Agent

Recording Requested by: Palisade Ventures

Please Return Receipts to: Carlin Trend Mining Services
369 - 5th Street
Elko, NV 89801

Official Record

Recording requested By
PALISADE VENTURES

Eureka County - NV
Mike Rebaleati - Recorder

Fee: \$20.50

Page 1 of 1

RPTT:

Recorded By: FES

Book- 0457 Page- 0403

CERTIFICATE OF LOCATION
LODE MINING CLAIM



TO WHOM IT MAY CONCERN:

The Undersigned hereby certifies that Palisade Ventures, whose mailing address is 109 Fir Street, Elko, NV 89801-3023, has located the KM24 23 lode mining claim in an unknown mining district, Eureka County, Nevada, on February 19, 2007. Said Claim is located in the following sections:

<u>1/4</u>	<u>Section</u>	<u>Township</u>	<u>Range</u>	<u>Meridian</u>
SW	<u>24</u>	30N	<u>50</u> E	Mt. Diablo
NW	<u>24</u>	30N	<u>50</u> E	Mt. Diablo
NE	<u>23</u>	30N	<u>50</u> E	Mt. Diablo
SE	<u>23</u>	30N	<u>50</u> E	Mt. Diablo

The Claim is approximately 1500 feet long and approximately 600 feet wide, such that 1490 feet is claimed in a Northerly direction and 10 feet is claimed in a Southerly direction from the point of discovery (monument of location), at which the Notice of Location is posted, together with 300 feet on each side of the monument of location and centerline of the claim. The general course of the vein and these premises is North and South.

The number, position, and markings on each claim corner are as follows:

<u>Corner</u>	<u>Position</u>	<u>Description</u>	<u>Markings</u>
No. 1	NE Corner	2" x 2" x 4' Wood Post	NE Corner KM24 <u>23</u>
No. 2	SE Corner	2" x 2" x 4' Wood Post	SE Corner KM24 <u>23</u>
No. 3	SW Corner	2" x 2" x 4' Wood Post	SW Corner KM24 <u>23</u>
No. 4	NW Corner	2" x 2" x 4' Wood Post	NW Corner KM24 <u>23</u>

As erected on the ground, each corner monument is marked as described above by metal tags.

The work of location consisted of making the claim maps as provided in NRS 517.040.

Palisade Ventures

By: Sandi Sullivan
Sandi Sullivan, Agent

Recording Requested by: Palisade Ventures

Please Return Receipts to: Carlin Trend Mining Services
369 - 5th Street
Elko, NV 89801

Official Record

Recording requested By
PALISADE VENTURES

Eureka County - NV

Mike Rebaleati - Recorder

Fee: \$20.50 Page 1 of 1
RPTT Recorded By: FES
Book- 0457 Page- 0404

CERTIFICATE OF LOCATION
LODE MINING CLAIM



0209577

TO WHOM IT MAY CONCERN:

The Undersigned hereby certifies that Palisade Ventures, whose mailing address is 109 Fir Street, Elko, NV 89801-3023, has located the KM24 24 lode mining claim in an unknown mining district, Eureka County, Nevada, on February 15, 2007. Said Claim is located in the following sections:

<u>1/4</u>	<u>Section</u>	<u>Township</u>	<u>Range</u>	<u>Meridian</u>
<u>SW</u>	<u>24</u>	30N	<u>50E</u>	Mt. Diablo
<u>NW</u>	<u>24</u>	30N	<u>50E</u>	Mt. Diablo
---	---	30N	E	Mt. Diablo
---	---	30N	E	Mt. Diablo

The Claim is approximately 1500 feet long and approximately 600 feet wide, such that 1490 feet is claimed in a Northerly direction and 10 feet is claimed in a Southerly direction from the point of discovery (monument of location), at which the Notice of Location is posted, together with 300 feet on each side of the monument of location and centerline of the claim. The general course of the vein and these premises is North and South.

The number, position, and markings on each claim corner are as follows:

<u>Corner</u>	<u>Position</u>	<u>Description</u>	<u>Markings</u>
No. 1	NE Corner	2" x 2" x 4' Wood Post	NE Corner KM24 <u>24</u>
No. 2	SE Corner	2" x 2" x 4' Wood Post	SE Corner KM24 <u>24</u>
No. 3	SW Corner	2" x 2" x 4' Wood Post	SW Corner KM24 <u>24</u>
No. 4	NW Corner	2" x 2" x 4' Wood Post	NW Corner KM24 <u>24</u>

As erected on the ground, each corner monument is marked as described above by metal tags.

The work of location consisted of making the claim maps as provided in NRS 517.040.

Palisade Ventures

By: Sandi Sullivan
Sandi Sullivan, Agent

Recording Requested by: Palisade Ventures

Please Return Receipts to: Carlin Trend Mining Services
369 - 5th Street
Elko, NV 89801

Official Record

Recording requested By
PALISADE VENTURES

Eureka County - NV

Mike Rebaleati - Recorder

Fee: \$20.50 Page 1 of 1
RPTT: Recorded By: FES
Book- 0457 Page- 0405

CERTIFICATE OF LOCATION
LODE MINING CLAIM



TO WHOM IT MAY CONCERN:

The Undersigned hereby certifies that Palisade Ventures, whose mailing address is 109 Fir Street, Elko, NV 89801-3023, has located the KM24 29 lode mining claim in an unknown mining district, Eureka County, Nevada, on February 15, 2007. Said Claim is located in the following sections:

<u>1/4</u>	<u>Section</u>	<u>Township</u>	<u>Range</u>	<u>Meridian</u>
<u>SW</u>	<u>24</u>	30N	<u>50 E</u>	Mt. Diablo
<u>SE</u>	<u>25</u>	30N	<u>50 E</u>	Mt. Diablo
<u>NE</u>	<u>26</u>	30N	<u>50 E</u>	Mt. Diablo
<u>NW</u>	<u>29</u>	30N	<u>50 E</u>	Mt. Diablo

The Claim is approximately 1500 feet long and approximately 600 feet wide, such that 10 feet is claimed in a Northerly direction and 1490 feet is claimed in a Southerly direction from the point of discovery (monument of location), at which the Notice of Location is posted, together with 300 feet on each side of the monument of location and centerline of the claim. The general course of the vein and these premises is North and South.

The number, position, and markings on each claim corner are as follows:

<u>Corner</u>	<u>Position</u>	<u>Description</u>	<u>Markings</u>
No. 1	NE Corner	2" x 2" x 4' Wood Post	NE Corner KM24 <u>29</u>
No. 2	SE Corner	2" x 2" x 4' Wood Post	SE Corner KM24 <u>25</u>
No. 3	SW Corner	2" x 2" x 4' Wood Post	SW Corner KM24 <u>26</u>
No. 4	NW Corner	2" x 2" x 4' Wood Post	NW Corner KM24 <u>29</u>

As erected on the ground, each corner monument is marked as described above by metal tags.

The work of location consisted of making the claim maps as provided in NRS 517.040.

Palisade Ventures

By: Sandi Sullivan
Sandi Sullivan, Agent

Recording Requested by: Palisade Ventures

Please Return Receipts to: Carlin Trend Mining Services
369 - 5th Street
Elko, NV 89801

Official Record

Recording requested By
PALISADE VENTURES

Eureka County - NV

Mike Rebaleati - Recorder

Fee \$20.50 Page 1 of 1
RPTT: Recorded By: FES
Book- 0457 Page- 0406

CERTIFICATE OF LOCATION
LODE MINING CLAIM



0209579

TO WHOM IT MAY CONCERN:

The Undersigned hereby certifies that Palisade Ventures, whose mailing address is 109 Fir Street, Elko, NV 89801-3023, has located the KM24 26 lode mining claim in an unknown mining district, Eureka County, Nevada, on February 15, 2007. Said Claim is located in the following sections:

<u>1/4</u>	<u>Section</u>	<u>Township</u>	<u>Range</u>	<u>Meridian</u>
<u>SW</u>	<u>24</u>	30N	<u>50 E</u>	Mt. Diablo
<u>NW</u>	<u>25</u>	30N	<u>50 E</u>	Mt. Diablo
---	---	30N	---	Mt. Diablo
---	---	30N	---	Mt. Diablo

The Claim is approximately 1500 feet long and approximately 600 feet wide, such that 10 feet is claimed in a Northerly direction and 1490 feet is claimed in a Southerly direction from the point of discovery (monument of location), at which the Notice of Location is posted, together with 300 feet on each side of the monument of location and centerline of the claim. The general course of the vein and these premises is North and South.

The number, position, and markings on each claim corner are as follows:

<u>Corner</u>	<u>Position</u>	<u>Description</u>	<u>Markings</u>
No. 1	NE Corner	2" x 2" x 4' Wood Post	NE Corner KM24 <u>26</u>
No. 2	SE Corner	2" x 2" x 4' Wood Post	SE Corner KM24 <u>26</u>
No. 3	SW Corner	2" x 2" x 4' Wood Post	SW Corner KM24 <u>26</u>
No. 4	NW Corner	2" x 2" x 4' Wood Post	NW Corner KM24 <u>26</u>

As erected on the ground, each corner monument is marked as described above by metal tags.

The work of location consisted of making the claim maps as provided in NRS 517.040.

Palisade Ventures

By: Sandi Sullivan
Sandi Sullivan, Agent

Recording Requested by: Palisade Ventures

Please Return Receipts to: Carlin Trend Mining Services
369 - 5th Street
Elko, NV 89801

Official Record
Recording requested By
PALISADE VENTURES

Eureka County - NV
Mike Rebaleati - Recorder

Fee: \$20.50 Page 1 of 1
RPTT: Recorded By: FES
Book- 0457 Page- 0407

CERTIFICATE OF LOCATION
LODE MINING CLAIM



TO WHOM IT MAY CONCERN:

The Undersigned hereby certifies that Palisade Ventures, whose mailing address is 109 Fir Street, Elko, NV 89801-3023, has located the KM24 27 lode mining claim in an unknown mining district, Eureka County, Nevada, on February 16, 2007. Said Claim is located in the following sections:

<u>1/4</u>	<u>Section</u>	<u>Township</u>	<u>Range</u>	<u>Meridian</u>
<u>NE</u>	<u>24</u>	30N	<u>20</u> E	Mt. Diablo
<u>SE</u>	<u>15</u>	30N	<u>20</u> E	Mt. Diablo
---	---	30N	---E	Mt. Diablo
---	---	30N	---E	Mt. Diablo

The Claim is approximately 1500 feet long and approximately 600 feet wide, such that 1490 feet is claimed in a Northerly direction and 10 feet is claimed in a Southerly direction from the point of discovery (monument of location), at which the Notice of Location is posted, together with 300 feet on each side of the monument of location and centerline of the claim. The general course of the vein and these premises is North and South.

The number, position, and markings on each claim corner are as follows:

<u>Corner</u>	<u>Position</u>	<u>Description</u>	<u>Markings</u>
No. 1	NE Corner	2" x 2" x 4' Wood Post	NE Corner KM24 <u>27</u>
No. 2	SE Corner	2" x 2" x 4' Wood Post	SE Corner KM24 <u>27</u>
No. 3	SW Corner	2" x 2" x 4' Wood Post	SW Corner KM24 <u>27</u>
No. 4	NW Corner	2" x 2" x 4' Wood Post	NW Corner KM24 <u>27</u>

As erected on the ground, each corner monument is marked as described above by metal tags.

The work of location consisted of making the claim maps as provided in NRS 517.040.

Palisade Ventures

By: Sandi Sullivan
Sandi Sullivan, Agent

Recording Requested by: Palisade Ventures

Please Return Receipts to: Carlin Trend Mining Services
369 - 5th Street
Elko, NV 89801

DOC # 0209581

05/15/2007 02:02 PM

Official Record

Recording requested By
PALISADE VENTURES

Eureka County - NV

Mike Rebaleati - Recorder

Fee: \$20.50

Page 1 of 1

RPTT:

Recorded By: FES

Book- 0457 Page- 0408

CERTIFICATE OF LOCATION
LODE MINING CLAIM



0209581

TO WHOM IT MAY CONCERN:

The Undersigned hereby certifies that Palisade Ventures, whose mailing address is 109 Fir Street, Elko, NV 89801-3023, has located the KM24 28 lode mining claim in an unknown mining district, Eureka County, Nevada, on February 16, 2007. Said Claim is located in the following sections:

<u>1/4</u>	<u>Section</u>	<u>Township</u>	<u>Range</u>	<u>Meridian</u>
<u>NE</u>	<u>24</u>	30N	<u>50 E</u>	Mt. Diablo
<u>SE</u>	<u>13</u>	30N	<u>50 E</u>	Mt. Diablo
<u>NW</u>	<u>19</u>	30N	<u>51 E</u>	Mt. Diablo
<u>SW</u>	<u>18</u>	30N	<u>51 E</u>	Mt. Diablo

The Claim is approximately 1500 feet long and approximately 600 feet wide, such that 1490 feet is claimed in a Northerly direction and 10 feet is claimed in a Southerly direction from the point of discovery (monument of location), at which the Notice of Location is posted, together with 300 feet on each side of the monument of location and centerline of the claim. The general course of the vein and these premises is North and South.

The number, position, and markings on each claim corner are as follows:

<u>Corner</u>	<u>Position</u>	<u>Description</u>	<u>Markings</u>
No. 1	NE Corner	2" x 2" x 4' Wood Post	NE Corner KM24 <u>28</u>
No. 2	SE Corner	2" x 2" x 4' Wood Post	SE Corner KM24 <u>28</u>
No. 3	SW Corner	2" x 2" x 4' Wood Post	SW Corner KM24 <u>28</u>
No. 4	NW Corner	2" x 2" x 4' Wood Post	NW Corner KM24 <u>28</u>

As erected on the ground, each corner monument is marked as described above by metal tags.

The work of location consisted of making the claim maps as provided in NRS 517.040.

Palisade Ventures

By: Sandi Sullivan
Sandi Sullivan, Agent

Recording Requested by: Palisade Ventures

Please Return Receipts to: Carlin Trend Mining Services
369 - 5th Street
Elko, NV 89801

Official Record

Recording requested By
PALISADE VENTURES

Eureka County - NV

Mike Rebaleati - Recorder

Fee: \$20.50

Page 1 of 1

RPTT:

Recorded By: FES

Book - 0457 Page - 0409

CERTIFICATE OF LOCATION
LODE MINING CLAIM



0209582

TO WHOM IT MAY CONCERN:

The Undersigned hereby certifies that Palisade Ventures, whose mailing address is 109 Fir Street, Elko, NV 89801-3023, has located the KM24 29 lode mining claim in an unknown mining district, Eureka County, Nevada, on February 16, 2007. Said Claim is located in the following sections:

<u>1/4</u>	<u>Section</u>	<u>Township</u>	<u>Range</u>	<u>Meridian</u>
<u>NE</u>	<u>29</u>	30N	<u>30</u> E	Mt. Diablo
<u>SE</u>	<u>29</u>	30N	<u>30</u> E	Mt. Diablo
---	---	30N	---	Mt. Diablo
---	---	30N	---	Mt. Diablo

The Claim is approximately 1500 feet long and approximately 600 feet wide, such that 10 feet is claimed in a Northerly direction and 1490 feet is claimed in a Southerly direction from the point of discovery (monument of location), at which the Notice of Location is posted, together with 300 feet on each side of the monument of location and centerline of the claim. The general course of the vein and these premises is North and South.

The number, position, and markings on each claim corner are as follows:

<u>Corner</u>	<u>Position</u>	<u>Description</u>	<u>Markings</u>
No. 1	NE Corner	2" x 2" x 4' Wood Post	NE Corner KM24 <u>29</u>
No. 2	SE Corner	2" x 2" x 4' Wood Post	SE Corner KM24 <u>29</u>
No. 3	SW Corner	2" x 2" x 4' Wood Post	SW Corner KM24 <u>29</u>
No. 4	NW Corner	2" x 2" x 4' Wood Post	NW Corner KM24 <u>29</u>

As erected on the ground, each corner monument is marked as described above by metal tags.

The work of location consisted of making the claim maps as provided in NRS 517.040.

Palisade Ventures

By: Sandi Sullivan
Sandi Sullivan, Agent

Recording Requested by: Palisade Ventures

Please Return Receipts to: Carlin Trend Mining Services
369 - 5th Street
Elko, NV 89801

Official Record

Recording requested By
PALISADE VENTURES

Eureka County - NV

Mike Rebaleati - Recorder

Fee: \$20.50

Page 1 of 1

RPTT:

Recorded By: FES

Book- 0457 Page- 0410

CERTIFICATE OF LOCATION
LODE MINING CLAIM



TO WHOM IT MAY CONCERN:

The Undersigned hereby certifies that Palisade Ventures, whose mailing address is 109 Fir Street, Elko, NV 89801-3023, has located the KM24 30 lode mining claim in an unknown mining district, Eureka County, Nevada, on February 11, 2007. Said Claim is located in the following sections:

<u>1/4</u>	<u>Section</u>	<u>Township</u>	<u>Range</u>	<u>Meridian</u>
<u>NE</u>	<u>24</u>	30N	<u>30</u> E	Mt. Diablo
<u>SE</u>	<u>29</u>	30N	<u>30</u> E	Mt. Diablo
<u>NW</u>	<u>19</u>	30N	<u>30</u> E	Mt. Diablo
		30N	<u>30</u> E	Mt. Diablo

The Claim is approximately 1500 feet long and approximately 600 feet wide, such that 10 feet is claimed in a Northerly direction and 1490 feet is claimed in a Southerly direction from the point of discovery (monument of location), at which the Notice of Location is posted, together with 300 feet on each side of the monument of location and centerline of the claim. The general course of the vein and these premises is North and South.

The number, position, and markings on each claim corner are as follows:

<u>Corner</u>	<u>Position</u>	<u>Description</u>	<u>Markings</u>
No. 1	NE Corner	2" x 2" x 4' Wood Post	NE Corner KM24 <u>30</u>
No. 2	SE Corner	2" x 2" x 4' Wood Post	SE Corner KM24 <u>30</u>
No. 3	SW Corner	2" x 2" x 4' Wood Post	SW Corner KM24 <u>30</u>
No. 4	NW Corner	2" x 2" x 4' Wood Post	NW Corner KM24 <u>30</u>

As erected on the ground, each corner monument is marked as described above by metal tags.

The work of location consisted of making the claim maps as provided in NRS 517.040.

Palisade Ventures

By: Sandi Sullivan
Sandi Sullivan, Agent

Recording Requested by: Palisade Ventures

Please Return Receipts to: Carlin Trend Mining Services
369 - 5th Street
Elko, NV 89801

DOC # 0209584

05/15/2007 02:02 PM

Official Record

Recording requested By
PALISADE VENTURES

Eureka County - NV

Mike Rebaleati - Recorder

Fee: \$20.50

Page 1 of 1

RPTT:

Recorded By: FES

Book- 0457 Page- 0411

CERTIFICATE OF LOCATION
LODE MINING CLAIM



0209584

TO WHOM IT MAY CONCERN:

The Undersigned hereby certifies that Palisade Ventures, whose mailing address is 109 Fir Street, Elko, NV 89801-3023, has located the KM24 31 lode mining claim in an unknown mining district, Eureka County, Nevada, on February 15, 2007. Said Claim is located in the following sections:

<u>1/4</u>	<u>Section</u>	<u>Township</u>	<u>Range</u>	<u>Meridian</u>
<u>SE</u>	<u>24</u>	30N	<u>30</u> E	Mt. Diablo
---	---	30N	---	Mt. Diablo
---	---	30N	---	Mt. Diablo
---	---	30N	---	Mt. Diablo

The Claim is approximately 1500 feet long and approximately 600 feet wide, such that 1490 feet is claimed in a Northerly direction and 10 feet is claimed in a Southerly direction from the point of discovery (monument of location), at which the Notice of Location is posted, together with 300 feet on each side of the monument of location and centerline of the claim. The general course of the vein and these premises is North and South.

The number, position, and markings on each claim corner are as follows:

<u>Corner</u>	<u>Position</u>	<u>Description</u>	<u>Markings</u>
No. 1	NE Corner	2" x 2" x 4' Wood Post	NE Corner KM24 <u>31</u>
No. 2	SE Corner	2" x 2" x 4' Wood Post	SE Corner KM24 <u>31</u>
No. 3	SW Corner	2" x 2" x 4' Wood Post	SW Corner KM24 <u>31</u>
No. 4	NW Corner	2" x 2" x 4' Wood Post	NW Corner KM24 <u>31</u>

As erected on the ground, each corner monument is marked as described above by metal tags.

The work of location consisted of making the claim maps as provided in NRS 517.040.

Palisade Ventures

By: Sandi Sullivan
Sandi Sullivan, Agent

Recording Requested by: Palisade Ventures

Please Return Receipts to: Carlin Trend Mining Services
369 - 5th Street
Elko, NV 89801

Official Record
Recording requested By
PALISADE VENTURES

Eureka County - NV
Mike Rebaleati - Recorder

Fee: \$20.50 Page 1 of 1
RPTT: Recorded By: FES
Book- 0457 Page- 0412

CERTIFICATE OF LOCATION
LODE MINING CLAIM



TO WHOM IT MAY CONCERN:

The Undersigned hereby certifies that Palisade Ventures, whose mailing address is 109 Fir Street, Elko, NV 89801-3023, has located the KM24 32 lode mining claim in an unknown mining district, Eureka County, Nevada, on February 19, 2007. Said Claim is located in the following sections:

<u>1/4</u>	<u>Section</u>	<u>Township</u>	<u>Range</u>	<u>Meridian</u>
<u>SE</u>	<u>24</u>	30N	<u>30</u> E	Mt. Diablo
<u>NW</u>	<u>19</u>	30N	<u>31</u> E	Mt. Diablo
<u>SW</u>	<u>19</u>	30N	<u>31</u> E	Mt. Diablo
		30N	<u> </u> E	Mt. Diablo

The Claim is approximately 1500 feet long and approximately 600 feet wide, such that 1490 feet is claimed in a Northerly direction and 10 feet is claimed in a Southerly direction from the point of discovery (monument of location), at which the Notice of Location is posted, together with 300 feet on each side of the monument of location and centerline of the claim. The general course of the vein and these premises is North and South.

The number, position, and markings on each claim corner are as follows:

<u>Corner</u>	<u>Position</u>	<u>Description</u>	<u>Markings</u>
No. 1	NE Corner	2" x 2" x 4' Wood Post	NE Corner KM24 <u>32</u>
No. 2	SE Corner	2" x 2" x 4' Wood Post	SE Corner KM24 <u>32</u>
No. 3	SW Corner	2" x 2" x 4' Wood Post	SW Corner KM24 <u>32</u>
No. 4	NW Corner	2" x 2" x 4' Wood Post	NW Corner KM24 <u>32</u>

As erected on the ground, each corner monument is marked as described above by metal tags.

The work of location consisted of making the claim maps as provided in NRS 517.040.

Palisade Ventures

By: Sandi Sullivan
Sandi Sullivan, Agent

Recording Requested by: Palisade Ventures

Please Return Receipts to: Carlin Trend Mining Services
369 - 5th Street
Elko, NV 89801

Official Record

Recording requested By
PALISADE VENTURES

Eureka County - NV

Mike Rebaleati - Recorder

Fee: \$20.50 Page 1 of 1

RPTT: Recorded By: FES

Book- 0457 Page- 0413

CERTIFICATE OF LOCATION
LODE MINING CLAIM



TO WHOM IT MAY CONCERN:

The Undersigned hereby certifies that Palisade Ventures, whose mailing address is 109 Fir Street, Elko, NV 89801-3023, has located the KM24 33 lode mining claim in an unknown mining district, Eureka County, Nevada, on February 10, 2007. Said Claim is located in the following sections:

<u>1/4</u>	<u>Section</u>	<u>Township</u>	<u>Range</u>	<u>Meridian</u>
<u>SE</u>	<u>24</u>	30N	<u>30</u> E	Mt. Diablo
<u>NE</u>	<u>25</u>	30N	<u>30</u> E	Mt. Diablo
---	---	30N	E	Mt. Diablo
---	---	30N	E	Mt. Diablo

The Claim is approximately 1500 feet long and approximately 600 feet wide, such that 10 feet is claimed in a Northerly direction and 1490 feet is claimed in a Southerly direction from the point of discovery (monument of location), at which the Notice of Location is posted, together with 300 feet on each side of the monument of location and centerline of the claim. The general course of the vein and these premises is North and South.

The number, position, and markings on each claim corner are as follows:

<u>Corner</u>	<u>Position</u>	<u>Description</u>	<u>Markings</u>
No. 1	NE Corner	2" x 2" x 4' Wood Post	NE Corner KM24 <u>33</u>
No. 2	SE Corner	2" x 2" x 4' Wood Post	SE Corner KM24 <u>33</u>
No. 3	SW Corner	2" x 2" x 4' Wood Post	SW Corner KM24 <u>33</u>
No. 4	NW Corner	2" x 2" x 4' Wood Post	NW Corner KM24 <u>33</u>

As erected on the ground, each corner monument is marked as described above by metal tags.

The work of location consisted of making the claim maps as provided in NRS 517.040.

Palisade Ventures

By: Sandi Sullivan
Sandi Sullivan, Agent

Recording Requested by: Palisade Ventures

Please Return Receipts to: Carlin Trend Mining Services
369 - 5th Street
Elko, NV 89801

Official Record

Recording requested By
PALISADE VENTURES

Eureka County - NV

Mike Rebaleati - Recorder

Fee: \$20.50

Page 1 of 1

RPTT:

Recorded By: FES

Book- 0457 Page- 0414

CERTIFICATE OF LOCATION
LODE MINING CLAIM



0209587

TO WHOM IT MAY CONCERN:

The Undersigned hereby certifies that Palisade Ventures, whose mailing address is 109 Fir Street, Elko, NV 89801-3023, has located the KM24 34 lode mining claim in an unknown mining district, Eureka County, Nevada, on February 15, 2007. Said Claim is located in the following sections:

<u>1/4</u>	<u>Section</u>	<u>Township</u>	<u>Range</u>	<u>Meridian</u>
<u>SE</u>	<u>24</u>	30N	<u>30</u> E	Mt. Diablo
<u>NE</u>	<u>25</u>	30N	<u>30</u> E	Mt. Diablo
<u>SW</u>	<u>19</u>	30N	<u>31</u> E	Mt. Diablo
		30N	<u>E</u>	Mt. Diablo

The Claim is approximately 1500 feet long and approximately 600 feet wide, such that 10 feet is claimed in a Northerly direction and 1090 feet is claimed in a Southerly direction from the point of discovery (monument of location), at which the Notice of Location is posted, together with 300 feet on each side of the monument of location and centerline of the claim. The general course of the vein and these premises is North and South.

The number, position, and markings on each claim corner are as follows:

<u>Corner</u>	<u>Position</u>	<u>Description</u>	<u>Markings</u>
No. 1	NE Corner	2" x 2" x 4' Wood Post	NE Corner KM24 <u>34</u>
No. 2	SE Corner	2" x 2" x 4' Wood Post	SE Corner KM24 <u>34</u>
No. 3	SW Corner	2" x 2" x 4' Wood Post	SW Corner KM24 <u>34</u>
No. 4	NW Corner	2" x 2" x 4' Wood Post	NW Corner KM24 <u>34</u>

As erected on the ground, each corner monument is marked as described above by metal tags.

The work of location consisted of making the claim maps as provided in NRS 517.040.

Palisade Ventures

By: Sandi Sullivan
Sandi Sullivan, Agent

Recording Requested by: Palisade Ventures

Please Return Receipts to: Carlin Trend Mining Services
369 - 5th Street
Elko, NV 89801

Official Record

Recording requested By
PALISADE VENTURES

Eureka County - NV

Mike Rebaleati - Recorder

Fee: \$20.50

Page 1 of 1

RPTT:

Recorded By: FES

Book- 0457 Page- 0415

CERTIFICATE OF LOCATION
LODE MINING CLAIM



0209588

TO WHOM IT MAY CONCERN:

The Undersigned hereby certifies that Palisade Ventures, whose mailing address is 109 Fir Street, Elko, NV 89801-3023, has located the KN18 1 lode mining claim in an unknown mining district, Eureka County, Nevada, on February 14, 2007. Said Claim is located in the following sections:

<u>1/4</u>	<u>Section</u>	<u>Township</u>	<u>Range</u>	<u>Meridian</u>
<u>SW</u>	<u>7</u>	30N	<u>51 E</u>	Mt. Diablo
<u>SE</u>	<u>7</u>	30N	<u>51 E</u>	Mt. Diablo
<u>NW</u>	<u>18</u>	30N	<u>51 E</u>	Mt. Diablo
<u>NE</u>	<u>18</u>	30N	<u>51 E</u>	Mt. Diablo

The Claim is approximately 1500 feet long and approximately 600 feet wide, such that 10 feet is claimed in an Easterly direction and 1490 feet is claimed in a Westerly direction from the point of discovery (monument of location), at which the Notice of Location is posted, together with 300 feet on each side of the monument of location and centerline of the claim. The general course of the vein and these premises is East and West.

The number, position, and markings on each claim corner are as follows:

<u>Corner</u>	<u>Position</u>	<u>Description</u>	<u>Markings</u>
No. 1	NE Corner	2" x 2" x 4' Wood Post	NE Corner KN18 <u>1</u>
No. 2	SE Corner	2" x 2" x 4' Wood Post	SE Corner KN18 <u>1</u>
No. 3	SW Corner	2" x 2" x 4' Wood Post	SW Corner KN18 <u>1</u>
No. 4	NW Corner	2" x 2" x 4' Wood Post	NW Corner KN18 <u>1</u>

As erected on the ground, each corner monument is marked as described above by metal tags.

The work of location consisted of making the claim maps as provided in NRS 517.040.

Palisade Ventures

By: Sandi Sullivan
Sandi Sullivan, Agent

Recording Requested by: Palisade Ventures

Please Return Receipts to: Carlin Trend Mining Services
369 - 5th Street
Elko, NV 89801

Official Record

Recording requested By
PALISADE VENTURES

Eureka County - NV
Mike Rebaleati - Recorder

Fee: \$20.50 Page 1 of 1
RPT: Recorded By: FES
Book- 0457 Page- 0416

CERTIFICATE OF LOCATION
LODE MINING CLAIM



TO WHOM IT MAY CONCERN:

The Undersigned hereby certifies that Palisade Ventures, whose mailing address is 109 Fir Street, Elko, NV 89801-3023, has located the KN18 2 lode mining claim in an unknown mining district, Eureka County, Nevada, on February 14, 2007. Said Claim is located in the following sections:

<u>1/4</u>	<u>Section</u>	<u>Township</u>	<u>Range</u>	<u>Meridian</u>
<u>SE</u>	<u>7</u>	30N	<u>51E</u>	Mt. Diablo
<u>NE</u>	<u>18</u>	30N	<u>51E</u>	Mt. Diablo
---	---	30N	<u>E</u>	Mt. Diablo
---	---	30N	<u>E</u>	Mt. Diablo

The Claim is approximately 1500 feet long and approximately 600 feet wide, such that 1490 feet is claimed in an Easterly direction and 10 feet is claimed in a Westerly direction from the point of discovery (monument of location), at which the Notice of Location is posted, together with 300 feet on each side of the monument of location and centerline of the claim. The general course of the vein and these premises is East and West.

The number, position, and markings on each claim corner are as follows:

<u>Corner</u>	<u>Position</u>	<u>Description</u>	<u>Markings</u>
No. 1	NE Corner	2" x 2" x 4' Wood Post	NE Corner KN18 <u>2</u>
No. 2	SE Corner	2" x 2" x 4' Wood Post	SE Corner KN18 <u>2</u>
No. 3	SW Corner	2" x 2" x 4' Wood Post	SW Corner KN18 <u>2</u>
No. 4	NW Corner	2" x 2" x 4' Wood Post	NW Corner KN18 <u>2</u>

As erected on the ground, each corner monument is marked as described above by metal tags.

The work of location consisted of making the claim maps as provided in NRS 517.040.

Palisade Ventures

By: Sandi Sullivan
Sandi Sullivan, Agent

Recording Requested by: Palisade Ventures

Please Return Receipts to: Carlin Trend Mining Services
369 - 5th Street
Elko, NV 89801

DOC # 0209590

05/15/2007 02:02 PM

Official Record

Recording requested By
PALISADE VENTURES

Eureka County - NV

Mike Rebaleati - Recorder

Fee: \$20.50

Page 1 of 1

RPTT:

Recorded By: FES

Book- 0457 Page- 0417

CERTIFICATE OF LOCATION
LODE MINING CLAIM



0209590

TO WHOM IT MAY CONCERN:

The Undersigned hereby certifies that Palisade Ventures, whose mailing address is 109 Fir Street, Elko, NV 89801-3023, has located the KN18 3 lode mining claim in an unknown mining district, Eureka County, Nevada, on February 14, 2007. Said Claim is located in the following sections:

<u>1/4</u>	<u>Section</u>	<u>Township</u>	<u>Range</u>	<u>Meridian</u>
<u>NW</u>	<u>18</u>	30N	<u>S1 E</u>	Mt. Diablo
<u>NE</u>	<u>18</u>	30N	<u>S1 E</u>	Mt. Diablo
---	---	30N	---	Mt. Diablo
---	---	30N	---	Mt. Diablo

The Claim is approximately 1500 feet long and approximately 600 feet wide, such that 10 feet is claimed in an Easterly direction and 1490 feet is claimed in a Westerly direction from the point of discovery (monument of location), at which the Notice of Location is posted, together with 300 feet on each side of the monument of location and centerline of the claim. The general course of the vein and these premises is East and West.

The number, position, and markings on each claim corner are as follows:

<u>Corner</u>	<u>Position</u>	<u>Description</u>	<u>Markings</u>
No. 1	NE Corner	2" x 2" x 4' Wood Post	NE Corner KN18 <u>3</u>
No. 2	SE Corner	2" x 2" x 4' Wood Post	SE Corner KN18 <u>3</u>
No. 3	SW Corner	2" x 2" x 4' Wood Post	SW Corner KN18 <u>3</u>
No. 4	NW Corner	2" x 2" x 4' Wood Post	NW Corner KN18 <u>3</u>

As erected on the ground, each corner monument is marked as described above by metal tags.

The work of location consisted of making the claim maps as provided in NRS 517.040.

Palisade Ventures

By: Sandi Sullivan
Sandi Sullivan, Agent

Recording Requested by: Palisade Ventures

Please Return Receipts to: Carlin Trend Mining Services
369 - 5th Street
Elko, NV 89801

DOC # 0209591

05/15/2007

02.02 PM

Official Record

Recording requested By
PALISADE VENTURES

Eureka County - NV

Mike Rebaleati - Recorder

Fee: \$20.50

Page 1 of 1

RPTT:

Recorded By: FES

Book- 0457 Page- 0418

CERTIFICATE OF LOCATION
LODE MINING CLAIM



TO WHOM IT MAY CONCERN:

The Undersigned hereby certifies that Palisade Ventures, whose mailing address is 109 Fir Street, Elko, NV 89801-3023, has located the KN18 4 lode mining claim in an unknown mining district, Eureka County, Nevada, on February 14, 2007. Said Claim is located in the following sections:

<u>1/4</u>	<u>Section</u>	<u>Township</u>	<u>Range</u>	<u>Meridian</u>
<u>NE</u>	<u>18</u>	30N	<u>S</u> E	Mt. Diablo
---	---	30N	---	Mt. Diablo
---	---	30N	---	Mt. Diablo
---	---	30N	---	Mt. Diablo

The Claim is approximately 1500 feet long and approximately 600 feet wide, such that 1490 feet is claimed in an Easterly direction and 10 feet is claimed in a Westerly direction from the point of discovery (monument of location), at which the Notice of Location is posted, together with 300 feet on each side of the monument of location and centerline of the claim. The general course of the vein and these premises is East and West.

The number, position, and markings on each claim corner are as follows:

<u>Corner</u>	<u>Position</u>	<u>Description</u>	<u>Markings</u>
No. 1	NE Corner	2" x 2" x 4' Wood Post	NE Corner KN18 <u>4</u>
No. 2	SE Corner	2" x 2" x 4' Wood Post	SE Corner KN18 <u>4</u>
No. 3	SW Corner	2" x 2" x 4' Wood Post	SW Corner KN18 <u>4</u>
No. 4	NW Corner	2" x 2" x 4' Wood Post	NW Corner KN18 <u>4</u>

As erected on the ground, each corner monument is marked as described above by metal tags.

The work of location consisted of making the claim maps as provided in NRS 517.040.

Palisade Ventures

By: Sandi Sullivan
Sandi Sullivan, Agent

Recording Requested by: Palisade Ventures

Please Return Receipts to: Carlin Trend Mining Services
369 - 5th Street
Elko, NV 89801

DOC # 0209592

05/15/2007

02:02 PM

Official Record

Recording requested By
PALISADE VENTURES

Eureka County - NV

Mike Rebaleati - Recorder

Fee: \$20.50

Page 1 of 1

RPTT:

Recorded By: FES

Book- 0457 Page- 0419

CERTIFICATE OF LOCATION
LODE MINING CLAIM



TO WHOM IT MAY CONCERN:

The Undersigned hereby certifies that Palisade Ventures, whose mailing address is 109 Fir Street, Elko, NV 89801-3023, has located the KN18 5 lode mining claim in an unknown mining district, Eureka County, Nevada, on February 14, 2007. Said Claim is located in the following sections:

<u>1/4</u>	<u>Section</u>	<u>Township</u>	<u>Range</u>	<u>Meridian</u>
<u>NW</u>	<u>18</u>	30N	<u>51</u> E	Mt. Diablo
<u>NE</u>	<u>18</u>	30N	<u>51</u> E	Mt. Diablo
---	---	30N	---	Mt. Diablo
---	---	30N	---	Mt. Diablo

The Claim is approximately 1500 feet long and approximately 600 feet wide, such that 10 feet is claimed in an Easterly direction and 1490 feet is claimed in a Westerly direction from the point of discovery (monument of location), at which the Notice of Location is posted, together with 300 feet on each side of the monument of location and centerline of the claim. The general course of the vein and these premises is East and West.

The number, position, and markings on each claim corner are as follows:

<u>Corner</u>	<u>Position</u>	<u>Description</u>	<u>Markings</u>
No. 1	NE Corner	2" x 2" x 4' Wood Post	NE Corner KN18 <u>5</u>
No. 2	SE Corner	2" x 2" x 4' Wood Post	SE Corner KN18 <u>5</u>
No. 3	SW Corner	2" x 2" x 4' Wood Post	SW Corner KN18 <u>5</u>
No. 4	NW Corner	2" x 2" x 4' Wood Post	NW Corner KN18 <u>5</u>

As erected on the ground, each corner monument is marked as described above by metal tags.

The work of location consisted of making the claim maps as provided in NRS 517.040.

Palisade Ventures

By: Sandi Sullivan
Sandi Sullivan, Agent

Recording Requested by: Palisade Ventures

Please Return Receipts to: Carlin Trend Mining Services
369 - 5th Street
Elko, NV 89801

DOC # 0209593

05/15/2007 02:02 PM

Official Record

Recording requested By
PALISADE VENTURES

Eureka County - NV

Mike Rebaleati - Recorder

Fee: \$20.50

Page 1 of 1

RPTT:

Recorded By: FES

Book- 0457 Page- 0420

CERTIFICATE OF LOCATION
LODE MINING CLAIM



0209593

TO WHOM IT MAY CONCERN:

The Undersigned hereby certifies that Palisade Ventures, whose mailing address is 109 Fir Street, Elko, NV 89801-3023, has located the KN18 6 lode mining claim in an unknown mining district, Eureka County, Nevada, on February 14, 2007. Said Claim is located in the following sections:

<u>1/4</u>	<u>Section</u>	<u>Township</u>	<u>Range</u>	<u>Meridian</u>
<u>NE</u>	<u>18</u>	30N	<u>5</u> E	Mt. Diablo
---	---	30N	---	Mt. Diablo
---	---	30N	---	Mt. Diablo
---	---	30N	---	Mt. Diablo

The Claim is approximately 1500 feet long and approximately 600 feet wide, such that 1490 feet is claimed in an Easterly direction and 10 feet is claimed in a Westerly direction from the point of discovery (monument of location), at which the Notice of Location is posted, together with 300 feet on each side of the monument of location and centerline of the claim. The general course of the vein and these premises is East and West.

The number, position, and markings on each claim corner are as follows:

<u>Corner</u>	<u>Position</u>	<u>Description</u>	<u>Markings</u>
No. 1	NE Corner	2" x 2" x 4' Wood Post	NE Corner KN18 <u>6</u>
No. 2	SE Corner	2" x 2" x 4' Wood Post	SE Corner KN18 <u>6</u>
No. 3	SW Corner	2" x 2" x 4' Wood Post	SW Corner KN18 <u>6</u>
No. 4	NW Corner	2" x 2" x 4' Wood Post	NW Corner KN18 <u>6</u>

As erected on the ground, each corner monument is marked as described above by metal tags.

The work of location consisted of making the claim maps as provided in NRS 517.040.

Palisade Ventures

By: Sandi Sullivan
Sandi Sullivan, Agent

Recording Requested by: Palisade Ventures

Please Return Receipts to: Carlin Trend Mining Services
369 - 5th Street
Elko, NV 89801

CERTIFICATE OF LOCATION
LODE MINING CLAIM



TO WHOM IT MAY CONCERN:

The Undersigned hereby certifies that Palisade Ventures, whose mailing address is 109 Fir Street, Elko, NV 89801-3023, has located the KN18 7 lode mining claim in an unknown mining district, Eureka County, Nevada, on February 14, 2007. Said Claim is located in the following sections:

<u>1/4</u>	<u>Section</u>	<u>Township</u>	<u>Range</u>	<u>Meridian</u>
<u>NW</u>	<u>18</u>	30N	<u>51E</u>	Mt. Diablo
<u>NE</u>	<u>18</u>	30N	<u>51E</u>	Mt. Diablo
---	---	30N	<u>E</u>	Mt. Diablo
---	---	30N	<u>E</u>	Mt. Diablo

The Claim is approximately 1500 feet long and approximately 600 feet wide, such that 10 feet is claimed in an Easterly direction and 1490 feet is claimed in a Westerly direction from the point of discovery (monument of location), at which the Notice of Location is posted, together with 300 feet on each side of the monument of location and centerline of the claim. The general course of the vein and these premises is East and West.

The number, position, and markings on each claim corner are as follows:

<u>Corner</u>	<u>Position</u>	<u>Description</u>	<u>Markings</u>
No. 1	NE Corner	2" x 2" x 4' Wood Post	NE Corner KN18 <u>7</u>
No. 2	SE Corner	2" x 2" x 4' Wood Post	SE Corner KN18 <u>7</u>
No. 3	SW Corner	2" x 2" x 4' Wood Post	SW Corner KN18 <u>7</u>
No. 4	NW Corner	2" x 2" x 4' Wood Post	NW Corner KN18 <u>7</u>

As erected on the ground, each corner monument is marked as described above by metal tags.

The work of location consisted of making the claim maps as provided in NRS 517.040.

Palisade Ventures

By: Sandi Sullivan
Sandi Sullivan, Agent

Recording Requested by: Palisade Ventures

Please Return Receipts to: Carlin Trend Mining Services
369 - 5th Street
Elko, NV 89801

Official Record

Recording requested By
PALISADE VENTURES

Eureka County - NV

Mike Rebaleati - Recorder

Fee: \$20.50

Page 1 of 1

RPTT:

Recorded By: FES

Book- 0457 Page- 0422

CERTIFICATE OF LOCATION
LODE MINING CLAIM



0209595

TO WHOM IT MAY CONCERN:

The Undersigned hereby certifies that Palisade Ventures, whose mailing address is 109 Fir Street, Elko, NV 89801-3023, has located the KN18 8 lode mining claim in an unknown mining district, Eureka County, Nevada, on February 14, 2007. Said Claim is located in the following sections:

<u>1/4</u>	<u>Section</u>	<u>Township</u>	<u>Range</u>	<u>Meridian</u>
<u>NE</u>	<u>18</u>	30N	<u>51</u> E	Mt. Diablo
---	---	30N	---	Mt. Diablo
---	---	30N	---	Mt. Diablo
---	---	30N	---	Mt. Diablo

The Claim is approximately 1500 feet long and approximately 600 feet wide, such that 1490 feet is claimed in an Easterly direction and 10 feet is claimed in a Westerly direction from the point of discovery (monument of location), at which the Notice of Location is posted, together with 300 feet on each side of the monument of location and centerline of the claim. The general course of the vein and these premises is East and West.

The number, position, and markings on each claim corner are as follows:

<u>Corner</u>	<u>Position</u>	<u>Description</u>	<u>Markings</u>
No. 1	NE Corner	2" x 2" x 4' Wood Post	NE Corner KN18 <u>8</u>
No. 2	SE Corner	2" x 2" x 4' Wood Post	SE Corner KN18 <u>8</u>
No. 3	SW Corner	2" x 2" x 4' Wood Post	SW Corner KN18 <u>8</u>
No. 4	NW Corner	2" x 2" x 4' Wood Post	NW Corner KN18 <u>8</u>

As erected on the ground, each corner monument is marked as described above by metal tags.

The work of location consisted of making the claim maps as provided in NRS 517.040.

Palisade Ventures

By: Sandi Sullivan
Sandi Sullivan, Agent

Recording Requested by: Palisade Ventures

Please Return Receipts to: Carlin Trend Mining Services
369 - 5th Street
Elko, NV 89801

Official Record

Recording requested By
PALISADE VENTURES

Eureka County - NV

Mike Rebaleati - Recorder

Fee: \$20.50

Page 1 of 1

RPTT:

Recorded By: FES

Book- 0457 Page- 0423

CERTIFICATE OF LOCATION
LODE MINING CLAIM



0209596

TO WHOM IT MAY CONCERN:

The Undersigned hereby certifies that Palisade Ventures, whose mailing address is 109 Fir Street, Elko, NV 89801-3023, has located the KN18 9 lode mining claim in an unknown mining district, Eureka County, Nevada, on February 14, 2007. Said Claim is located in the following sections:

<u>1/4</u>	<u>Section</u>	<u>Township</u>	<u>Range</u>	<u>Meridian</u>
<u>NW</u>	<u>18</u>	30N	<u>51E</u>	Mt. Diablo
<u>NE</u>	<u>18</u>	30N	<u>51E</u>	Mt. Diablo
<u>SW</u>	<u>18</u>	30N	<u>51E</u>	Mt. Diablo
<u>SE</u>	<u>18</u>	30N	<u>51E</u>	Mt. Diablo

The Claim is approximately 1500 feet long and approximately 600 feet wide, such that 10 feet is claimed in an Easterly direction and 1490 feet is claimed in a Westerly direction from the point of discovery (monument of location), at which the Notice of Location is posted, together with 300 feet on each side of the monument of location and centerline of the claim. The general course of the vein and these premises is East and West.

The number, position, and markings on each claim corner are as follows:

<u>Corner</u>	<u>Position</u>	<u>Description</u>	<u>Markings</u>
No. 1	NE Corner	2" x 2" x 4' Wood Post	NE Corner KN18 <u>9</u>
No. 2	SE Corner	2" x 2" x 4' Wood Post	SE Corner KN18 <u>9</u>
No. 3	SW Corner	2" x 2" x 4' Wood Post	SW Corner KN18 <u>9</u>
No. 4	NW Corner	2" x 2" x 4' Wood Post	NW Corner KN18 <u>9</u>

As erected on the ground, each corner monument is marked as described above by metal tags.

The work of location consisted of making the claim maps as provided in NRS 517.040.

Palisade Ventures

By: Sandi Sullivan
Sandi Sullivan, Agent

Recording Requested by: Palisade Ventures

Please Return Receipts to: Carlin Trend Mining Services
369 - 5th Street
Elko, NV 89801

DOC # 0209597

05/15/2007

02:02 PM

Official Record

Recording requested By
PALISADE VENTURES

Eureka County - NV

Mike Rebaleati - Recorder

Fee: \$20.50

Page 1 of 1

RPTT:

Recorded By: FES

Book- 0457 Page- 0424



0209597

CERTIFICATE OF LOCATION
LODE MINING CLAIM

TO WHOM IT MAY CONCERN:

The Undersigned hereby certifies that Palisade Ventures, whose mailing address is 109 Fir Street, Elko, NV 89801-3023, has located the KN18 10 lode mining claim in an unknown mining district, Eureka County, Nevada, on February 14, 2007. Said Claim is located in the following sections:

<u>1/4</u>	<u>Section</u>	<u>Township</u>	<u>Range</u>	<u>Meridian</u>
<u>NE</u>	<u>18</u>	30N	<u>51 E</u>	Mt. Diablo
<u>SE</u>	<u>18</u>	30N	<u>51 E</u>	Mt. Diablo
---	---	30N	---	Mt. Diablo
---	---	30N	---	Mt. Diablo

The Claim is approximately 1500 feet long and approximately 600 feet wide, such that 1490 feet is claimed in an Easterly direction and 10 feet is claimed in a Westerly direction from the point of discovery (monument of location), at which the Notice of Location is posted, together with 300 feet on each side of the monument of location and centerline of the claim. The general course of the vein and these premises is East and West.

The number, position, and markings on each claim corner are as follows:

<u>Corner</u>	<u>Position</u>	<u>Description</u>	<u>Markings</u>
No. 1	NE Corner	2" x 2" x 4' Wood Post	NE Corner KN18 <u>10</u>
No. 2	SE Corner	2" x 2" x 4' Wood Post	SE Corner KN18 <u>10</u>
No. 3	SW Corner	2" x 2" x 4' Wood Post	SW Corner KN18 <u>10</u>
No. 4	NW Corner	2" x 2" x 4' Wood Post	NW Corner KN18 <u>10</u>

As erected on the ground, each corner monument is marked as described above by metal tags.

The work of location consisted of making the claim maps as provided in NRS 517.040.

Palisade Ventures

By: Sandi Sullivan
Sandi Sullivan, Agent

Recording Requested by: Palisade Ventures

Please Return Receipts to: Carlin Trend Mining Services
369 - 5th Street
Elko, NV 89801

Official Record

Recording requested By
PALISADE VENTURES

Eureka County - NV

Mike Rebaleati - Recorder

Fee: \$20.50 Page 1 of 1
RPTT: Recorded By: FES
Book- 0457 Page- 0425

CERTIFICATE OF LOCATION
LODE MINING CLAIM



TO WHOM IT MAY CONCERN:

The Undersigned hereby certifies that Palisade Ventures, whose mailing address is 109 Fir Street, Elko, NV 89801-3023, has located the KN18 11 lode mining claim in an unknown mining district, Eureka County, Nevada, on February 14, 2007. Said Claim is located in the following sections:

<u>1/4</u>	<u>Section</u>	<u>Township</u>	<u>Range</u>	<u>Meridian</u>
<u>SW</u>	<u>18</u>	30N	<u>51</u> E	Mt. Diablo
<u>SE</u>	<u>18</u>	30N	<u>51</u> E	Mt. Diablo
---	---	30N	--- E	Mt. Diablo
---	---	30N	--- E	Mt. Diablo

The Claim is approximately 1500 feet long and approximately 600 feet wide, such that 10 feet is claimed in an Easterly direction and 1490 feet is claimed in a Westerly direction from the point of discovery (monument of location), at which the Notice of Location is posted, together with 300 feet on each side of the monument of location and centerline of the claim. The general course of the vein and these premises is East and West.

The number, position, and markings on each claim corner are as follows:

<u>Corner</u>	<u>Position</u>	<u>Description</u>	<u>Markings</u>
No. 1	NE Corner	2" x 2" x 4' Wood Post	NE Corner KN18 <u>11</u>
No. 2	SE Corner	2" x 2" x 4' Wood Post	SE Corner KN18 <u>11</u>
No. 3	SW Corner	2" x 2" x 4' Wood Post	SW Corner KN18 <u>11</u>
No. 4	NW Corner	2" x 2" x 4' Wood Post	NW Corner KN18 <u>11</u>

As erected on the ground, each corner monument is marked as described above by metal tags.

The work of location consisted of making the claim maps as provided in NRS 517.040.

Palisade Ventures

By: Sandi Sullivan
Sandi Sullivan, Agent

Recording Requested by: Palisade Ventures

Please Return Receipts to: Carlin Trend Mining Services
369 - 5th Street
Elko, NV 89801

Official Record

Recording requested By
PALISADE VENTURES

Eureka County - NV

Mike Rebaleati - Recorder

Fee: \$20.50

Page 1 of 1

RPTT:

Recorded By: FES

Book- 0457 Page- 0426

CERTIFICATE OF LOCATION
LODE MINING CLAIM



TO WHOM IT MAY CONCERN:

The Undersigned hereby certifies that Palisade Ventures, whose mailing address is 109 Fir Street, Elko, NV 89801-3023, has located the KN18 12 lode mining claim in an unknown mining district, Eureka County, Nevada, on February 14, 2007. Said Claim is located in the following sections:

<u>1/4</u>	<u>Section</u>	<u>Township</u>	<u>Range</u>	<u>Meridian</u>
<u>SE</u>	<u>18</u>	30N	<u>51E</u>	Mt. Diablo
---	---	30N	---	Mt. Diablo
---	---	30N	---	Mt. Diablo
---	---	30N	---	Mt. Diablo

The Claim is approximately 1500 feet long and approximately 600 feet wide, such that 1490 feet is claimed in an Easterly direction and 10 feet is claimed in a Westerly direction from the point of discovery (monument of location), at which the Notice of Location is posted, together with 300 feet on each side of the monument of location and centerline of the claim. The general course of the vein and these premises is East and West.

The number, position, and markings on each claim corner are as follows:

<u>Corner</u>	<u>Position</u>	<u>Description</u>	<u>Markings</u>
No. 1	NE Corner	2" x 2" x 4' Wood Post	NE Corner KN18 <u>12</u>
No. 2	SE Corner	2" x 2" x 4' Wood Post	SE Corner KN18 <u>12</u>
No. 3	SW Corner	2" x 2" x 4' Wood Post	SW Corner KN18 <u>12</u>
No. 4	NW Corner	2" x 2" x 4' Wood Post	NW Corner KN18 <u>12</u>

As erected on the ground, each corner monument is marked as described above by metal tags.

The work of location consisted of making the claim maps as provided in NRS 517.040.

Palisade Ventures

By: Sandi Sullivan
Sandi Sullivan, Agent

Recording Requested by: Palisade Ventures

Please Return Receipts to: Carlin Trend Mining Services
369 - 5th Street
Elko, NV 89801

DOC # 0209600

05/15/2007 02:02 PM

Official Record
Recording requested By
PALISADE VENTURES

Eureka County - NV
Mike Rebaleati - Recorder

Fee: \$20.50 Page 1 of 1
RPTT: Recorded By: FES
Book- 0457 Page- 0427

CERTIFICATE OF LOCATION
LODE MINING CLAIM



TO WHOM IT MAY CONCERN:

The Undersigned hereby certifies that Palisade Ventures, whose mailing address is 109 Fir Street, Elko, NV 89801-3023, has located the KN18 13 lode mining claim in an unknown mining district, Eureka County, Nevada, on February 14, 2007. Said Claim is located in the following sections:

<u>1/4</u>	<u>Section</u>	<u>Township</u>	<u>Range</u>	<u>Meridian</u>
<u>SW</u>	<u>18</u>	30N	<u>S</u> E	Mt. Diablo
---	---	30N	---	Mt. Diablo
---	---	30N	---	Mt. Diablo
---	---	30N	---	Mt. Diablo

The Claim is approximately 1500 feet long and approximately 600 feet wide, such that 10 feet is claimed in an Easterly direction and 1490 feet is claimed in a Westerly direction from the point of discovery (monument of location), at which the Notice of Location is posted, together with 300 feet on each side of the monument of location and centerline of the claim. The general course of the vein and these premises is East and West.

The number, position, and markings on each claim corner are as follows:

<u>Corner</u>	<u>Position</u>	<u>Description</u>	<u>Markings</u>
No. 1	NE Corner	2" x 2" x 4' Wood Post	NE Corner KN18 <u>13</u>
No. 2	SE Corner	2" x 2" x 4' Wood Post	SE Corner KN18 <u>13</u>
No. 3	SW Corner	2" x 2" x 4' Wood Post	SW Corner KN18 <u>13</u>
No. 4	NW Corner	2" x 2" x 4' Wood Post	NW Corner KN18 <u>13</u>

As erected on the ground, each corner monument is marked as described above by metal tags.

The work of location consisted of making the claim maps as provided in NRS 517.040.

Palisade Ventures

By: Sandi Sullivan
Sandi Sullivan, Agent

Recording Requested by: Palisade Ventures

Please Return Receipts to: Carlin Trend Mining Services
369 - 5th Street
Elko, NV 89801

Official Record
Recording requested By
PALISADE VENTURES

Eureka County - NV
Mike Rebaleati - Recorder
Fee: \$20.50 Page 1 of 1
RPTT: Recorded By: FES
Book- 0457 Page- 0428

CERTIFICATE OF LOCATION
LODE MINING CLAIM



TO WHOM IT MAY CONCERN:

The Undersigned hereby certifies that Palisade Ventures, whose mailing address is 109 Fir Street, Elko, NV 89801-3023, has located the KN18 14 lode mining claim in an unknown mining district, Eureka County, Nevada, on February 14, 2007. Said Claim is located in the following sections:

<u>1/4</u>	<u>Section</u>	<u>Township</u>	<u>Range</u>	<u>Meridian</u>
<u>SE</u>	<u>18</u>	30N	<u>51E</u>	Mt. Diablo
---	---	30N	---	Mt. Diablo
---	---	30N	---	Mt. Diablo
---	---	30N	---	Mt. Diablo

The Claim is approximately 1500 feet long and approximately 600 feet wide, such that 1490 feet is claimed in an Easterly direction and 10 feet is claimed in a Westerly direction from the point of discovery (monument of location), at which the Notice of Location is posted, together with 300 feet on each side of the monument of location and centerline of the claim. The general course of the vein and these premises is East and West.

The number, position, and markings on each claim corner are as follows:

<u>Corner</u>	<u>Position</u>	<u>Description</u>	<u>Markings</u>
No. 1	NE Corner	2" x 2" x 4' Wood Post	NE Corner KN18 <u>14</u>
No. 2	SE Corner	2" x 2" x 4' Wood Post	SE Corner KN18 <u>14</u>
No. 3	SW Corner	2" x 2" x 4' Wood Post	SW Corner KN18 <u>14</u>
No. 4	NW Corner	2" x 2" x 4' Wood Post	NW Corner KN18 <u>14</u>

As erected on the ground, each corner monument is marked as described above by metal tags.

The work of location consisted of making the claim maps as provided in NRS 517.040.

Palisade Ventures
By: Sandi Sullivan
Sandi Sullivan, Agent

Recording Requested by: Palisade Ventures

Please Return Receipts to: Carlin Trend Mining Services
369 - 5th Street
Elko, NV 89801

DOC # 0209602

05/15/2007

02:02 PM

Official Record

Recording requested By
PALISADE VENTURES

Eureka County - NV

Mike Rebaleati - Recorder

Fee \$20.50

Page 1 of 1

RPTT:

Recorded By: FES

Book- 0457 Page- 0429

CERTIFICATE OF LOCATION
LODE MINING CLAIM



TO WHOM IT MAY CONCERN:

The Undersigned hereby certifies that Palisade Ventures, whose mailing address is 109 Fir Street, Elko, NV 89801-3023, has located the KN18 15 lode mining claim in an unknown mining district, Eureka County, Nevada, on February 14, 2007. Said Claim is located in the following sections:

<u>1/4</u>	<u>Section</u>	<u>Township</u>	<u>Range</u>	<u>Meridian</u>
<u>Sw</u>	<u>18</u>	30N	<u>51 E</u>	Mt. Diablo
---	---	30N	---	Mt. Diablo
---	---	30N	---	Mt. Diablo
---	---	30N	---	Mt. Diablo

The Claim is approximately 1500 feet long and approximately 600 feet wide, such that 10 feet is claimed in an Easterly direction and 1490 feet is claimed in a Westerly direction from the point of discovery (monument of location), at which the Notice of Location is posted, together with 300 feet on each side of the monument of location and centerline of the claim. The general course of the vein and these premises is East and West.

The number, position, and markings on each claim corner are as follows:

<u>Corner</u>	<u>Position</u>	<u>Description</u>	<u>Markings</u>
No. 1	NE Corner	2" x 2" x 4' Wood Post	NE Corner KN18 <u>15</u>
No. 2	SE Corner	2" x 2" x 4' Wood Post	SE Corner KN18 <u>15</u>
No. 3	SW Corner	2" x 2" x 4' Wood Post	SW Corner KN18 <u>15</u>
No. 4	NW Corner	2" x 2" x 4' Wood Post	NW Corner KN18 <u>15</u>

As erected on the ground, each corner monument is marked as described above by metal tags.

The work of location consisted of making the claim maps as provided in NRS 517.040.

Palisade Ventures

By: Sandi Sullivan
Sandi Sullivan, Agent

Recording Requested by: Palisade Ventures

Please Return Receipts to: Carlin Trend Mining Services
369 - 5th Street
Elko, NV 89801

DOC # 0209603

05/15/2007 02:02 PM

Official Record
Recording requested By
PALISADE VENTURES

Eureka County - NV
Mike Rebaleati - Recorder

Fee: \$20.50 Page 1 of 1
RPTT: Recorded By: FES
Book- 0457 Page- 0430

CERTIFICATE OF LOCATION
LODE MINING CLAIM



TO WHOM IT MAY CONCERN:

The Undersigned hereby certifies that Palisade Ventures, whose mailing address is 109 Fir Street, Elko, NV 89801-3023, has located the KN18 16 lode mining claim in an unknown mining district, Eureka County, Nevada, on February 14, 2007. Said Claim is located in the following sections:

<u>1/4</u>	<u>Section</u>	<u>Township</u>	<u>Range</u>	<u>Meridian</u>
<u>SE</u>	<u>18</u>	30N	<u>51E</u>	Mt. Diablo
---	---	30N	---	Mt. Diablo
---	---	30N	---	Mt. Diablo
---	---	30N	---	Mt. Diablo

The Claim is approximately 1500 feet long and approximately 600 feet wide, such that 1490 feet is claimed in an Easterly direction and 10 feet is claimed in a Westerly direction from the point of discovery (monument of location), at which the Notice of Location is posted, together with 300 feet on each side of the monument of location and centerline of the claim. The general course of the vein and these premises is East and West.

The number, position, and markings on each claim corner are as follows:

<u>Corner</u>	<u>Position</u>	<u>Description</u>	<u>Markings</u>
No. 1	NE Corner	2" x 2" x 4' Wood Post	NE Corner KN18 <u>16</u>
No. 2	SE Corner	2" x 2" x 4' Wood Post	SE Corner KN18 <u>16</u>
No. 3	SW Corner	2" x 2" x 4' Wood Post	SW Corner KN18 <u>16</u>
No. 4	NW Corner	2" x 2" x 4' Wood Post	NW Corner KN18 <u>16</u>

As erected on the ground, each corner monument is marked as described above by metal tags.

The work of location consisted of making the claim maps as provided in NRS 517.040.

Palisade Ventures

By: Sandi Sullivan
Sandi Sullivan, Agent

Recording Requested by: Palisade Ventures

Please Return Receipts to: Carlin Trend Mining Services
369 - 5th Street
Elko, NV 89801

Official Record

Recording requested By
PALISADE VENTURES

Eureka County - NV

Mike Rebaleati - Recorder

Fee: \$20.50

Page 1 of 1

RPTT:

Recorded By: FES

Book- 0457 Page- 0431

CERTIFICATE OF LOCATION
LODE MINING CLAIM



TO WHOM IT MAY CONCERN:

The Undersigned hereby certifies that Palisade Ventures, whose mailing address is 109 Fir Street, Elko, NV 89801-3023, has located the KN18 17 lode mining claim in an unknown mining district, Eureka County, Nevada, on February 14, 2007. Said Claim is located in the following sections:

<u>1/4</u>	<u>Section</u>	<u>Township</u>	<u>Range</u>	<u>Meridian</u>
<u>SW</u>	<u>18</u>	30N	<u>51E</u>	Mt. Diablo
<u>NW</u>	<u>19</u>	30N	<u>51E</u>	Mt. Diablo
---	---	30N	<u>E</u>	Mt. Diablo
---	---	30N	<u>E</u>	Mt. Diablo

The Claim is approximately 1500 feet long and approximately 600 feet wide, such that 10 feet is claimed in an Easterly direction and 1490 feet is claimed in a Westerly direction from the point of discovery (monument of location), at which the Notice of Location is posted, together with 300 feet on each side of the monument of location and centerline of the claim. The general course of the vein and these premises is East and West.

The number, position, and markings on each claim corner are as follows:

<u>Corner</u>	<u>Position</u>	<u>Description</u>	<u>Markings</u>
No. 1	NE Corner	2" x 2" x 4' Wood Post	NE Corner KN18 <u>17</u>
No. 2	SE Corner	2" x 2" x 4' Wood Post	SE Corner KN18 <u>17</u>
No. 3	SW Corner	2" x 2" x 4' Wood Post	SW Corner KN18 <u>17</u>
No. 4	NW Corner	2" x 2" x 4' Wood Post	NW Corner KN18 <u>17</u>

As erected on the ground, each corner monument is marked as described above by metal tags.

The work of location consisted of making the claim maps as provided in NRS 517.040.

Palisade Ventures

By: Sandi Sullivan
Sandi Sullivan, Agent

Recording Requested by: Palisade Ventures

Please Return Receipts to: Carlin Trend Mining Services
369 - 5th Street
Elko, NV 89801

DOC # 0209605

05/15/2007

02:02 PM

Official Record

Recording requested By
PALISADE VENTURES

Eureka County - NV

Mike Rebaleati - Recorder

Fee: \$20.50

Page 1 of 1

RPTT:

Recorded By: FES

Book- 0457 Page- 0432



0209605

CERTIFICATE OF LOCATION
LODE MINING CLAIM

TO WHOM IT MAY CONCERN:

The Undersigned hereby certifies that Palisade Ventures, whose mailing address is 109 Fir Street, Elko, NV 89801-3023, has located the KN18 18 lode mining claim in an unknown mining district, Eureka County, Nevada, on February 14, 2007. Said Claim is located in the following sections:

<u>1/4</u>	<u>Section</u>	<u>Township</u>	<u>Range</u>	<u>Meridian</u>
<u>SE</u>	<u>18</u>	30N	<u>51 E</u>	Mt. Diablo
<u>NE</u>	<u>19</u>	30N	<u>51 E</u>	Mt. Diablo
---	---	30N	<u>E</u>	Mt. Diablo
---	---	30N	<u>E</u>	Mt. Diablo

The Claim is approximately 1500 feet long and approximately 600 feet wide, such that 1490 feet is claimed in an Easterly direction and 10 feet is claimed in a Westerly direction from the point of discovery (monument of location), at which the Notice of Location is posted, together with 300 feet on each side of the monument of location and centerline of the claim. The general course of the vein and these premises is East and West.

The number, position, and markings on each claim corner are as follows:

<u>Corner</u>	<u>Position</u>	<u>Description</u>	<u>Markings</u>
No. 1	NE Corner	2" x 2" x 4' Wood Post	NE Corner KN18 <u>18</u>
No. 2	SE Corner	2" x 2" x 4' Wood Post	SE Corner KN18 <u>18</u>
No. 3	SW Corner	2" x 2" x 4' Wood Post	SW Corner KN18 <u>18</u>
No. 4	NW Corner	2" x 2" x 4' Wood Post	NW Corner KN18 <u>18</u>

As erected on the ground, each corner monument is marked as described above by metal tags.

The work of location consisted of making the claim maps as provided in NRS 517.040.

Palisade Ventures

By: Sandi Sullivan
Sandi Sullivan, Agent

Recording Requested by: Palisade Ventures

Please Return Receipts to: Carlin Trend Mining Services
369 - 5th Street
Elko, NV 89801

Official Record

Recording requested By
PALISADE VENTURES

Eureka County - NV
Mike Rebaleati - Recorder

Fee \$20.50

Page 1 of 1

RPTT:

Recorded By: FES

Book- 0457 Page- 0433

CERTIFICATE OF LOCATION
LODE MINING CLAIM



TO WHOM IT MAY CONCERN:

The Undersigned hereby certifies that Palisade Ventures, whose mailing address is 109 Fir Street, Elko, NV 89801-3023, has located the KN18 19 lode mining claim in an unknown mining district, Eureka County, Nevada, on February 14, 2007. Said Claim is located in the following sections:

<u>1/4</u>	<u>Section</u>	<u>Township</u>	<u>Range</u>	<u>Meridian</u>
<u>NW</u>	<u>18</u>	30N	<u>S E</u>	Mt. Diablo
<u>SW</u>	<u>7</u>	30N	<u>S E</u>	Mt. Diablo
<u>NE</u>	<u>13</u>	30N	<u>SOE</u>	Mt. Diablo
_____	_____	30N	<u>E</u>	Mt. Diablo

The Claim is approximately 1500 feet long and approximately 600 feet wide, such that 1490 feet is claimed in a Northerly direction and 10 feet is claimed in a Southerly direction from the point of discovery (monument of location), at which the Notice of Location is posted, together with 300 feet on each side of the monument of location and centerline of the claim. The general course of the vein and these premises is North and South.

The number, position, and markings on each claim corner are as follows:

<u>Corner</u>	<u>Position</u>	<u>Description</u>	<u>Markings</u>
No. 1	NE Corner	2" x 2" x 4' Wood Post	NE Corner KN18 <u>19</u>
No. 2	SE Corner	2" x 2" x 4' Wood Post	SE Corner KN18 <u>19</u>
No. 3	SW Corner	2" x 2" x 4' Wood Post	SW Corner KN18 <u>19</u>
No. 4	NW Corner	2" x 2" x 4' Wood Post	NW Corner KN18 <u>19</u>

As erected on the ground, each corner monument is marked as described above by metal tags.

The work of location consisted of making the claim maps as provided in NRS 517.040.

Palisade Ventures

By: Sandi Sullivan
Sandi Sullivan, Agent

Recording Requested by: Palisade Ventures

Please Return Receipts to: Carlin Trend Mining Services
369 - 5th Street
Elko, NV 89801

Official Record

Recording requested By
PALISADE VENTURES

Eureka County - NV
Mike Rebaleati - Recorder

Fee: \$20.50 Page 1 of 1
RPTT: Recorded By: FES
Book- 0457 Page- 0434

CERTIFICATE OF LOCATION
LODE MINING CLAIM



TO WHOM IT MAY CONCERN:

The Undersigned hereby certifies that Palisade Ventures, whose mailing address is 109 Fir Street, Elko, NV 89801-3023, has located the KN18 20 lode mining claim in an unknown mining district, Eureka County, Nevada, on February 14, 2007. Said Claim is located in the following sections:

<u>1/4</u>	<u>Section</u>	<u>Township</u>	<u>Range</u>	<u>Meridian</u>
<u>SW</u>	<u>7</u>	30N	<u>51E</u>	Mt. Diablo
<u>NW</u>	<u>18</u>	30N	<u>51E</u>	Mt. Diablo
---	---	30N	---	Mt. Diablo
---	---	30N	---	Mt. Diablo

The Claim is approximately 1500 feet long and approximately 600 feet wide, such that 1490 feet is claimed in a Northerly direction and 10 feet is claimed in a Southerly direction from the point of discovery (monument of location), at which the Notice of Location is posted, together with 300 feet on each side of the monument of location and centerline of the claim. The general course of the vein and these premises is North and South.

The number, position, and markings on each claim corner are as follows:

<u>Corner</u>	<u>Position</u>	<u>Description</u>	<u>Markings</u>
No. 1	NE Corner	2" x 2" x 4' Wood Post	NE Corner KN18 <u>20</u>
No. 2	SE Corner	2" x 2" x 4' Wood Post	SE Corner KN18 <u>20</u>
No. 3	SW Corner	2" x 2" x 4' Wood Post	SW Corner KN18 <u>20</u>
No. 4	NW Corner	2" x 2" x 4' Wood Post	NW Corner KN18 <u>20</u>

As erected on the ground, each corner monument is marked as described above by metal tags.

The work of location consisted of making the claim maps as provided in NRS 517.040.

Palisade Ventures

By: Sandi Sullivan
Sandi Sullivan, Agent

Recording Requested by: Palisade Ventures

Please Return Receipts to: Carlin Trend Mining Services
369 - 5th Street
Elko, NV 89801

Official Record

Recording requested By
PALISADE VENTURES

Eureka County - NV
Mike Rebaleati - Recorder

Fee: \$20.50 Page 1 of 1
RPTT: Recorded By: FES
Book- 0457 Page- 0435

CERTIFICATE OF LOCATION
LODE MINING CLAIM



TO WHOM IT MAY CONCERN:

The Undersigned hereby certifies that Palisade Ventures, whose mailing address is 109 Fir Street, Elko, NV 89801-3023, has located the KN18 21 lode mining claim in an unknown mining district, Eureka County, Nevada, on February 14, 2007. Said Claim is located in the following sections:

<u>1/4</u>	<u>Section</u>	<u>Township</u>	<u>Range</u>	<u>Meridian</u>
NW	18	30N	91E	Mt. Diablo
NE	13	30N	90E	Mt. Diablo
SE	13	30N	90E	Mt. Diablo
SW	18	30N	91E	Mt. Diablo

The Claim is approximately 1500 feet long and approximately 600 feet wide, such that 10 feet is claimed in a Northerly direction and 1490 feet is claimed in a Southerly direction from the point of discovery (monument of location), at which the Notice of Location is posted, together with 300 feet on each side of the monument of location and centerline of the claim. The general course of the vein and these premises is North and South.

The number, position, and markings on each claim corner are as follows:

<u>Corner</u>	<u>Position</u>	<u>Description</u>	<u>Markings</u>
No. 1	NE Corner	2" x 2" x 4' Wood Post	NE Corner KN18 <u>21</u>
No. 2	SE Corner	2" x 2" x 4' Wood Post	SE Corner KN18 <u>21</u>
No. 3	SW Corner	2" x 2" x 4' Wood Post	SW Corner KN18 <u>21</u>
No. 4	NW Corner	2" x 2" x 4' Wood Post	NW Corner KN18 <u>21</u>

As erected on the ground, each corner monument is marked as described above by metal tags.

The work of location consisted of making the claim maps as provided in NRS 517.040.

Palisade Ventures

By: Sandi Sullivan
Sandi Sullivan, Agent

Recording Requested by: Palisade Ventures

Please Return Receipts to: Carlin Trend Mining Services
369 - 5th Street
Elko, NV 89801

Official Record

Recording requested By
PALISADE VENTURES

Eureka County - NV

Mike Rebaleati - Recorder

Fee: \$20.50 Page 1 of 1
RPTT: Recorded By: FES
Book- 0457 Page- 0436

CERTIFICATE OF LOCATION
LODE MINING CLAIM



0209609

TO WHOM IT MAY CONCERN:

The Undersigned hereby certifies that Palisade Ventures, whose mailing address is 109 Fir Street, Elko, NV 89801-3023, has located the KN18 22 lode mining claim in an unknown mining district, Eureka County, Nevada, on February 14, 2007. Said Claim is located in the following sections:

<u>1/4</u>	<u>Section</u>	<u>Township</u>	<u>Range</u>	<u>Meridian</u>
<u>NW</u>	<u>18</u>	30N	<u>9E</u>	Mt. Diablo
<u>SW</u>	<u>18</u>	30N	<u>9E</u>	Mt. Diablo
---	---	30N	E	Mt. Diablo
---	---	30N	E	Mt. Diablo

The Claim is approximately 1500 feet long and approximately 600 feet wide, such that 10 feet is claimed in a Northerly direction and 1490 feet is claimed in a Southerly direction from the point of discovery (monument of location), at which the Notice of Location is posted, together with 300 feet on each side of the monument of location and centerline of the claim. The general course of the vein and these premises is North and South.

The number, position, and markings on each claim corner are as follows:

<u>Corner</u>	<u>Position</u>	<u>Description</u>	<u>Markings</u>
No. 1	NE Corner	2" x 2" x 4' Wood Post	NE Corner KN18 <u>22</u>
No. 2	SE Corner	2" x 2" x 4' Wood Post	SE Corner KN18 <u>22</u>
No. 3	SW Corner	2" x 2" x 4' Wood Post	SW Corner KN18 <u>22</u>
No. 4	NW Corner	2" x 2" x 4' Wood Post	NW Corner KN18 <u>22</u>

As erected on the ground, each corner monument is marked as described above by metal tags.

The work of location consisted of making the claim maps as provided in NRS 517.040.

Palisade Ventures

By: Sandi Sullivan
Sandi Sullivan, Agent

Recording Requested by: Palisade Ventures

Please Return Receipts to: Carlin Trend Mining Services
369 - 5th Street
Elko, NV 89801

Official Record

Recording requested By
PALISADE VENTURES

Eureka County - NV
Mike Rebaleati - Recorder

Fee: \$20.50 Page 1 of 1
RPTT: Recorded By: FES
Book- 0457 Page- 0437

CERTIFICATE OF LOCATION
LODE MINING CLAIM



TO WHOM IT MAY CONCERN:

The Undersigned hereby certifies that Palisade Ventures, whose mailing address is 109 Fir Street, Elko, NV 89801-3023, has located the KN18 23 lode mining claim in an unknown mining district, Eureka County, Nevada, on February 14, 2007. Said Claim is located in the following sections:

<u>1/4</u>	<u>Section</u>	<u>Township</u>	<u>Range</u>	<u>Meridian</u>
<u>SW</u>	<u>18</u>	30N	<u>5E</u>	Mt. Diablo
<u>SE</u>	<u>13</u>	30N	<u>5DE</u>	Mt. Diablo
---	---	30N	E	Mt. Diablo
---	---	30N	E	Mt. Diablo

The Claim is approximately 1500 feet long and approximately 600 feet wide, such that 1490 feet is claimed in a Northerly direction and 10 feet is claimed in a Southerly direction from the point of discovery (monument of location), at which the Notice of Location is posted, together with 300 feet on each side of the monument of location and centerline of the claim. The general course of the vein and these premises is North and South.

The number, position, and markings on each claim corner are as follows:

<u>Corner</u>	<u>Position</u>	<u>Description</u>	<u>Markings</u>
No. 1	NE Corner	2" x 2" x 4' Wood Post	NE Corner KN18 <u>23</u>
No. 2	SE Corner	2" x 2" x 4' Wood Post	SE Corner KN18 <u>23</u>
No. 3	SW Corner	2" x 2" x 4' Wood Post	SW Corner KN18 <u>23</u>
No. 4	NW Corner	2" x 2" x 4' Wood Post	NW Corner KN18 <u>23</u>

As erected on the ground, each corner monument is marked as described above by metal tags.

The work of location consisted of making the claim maps as provided in NRS 517.040.

Palisade Ventures

By: Sandi Sullivan
Sandi Sullivan, Agent

Recording Requested by: Palisade Ventures

Please Return Receipts to: Carlin Trend Mining Services
369 - 5th Street
Elko, NV 89801

DOC # 0209611

05/15/2007

02:02 PM

Official Record

Recording requested By
PALISADE VENTURES

Eureka County - NV

Mike Rebaleati - Recorder

Fee: \$20.50


Page 1 of 1

RPTT:

Recorded By: FES

Book- 0457 Page- 0438

CERTIFICATE OF LOCATION
LODE MINING CLAIM



0209611

TO WHOM IT MAY CONCERN:

The Undersigned hereby certifies that Palisade Ventures, whose mailing address is 109 Fir Street, Elko, NV 89801-3023, has located the KN18 24 lode mining claim in an unknown mining district, Eureka County, Nevada, on February 14, 2007. Said Claim is located in the following sections:

<u>1/4</u>	<u>Section</u>	<u>Township</u>	<u>Range</u>	<u>Meridian</u>
<u>SW</u>	<u>18</u>	30N	<u>5E</u>	Mt. Diablo
---	---	30N	E	Mt. Diablo
---	---	30N	E	Mt. Diablo
---	---	30N	E	Mt. Diablo

The Claim is approximately 1500 feet long and approximately 600 feet wide, such that 1490 feet is claimed in a Northerly direction and 10 feet is claimed in a Southerly direction from the point of discovery (monument of location), at which the Notice of Location is posted, together with 300 feet on each side of the monument of location and centerline of the claim. The general course of the vein and these premises is North and South.

The number, position, and markings on each claim corner are as follows:

<u>Corner</u>	<u>Position</u>	<u>Description</u>	<u>Markings</u>
No. 1	NE Corner	2" x 2" x 4" Wood Post	NE Corner KN18 <u>24</u>
No. 2	SE Corner	2" x 2" x 4" Wood Post	SE Corner KN18 <u>24</u>
No. 3	SW Corner	2" x 2" x 4" Wood Post	SW Corner KN18 <u>24</u>
No. 4	NW Corner	2" x 2" x 4" Wood Post	NW Corner KN18 <u>24</u>

As erected on the ground, each corner monument is marked as described above by metal tags.

The work of location consisted of making the claim maps as provided in NRS 517.040.

Palisade Ventures

By: Sandi Sullivan
Sandi Sullivan, Agent

Recording Requested by: Palisade Ventures

Please Return Receipts to: Carlin Trend Mining Services
369 - 5th Street
Elko, NV 89801

Official Record

Recording requested By
PALISADE VENTURES

Eureka County - NV

Mike Rebaleati - Recorder

Fee: \$20.50 Page 1 of 1
RPTT: Recorded By: FES
Book- 0457 Page- 0439

CERTIFICATE OF LOCATION
LODE MINING CLAIM



TO WHOM IT MAY CONCERN:

The Undersigned hereby certifies that Palisade Ventures, whose mailing address is 109 Fir Street, Elko, NV 89801-3023, has located the KN18 25 lode mining claim in an unknown mining district, Eureka County, Nevada, on February 14, 2007. Said Claim is located in the following sections:

<u>1/4</u>	<u>Section</u>	<u>Township</u>	<u>Range</u>	<u>Meridian</u>
SW	18	30N	51E	Mt. Diablo
NW	19	30N	51E	Mt. Diablo
SE	23	30N	50E	Mt. Diablo
NE	24	30N	50E	Mt. Diablo

The Claim is approximately 1500 feet long and approximately 600 feet wide, such that 10 feet is claimed in a Northerly direction and 1490 feet is claimed in a Southerly direction from the point of discovery (monument of location), at which the Notice of Location is posted, together with 300 feet on each side of the monument of location and centerline of the claim. The general course of the vein and these premises is North and South.

The number, position, and markings on each claim corner are as follows:

<u>Corner</u>	<u>Position</u>	<u>Description</u>	<u>Markings</u>
No. 1	NE Corner	2" x 2" x 4' Wood Post	NE Corner KN18 <u>25</u>
No. 2	SE Corner	2" x 2" x 4' Wood Post	SE Corner KN18 <u>25</u>
No. 3	SW Corner	2" x 2" x 4' Wood Post	SW Corner KN18 <u>25</u>
No. 4	NW Corner	2" x 2" x 4' Wood Post	NW Corner KN18 <u>25</u>

As erected on the ground, each corner monument is marked as described above by metal tags.

The work of location consisted of making the claim maps as provided in NRS 517.040.

Palisade Ventures

By: Sandi Sullivan
Sandi Sullivan, Agent

Recording Requested by: Palisade Ventures

Please Return Receipts to: Carlin Trend Mining Services
369 - 5th Street
Elko, NV 89801

DOC # 0209613

05/15/2007 02:02 PM

Official Record

Recording requested By
PALISADE VENTURES

Eureka County - NV

Mike Rebaleati - Recorder

Fee: \$20.50


Page 1 of 1

RPTT:

Recorded By: FES

Book- 0457 Page- 0440

**CERTIFICATE OF LOCATION
LODE MINING CLAIM**



TO WHOM IT MAY CONCERN:

The Undersigned hereby certifies that Palisade Ventures, whose mailing address is 109 Fir Street, Elko, NV 89801-3023, has located the **KN18** 26 lode mining claim in an unknown mining district, Eureka County, Nevada, on February 14, 2007. Said Claim is located in the following sections:

<u>1/4</u>	<u>Section</u>	<u>Township</u>	<u>Range</u>	<u>Meridian</u>
<u>SW</u>	<u>18</u>	30N	<u>SE</u>	Mt. Diablo
<u>NW</u>	<u>19</u>	30N	<u>SE</u>	Mt. Diablo
---	---	30N	E	Mt. Diablo
---	---	30N	E	Mt. Diablo

The Claim is approximately 1500 feet long and approximately 600 feet wide, such that 10 feet is claimed in a Northerly direction and 1490 feet is claimed in a Southerly direction from the point of discovery (monument of location), at which the Notice of Location is posted, together with 300 feet on each side of the monument of location and centerline of the claim. The general course of the vein and these premises is North and South.

The number, position, and markings on each claim corner are as follows:

<u>Corner</u>	<u>Position</u>	<u>Description</u>	<u>Markings</u>
No. 1	NE Corner	2" x 2" x 4' Wood Post	NE Corner KN18 <u>26</u>
No. 2	SE Corner	2" x 2" x 4' Wood Post	SE Corner KN18 <u>26</u>
No. 3	SW Corner	2" x 2" x 4' Wood Post	SW Corner KN18 <u>26</u>
No. 4	NW Corner	2" x 2" x 4' Wood Post	NW Corner KN18 <u>26</u>

As erected on the ground, each corner monument is marked as described above by metal tags.

The work of location consisted of making the claim maps as provided in NRS 517.040.

Palisade Ventures

By: Sandi Sullivan
Sandi Sullivan, Agent

Recording Requested by: Palisade Ventures

Please Return Receipts to: Carlin Trend Mining Services
369 - 5th Street
Elko, NV 89801

Official Record

Recording requested By
PALISADE VENTURES

Eureka County - NV

Mike Rebaleati - Recorder

Fee: \$20.50

Page 1 of 1

RPTT:

Recorded By: FES

Book- 0457 Page- 0441

CERTIFICATE OF LOCATION
LODE MINING CLAIM



TO WHOM IT MAY CONCERN:

The Undersigned hereby certifies that Palisade Ventures, whose mailing address is 109 Fir Street, Elko, NV 89801-3023, has located the KN18 27 lode mining claim in an unknown mining district, Eureka County, Nevada, on February 14, 2007. Said Claim is located in the following sections:

<u>1/4</u>	<u>Section</u>	<u>Township</u>	<u>Range</u>	<u>Meridian</u>
<u>NE</u>	<u>18</u>	30N	<u>27E</u>	Mt. Diablo
<u>SE</u>	<u>7</u>	30N	<u>27E</u>	Mt. Diablo
---	---	30N	---	Mt. Diablo
---	---	30N	---	Mt. Diablo

The Claim is approximately 1500 feet long and approximately 600 feet wide, such that 1490 feet is claimed in a Northerly direction and 10 feet is claimed in a Southerly direction from the point of discovery (monument of location), at which the Notice of Location is posted, together with 300 feet on each side of the monument of location and centerline of the claim. The general course of the vein and these premises is North and South.

The number, position, and markings on each claim corner are as follows:

<u>Corner</u>	<u>Position</u>	<u>Description</u>	<u>Markings</u>
No. 1	NE Corner	2" x 2" x 4' Wood Post	NE Corner KN18 <u>27</u>
No. 2	SE Corner	2" x 2" x 4' Wood Post	SE Corner KN18 <u>27</u>
No. 3	SW Corner	2" x 2" x 4' Wood Post	SW Corner KN18 <u>27</u>
No. 4	NW Corner	2" x 2" x 4' Wood Post	NW Corner KN18 <u>27</u>

As erected on the ground, each corner monument is marked as described above by metal tags.

The work of location consisted of making the claim maps as provided in NRS 517.040.

Palisade Ventures

By: Sandi Sullivan
Sandi Sullivan, Agent

Recording Requested by: Palisade Ventures

Please Return Receipts to: Carlin Trend Mining Services
369 - 5th Street
Elko, NV 89801

CERTIFICATE OF LOCATION
LODE MINING CLAIM



0209615

TO WHOM IT MAY CONCERN:

The Undersigned hereby certifies that Palisade Ventures, whose mailing address is 109 Fir Street, Elko, NV 89801-3023, has located the KN18 28 lode mining claim in an unknown mining district, Eureka County, Nevada, on February 14, 2007. Said Claim is located in the following sections:

<u>1/4</u>	<u>Section</u>	<u>Township</u>	<u>Range</u>	<u>Meridian</u>
<u>NE</u>	<u>19</u>	30N	<u>51</u> E	Mt. Diablo
<u>SE</u>	<u>1</u>	30N	<u>51</u> E	Mt. Diablo
<u>SW</u>	<u>8</u>	30N	<u>51</u> E	Mt. Diablo
<u>NW</u>	<u>17</u>	30N	<u>51</u> E	Mt. Diablo

The Claim is approximately 1500 feet long and approximately 600 feet wide, such that 1490 feet is claimed in a Northerly direction and 10 feet is claimed in a Southerly direction from the point of discovery (monument of location), at which the Notice of Location is posted, together with 300 feet on each side of the monument of location and centerline of the claim. The general course of the vein and these premises is North and South.

The number, position, and markings on each claim corner are as follows:

<u>Corner</u>	<u>Position</u>	<u>Description</u>	<u>Markings</u>
No. 1	NE Corner	2" x 2" x 4' Wood Post	NE Corner KN18 <u>28</u>
No. 2	SE Corner	2" x 2" x 4' Wood Post	SE Corner KN18 <u>28</u>
No. 3	SW Corner	2" x 2" x 4' Wood Post	SW Corner KN18 <u>28</u>
No. 4	NW Corner	2" x 2" x 4' Wood Post	NW Corner KN18 <u>28</u>

As erected on the ground, each corner monument is marked as described above by metal tags.

The work of location consisted of making the claim maps as provided in NRS 517.040.

Palisade Ventures

By: Sandi Sullivan
Sandi Sullivan, Agent

Recording Requested by: Palisade Ventures

Please Return Receipts to: Carlin Trend Mining Services
369 - 5th Street
Elko, NV 89801

DOC # 0209616

05/15/2007 02:02 PM

Official Record

Recording requested By
PALISADE VENTURES

Eureka County - NV

Mike Rebaleati - Recorder

Fee: \$20.50 Page 1 of 1
RPTT: Recorded By: FES
Book- 0457 Page- 0443

CERTIFICATE OF LOCATION
LODE MINING CLAIM



TO WHOM IT MAY CONCERN:

The Undersigned hereby certifies that Palisade Ventures, whose mailing address is 109 Fir Street, Elko, NV 89801-3023, has located the KN18 29 lode mining claim in an unknown mining district, Eureka County, Nevada, on February 14, 2007. Said Claim is located in the following sections:

<u>1/4</u>	<u>Section</u>	<u>Township</u>	<u>Range</u>	<u>Meridian</u>
<u>NE</u>	<u>18</u>	30N	<u>5E</u>	Mt. Diablo
<u>SE</u>	<u>18</u>	30N	<u>5E</u>	Mt. Diablo
---	---	30N	E	Mt. Diablo
---	---	30N	E	Mt. Diablo

The Claim is approximately 1500 feet long and approximately 600 feet wide, such that 10 feet is claimed in a Northerly direction and 1440 feet is claimed in a Southerly direction from the point of discovery (monument of location), at which the Notice of Location is posted, together with 300 feet on each side of the monument of location and centerline of the claim. The general course of the vein and these premises is North and South.

The number, position, and markings on each claim corner are as follows:

<u>Corner</u>	<u>Position</u>	<u>Description</u>	<u>Markings</u>
No. 1	NE Corner	2" x 2" x 4' Wood Post	NE Corner KN18 <u>29</u>
No. 2	SE Corner	2" x 2" x 4' Wood Post	SE Corner KN18 <u>29</u>
No. 3	SW Corner	2" x 2" x 4' Wood Post	SW Corner KN18 <u>29</u>
No. 4	NW Corner	2" x 2" x 4' Wood Post	NW Corner KN18 <u>29</u>

As erected on the ground, each corner monument is marked as described above by metal tags.

The work of location consisted of making the claim maps as provided in NRS 517.040.

Palisade Ventures

By: Sandi Sullivan
Sandi Sullivan, Agent

Recording Requested by: Palisade Ventures

Please Return Receipts to: Carlin Trend Mining Services
369 - 5th Street
Elko, NV 89801

Official Record

Recording requested By
PALISADE VENTURES

Eureka County - NV

Mike Rebaleati - Recorder

Fee: \$20.50 Page 1 of 1
RPTT: Recorded By: FES
Book- 0457 Page- 0444

CERTIFICATE OF LOCATION
LODE MINING CLAIM



TO WHOM IT MAY CONCERN:

The Undersigned hereby certifies that Palisade Ventures, whose mailing address is 109 Fir Street, Elko, NV 89801-3023, has located the KN18 30 lode mining claim in an unknown mining district, Eureka County, Nevada, on February 14, 2007. Said Claim is located in the following sections:

<u>1/4</u>	<u>Section</u>	<u>Township</u>	<u>Range</u>	<u>Meridian</u>
NE	18	30N	5E	Mt. Diablo
SE	18	30N	5E	Mt. Diablo
NW	17	30N	5E	Mt. Diablo
SW	17	30N	5E	Mt. Diablo

The Claim is approximately 1500 feet long and approximately 600 feet wide, such that 10 feet is claimed in a Northerly direction and 1490 feet is claimed in a Southerly direction from the point of discovery (monument of location), at which the Notice of Location is posted, together with 300 feet on each side of the monument of location and centerline of the claim. The general course of the vein and these premises is North and South.

The number, position, and markings on each claim corner are as follows:

<u>Corner</u>	<u>Position</u>	<u>Description</u>	<u>Markings</u>
No. 1	NE Corner	2" x 2" x 4' Wood Post	NE Corner KN18 <u>30</u>
No. 2	SE Corner	2" x 2" x 4' Wood Post	SE Corner KN18 <u>30</u>
No. 3	SW Corner	2" x 2" x 4' Wood Post	SW Corner KN18 <u>30</u>
No. 4	NW Corner	2" x 2" x 4' Wood Post	NW Corner KN18 <u>30</u>

As erected on the ground, each corner monument is marked as described above by metal tags.

The work of location consisted of making the claim maps as provided in NRS 517.040.

Palisade Ventures

By: Sandi Sullivan
Sandi Sullivan, Agent

Recording Requested by: Palisade Ventures

Please Return Receipts to: Carlin Trend Mining Services
369 - 5th Street
Elko, NV 89801

Official Record

Recording requested By
PALISADE VENTURES

Eureka County - NV

Mike Rebaleati - Recorder

Fee: \$20.50 Page 1 of 1
RPT: Recorded By: FES
Book- 0457 Page- 0445

CERTIFICATE OF LOCATION
LODE MINING CLAIM



TO WHOM IT MAY CONCERN:

The Undersigned hereby certifies that Palisade Ventures, whose mailing address is 109 Fir Street, Elko, NV 89801-3023, has located the KN18 31 lode mining claim in an unknown mining district, Eureka County, Nevada, on February 14, 2007. Said Claim is located in the following sections:

<u>1/4</u>	<u>Section</u>	<u>Township</u>	<u>Range</u>	<u>Meridian</u>
<u>56</u>	<u>18</u>	30N	<u>5</u> E	Mt. Diablo
---	---	30N	---	Mt. Diablo
---	---	30N	---	Mt. Diablo
---	---	30N	---	Mt. Diablo

The Claim is approximately 1500 feet long and approximately 600 feet wide, such that 1490 feet is claimed in a Northerly direction and 10 feet is claimed in a Southerly direction from the point of discovery (monument of location), at which the Notice of Location is posted, together with 300 feet on each side of the monument of location and centerline of the claim. The general course of the vein and these premises is North and South.

The number, position, and markings on each claim corner are as follows:

<u>Corner</u>	<u>Position</u>	<u>Description</u>	<u>Markings</u>
No. 1	NE Corner	2" x 2" x 4' Wood Post	NE Corner KN18 <u>31</u>
No. 2	SE Corner	2" x 2" x 4' Wood Post	SE Corner KN18 <u>31</u>
No. 3	SW Corner	2" x 2" x 4' Wood Post	SW Corner KN18 <u>31</u>
No. 4	NW Corner	2" x 2" x 4' Wood Post	NW Corner KN18 <u>31</u>

As erected on the ground, each corner monument is marked as described above by metal tags.

The work of location consisted of making the claim maps as provided in NRS 517.040.

Palisade Ventures

By: Sandi Sullivan
Sandi Sullivan, Agent

Recording Requested by: Palisade Ventures

Please Return Receipts to: Carlin Trend Mining Services
369 - 5th Street
Elko, NV 89801

Official Record

Recording requested By
PALISADE VENTURES

Eureka County - NV

Mike Rebaleati - Recorder

Fee: \$20.50

Page 1 of 1

RPTT:

Recorded By: FES

Book- 0457 Page- 0446

CERTIFICATE OF LOCATION
LODE MINING CLAIM



0209619

TO WHOM IT MAY CONCERN:

The Undersigned hereby certifies that Palisade Ventures, whose mailing address is 109 Fir Street, Elko, NV 89801-3023, has located the KN18 32 lode mining claim in an unknown mining district, Eureka County, Nevada, on February 14, 2007. Said Claim is located in the following sections:

<u>1/4</u>	<u>Section</u>	<u>Township</u>	<u>Range</u>	<u>Meridian</u>
<u>SE</u>	<u>18</u>	30N	<u>5</u> E	Mt. Diablo
<u>SW</u>	<u>17</u>	30N	<u>5</u> E	Mt. Diablo
---	---	30N	---	Mt. Diablo
---	---	30N	---	Mt. Diablo

The Claim is approximately 1500 feet long and approximately 600 feet wide, such that 1490 feet is claimed in a Northerly direction and 10 feet is claimed in a Southerly direction from the point of discovery (monument of location), at which the Notice of Location is posted, together with 300 feet on each side of the monument of location and centerline of the claim. The general course of the vein and these premises is North and South.

The number, position, and markings on each claim corner are as follows:

<u>Corner</u>	<u>Position</u>	<u>Description</u>	<u>Markings</u>
No. 1	NE Corner	2" x 2" x 4' Wood Post	NE Corner KN18 <u>32</u>
No. 2	SE Corner	2" x 2" x 4' Wood Post	SE Corner KN18 <u>32</u>
No. 3	SW Corner	2" x 2" x 4' Wood Post	SW Corner KN18 <u>32</u>
No. 4	NW Corner	2" x 2" x 4' Wood Post	NW Corner KN18 <u>32</u>

As erected on the ground, each corner monument is marked as described above by metal tags.

The work of location consisted of making the claim maps as provided in NRS 517.040.

Palisade Ventures

By: Sandi Sullivan
Sandi Sullivan, Agent

Recording Requested by: Palisade Ventures

Please Return Receipts to: Carlin Trend Mining Services
369 - 5th Street
Elko, NV 89801

Official Record

Recording requested By
PALISADE VENTURES

Eureka County - NV

Mike Rebaleati - Recorder

Fee: \$20.50

Page 1 of 1

RPTT:

Recorded By: FES

Book- 0457 Page- 0447

CERTIFICATE OF LOCATION
LODE MINING CLAIM



0209620

TO WHOM IT MAY CONCERN:

The Undersigned hereby certifies that Palisade Ventures, whose mailing address is 109 Fir Street, Elko, NV 89801-3023, has located the KN18 33 lode mining claim in an unknown mining district, Eureka County, Nevada, on February 14, 2007. Said Claim is located in the following sections:

<u>1/4</u>	<u>Section</u>	<u>Township</u>	<u>Range</u>	<u>Meridian</u>
<u>SE</u>	<u>19</u>	30N	<u>31</u> E	Mt. Diablo
<u>NE</u>	<u>19</u>	30N	<u>31</u> E	Mt. Diablo
---	---	30N	E	Mt. Diablo
---	---	30N	E	Mt. Diablo

The Claim is approximately 1500 feet long and approximately 600 feet wide, such that 10 feet is claimed in a Northerly direction and 1400 feet is claimed in a Southerly direction from the point of discovery (monument of location), at which the Notice of Location is posted, together with 300 feet on each side of the monument of location and centerline of the claim. The general course of the vein and these premises is North and South.

The number, position, and markings on each claim corner are as follows:

<u>Corner</u>	<u>Position</u>	<u>Description</u>	<u>Markings</u>
No. 1	NE Corner	2" x 2" x 4' Wood Post	NE Corner KN18 <u>33</u>
No. 2	SE Corner	2" x 2" x 4' Wood Post	SE Corner KN18 <u>33</u>
No. 3	SW Corner	2" x 2" x 4' Wood Post	SW Corner KN18 <u>33</u>
No. 4	NW Corner	2" x 2" x 4' Wood Post	NW Corner KN18 <u>33</u>

As erected on the ground, each corner monument is marked as described above by metal tags.

The work of location consisted of making the claim maps as provided in NRS 517.040.

Palisade Ventures

By: Sandi Sullivan
Sandi Sullivan, Agent

Recording Requested by: Palisade Ventures

Please Return Receipts to: Carlin Trend Mining Services
369 - 5th Street
Elko, NV 89801

DOC # 0209621

05/15/2007

02:02 PM

Official Record

Recording requested By
PALISADE VENTURES

Eureka County - NV

Mike Rebaleati - Recorder

Fee: \$20.50

Page 1 of 1

RPTT:

Recorded By: FES

Book- 0457 Page- 0448

CERTIFICATE OF LOCATION
LODE MINING CLAIM



0209621

TO WHOM IT MAY CONCERN:

The Undersigned hereby certifies that Palisade Ventures, whose mailing address is 109 Fir Street, Elko, NV 89801-3023, has located the KN18 34 lode mining claim in an unknown mining district, Eureka County, Nevada, on February 14, 2007. Said Claim is located in the following sections:

<u>1/4</u>	<u>Section</u>	<u>Township</u>	<u>Range</u>	<u>Meridian</u>
<u>SE</u>	<u>18</u>	30N	<u>5E</u>	Mt. Diablo
<u>NE</u>	<u>19</u>	30N	<u>5E</u>	Mt. Diablo
<u>SW</u>	<u>17</u>	30N	<u>5E</u>	Mt. Diablo
<u>NW</u>	<u>20</u>	30N	<u>5E</u>	Mt. Diablo

The Claim is approximately 1500 feet long and approximately 600 feet wide, such that 10 feet is claimed in a Northerly direction and 1490 feet is claimed in a Southerly direction from the point of discovery (monument of location), at which the Notice of Location is posted, together with 300 feet on each side of the monument of location and centerline of the claim. The general course of the vein and these premises is North and South.

The number, position, and markings on each claim corner are as follows:

<u>Corner</u>	<u>Position</u>	<u>Description</u>	<u>Markings</u>
No. 1	NE Corner	2" x 2" x 4' Wood Post	NE Corner KN18 <u>34</u>
No. 2	SE Corner	2" x 2" x 4' Wood Post	SE Corner KN18 <u>34</u>
No. 3	SW Corner	2" x 2" x 4' Wood Post	SW Corner KN18 <u>34</u>
No. 4	NW Corner	2" x 2" x 4' Wood Post	NW Corner KN18 <u>34</u>

As erected on the ground, each corner monument is marked as described above by metal tags.

The work of location consisted of making the claim maps as provided in NRS 517.040.

Palisade Ventures

By: Sandi Sullivan
Sandi Sullivan, Agent

Recording Requested by: Palisade Ventures

Please Return Receipts to: Carlin Trend Mining Services
369 - 5th Street
Elko, NV 89801