

Official Record

Recording requested By
PALISADE VENTURES

Eureka County - NV

Mike Rebaleati - Recorder

Fee: \$20.50

Page 1 of 1

RPTT:

Recorded By: FES

Book- 0458 Page- 0002

CERTIFICATE OF LOCATION
LODE MINING CLAIM



0209624

TO WHOM IT MAY CONCERN:

The Undersigned hereby certifies that Palisade Ventures, whose mailing address is 109 Fir Street, Elko, NV 89801-3023, has located the LL26 1 lode mining claim in an unknown mining district, Eureka County, Nevada, on February 26, 2007. Said Claim is located in the following sections:

<u>1/4</u>	<u>Section</u>	<u>Township</u>	<u>Range</u>	<u>Meridian</u>
<u>SW</u>	<u>23</u>	29N	49E	Mt. Diablo
<u>NW</u>	<u>26</u>	29N	49E	Mt. Diablo
---	---	29N	49E	Mt. Diablo
---	---	29N	49E	Mt. Diablo

The Claim is approximately 1500 feet long and approximately 600 feet wide, such that 10 feet is claimed in an Easterly direction and 1490 feet is claimed in a Westerly direction from the point of discovery (monument of location), at which the Notice of Location is posted, together with 300 feet on each side of the monument of location and centerline of the claim. The general course of the vein and these premises is East and West.

The number, position, and markings on each claim corner are as follows:

<u>Corner</u>	<u>Position</u>	<u>Description</u>	<u>Markings</u>
No. 1	NE Corner	2" x 2" x 4' Wood Post	NE Corner LL26 <u>1</u>
No. 2	SE Corner	2" x 2" x 4' Wood Post	SE Corner LL26 <u>1</u>
No. 3	SW Corner	2" x 2" x 4' Wood Post	SW Corner LL26 <u>1</u>
No. 4	NW Corner	2" x 2" x 4' Wood Post	NW Corner LL26 <u>1</u>

As erected on the ground, each corner monument is marked as described above by metal tags.

The work of location consisted of making the claim maps as provided in NRS 517.040.

Palisade Ventures

By: Sandi Sullivan
Sandi Sullivan, Agent

Recording Requested by: Palisade Ventures

Please Return Receipts to: Carlin Trend Mining Services
369 - 5th Street
Elko, NV 89801

DOC # 0209625

05/17/2007

04:09 PM

Official Record

Recording requested By
PALISADE VENTURES

Eureka County - NV
Mike Rebaleati - Recorder

Fee: \$20.50

Page 1 of 1

RPTT:

Recorded By: FES

Book- 0458 Page- 0003

CERTIFICATE OF LOCATION
LODE MINING CLAIM



0209625

TO WHOM IT MAY CONCERN:

The Undersigned hereby certifies that Palisade Ventures, whose mailing address is 109 Fir Street, Elko, NV 89801-3023, has located the LL26 2 lode mining claim in an unknown mining district, Eureka County, Nevada, on February 26, 2007. Said Claim is located in the following sections:

<u>1/4</u>	<u>Section</u>	<u>Township</u>	<u>Range</u>	<u>Meridian</u>
<u>SE</u>	<u>23</u>	29N	49E	Mt. Diablo
<u>NE</u>	<u>26</u>	29N	49E	Mt. Diablo
---	---	29N	49E	Mt. Diablo
---	---	29N	49E	Mt. Diablo

The Claim is approximately 1500 feet long and approximately 600 feet wide, such that 1490 feet is claimed in an Easterly direction and 10 feet is claimed in a Westerly direction from the point of discovery (monument of location), at which the Notice of Location is posted, together with 300 feet on each side of the monument of location and centerline of the claim. The general course of the vein and these premises is East and West.

The number, position, and markings on each claim corner are as follows:

<u>Corner</u>	<u>Position</u>	<u>Description</u>	<u>Markings</u>
No. 1	NE Corner	2" x 2" x 4' Wood Post	NE Corner LL26 <u>2</u>
No. 2	SE Corner	2" x 2" x 4' Wood Post	SE Corner LL26 <u>2</u>
No. 3	SW Corner	2" x 2" x 4' Wood Post	SW Corner LL26 <u>2</u>
No. 4	NW Corner	2" x 2" x 4' Wood Post	NW Corner LL26 <u>2</u>

As erected on the ground, each corner monument is marked as described above by metal tags.

The work of location consisted of making the claim maps as provided in NRS 517.040.

Palisade Ventures

By: Sandi Sullivan
Sandi Sullivan, Agent

Recording Requested by: Palisade Ventures

Please Return Receipts to: Carlin Trend Mining Services
369 - 5th Street
Elko, NV 89801

Official Record

Recording requested By
PALISADE VENTURES

Eureka County - NV

Mike Rebaleati - Recorder

Fee: \$20.50 Page 1 of 1

RPTT: Recorded By: FES

Book- 0458 Page- 0004

CERTIFICATE OF LOCATION
LODE MINING CLAIM



0209626

TO WHOM IT MAY CONCERN:

The Undersigned hereby certifies that Palisade Ventures, whose mailing address is 109 Fir Street, Elko, NV 89801-3023, has located the LL26 3 lode mining claim in an unknown mining district, Eureka County, Nevada, on February 26, 2007. Said Claim is located in the following sections:

<u>1/4</u>	<u>Section</u>	<u>Township</u>	<u>Range</u>	<u>Meridian</u>
<u>NW</u>	<u>26</u>	29N	49E	Mt. Diablo
---	---	29N	49E	Mt. Diablo
---	---	29N	49E	Mt. Diablo
---	---	29N	49E	Mt. Diablo

The Claim is approximately 1500 feet long and approximately 600 feet wide, such that 10 feet is claimed in an Easterly direction and 1490 feet is claimed in a Westerly direction from the point of discovery (monument of location), at which the Notice of Location is posted, together with 300 feet on each side of the monument of location and centerline of the claim. The general course of the vein and these premises is East and West.

The number, position, and markings on each claim corner are as follows:

<u>Corner</u>	<u>Position</u>	<u>Description</u>	<u>Markings</u>
No. 1	NE Corner	2" x 2" x 4' Wood Post	NE Corner LL26 <u>3</u>
No. 2	SE Corner	2" x 2" x 4' Wood Post	SE Corner LL26 <u>3</u>
No. 3	SW Corner	2" x 2" x 4' Wood Post	SW Corner LL26 <u>3</u>
No. 4	NW Corner	2" x 2" x 4' Wood Post	NW Corner LL26 <u>3</u>

As erected on the ground, each corner monument is marked as described above by metal tags.

The work of location consisted of making the claim maps as provided in NRS 517.040.

Palisade Ventures

By: Sandi Sullivan
Sandi Sullivan, Agent

Recording Requested by: Palisade Ventures

Please Return Receipts to: Carlin Trend Mining Services
369 - 5th Street
Elko, NV 89801

Official Record

Recording requested By
PALISADE VENTURES

Eureka County - NV

Mike Rebaleati - Recorder

Fee: \$20.50 Page 1 of 1
RPTT: Recorded By: FES
Book- 0458 Page- 0005

CERTIFICATE OF LOCATION
LODE MINING CLAIM



TO WHOM IT MAY CONCERN:

The Undersigned hereby certifies that Palisade Ventures, whose mailing address is 109 Fir Street, Elko, NV 89801-3023, has located the LL26 4 lode mining claim in an unknown mining district, Eureka County, Nevada, on February 26, 2007. Said Claim is located in the following sections:

<u>1/4</u>	<u>Section</u>	<u>Township</u>	<u>Range</u>	<u>Meridian</u>
<u>NE</u>	<u>26</u>	29N	49E	Mt. Diablo
---	---	29N	49E	Mt. Diablo
---	---	29N	49E	Mt. Diablo
---	---	29N	49E	Mt. Diablo

The Claim is approximately 1500 feet long and approximately 600 feet wide, such that 1490 feet is claimed in an Easterly direction and 10 feet is claimed in a Westerly direction from the point of discovery (monument of location), at which the Notice of Location is posted, together with 300 feet on each side of the monument of location and centerline of the claim. The general course of the vein and these premises is East and West.

The number, position, and markings on each claim corner are as follows:

<u>Corner</u>	<u>Position</u>	<u>Description</u>	<u>Markings</u>
No. 1	NE Corner	2" x 2" x 4' Wood Post	NE Corner LL26 <u>4</u>
No. 2	SE Corner	2" x 2" x 4' Wood Post	SE Corner LL26 <u>4</u>
No. 3	SW Corner	2" x 2" x 4' Wood Post	SW Corner LL26 <u>4</u>
No. 4	NW Corner	2" x 2" x 4' Wood Post	NW Corner LL26 <u>4</u>

As erected on the ground, each corner monument is marked as described above by metal tags.

The work of location consisted of making the claim maps as provided in NRS 517.040.

Palisade Ventures

By: Sandi Sullivan
Sandi Sullivan, Agent

Recording Requested by: Palisade Ventures

Please Return Receipts to: Carlin Trend Mining Services
369 - 5th Street
Elko, NV 89801

Official Record
Recording requested By
PALISADE VENTURES

Eureka County - NV
Mike Rebaleati - Recorder

Fee: \$20.50 Page 1 of 1
RPTT: Recorded By: FES
Book- 0458 Page- 0006

CERTIFICATE OF LOCATION
LODE MINING CLAIM



0209628

TO WHOM IT MAY CONCERN:

The Undersigned hereby certifies that Palisade Ventures, whose mailing address is 109 Fir Street, Elko, NV 89801-3023, has located the LL26 5 lode mining claim in an unknown mining district, Eureka County, Nevada, on February 26, 2007. Said Claim is located in the following sections:

<u>1/4</u>	<u>Section</u>	<u>Township</u>	<u>Range</u>	<u>Meridian</u>
<u>All</u>	<u>26</u>	29N	49E	Mt. Diablo
---	---	29N	49E	Mt. Diablo
---	---	29N	49E	Mt. Diablo
---	---	29N	49E	Mt. Diablo

The Claim is approximately 1500 feet long and approximately 600 feet wide, such that 10 feet is claimed in an Easterly direction and 1490 feet is claimed in a Westerly direction from the point of discovery (monument of location), at which the Notice of Location is posted, together with 300 feet on each side of the monument of location and centerline of the claim. The general course of the vein and these premises is East and West.

The number, position, and markings on each claim corner are as follows:

<u>Corner</u>	<u>Position</u>	<u>Description</u>	<u>Markings</u>
No. 1	NE Corner	2" x 2" x 4' Wood Post	NE Corner LL26 <u>5</u>
No. 2	SE Corner	2" x 2" x 4' Wood Post	SE Corner LL26 <u>5</u>
No. 3	SW Corner	2" x 2" x 4' Wood Post	SW Corner LL26 <u>5</u>
No. 4	NW Corner	2" x 2" x 4' Wood Post	NW Corner LL26 <u>5</u>

As erected on the ground, each corner monument is marked as described above by metal tags.

The work of location consisted of making the claim maps as provided in NRS 517.040.

Palisade Ventures

By: Sandi Sullivan
Sandi Sullivan, Agent

Recording Requested by: Palisade Ventures

Please Return Receipts to: Carlin Trend Mining Services
369 - 5th Street
Elko, NV 89801

Official Record

Recording requested By
PALISADE VENTURES

Eureka County - NV

Mike Rebaleati - Recorder

Fee: \$20.50

Page 1 of 1

RPTT:

Recorded By: FES

Book- 0458 Page- 0007

CERTIFICATE OF LOCATION
LODE MINING CLAIM



TO WHOM IT MAY CONCERN:

The Undersigned hereby certifies that Palisade Ventures, whose mailing address is 109 Fir Street, Elko, NV 89801-3023, has located the LL26 6 lode mining claim in an unknown mining district, Eureka County, Nevada, on February 26, 2007. Said Claim is located in the following sections:

<u>1/4</u>	<u>Section</u>	<u>Township</u>	<u>Range</u>	<u>Meridian</u>
<u>NE</u>	<u>26</u>	29N	49E	Mt. Diablo
---	---	29N	49E	Mt. Diablo
---	---	29N	49E	Mt. Diablo
---	---	29N	49E	Mt. Diablo

The Claim is approximately 1500 feet long and approximately 600 feet wide, such that 1490 feet is claimed in an Easterly direction and 10 feet is claimed in a Westerly direction from the point of discovery (monument of location), at which the Notice of Location is posted, together with 300 feet on each side of the monument of location and centerline of the claim. The general course of the vein and these premises is East and West.

The number, position, and markings on each claim corner are as follows:

<u>Corner</u>	<u>Position</u>	<u>Description</u>	<u>Markings</u>
No. 1	NE Corner	2" x 2" x 4' Wood Post	NE Corner LL26 <u>6</u>
No. 2	SE Corner	2" x 2" x 4' Wood Post	SE Corner LL26 <u>6</u>
No. 3	SW Corner	2" x 2" x 4' Wood Post	SW Corner LL26 <u>6</u>
No. 4	NW Corner	2" x 2" x 4' Wood Post	NW Corner LL26 <u>6</u>

As erected on the ground, each corner monument is marked as described above by metal tags.

The work of location consisted of making the claim maps as provided in NRS 517.040.

Palisade Ventures

By: Sandi Sullivan
Sandi Sullivan, Agent

Recording Requested by: Palisade Ventures

Please Return Receipts to: Carlin Trend Mining Services
369 - 5th Street
Elko, NV 89801


Official Record

Recording requested By
PALISADE VENTURES

Eureka County - NV
Mike Rebaleati - Recorder

Fee: \$20.50 Page 1 of 1
RPTT: Recorded By FES
Book- 0458 Page- 0008

CERTIFICATE OF LOCATION
LODE MINING CLAIM



TO WHOM IT MAY CONCERN:

The Undersigned hereby certifies that Palisade Ventures, whose mailing address is 109 Fir Street, Elko, NV 89801-3023, has located the LL26 7 lode mining claim in an unknown mining district, Eureka County, Nevada, on February 26, 2007. Said Claim is located in the following sections:

<u>1/4</u>	<u>Section</u>	<u>Township</u>	<u>Range</u>	<u>Meridian</u>
<u>NW</u>	<u>26</u>	29N	49E	Mt. Diablo
---	---	29N	49E	Mt. Diablo
---	---	29N	49E	Mt. Diablo
---	---	29N	49E	Mt. Diablo

The Claim is approximately 1500 feet long and approximately 600 feet wide, such that 10 feet is claimed in an Easterly direction and 1490 feet is claimed in a Westerly direction from the point of discovery (monument of location), at which the Notice of Location is posted, together with 300 feet on each side of the monument of location and centerline of the claim. The general course of the vein and these premises is East and West.

The number, position, and markings on each claim corner are as follows:

<u>Corner</u>	<u>Position</u>	<u>Description</u>	<u>Markings</u>
No. 1	NE Corner	2" x 2" x 4' Wood Post	NE Corner LL26 <u>7</u>
No. 2	SE Corner	2" x 2" x 4' Wood Post	SE Corner LL26 <u>7</u>
No. 3	SW Corner	2" x 2" x 4' Wood Post	SW Corner LL26 <u>7</u>
No. 4	NW Corner	2" x 2" x 4' Wood Post	NW Corner LL26 <u>7</u>

As erected on the ground, each corner monument is marked as described above by metal tags.

The work of location consisted of making the claim maps as provided in NRS 517.040.

Palisade Ventures

By: Sandi Sullivan
Sandi Sullivan, Agent

Recording Requested by: Palisade Ventures

Please Return Receipts to: Carlin Trend Mining Services
369 - 5th Street
Elko, NV 89801

DOC # 0209631

05/17/2007

04:09 PM

Official Record

Recording requested By
PALISADE VENTURES

Eureka County - NV

Mike Rebaleati - Recorder

Fee: \$20.50

Page 1 of 1

RPTT:

Recorded By: FES

Book- 0458 Page- 0009

CERTIFICATE OF LOCATION
LODE MINING CLAIM



0209631

TO WHOM IT MAY CONCERN:

The Undersigned hereby certifies that Palisade Ventures, whose mailing address is 109 Fir Street, Elko, NV 89801-3023, has located the LL26 8 lode mining claim in an unknown mining district, Eureka County, Nevada, on February 26, 2007. Said Claim is located in the following sections:

<u>1/4</u>	<u>Section</u>	<u>Township</u>	<u>Range</u>	<u>Meridian</u>
<u>NE</u>	<u>26</u>	29N	49E	Mt. Diablo
---	---	29N	49E	Mt. Diablo
---	---	29N	49E	Mt. Diablo
---	---	29N	49E	Mt. Diablo

The Claim is approximately 1500 feet long and approximately 600 feet wide, such that 1490 feet is claimed in an Easterly direction and 10 feet is claimed in a Westerly direction from the point of discovery (monument of location), at which the Notice of Location is posted, together with 300 feet on each side of the monument of location and centerline of the claim. The general course of the vein and these premises is East and West.

The number, position, and markings on each claim corner are as follows:

<u>Corner</u>	<u>Position</u>	<u>Description</u>	<u>Markings</u>
No. 1	NE Corner	2" x 2" x 4' Wood Post	NE Corner LL26 <u>8</u>
No. 2	SE Corner	2" x 2" x 4' Wood Post	SE Corner LL26 <u>8</u>
No. 3	SW Corner	2" x 2" x 4' Wood Post	SW Corner LL26 <u>8</u>
No. 4	NW Corner	2" x 2" x 4' Wood Post	NW Corner LL26 <u>8</u>

As erected on the ground, each corner monument is marked as described above by metal tags.

The work of location consisted of making the claim maps as provided in NRS 517.040.

Palisade Ventures

By: Sandi Sullivan
Sandi Sullivan, Agent

Recording Requested by: Palisade Ventures

Please Return Receipts to: Carlin Trend Mining Services
369 - 5th Street
Elko, NV 89801

DOC # 0209632

05/17/2007

04:09 PM

Official Record

Recording requested By
PALISADE VENTURES

Eureka County - NV

Mike Rebaleati - Recorder

Fee: \$20.50

Page 1 of 1

RPTT

Recorded By: FES

Book- 0458 Page- 0010

CERTIFICATE OF LOCATION
LODE MINING CLAIM



0209632

TO WHOM IT MAY CONCERN:

The Undersigned hereby certifies that Palisade Ventures, whose mailing address is 109 Fir Street, Elko, NV 89801-3023, has located the LL26 9 lode mining claim in an unknown mining district, Eureka County, Nevada, on February 26, 2007. Said Claim is located in the following sections:

<u>1/4</u>	<u>Section</u>	<u>Township</u>	<u>Range</u>	<u>Meridian</u>
<u>NW</u>	<u>26</u>	29N	49E	Mt. Diablo
<u>SW</u>	<u>26</u>	29N	49E	Mt. Diablo
---	---	29N	49E	Mt. Diablo
---	---	29N	49E	Mt. Diablo

The Claim is approximately 1500 feet long and approximately 600 feet wide, such that 10 feet is claimed in an Easterly direction and 1490 feet is claimed in a Westerly direction from the point of discovery (monument of location), at which the Notice of Location is posted, together with 300 feet on each side of the monument of location and centerline of the claim. The general course of the vein and these premises is East and West.

The number, position, and markings on each claim corner are as follows:

<u>Corner</u>	<u>Position</u>	<u>Description</u>	<u>Markings</u>
No. 1	NE Corner	2" x 2" x 4' Wood Post	NE Corner LL26 <u>9</u>
No. 2	SE Corner	2" x 2" x 4' Wood Post	SE Corner LL26 <u>9</u>
No. 3	SW Corner	2" x 2" x 4' Wood Post	SW Corner LL26 <u>9</u>
No. 4	NW Corner	2" x 2" x 4' Wood Post	NW Corner LL26 <u>9</u>

As erected on the ground, each corner monument is marked as described above by metal tags.

The work of location consisted of making the claim maps as provided in NRS 517.040.

Palisade Ventures

By: Sandi Sullivan
Sandi Sullivan, Agent

Recording Requested by: Palisade Ventures

Please Return Receipts to: Carlin Trend Mining Services
369 - 5th Street
Elko, NV 89801

DOC # 0209633

05/17/2007

04 09 PM

Official Record

Recording requested By
PALISADE VENTURES

Eureka County - NV

Mike Rebaleati - Recorder

Fee: \$20.50

Page 1 of 1

RPTT:

Recorded By: FES

Book- 0458 Page- 0011

CERTIFICATE OF LOCATION
LODE MINING CLAIM



0209633

TO WHOM IT MAY CONCERN:

The Undersigned hereby certifies that Palisade Ventures, whose mailing address is 109 Fir Street, Elko, NV 89801-3023, has located the LL26 10 lode mining claim in an unknown mining district, Eureka County, Nevada, on February 26, 2007. Said Claim is located in the following sections:

<u>1/4</u>	<u>Section</u>	<u>Township</u>	<u>Range</u>	<u>Meridian</u>
<u>NE</u>	<u>26</u>	29N	49E	Mt. Diablo
<u>SE</u>	<u>26</u>	29N	49E	Mt. Diablo
---	---	29N	49E	Mt. Diablo
---	---	29N	49E	Mt. Diablo

The Claim is approximately 1500 feet long and approximately 600 feet wide, such that 1490 feet is claimed in an Easterly direction and 10 feet is claimed in a Westerly direction from the point of discovery (monument of location), at which the Notice of Location is posted, together with 300 feet on each side of the monument of location and centerline of the claim. The general course of the vein and these premises is East and West.

The number, position, and markings on each claim corner are as follows:

<u>Corner</u>	<u>Position</u>	<u>Description</u>	<u>Markings</u>
No. 1	NE Corner	2" x 2" x 4' Wood Post	NE Corner LL26 <u>10</u>
No. 2	SE Corner	2" x 2" x 4' Wood Post	SE Corner LL26 <u>10</u>
No. 3	SW Corner	2" x 2" x 4' Wood Post	SW Corner LL26 <u>10</u>
No. 4	NW Corner	2" x 2" x 4' Wood Post	NW Corner LL26 <u>10</u>

As erected on the ground, each corner monument is marked as described above by metal tags.

The work of location consisted of making the claim maps as provided in NRS 517.040.

Palisade Ventures

By: Sandi Sullivan
Sandi Sullivan, Agent

Recording Requested by: Palisade Ventures

Please Return Receipts to: Carlin Trend Mining Services
369 - 5th Street
Elko, NV 89801

Official Record
Recording requested By
PALISADE VENTURES

Eureka County - NV
Mike Rebaleati - Recorder

Fee: \$20.50 Page 1 of 1
RPTT: Recorded By: FES
Book- 0458 Page- 0012

CERTIFICATE OF LOCATION
LODE MINING CLAIM



TO WHOM IT MAY CONCERN:

The Undersigned hereby certifies that Palisade Ventures, whose mailing address is 109 Fir Street, Elko, NV 89801-3023, has located the LL26 11 lode mining claim in an unknown mining district, Eureka County, Nevada, on February 26, 2007. Said Claim is located in the following sections:

<u>1/4</u>	<u>Section</u>	<u>Township</u>	<u>Range</u>	<u>Meridian</u>
<u>31w</u>	<u>26</u>	29N	49E	Mt. Diablo
---	---	29N	49E	Mt. Diablo
---	---	29N	49E	Mt. Diablo
---	---	29N	49E	Mt. Diablo

The Claim is approximately 1500 feet long and approximately 600 feet wide, such that 10 feet is claimed in an Easterly direction and 1490 feet is claimed in a Westerly direction from the point of discovery (monument of location), at which the Notice of Location is posted, together with 300 feet on each side of the monument of location and centerline of the claim. The general course of the vein and these premises is East and West.

The number, position, and markings on each claim corner are as follows:

<u>Corner</u>	<u>Position</u>	<u>Description</u>	<u>Markings</u>
No. 1	NE Corner	2" x 2" x 4' Wood Post	NE Corner LL26 <u>11</u>
No. 2	SE Corner	2" x 2" x 4' Wood Post	SE Corner LL26 <u>11</u>
No. 3	SW Corner	2" x 2" x 4' Wood Post	SW Corner LL26 <u>11</u>
No. 4	NW Corner	2" x 2" x 4' Wood Post	NW Corner LL26 <u>11</u>

As erected on the ground, each corner monument is marked as described above by metal tags.

The work of location consisted of making the claim maps as provided in NRS 517.040.

Palisade Ventures
By: Sandi Sullivan
Sandi Sullivan, Agent

Recording Requested by: Palisade Ventures

Please Return Receipts to: Carlin Trend Mining Services
369 - 5th Street
Elko, NV 89801

Official Record

Recording requested By
PALISADE VENTURES

Eureka County - NV

Mike Rebaleati - Recorder

Fee: \$20.50 Page 1 of 1

RPTT: Recorded By: FES

Book- 0458 Page- 0013

CERTIFICATE OF LOCATION
LODE MINING CLAIM



TO WHOM IT MAY CONCERN:

The Undersigned hereby certifies that Palisade Ventures, whose mailing address is 109 Fir Street, Elko, NV 89801-3023, has located the LL26 12 lode mining claim in an unknown mining district, Eureka County, Nevada, on February 26, 2007. Said Claim is located in the following sections:

<u>1/4</u>	<u>Section</u>	<u>Township</u>	<u>Range</u>	<u>Meridian</u>
<u>SE</u>	<u>26</u>	29N	49E	Mt. Diablo
---	---	29N	49E	Mt. Diablo
---	---	29N	49E	Mt. Diablo
---	---	29N	49E	Mt. Diablo

The Claim is approximately 1500 feet long and approximately 600 feet wide, such that 1490 feet is claimed in an Easterly direction and 10 feet is claimed in a Westerly direction from the point of discovery (monument of location), at which the Notice of Location is posted, together with 300 feet on each side of the monument of location and centerline of the claim. The general course of the vein and these premises is East and West.

The number, position, and markings on each claim corner are as follows:

<u>Corner</u>	<u>Position</u>	<u>Description</u>	<u>Markings</u>
No. 1	NE Corner	2" x 2" x 4' Wood Post	NE Corner LL26 <u>12</u>
No. 2	SE Corner	2" x 2" x 4' Wood Post	SE Corner LL26 <u>12</u>
No. 3	SW Corner	2" x 2" x 4' Wood Post	SW Corner LL26 <u>12</u>
No. 4	NW Corner	2" x 2" x 4' Wood Post	NW Corner LL26 <u>12</u>

As erected on the ground, each corner monument is marked as described above by metal tags.

The work of location consisted of making the claim maps as provided in NRS 517.040.

Palisade Ventures

By: Sandi Sullivan
Sandi Sullivan, Agent

Recording Requested by: Palisade Ventures

Please Return Receipts to: Carlin Trend Mining Services
369 - 5th Street
Elko, NV 89801

Official Record

Recording requested By
PALISADE VENTURES

Eureka County - NV
Mike Rebaleati - Recorder

Fee: \$20.50 Page of 1
RPTT: Recorded By: FES
Book- 0458 Page- 0014

CERTIFICATE OF LOCATION
LODE MINING CLAIM



0209636

TO WHOM IT MAY CONCERN:

The Undersigned hereby certifies that Palisade Ventures, whose mailing address is 109 Fir Street, Elko, NV 89801-3023, has located the LL26 13 lode mining claim in an unknown mining district, Eureka County, Nevada, on February 26, 2007. Said Claim is located in the following sections:

<u>1/4</u>	<u>Section</u>	<u>Township</u>	<u>Range</u>	<u>Meridian</u>
<u>SW</u>	<u>26</u>	29N	49E	Mt. Diablo
---	---	29N	49E	Mt. Diablo
---	---	29N	49E	Mt. Diablo
---	---	29N	49E	Mt. Diablo

The Claim is approximately 1500 feet long and approximately 600 feet wide, such that 10 feet is claimed in an Easterly direction and 1490 feet is claimed in a Westerly direction from the point of discovery (monument of location), at which the Notice of Location is posted, together with 300 feet on each side of the monument of location and centerline of the claim. The general course of the vein and these premises is East and West.

The number, position, and markings on each claim corner are as follows:

<u>Corner</u>	<u>Position</u>	<u>Description</u>	<u>Markings</u>
No. 1	NE Corner	2" x 2" x 4' Wood Post	NE Corner LL26 <u>13</u>
No. 2	SE Corner	2" x 2" x 4' Wood Post	SE Corner LL26 <u>13</u>
No. 3	SW Corner	2" x 2" x 4' Wood Post	SW Corner LL26 <u>13</u>
No. 4	NW Corner	2" x 2" x 4' Wood Post	NW Corner LL26 <u>13</u>

As erected on the ground, each corner monument is marked as described above by metal tags.

The work of location consisted of making the claim maps as provided in NRS 517.040.

Palisade Ventures

By: Sandi Sullivan
Sandi Sullivan, Agent

Recording Requested by: Palisade Ventures

Please Return Receipts to: Carlin Trend Mining Services
369 - 5th Street
Elko, NV 89801

Official Record

Recording requested By
PALISADE VENTURES

Eureka County - NV

Mike Rebaleati - Recorder

Fee: \$20.50

Page 1 of 1

RPTT:

Recorded By: FES

Book- 0458 Page- 0015

CERTIFICATE OF LOCATION
LODE MINING CLAIM



0209637

TO WHOM IT MAY CONCERN:

The Undersigned hereby certifies that Palisade Ventures, whose mailing address is 109 Fir Street, Elko, NV 89801-3023, has located the LL26 14 lode mining claim in an unknown mining district, Eureka County, Nevada, on February 26, 2007. Said Claim is located in the following sections:

<u>1/4</u>	<u>Section</u>	<u>Township</u>	<u>Range</u>	<u>Meridian</u>
<u>SE</u>	<u>26</u>	29N	49E	Mt. Diablo
---	---	29N	49E	Mt. Diablo
---	---	29N	49E	Mt. Diablo
---	---	29N	49E	Mt. Diablo

The Claim is approximately 1500 feet long and approximately 600 feet wide, such that 1490 feet is claimed in an Easterly direction and 10 feet is claimed in a Westerly direction from the point of discovery (monument of location), at which the Notice of Location is posted, together with 300 feet on each side of the monument of location and centerline of the claim. The general course of the vein and these premises is East and West.

The number, position, and markings on each claim corner are as follows:

<u>Corner</u>	<u>Position</u>	<u>Description</u>	<u>Markings</u>
No. 1	NE Corner	2" x 2" x 4' Wood Post	NE Corner LL26 <u>14</u>
No. 2	SE Corner	2" x 2" x 4' Wood Post	SE Corner LL26 <u>14</u>
No. 3	SW Corner	2" x 2" x 4' Wood Post	SW Corner LL26 <u>14</u>
No. 4	NW Corner	2" x 2" x 4' Wood Post	NW Corner LL26 <u>14</u>

As erected on the ground, each corner monument is marked as described above by metal tags.

The work of location consisted of making the claim maps as provided in NRS 517.040.

Palisade Ventures

By: Sandi Sullivan
Sandi Sullivan, Agent

Recording Requested by: Palisade Ventures

Please Return Receipts to: Carlin Trend Mining Services
369 - 5th Street
Elko, NV 89801

Official Record

Recording requested By
PALISADE VENTURES

Eureka County - NV

Mike Rebaleati - Recorder

Fee: \$20.50

Page 1 of 1

RPTT:

Recorded By: FES

Book- 0458 Page- 0016

CERTIFICATE OF LOCATION
LODE MINING CLAIM



0209638

TO WHOM IT MAY CONCERN:

The Undersigned hereby certifies that Palisade Ventures, whose mailing address is 109 Fir Street, Elko, NV 89801-3023, has located the LL26 15 lode mining claim in an unknown mining district, Eureka County, Nevada, on February 26, 2007. Said Claim is located in the following sections:

<u>1/4</u>	<u>Section</u>	<u>Township</u>	<u>Range</u>	<u>Meridian</u>
<u>SW</u>	<u>26</u>	29N	49E	Mt. Diablo
---	---	29N	49E	Mt. Diablo
---	---	29N	49E	Mt. Diablo
---	---	29N	49E	Mt. Diablo

The Claim is approximately 1500 feet long and approximately 600 feet wide, such that 10 feet is claimed in an Easterly direction and 1490 feet is claimed in a Westerly direction from the point of discovery (monument of location), at which the Notice of Location is posted, together with 300 feet on each side of the monument of location and centerline of the claim. The general course of the vein and these premises is East and West.

The number, position, and markings on each claim corner are as follows:

<u>Corner</u>	<u>Position</u>	<u>Description</u>	<u>Markings</u>
No. 1	NE Corner	2" x 2" x 4' Wood Post	NE Corner LL26 <u>15</u>
No. 2	SE Corner	2" x 2" x 4' Wood Post	SE Corner LL26 <u>15</u>
No. 3	SW Corner	2" x 2" x 4' Wood Post	SW Corner LL26 <u>15</u>
No. 4	NW Corner	2" x 2" x 4' Wood Post	NW Corner LL26 <u>15</u>

As erected on the ground, each corner monument is marked as described above by metal tags.

The work of location consisted of making the claim maps as provided in NRS 517.040.

Palisade Ventures

By: Sandi Sullivan
Sandi Sullivan, Agent

Recording Requested by: Palisade Ventures

Please Return Receipts to: Carlin Trend Mining Services
369 - 5th Street
Elko, NV 89801

Official Record


Recording requested By
PALISADE VENTURES

Eureka County - NV

Mike Rebaleati - Recorder

Fee: \$20.50 Page 1 of 1
RPTT: Recorded By: FES
Book- 0458 Page- 0017

CERTIFICATE OF LOCATION
LODE MINING CLAIM



TO WHOM IT MAY CONCERN:

The Undersigned hereby certifies that Palisade Ventures, whose mailing address is 109 Fir Street, Elko, NV 89801-3023, has located the LL26 16 lode mining claim in an unknown mining district, Eureka County, Nevada, on February 26, 2007. Said Claim is located in the following sections:

<u>1/4</u>	<u>Section</u>	<u>Township</u>	<u>Range</u>	<u>Meridian</u>
<u>SE</u>	<u>26</u>	29N	49E	Mt. Diablo
---	---	29N	49E	Mt. Diablo
---	---	29N	49E	Mt. Diablo
---	---	29N	49E	Mt. Diablo

The Claim is approximately 1500 feet long and approximately 600 feet wide, such that 1490 feet is claimed in an Easterly direction and 10 feet is claimed in a Westerly direction from the point of discovery (monument of location), at which the Notice of Location is posted, together with 300 feet on each side of the monument of location and centerline of the claim. The general course of the vein and these premises is East and West.

The number, position, and markings on each claim corner are as follows:

<u>Corner</u>	<u>Position</u>	<u>Description</u>	<u>Markings</u>
No. 1	NE Corner	2" x 2" x 4' Wood Post	NE Corner LL26 <u>16</u>
No. 2	SE Corner	2" x 2" x 4' Wood Post	SE Corner LL26 <u>16</u>
No. 3	SW Corner	2" x 2" x 4' Wood Post	SW Corner LL26 <u>16</u>
No. 4	NW Corner	2" x 2" x 4' Wood Post	NW Corner LL26 <u>16</u>

As erected on the ground, each corner monument is marked as described above by metal tags.

The work of location consisted of making the claim maps as provided in NRS 517.040.

Palisade Ventures

By: Sandi Sullivan
Sandi Sullivan, Agent

Recording Requested by: Palisade Ventures

Please Return Receipts to: Carlin Trend Mining Services
369 - 5th Street
Elko, NV 89801

Official Record

Recording requested By
PALISADE VENTURES

Eureka County - NV

Mike Rebaleati - Recorder

Fee: \$20.50 Page 1 of 1
RPTT: Recorded By FES
Book- 0458 Page- 0018

CERTIFICATE OF LOCATION
LODE MINING CLAIM



TO WHOM IT MAY CONCERN:

The Undersigned hereby certifies that Palisade Ventures, whose mailing address is 109 Fir Street, Elko, NV 89801-3023, has located the LL26 17 lode mining claim in an unknown mining district, Eureka County, Nevada, on February 26, 2007. Said Claim is located in the following sections:

<u>1/4</u>	<u>Section</u>	<u>Township</u>	<u>Range</u>	<u>Meridian</u>
<u>SW</u>	<u>26</u>	29N	49E	Mt. Diablo
<u>NW</u>	<u>35</u>	29N	49E	Mt. Diablo
---	---	29N	49E	Mt. Diablo
---	---	29N	49E	Mt. Diablo

The Claim is approximately 1500 feet long and approximately 600 feet wide, such that 10 feet is claimed in an Easterly direction and 1490 feet is claimed in a Westerly direction from the point of discovery (monument of location), at which the Notice of Location is posted, together with 300 feet on each side of the monument of location and centerline of the claim. The general course of the vein and these premises is East and West.

The number, position, and markings on each claim corner are as follows:

<u>Corner</u>	<u>Position</u>	<u>Description</u>	<u>Markings</u>
No. 1	NE Corner	2" x 2" x 4' Wood Post	NE Corner LL26 <u>17</u>
No. 2	SE Corner	2" x 2" x 4' Wood Post	SE Corner LL26 <u>17</u>
No. 3	SW Corner	2" x 2" x 4' Wood Post	SW Corner LL26 <u>17</u>
No. 4	NW Corner	2" x 2" x 4' Wood Post	NW Corner LL26 <u>17</u>

As erected on the ground, each corner monument is marked as described above by metal tags.

The work of location consisted of making the claim maps as provided in NRS 517.040.

Palisade Ventures

By: Sandi Sullivan
Sandi Sullivan, Agent

Recording Requested by: Palisade Ventures

Please Return Receipts to: Carlin Trend Mining Services
369 - 5th Street
Elko, NV 89801

Official Record

Recording requested By
PALISADE VENTURES

Eureka County - NV

Mike Rebaleati - Recorder

Fee: \$20.50 Page 1 of 1
RPTT: Recorded By: FES
Book- 0458 Page- 0019

CERTIFICATE OF LOCATION
LODE MINING CLAIM



TO WHOM IT MAY CONCERN:

The Undersigned hereby certifies that Palisade Ventures, whose mailing address is 109 Fir Street, Elko, NV 89801-3023, has located the LL26 18 lode mining claim in an unknown mining district, Eureka County, Nevada, on February 26, 2007. Said Claim is located in the following sections:

<u>1/4</u>	<u>Section</u>	<u>Township</u>	<u>Range</u>	<u>Meridian</u>
<u>SE</u>	<u>26</u>	29N	49E	Mt. Diablo
<u>NE</u>	<u>35</u>	29N	49E	Mt. Diablo
---	---	29N	49E	Mt. Diablo
---	---	29N	49E	Mt. Diablo

The Claim is approximately 1500 feet long and approximately 600 feet wide, such that 1490 feet is claimed in an Easterly direction and 10 feet is claimed in a Westerly direction from the point of discovery (monument of location), at which the Notice of Location is posted, together with 300 feet on each side of the monument of location and centerline of the claim. The general course of the vein and these premises is East and West.

The number, position, and markings on each claim corner are as follows:

<u>Corner</u>	<u>Position</u>	<u>Description</u>	<u>Markings</u>
No. 1	NE Corner	2" x 2" x 4' Wood Post	NE Corner LL26 <u>18</u>
No. 2	SE Corner	2" x 2" x 4' Wood Post	SE Corner LL26 <u>18</u>
No. 3	SW Corner	2" x 2" x 4' Wood Post	SW Corner LL26 <u>18</u>
No. 4	NW Corner	2" x 2" x 4' Wood Post	NW Corner LL26 <u>18</u>

As erected on the ground, each corner monument is marked as described above by metal tags.

The work of location consisted of making the claim maps as provided in NRS 517.040.

Palisade Ventures

By: Sandi Sullivan
Sandi Sullivan, Agent

Recording Requested by: Palisade Ventures

Please Return Receipts to: Carlin Trend Mining Services
369 - 5th Street
Elko, NV 89801

Official Record
Recording requested By
PALISADE VENTURES

Eureka County - NV
Mike Rebaleati - Recorder

Fee \$20.50 Page 1 of 1
RPTT: Recorded By: FES
Book- 0458 Page- 0020

CERTIFICATE OF LOCATION
LODE MINING CLAIM



TO WHOM IT MAY CONCERN:

The Undersigned hereby certifies that Palisade Ventures, whose mailing address is 109 Fir Street, Elko, NV 89801-3023, has located the LL26 19 lode mining claim in an unknown mining district, Eureka County, Nevada, on February 26, 2007. Said Claim is located in the following sections:

<u>1/4</u>	<u>Section</u>	<u>Township</u>	<u>Range</u>	<u>Meridian</u>
<u>SE</u>	<u>22</u>	29N	49E	Mt. Diablo
<u>SW</u>	<u>23</u>	29N	49E	Mt. Diablo
<u>NE</u>	<u>27</u>	29N	49E	Mt. Diablo
<u>NW</u>	<u>26</u>	29N	49E	Mt. Diablo

The Claim is approximately 1500 feet long and approximately 600 feet wide, such that 1490 feet is claimed in a Northerly direction and 10 feet is claimed in a Southerly direction from the point of discovery (monument of location), at which the Notice of Location is posted, together with 300 feet on each side of the monument of location and centerline of the claim. The general course of the vein and these premises is North and South.

The number, position, and markings on each claim corner are as follows:

<u>Corner</u>	<u>Position</u>	<u>Description</u>	<u>Markings</u>
No. 1	NE Corner	2" x 2" x 4' Wood Post	NE Corner LL26 <u>19</u>
No. 2	SE Corner	2" x 2" x 4' Wood Post	SE Corner LL26 <u>19</u>
No. 3	SW Corner	2" x 2" x 4' Wood Post	SW Corner LL26 <u>19</u>
No. 4	NW Corner	2" x 2" x 4' Wood Post	NW Corner LL26 <u>19</u>

As erected on the ground, each corner monument is marked as described above by metal tags.

The work of location consisted of making the claim maps as provided in NRS 517.040.

Palisade Ventures

By: Sandi Sullivan
Sandi Sullivan, Agent

Recording Requested by: Palisade Ventures

Please Return Receipts to: Carlin Trend Mining Services
369 - 5th Street
Elko, NV 89801

Official Record

Recording requested By
PALISADE VENTURES

Eureka County - NV

Mike Rebaleati - Recorder

Fee \$20.50

Page 1 of 1

RPTT.

Recorded By: FES

Book-- 0458 Page-- 0021

CERTIFICATE OF LOCATION
LODE MINING CLAIM



0209643

TO WHOM IT MAY CONCERN:

The Undersigned hereby certifies that Palisade Ventures, whose mailing address is 109 Fir Street, Elko, NV 89801-3023, has located the LL26 20 lode mining claim in an unknown mining district, Eureka County, Nevada, on February 26, 2007. Said Claim is located in the following sections:

<u>1/4</u>	<u>Section</u>	<u>Township</u>	<u>Range</u>	<u>Meridian</u>
<u>SW</u>	<u>23</u>	29N	49E	Mt. Diablo
<u>NW</u>	<u>26</u>	29N	49E	Mt. Diablo
---	---	29N	49E	Mt. Diablo
---	---	29N	49E	Mt. Diablo

The Claim is approximately 1500 feet long and approximately 600 feet wide, such that 1490 feet is claimed in a Northerly direction and 10 feet is claimed in a Southerly direction from the point of discovery (monument of location), at which the Notice of Location is posted, together with 300 feet on each side of the monument of location and centerline of the claim. The general course of the vein and these premises is North and South.

The number, position, and markings on each claim corner are as follows:

<u>Corner</u>	<u>Position</u>	<u>Description</u>	<u>Markings</u>
No. 1	NE Corner	2" x 2" x 4' Wood Post	NE Corner LL26 <u>20</u>
No. 2	SE Corner	2" x 2" x 4' Wood Post	SE Corner LL26 <u>20</u>
No. 3	SW Corner	2" x 2" x 4' Wood Post	SW Corner LL26 <u>20</u>
No. 4	NW Corner	2" x 2" x 4' Wood Post	NW Corner LL26 <u>20</u>

As erected on the ground, each corner monument is marked as described above by metal tags.

The work of location consisted of making the claim maps as provided in NRS 517.040.

Palisade Ventures

By: Sandi Sullivan
Sandi Sullivan, Agent

Recording Requested by: Palisade Ventures

Please Return Receipts to: Carlin Trend Mining Services
369 - 5th Street
Elko, NV 89801

Official Record

Recording requested By
PALISADE VENTURES

Eureka County - NV
Mike Rebaleati - Recorder

Fee: \$20.50 Page 1 of 1
RPTT: Recorded By FES
Book- 0458 Page- 0022

CERTIFICATE OF LOCATION
LODE MINING CLAIM



TO WHOM IT MAY CONCERN:

The Undersigned hereby certifies that Palisade Ventures, whose mailing address is 109 Fir Street, Elko, NV 89801-3023, has located the LL26 21 lode mining claim in an unknown mining district, Eureka County, Nevada, on February 26, 2007. Said Claim is located in the following sections:

<u>1/4</u>	<u>Section</u>	<u>Township</u>	<u>Range</u>	<u>Meridian</u>
<u>NE</u>	<u>27</u>	29N	49E	Mt. Diablo
<u>NW</u>	<u>26</u>	29N	49E	Mt. Diablo
---	---	29N	49E	Mt. Diablo
---	---	29N	49E	Mt. Diablo

The Claim is approximately 1500 feet long and approximately 600 feet wide, such that 10 feet is claimed in a Northerly direction and 1490 feet is claimed in a Southerly direction from the point of discovery (monument of location), at which the Notice of Location is posted, together with 300 feet on each side of the monument of location and centerline of the claim. The general course of the vein and these premises is North and South.

The number, position, and markings on each claim corner are as follows:

<u>Corner</u>	<u>Position</u>	<u>Description</u>	<u>Markings</u>
No. 1	NE Corner	2" x 2" x 4' Wood Post	NE Corner LL26 <u>21</u>
No. 2	SE Corner	2" x 2" x 4' Wood Post	SE Corner LL26 <u>21</u>
No. 3	SW Corner	2" x 2" x 4' Wood Post	SW Corner LL26 <u>21</u>
No. 4	NW Corner	2" x 2" x 4' Wood Post	NW Corner LL26 <u>21</u>

As erected on the ground, each corner monument is marked as described above by metal tags.

The work of location consisted of making the claim maps as provided in NRS 517.040.

Palisade Ventures

By: Sandi Sullivan
Sandi Sullivan, Agent

Recording Requested by: Palisade Ventures

Please Return Receipts to: Carlin Trend Mining Services
369 - 5th Street
Elko, NV 89801

Official Record

Recording requested By
PALISADE VENTURES

Eureka County - NV

Mike Rebaleati - Recorder

Fee: \$20.50

Page 1 of 1

RPTT:

Recorded By: FES

Book- 0458 Page- 0023

CERTIFICATE OF LOCATION
LODE MINING CLAIM



0209645

TO WHOM IT MAY CONCERN:

The Undersigned hereby certifies that Palisade Ventures, whose mailing address is 109 Fir Street, Elko, NV 89801-3023, has located the LL26 22 lode mining claim in an unknown mining district, Eureka County, Nevada, on February 26, 2007. Said Claim is located in the following sections:

<u>1/4</u>	<u>Section</u>	<u>Township</u>	<u>Range</u>	<u>Meridian</u>
<u>NW</u>	<u>26</u>	29N	49E	Mt. Diablo
---	---	29N	49E	Mt. Diablo
---	---	29N	49E	Mt. Diablo
---	---	29N	49E	Mt. Diablo

The Claim is approximately 1500 feet long and approximately 600 feet wide, such that 10 feet is claimed in a Northerly direction and 1490 feet is claimed in a Southerly direction from the point of discovery (monument of location), at which the Notice of Location is posted, together with 300 feet on each side of the monument of location and centerline of the claim. The general course of the vein and these premises is North and South.

The number, position, and markings on each claim corner are as follows:

<u>Corner</u>	<u>Position</u>	<u>Description</u>	<u>Markings</u>
No. 1	NE Corner	2" x 2" x 4' Wood Post	NE Corner LL26 <u>22</u>
No. 2	SE Corner	2" x 2" x 4' Wood Post	SE Corner LL26 <u>22</u>
No. 3	SW Corner	2" x 2" x 4' Wood Post	SW Corner LL26 <u>22</u>
No. 4	NW Corner	2" x 2" x 4' Wood Post	NW Corner LL26 <u>22</u>

As erected on the ground, each corner monument is marked as described above by metal tags.

The work of location consisted of making the claim maps as provided in NRS 517.040.

Palisade Ventures

By: Sandi Sullivan
Sandi Sullivan, Agent

Recording Requested by: Palisade Ventures

Please Return Receipts to: Carlin Trend Mining Services
369 - 5th Street
Elko, NV 89801

Official Record

Recording requested By
PALISADE VENTURES

Eureka County - NV

Mike Rebaleati - Recorder

Fee: \$20.50

Page 1 of 1

RPTT:

Recorded By: FES

Book- 0458 Page- 0024

CERTIFICATE OF LOCATION
LODE MINING CLAIM



TO WHOM IT MAY CONCERN:

The Undersigned hereby certifies that Palisade Ventures, whose mailing address is 109 Fir Street, Elko, NV 89801-3023, has located the LL26 23 lode mining claim in an unknown mining district, Eureka County, Nevada, on February 26, 2007. Said Claim is located in the following sections:

<u>1/4</u>	<u>Section</u>	<u>Township</u>	<u>Range</u>	<u>Meridian</u>
<u>SE</u>	<u>27</u>	29N	49E	Mt. Diablo
<u>SW</u>	<u>26</u>	29N	49E	Mt. Diablo
---	---	29N	49E	Mt. Diablo
---	---	29N	49E	Mt. Diablo

The Claim is approximately 1500 feet long and approximately 600 feet wide, such that 1490 feet is claimed in a Northerly direction and 10 feet is claimed in a Southerly direction from the point of discovery (monument of location), at which the Notice of Location is posted, together with 300 feet on each side of the monument of location and centerline of the claim. The general course of the vein and these premises is North and South.

The number, position, and markings on each claim corner are as follows:

<u>Corner</u>	<u>Position</u>	<u>Description</u>	<u>Markings</u>
No. 1	NE Corner	2" x 2" x 4' Wood Post	NE Corner LL26 <u>23</u>
No. 2	SE Corner	2" x 2" x 4' Wood Post	SE Corner LL26 <u>23</u>
No. 3	SW Corner	2" x 2" x 4' Wood Post	SW Corner LL26 <u>23</u>
No. 4	NW Corner	2" x 2" x 4' Wood Post	NW Corner LL26 <u>23</u>

As erected on the ground, each corner monument is marked as described above by metal tags.

The work of location consisted of making the claim maps as provided in NRS 517.040.

Palisade Ventures

By: Sandi Sullivan
Sandi Sullivan, Agent

Recording Requested by: Palisade Ventures

Please Return Receipts to: Carlin Trend Mining Services
369 - 5th Street
Elko, NV 89801

Official Record

Recording requested By
PALISADE VENTURES

Eureka County - NV

Mike Rebaleati - Recorder

Fee: \$20.50

Page 1 of 1

RPTT:

Recorded By: FES

Book- 0458 Page- 0025

CERTIFICATE OF LOCATION
LODE MINING CLAIM



TO WHOM IT MAY CONCERN:

The Undersigned hereby certifies that Palisade Ventures, whose mailing address is 109 Fir Street, Elko, NV 89801-3023, has located the LL26 24 lode mining claim in an unknown mining district, Eureka County, Nevada, on February 26, 2007. Said Claim is located in the following sections:

<u>1/4</u>	<u>Section</u>	<u>Township</u>	<u>Range</u>	<u>Meridian</u>
<u>SW</u>	<u>26</u>	29N	49E	Mt. Diablo
---	---	29N	49E	Mt. Diablo
---	---	29N	49E	Mt. Diablo
---	---	29N	49E	Mt. Diablo

The Claim is approximately 1500 feet long and approximately 600 feet wide, such that 1490 feet is claimed in a Northerly direction and 10 feet is claimed in a Southerly direction from the point of discovery (monument of location), at which the Notice of Location is posted, together with 300 feet on each side of the monument of location and centerline of the claim. The general course of the vein and these premises is North and South.

The number, position, and markings on each claim corner are as follows:

<u>Corner</u>	<u>Position</u>	<u>Description</u>	<u>Markings</u>
No. 1	NE Corner	2" x 2" x 4' Wood Post	NE Corner LL26 <u>24</u>
No. 2	SE Corner	2" x 2" x 4' Wood Post	SE Corner LL26 <u>24</u>
No. 3	SW Corner	2" x 2" x 4' Wood Post	SW Corner LL26 <u>24</u>
No. 4	NW Corner	2" x 2" x 4' Wood Post	NW Corner LL26 <u>24</u>

As erected on the ground, each corner monument is marked as described above by metal tags.

The work of location consisted of making the claim maps as provided in NRS 517.040.

Palisade Ventures

By: Sandi Sullivan
Sandi Sullivan, Agent

Recording Requested by: Palisade Ventures

Please Return Receipts to: Carlin Trend Mining Services
369 - 5th Street
Elko, NV 89801

Official Record

Recording requested By
PALISADE VENTURES

Eureka County - NV

Mike Rebaleati - Recorder

Fee: \$20.50 Page 1 of 1
RPTT: Recorded By: FES
Book- 0458 Page- 0026

CERTIFICATE OF LOCATION
LODE MINING CLAIM



TO WHOM IT MAY CONCERN:

The Undersigned hereby certifies that Palisade Ventures, whose mailing address is 109 Fir Street, Elko, NV 89801-3023, has located the LL26 25 lode mining claim in an unknown mining district, Eureka County, Nevada, on February 26, 2007. Said Claim is located in the following sections:

<u>1/4</u>	<u>Section</u>	<u>Township</u>	<u>Range</u>	<u>Meridian</u>
<u>SE</u>	<u>27</u>	29N	49E	Mt. Diablo
<u>SW</u>	<u>26</u>	29N	49E	Mt. Diablo
<u>NE</u>	<u>34</u>	29N	49E	Mt. Diablo
<u>NW</u>	<u>35</u>	29N	49E	Mt. Diablo

The Claim is approximately 1500 feet long and approximately 600 feet wide, such that 10 feet is claimed in a Northerly direction and 1490 feet is claimed in a Southerly direction from the point of discovery (monument of location), at which the Notice of Location is posted, together with 300 feet on each side of the monument of location and centerline of the claim. The general course of the vein and these premises is North and South.

The number, position, and markings on each claim corner are as follows:

<u>Corner</u>	<u>Position</u>	<u>Description</u>	<u>Markings</u>
No. 1	NE Corner	2" x 2" x 4' Wood Post	NE Corner LL26 <u>25</u>
No. 2	SE Corner	2" x 2" x 4' Wood Post	SE Corner LL26 <u>25</u>
No. 3	SW Corner	2" x 2" x 4' Wood Post	SW Corner LL26 <u>25</u>
No. 4	NW Corner	2" x 2" x 4' Wood Post	NW Corner LL26 <u>25</u>

As erected on the ground, each corner monument is marked as described above by metal tags.

The work of location consisted of making the claim maps as provided in NRS 517.040.

Palisade Ventures

By: Sandi Sullivan
Sandi Sullivan, Agent

Recording Requested by: Palisade Ventures

Please Return Receipts to: Carlin Trend Mining Services
369 - 5th Street
Elko, NV 89801

Official Record

Recording requested By
PALISADE VENTURES

Eureka County - NV

Mike Rebaleati - Recorder

Fee: \$20.50

Page 1 of 1

RPTT:

Recorded By: FES

Book- 0458 Page- 0027

CERTIFICATE OF LOCATION
LODE MINING CLAIM



0209649

TO WHOM IT MAY CONCERN:

The Undersigned hereby certifies that Palisade Ventures, whose mailing address is 109 Fir Street, Elko, NV 89801-3023, has located the LL26 26 lode mining claim in an unknown mining district, Eureka County, Nevada, on February 26, 2007. Said Claim is located in the following sections:

<u>1/4</u>	<u>Section</u>	<u>Township</u>	<u>Range</u>	<u>Meridian</u>
<u>SW</u>	<u>26</u>	29N	49E	Mt. Diablo
<u>NW</u>	<u>35</u>	29N	49E	Mt. Diablo
---	---	29N	49E	Mt. Diablo
---	---	29N	49E	Mt. Diablo

The Claim is approximately 1500 feet long and approximately 600 feet wide, such that 10 feet is claimed in a Northerly direction and 1490 feet is claimed in a Southerly direction from the point of discovery (monument of location), at which the Notice of Location is posted, together with 300 feet on each side of the monument of location and centerline of the claim. The general course of the vein and these premises is North and South.

The number, position, and markings on each claim corner are as follows:

<u>Corner</u>	<u>Position</u>	<u>Description</u>	<u>Markings</u>
No. 1	NE Corner	2" x 2" x 4' Wood Post	NE Corner LL26 <u>26</u>
No. 2	SE Corner	2" x 2" x 4' Wood Post	SE Corner LL26 <u>26</u>
No. 3	SW Corner	2" x 2" x 4' Wood Post	SW Corner LL26 <u>26</u>
No. 4	NW Corner	2" x 2" x 4' Wood Post	NW Corner LL26 <u>26</u>

As erected on the ground, each corner monument is marked as described above by metal tags.

The work of location consisted of making the claim maps as provided in NRS 517.040.

Palisade Ventures

By: Sandi Sullivan
Sandi Sullivan, Agent

Recording Requested by: Palisade Ventures

Please Return Receipts to: Carlin Trend Mining Services
369 - 5th Street
Elko, NV 89801

Official Record

Recording requested By
PALISADE VENTURES

Eureka County - NV

Mike Rebaleati - Recorder

Fee: \$20.50

Page 1 of 1

RPTT:

Recorded By: FES

Book- 0458 Page- 0028

CERTIFICATE OF LOCATION
LODE MINING CLAIM



0209650

TO WHOM IT MAY CONCERN:

The Undersigned hereby certifies that Palisade Ventures, whose mailing address is 109 Fir Street, Elko, NV 89801-3023, has located the LL26 27 lode mining claim in an unknown mining district, Eureka County, Nevada, on February 26, 2007. Said Claim is located in the following sections:

<u>1/4</u>	<u>Section</u>	<u>Township</u>	<u>Range</u>	<u>Meridian</u>
<u>SE</u>	<u>23</u>	29N	49E	Mt. Diablo
<u>NE</u>	<u>26</u>	29N	49E	Mt. Diablo
---	---	29N	49E	Mt. Diablo
---	---	29N	49E	Mt. Diablo

The Claim is approximately 1500 feet long and approximately 600 feet wide, such that 1490 feet is claimed in a Northerly direction and 10 feet is claimed in a Southerly direction from the point of discovery (monument of location), at which the Notice of Location is posted, together with 300 feet on each side of the monument of location and centerline of the claim. The general course of the vein and these premises is North and South.

The number, position, and markings on each claim corner are as follows:

<u>Corner</u>	<u>Position</u>	<u>Description</u>	<u>Markings</u>
No. 1	NE Corner	2" x 2" x 4' Wood Post	NE Corner LL26 <u>27</u>
No. 2	SE Corner	2" x 2" x 4' Wood Post	SE Corner LL26 <u>27</u>
No. 3	SW Corner	2" x 2" x 4' Wood Post	SW Corner LL26 <u>27</u>
No. 4	NW Corner	2" x 2" x 4' Wood Post	NW Corner LL26 <u>27</u>

As erected on the ground, each corner monument is marked as described above by metal tags.

The work of location consisted of making the claim maps as provided in NRS 517.040.

Palisade Ventures

By: Sandi Sullivan
Sandi Sullivan, Agent

Recording Requested by: Palisade Ventures

Please Return Receipts to: Carlin Trend Mining Services
369 - 5th Street
Elko, NV 89801

Official Record

Recording requested By
PALISADE VENTURES

Eureka County - NV

Mike Rebaleati - Recorder

Fee: \$20.50

Page 1 of 1

RPTT:

Recorded By: FES

Book- 0458 Page- 0029

CERTIFICATE OF LOCATION
LODE MINING CLAIM



0209651

TO WHOM IT MAY CONCERN:

The Undersigned hereby certifies that Palisade Ventures, whose mailing address is 109 Fir Street, Elko, NV 89801-3023, has located the LL26 28 lode mining claim in an unknown mining district, Eureka County, Nevada, on February 26, 2007. Said Claim is located in the following sections:

<u>1/4</u>	<u>Section</u>	<u>Township</u>	<u>Range</u>	<u>Meridian</u>
<u>SE</u>	<u>23</u>	29N	49E	Mt. Diablo
<u>SW</u>	<u>24</u>	29N	49E	Mt. Diablo
<u>NE</u>	<u>26</u>	29N	49E	Mt. Diablo
<u>NW</u>	<u>25</u>	29N	49E	Mt. Diablo

The Claim is approximately 1500 feet long and approximately 600 feet wide, such that 1490 feet is claimed in a Northerly direction and 10 feet is claimed in a Southerly direction from the point of discovery (monument of location), at which the Notice of Location is posted, together with 300 feet on each side of the monument of location and centerline of the claim. The general course of the vein and these premises is North and South.

The number, position, and markings on each claim corner are as follows:

<u>Corner</u>	<u>Position</u>	<u>Description</u>	<u>Markings</u>
No. 1	NE Corner	2" x 2" x 4' Wood Post	NE Corner LL26 <u>28</u>
No. 2	SE Corner	2" x 2" x 4' Wood Post	SE Corner LL26 <u>28</u>
No. 3	SW Corner	2" x 2" x 4' Wood Post	SW Corner LL26 <u>28</u>
No. 4	NW Corner	2" x 2" x 4' Wood Post	NW Corner LL26 <u>28</u>

As erected on the ground, each corner monument is marked as described above by metal tags.

The work of location consisted of making the claim maps as provided in NRS 517.040.

Palisade Ventures

By: Sandi Sullivan
Sandi Sullivan, Agent

Recording Requested by: Palisade Ventures

Please Return Receipts to: Carlin Trend Mining Services
369 - 5th Street
Elko, NV 89801

DOC # 0209652

05/17/2007

04:09 PM

Official Record

Recording requested By
PALISADE VENTURES

Eureka County - NV
Mike Rebaleati - Recorder

Fee: \$20.50

Page 1 of 1

RPTT:

Recorded By: FES

Book- 0458 Page- 0030

CERTIFICATE OF LOCATION
LODE MINING CLAIM



0209652

TO WHOM IT MAY CONCERN:

The Undersigned hereby certifies that Palisade Ventures, whose mailing address is 109 Fir Street, Elko, NV 89801-3023, has located the LL26 29 lode mining claim in an unknown mining district, Eureka County, Nevada, on February 26, 2007. Said Claim is located in the following sections:

<u>1/4</u>	<u>Section</u>	<u>Township</u>	<u>Range</u>	<u>Meridian</u>
<u>NE</u>	<u>26</u>	29N	49E	Mt. Diablo
<u>SE</u>	<u>26</u>	29N	49E	Mt. Diablo
---	---	29N	49E	Mt. Diablo
---	---	29N	49E	Mt. Diablo

The Claim is approximately 1500 feet long and approximately 600 feet wide, such that 10 feet is claimed in a Northerly direction and 1490 feet is claimed in a Southerly direction from the point of discovery (monument of location), at which the Notice of Location is posted, together with 300 feet on each side of the monument of location and centerline of the claim. The general course of the vein and these premises is North and South.

The number, position, and markings on each claim corner are as follows:

<u>Corner</u>	<u>Position</u>	<u>Description</u>	<u>Markings</u>
No. 1	NE Corner	2" x 2" x 4' Wood Post	NE Corner LL26 <u>29</u>
No. 2	SE Corner	2" x 2" x 4' Wood Post	SE Corner LL26 <u>29</u>
No. 3	SW Corner	2" x 2" x 4' Wood Post	SW Corner LL26 <u>29</u>
No. 4	NW Corner	2" x 2" x 4' Wood Post	NW Corner LL26 <u>29</u>

As erected on the ground, each corner monument is marked as described above by metal tags.

The work of location consisted of making the claim maps as provided in NRS 517.040.

Palisade Ventures

By: Sandi Sullivan

Sandi Sullivan, Agent

Recording Requested by: Palisade Ventures

Please Return Receipts to: Carlin Trend Mining Services
369 - 5th Street
Elko, NV 89801

DOC # 0209653

05/17/2007

04:09 PM

Official Record

Recording requested By
PALISADE VENTURES

Eureka County - NV

Mike Rebaleati - Recorder

Fee: \$20.50

Page 1 of 1

RPTT:

Recorded By FES

Book- 0458 Page- 0031

CERTIFICATE OF LOCATION
LODE MINING CLAIM



0209653

TO WHOM IT MAY CONCERN:

The Undersigned hereby certifies that Palisade Ventures, whose mailing address is 109 Fir Street, Elko, NV 89801-3023, has located the LL26 30 lode mining claim in an unknown mining district, Eureka County, Nevada, on February 26, 2007. Said Claim is located in the following sections:

<u>1/4</u>	<u>Section</u>	<u>Township</u>	<u>Range</u>	<u>Meridian</u>
<u>NE</u>	<u>26</u>	29N	49E	Mt. Diablo
<u>SE</u>	<u>26</u>	29N	49E	Mt. Diablo
<u>NW</u>	<u>25</u>	29N	49E	Mt. Diablo
<u>SW</u>	<u>25</u>	29N	49E	Mt. Diablo

The Claim is approximately 1500 feet long and approximately 600 feet wide, such that 10 feet is claimed in a Northerly direction and 1490 feet is claimed in a Southerly direction from the point of discovery (monument of location), at which the Notice of Location is posted, together with 300 feet on each side of the monument of location and centerline of the claim. The general course of the vein and these premises is North and South.

The number, position, and markings on each claim corner are as follows:

<u>Corner</u>	<u>Position</u>	<u>Description</u>	<u>Markings</u>
No. 1	NE Corner	2" x 2" x 4' Wood Post	NE Corner LL26 <u>30</u>
No. 2	SE Corner	2" x 2" x 4' Wood Post	SE Corner LL26 <u>30</u>
No. 3	SW Corner	2" x 2" x 4' Wood Post	SW Corner LL26 <u>30</u>
No. 4	NW Corner	2" x 2" x 4' Wood Post	NW Corner LL26 <u>30</u>

As erected on the ground, each corner monument is marked as described above by metal tags.

The work of location consisted of making the claim maps as provided in NRS 517.040.

Palisade Ventures

By:

Sandi Sullivan
Sandi Sullivan, Agent

Recording Requested by: Palisade Ventures

Please Return Receipts to: Carlin Trend Mining Services
369 - 5th Street
Elko, NV 89801

Official Record

Recording requested By
PALISADE VENTURES

Eureka County - NV

Mike Rebaleati - Recorder

Fee: \$20.50

Page 1 of 1

RPTT:

Recorded By: FES

Book- 0458 Page- 0032

CERTIFICATE OF LOCATION
LODE MINING CLAIM



0209654

TO WHOM IT MAY CONCERN:

The Undersigned hereby certifies that Palisade Ventures, whose mailing address is 109 Fir Street, Elko, NV 89801-3023, has located the LL26 31 lode mining claim in an unknown mining district, Eureka County, Nevada, on February 26, 2007. Said Claim is located in the following sections:

<u>1/4</u>	<u>Section</u>	<u>Township</u>	<u>Range</u>	<u>Meridian</u>
<u>SE</u>	<u>26</u>	29N	49E	Mt. Diablo
---	---	29N	49E	Mt. Diablo
---	---	29N	49E	Mt. Diablo
---	---	29N	49E	Mt. Diablo

The Claim is approximately 1500 feet long and approximately 600 feet wide, such that 1490 feet is claimed in a Northerly direction and 10 feet is claimed in a Southerly direction from the point of discovery (monument of location), at which the Notice of Location is posted, together with 300 feet on each side of the monument of location and centerline of the claim. The general course of the vein and these premises is North and South.

The number, position, and markings on each claim corner are as follows:

<u>Corner</u>	<u>Position</u>	<u>Description</u>	<u>Markings</u>
No. 1	NE Corner	2" x 2" x 4' Wood Post	NE Corner LL26 <u>31</u>
No. 2	SE Corner	2" x 2" x 4' Wood Post	SE Corner LL26 <u>31</u>
No. 3	SW Corner	2" x 2" x 4' Wood Post	SW Corner LL26 <u>31</u>
No. 4	NW Corner	2" x 2" x 4' Wood Post	NW Corner LL26 <u>31</u>

As erected on the ground, each corner monument is marked as described above by metal tags.

The work of location consisted of making the claim maps as provided in NRS 517.040.

Palisade Ventures

By: Sandi Sullivan
Sandi Sullivan, Agent

Recording Requested by: Palisade Ventures

Please Return Receipts to: Carlin Trend Mining Services
369 - 5th Street
Elko, NV 89801

Official Record

Recording requested By
PALISADE VENTURES

Eureka County - NV

Mike Rebaleati - Recorder

Fee: \$20.50

Page 1 of 1

RPTT:

Recorded By: FES

Book- 0458 Page- 0033

CERTIFICATE OF LOCATION
LODE MINING CLAIM



0209655

TO WHOM IT MAY CONCERN:

The Undersigned hereby certifies that Palisade Ventures, whose mailing address is 109 Fir Street, Elko, NV 89801-3023, has located the LL26 32 lode mining claim in an unknown mining district, Eureka County, Nevada, on February 26, 2007. Said Claim is located in the following sections:

<u>1/4</u>	<u>Section</u>	<u>Township</u>	<u>Range</u>	<u>Meridian</u>
<u>SE</u>	<u>26</u>	29N	49E	Mt. Diablo
<u>SW</u>	<u>25</u>	29N	49E	Mt. Diablo
---	---	29N	49E	Mt. Diablo
---	---	29N	49E	Mt. Diablo

The Claim is approximately 1500 feet long and approximately 600 feet wide, such that 1490 feet is claimed in a Northerly direction and 10 feet is claimed in a Southerly direction from the point of discovery (monument of location), at which the Notice of Location is posted, together with 300 feet on each side of the monument of location and centerline of the claim. The general course of the vein and these premises is North and South.

The number, position, and markings on each claim corner are as follows:

<u>Corner</u>	<u>Position</u>	<u>Description</u>	<u>Markings</u>
No. 1	NE Corner	2" x 2" x 4' Wood Post	NE Corner LL26 <u>32</u>
No. 2	SE Corner	2" x 2" x 4' Wood Post	SE Corner LL26 <u>32</u>
No. 3	SW Corner	2" x 2" x 4' Wood Post	SW Corner LL26 <u>32</u>
No. 4	NW Corner	2" x 2" x 4' Wood Post	NW Corner LL26 <u>32</u>

As erected on the ground, each corner monument is marked as described above by metal tags.

The work of location consisted of making the claim maps as provided in NRS 517.040.

Palisade Ventures

By: Sandi Sullivan
Sandi Sullivan, Agent

Recording Requested by: Palisade Ventures

Please Return Receipts to: Carlin Trend Mining Services
369 - 5th Street
Elko, NV 89801

Official Record

Recording requested By
PALISADE VENTURES

Eureka County - NV

Mike Rebaleati - Recorder

Fee: \$20.50

Page 1 of 1

RPTT:

Recorded By: FES

Book- 0458 Page- 0034

CERTIFICATE OF LOCATION
LODE MINING CLAIM



0209656

TO WHOM IT MAY CONCERN:

The Undersigned hereby certifies that Palisade Ventures, whose mailing address is 109 Fir Street, Elko, NV 89801-3023, has located the LL26 33 lode mining claim in an unknown mining district, Eureka County, Nevada, on February 26, 2007. Said Claim is located in the following sections:

<u>1/4</u>	<u>Section</u>	<u>Township</u>	<u>Range</u>	<u>Meridian</u>
<u>SE</u>	<u>26</u>	29N	49E	Mt. Diablo
<u>NE</u>	<u>35</u>	29N	49E	Mt. Diablo
---	---	29N	49E	Mt. Diablo
---	---	29N	49E	Mt. Diablo

The Claim is approximately 1500 feet long and approximately 600 feet wide, such that 10 feet is claimed in a Northerly direction and 1490 feet is claimed in a Southerly direction from the point of discovery (monument of location), at which the Notice of Location is posted, together with 300 feet on each side of the monument of location and centerline of the claim. The general course of the vein and these premises is North and South.

The number, position, and markings on each claim corner are as follows:

<u>Corner</u>	<u>Position</u>	<u>Description</u>	<u>Markings</u>
No. 1	NE Corner	2" x 2" x 4' Wood Post	NE Corner LL26 <u>33</u>
No. 2	SE Corner	2" x 2" x 4' Wood Post	SE Corner LL26 <u>33</u>
No. 3	SW Corner	2" x 2" x 4' Wood Post	SW Corner LL26 <u>33</u>
No. 4	NW Corner	2" x 2" x 4' Wood Post	NW Corner LL26 <u>33</u>

As erected on the ground, each corner monument is marked as described above by metal tags.

The work of location consisted of making the claim maps as provided in NRS 517.040.

Palisade Ventures

By: Sandi Sullivan
Sandi Sullivan, Agent

Recording Requested by: Palisade Ventures

Please Return Receipts to: Carlin Trend Mining Services
369 - 5th Street
Elko, NV 89801

DOC # 0209657

05/17/2007

04:09 PM

Official Record

Recording requested By
PALISADE VENTURES

Eureka County - NV
Mike Rebaleati - Recorder

Fee: \$20.50 Page 1 of 1
RPTT: Recorded By: FES
Book- 0458 Page- 0035

CERTIFICATE OF LOCATION
LODE MINING CLAIM



TO WHOM IT MAY CONCERN:

The Undersigned hereby certifies that Palisade Ventures, whose mailing address is 109 Fir Street, Elko, NV 89801-3023, has located the LL26 34 lode mining claim in an unknown mining district, Eureka County, Nevada, on February 26, 2007. Said Claim is located in the following sections:

<u>1/4</u>	<u>Section</u>	<u>Township</u>	<u>Range</u>	<u>Meridian</u>
<u>SE</u>	<u>26</u>	29N	49E	Mt. Diablo
<u>SW</u>	<u>25</u>	29N	49E	Mt. Diablo
<u>NE</u>	<u>35</u>	29N	49E	Mt. Diablo
<u>NW</u>	<u>36</u>	29N	49E	Mt. Diablo

The Claim is approximately 1500 feet long and approximately 600 feet wide, such that 10 feet is claimed in a Northerly direction and 1490 feet is claimed in a Southerly direction from the point of discovery (monument of location), at which the Notice of Location is posted, together with 300 feet on each side of the monument of location and centerline of the claim. The general course of the vein and these premises is North and South.

The number, position, and markings on each claim corner are as follows:

<u>Corner</u>	<u>Position</u>	<u>Description</u>	<u>Markings</u>
No. 1	NE Corner	2" x 2" x 4' Wood Post	NE Corner LL26 <u>34</u>
No. 2	SE Corner	2" x 2" x 4' Wood Post	SE Corner LL26 <u>34</u>
No. 3	SW Corner	2" x 2" x 4' Wood Post	SW Corner LL26 <u>34</u>
No. 4	NW Corner	2" x 2" x 4' Wood Post	NW Corner LL26 <u>34</u>

As erected on the ground, each corner monument is marked as described above by metal tags.

The work of location consisted of making the claim maps as provided in NRS 517.040.

Palisade Ventures

By: Sandi Sullivan
Sandi Sullivan, Agent

Recording Requested by: Palisade Ventures

Please Return Receipts to: Carlin Trend Mining Services
369 - 5th Street
Elko, NV 89801

DOC # 0209658

05/17/2007

04:09 PM

Official Record

Recording requested By
PALISADE VENTURES

Eureka County - NV

Mike Rebaleati - Recorder

Fee: \$20.50

Page 1 of 1

RPTT:

Recorded By FES

Book- 0458 Page- 0036

CERTIFICATE OF LOCATION
LODE MINING CLAIM



0209658

TO WHOM IT MAY CONCERN:

The Undersigned hereby certifies that Palisade Ventures, whose mailing address is 109 Fir Street, Elko, NV 89801-3023, has located the LL36 1 lode mining claim in an unknown mining district, Eureka County, Nevada, on February 26, 2007. Said Claim is located in the following sections:

<u>1/4</u>	<u>Section</u>	<u>Township</u>	<u>Range</u>	<u>Meridian</u>
<u>SW</u>	<u>25</u>	29N	49E	Mt. Diablo
<u>NW</u>	<u>36</u>	29N	49E	Mt. Diablo
---	---	29N	49E	Mt. Diablo
---	---	29N	49E	Mt. Diablo

The Claim is approximately 1500 feet long and approximately 600 feet wide, such that 10 feet is claimed in an Easterly direction and 1490 feet is claimed in a Westerly direction from the point of discovery (monument of location), at which the Notice of Location is posted, together with 300 feet on each side of the monument of location and centerline of the claim. The general course of the vein and these premises is East and West.

The number, position, and markings on each claim corner are as follows:

<u>Corner</u>	<u>Position</u>	<u>Description</u>	<u>Markings</u>
No. 1	NE Corner	2" x 2" x 4' Wood Post	NE Corner LL36 <u>1</u>
No. 2	SE Corner	2" x 2" x 4' Wood Post	SE Corner LL36 <u>1</u>
No. 3	SW Corner	2" x 2" x 4' Wood Post	SW Corner LL36 <u>1</u>
No. 4	NW Corner	2" x 2" x 4' Wood Post	NW Corner LL36 <u>1</u>

As erected on the ground, each corner monument is marked as described above by metal tags.

The work of location consisted of making the claim maps as provided in NRS 517.040.

Palisade Ventures

By: Sandi Sullivan
Sandi Sullivan, Agent

Recording Requested by: Palisade Ventures

Please Return Receipts to: Carlin Trend Mining Services
369 - 5th Street
Elko, NV 89801

Official Record

Recording requested By
PALISADE VENTURES

Eureka County - NV
Mike Rebaleati - Recorder

Fee: \$20.50 Page 1 of 1
RPTT: Recorded By: FES
Book- 0458 Page- 0037

CERTIFICATE OF LOCATION
LODE MINING CLAIM



TO WHOM IT MAY CONCERN:

The Undersigned hereby certifies that Palisade Ventures, whose mailing address is 109 Fir Street, Elko, NV 89801-3023, has located the LL36 2 lode mining claim in an unknown mining district, Eureka County, Nevada, on February 26, 2007. Said Claim is located in the following sections:

<u>1/4</u>	<u>Section</u>	<u>Township</u>	<u>Range</u>	<u>Meridian</u>
<u>SE</u>	<u>25</u>	29N	49E	Mt. Diablo
<u>NE</u>	<u>36</u>	29N	49E	Mt. Diablo
---	---	29N	49E	Mt. Diablo
---	---	29N	49E	Mt. Diablo

The Claim is approximately 1500 feet long and approximately 600 feet wide, such that 1490 feet is claimed in an Easterly direction and 10 feet is claimed in a Westerly direction from the point of discovery (monument of location), at which the Notice of Location is posted, together with 300 feet on each side of the monument of location and centerline of the claim. The general course of the vein and these premises is East and West.

The number, position, and markings on each claim corner are as follows:

<u>Corner</u>	<u>Position</u>	<u>Description</u>	<u>Markings</u>
No. 1	NE Corner	2" x 2" x 4' Wood Post	NE Corner LL36 <u>2</u>
No. 2	SE Corner	2" x 2" x 4' Wood Post	SE Corner LL36 <u>2</u>
No. 3	SW Corner	2" x 2" x 4' Wood Post	SW Corner LL36 <u>2</u>
No. 4	NW Corner	2" x 2" x 4' Wood Post	NW Corner LL36 <u>2</u>

As erected on the ground, each corner monument is marked as described above by metal tags.

The work of location consisted of making the claim maps as provided in NRS 517.040.

Palisade Ventures

By: Sandi Sullivan
Sandi Sullivan, Agent

Recording Requested by: Palisade Ventures

Please Return Receipts to: Carlin Trend Mining Services
369 - 5th Street
Elko, NV 89801

Official Record

Recording requested By
PALISADE VENTURES

Eureka County - NV

Mike Rebaleati - Recorder

Fee: \$20.50

Page 1 of 1

RPTT:

Recorded By: FES

Book- 0458 Page- 0038

CERTIFICATE OF LOCATION
LODE MINING CLAIM



0209660

TO WHOM IT MAY CONCERN:

The Undersigned hereby certifies that Palisade Ventures, whose mailing address is 109 Fir Street, Elko, NV 89801-3023, has located the LL36 3 lode mining claim in an unknown mining district, Eureka County, Nevada, on February 26, 2007. Said Claim is located in the following sections:

<u>1/4</u>	<u>Section</u>	<u>Township</u>	<u>Range</u>	<u>Meridian</u>
<u>NW</u>	<u>36</u>	29N	49E	Mt. Diablo
---	---	29N	49E	Mt. Diablo
---	---	29N	49E	Mt. Diablo
---	---	29N	49E	Mt. Diablo

The Claim is approximately 1500 feet long and approximately 600 feet wide, such that 10 feet is claimed in an Easterly direction and 1490 feet is claimed in a Westerly direction from the point of discovery (monument of location), at which the Notice of Location is posted, together with 300 feet on each side of the monument of location and centerline of the claim. The general course of the vein and these premises is East and West.

The number, position, and markings on each claim corner are as follows:

<u>Corner</u>	<u>Position</u>	<u>Description</u>	<u>Markings</u>
No. 1	NE Corner	2" x 2" x 4' Wood Post	NE Corner LL36 <u>3</u>
No. 2	SE Corner	2" x 2" x 4' Wood Post	SE Corner LL36 <u>3</u>
No. 3	SW Corner	2" x 2" x 4' Wood Post	SW Corner LL36 <u>3</u>
No. 4	NW Corner	2" x 2" x 4' Wood Post	NW Corner LL36 <u>3</u>

As erected on the ground, each corner monument is marked as described above by metal tags.

The work of location consisted of making the claim maps as provided in NRS 517.040.

Palisade Ventures

By: Sandi Sullivan
Sandi Sullivan, Agent

Recording Requested by: Palisade Ventures

Please Return Receipts to: Carlin Trend Mining Services
369 - 5th Street
Elko, NV 89801

Official Record

Recording requested By
PALISADE VENTURES

Eureka County - NV

Mike Rebaleati - Recorder

Fee: \$20.50 Page 1 of 1
RPTT: Recorded By: FES
Book- 0458 Page- 0039

CERTIFICATE OF LOCATION
LODE MINING CLAIM



TO WHOM IT MAY CONCERN:

The Undersigned hereby certifies that Palisade Ventures, whose mailing address is 109 Fir Street, Elko, NV 89801-3023, has located the LL36 4 lode mining claim in an unknown mining district, Eureka County, Nevada, on February 26, 2007. Said Claim is located in the following sections:

<u>1/4</u>	<u>Section</u>	<u>Township</u>	<u>Range</u>	<u>Meridian</u>
<u>NE</u>	<u>36</u>	29N	49E	Mt. Diablo
---	---	29N	49E	Mt. Diablo
---	---	29N	49E	Mt. Diablo
---	---	29N	49E	Mt. Diablo

The Claim is approximately 1500 feet long and approximately 600 feet wide, such that 1490 feet is claimed in an Easterly direction and 10 feet is claimed in a Westerly direction from the point of discovery (monument of location), at which the Notice of Location is posted, together with 300 feet on each side of the monument of location and centerline of the claim. The general course of the vein and these premises is East and West.

The number, position, and markings on each claim corner are as follows:

<u>Corner</u>	<u>Position</u>	<u>Description</u>	<u>Markings</u>
No. 1	NE Corner	2" x 2" x 4' Wood Post	NE Corner LL36 <u>4</u>
No. 2	SE Corner	2" x 2" x 4' Wood Post	SE Corner LL36 <u>4</u>
No. 3	SW Corner	2" x 2" x 4' Wood Post	SW Corner LL36 <u>4</u>
No. 4	NW Corner	2" x 2" x 4' Wood Post	NW Corner LL36 <u>4</u>

As erected on the ground, each corner monument is marked as described above by metal tags.

The work of location consisted of making the claim maps as provided in NRS 517.040.

Palisade Ventures

By: Sandi Sullivan
Sandi Sullivan, Agent

Recording Requested by: Palisade Ventures

Please Return Receipts to: Carlin Trend Mining Services
369 - 5th Street
Elko, NV 89801

Official Record

Recording requested By
PALISADE VENTURES

Eureka County - NV
Mike Rebaleati - Recorder

Fee: \$20.50 Page 1 of 1
RPTT: Recorded By: FES
Book- 0458 Page- 0040

CERTIFICATE OF LOCATION
LODE MINING CLAIM



0209662

TO WHOM IT MAY CONCERN:

The Undersigned hereby certifies that Palisade Ventures, whose mailing address is 109 Fir Street, Elko, NV 89801-3023, has located the LL36 5 lode mining claim in an unknown mining district, Eureka County, Nevada, on February 26, 2007. Said Claim is located in the following sections:

<u>1/4</u>	<u>Section</u>	<u>Township</u>	<u>Range</u>	<u>Meridian</u>
<u>NW</u>	<u>36</u>	29N	49E	Mt. Diablo
---	---	29N	49E	Mt. Diablo
---	---	29N	49E	Mt. Diablo
---	---	29N	49E	Mt. Diablo

The Claim is approximately 1500 feet long and approximately 600 feet wide, such that 10 feet is claimed in an Easterly direction and 1490 feet is claimed in a Westerly direction from the point of discovery (monument of location), at which the Notice of Location is posted, together with 300 feet on each side of the monument of location and centerline of the claim. The general course of the vein and these premises is East and West.

The number, position, and markings on each claim corner are as follows:

<u>Corner</u>	<u>Position</u>	<u>Description</u>	<u>Markings</u>
No. 1	NE Corner	2" x 2" x 4' Wood Post	NE Corner LL36 <u>5</u>
No. 2	SE Corner	2" x 2" x 4' Wood Post	SE Corner LL36 <u>5</u>
No. 3	SW Corner	2" x 2" x 4' Wood Post	SW Corner LL36 <u>5</u>
No. 4	NW Corner	2" x 2" x 4' Wood Post	NW Corner LL36 <u>5</u>

As erected on the ground, each corner monument is marked as described above by metal tags.

The work of location consisted of making the claim maps as provided in NRS 517.040.

Palisade Ventures

By: Sandi Sullivan
Sandi Sullivan, Agent

Recording Requested by: Palisade Ventures

Please Return Receipts to: Carlin Trend Mining Services
369 - 5th Street
Elko, NV 89801

Official Record

Recording requested By
PALISADE VENTURES

Eureka County - NV

Mike Rebaleati - Recorder

Fee: \$20.50

Page 1 of 1

RPTT:

Recorded By: FES

Book- 0458 Page- 0041

CERTIFICATE OF LOCATION
LODE MINING CLAIM



TO WHOM IT MAY CONCERN:

The Undersigned hereby certifies that Palisade Ventures, whose mailing address is 109 Fir Street, Elko, NV 89801-3023, has located the LL36 6 lode mining claim in an unknown mining district, Eureka County, Nevada, on February 26, 2007. Said Claim is located in the following sections:

<u>1/4</u>	<u>Section</u>	<u>Township</u>	<u>Range</u>	<u>Meridian</u>
<u>NE</u>	<u>36</u>	29N	49E	Mt. Diablo
---	---	29N	49E	Mt. Diablo
---	---	29N	49E	Mt. Diablo
---	---	29N	49E	Mt. Diablo

The Claim is approximately 1500 feet long and approximately 600 feet wide, such that 1490 feet is claimed in an Easterly direction and 10 feet is claimed in a Westerly direction from the point of discovery (monument of location), at which the Notice of Location is posted, together with 300 feet on each side of the monument of location and centerline of the claim. The general course of the vein and these premises is East and West.

The number, position, and markings on each claim corner are as follows:

<u>Corner</u>	<u>Position</u>	<u>Description</u>	<u>Markings</u>
No. 1	NE Corner	2" x 2" x 4' Wood Post	NE Corner LL36 <u>6</u>
No. 2	SE Corner	2" x 2" x 4' Wood Post	SE Corner LL36 <u>6</u>
No. 3	SW Corner	2" x 2" x 4' Wood Post	SW Corner LL36 <u>6</u>
No. 4	NW Corner	2" x 2" x 4' Wood Post	NW Corner LL36 <u>6</u>

As erected on the ground, each corner monument is marked as described above by metal tags.

The work of location consisted of making the claim maps as provided in NRS 517.040.

Palisade Ventures

By: Sandi Sullivan
Sandi Sullivan, Agent

Recording Requested by: Palisade Ventures

Please Return Receipts to: Carlin Trend Mining Services
369 - 5th Street
Elko, NV 89801

Official Record

Recording requested By
PALISADE VENTURES

Eureka County - NV
Mike Rebaleati - Recorder

Fee: \$20.50 Page 1 of 1
RPTT: Recorded By: FES
Book - 0458 Page - 0042

CERTIFICATE OF LOCATION
LODE MINING CLAIM



0209664

TO WHOM IT MAY CONCERN:

The Undersigned hereby certifies that Palisade Ventures, whose mailing address is 109 Fir Street, Elko, NV 89801-3023, has located the LL36 7 lode mining claim in an unknown mining district, Eureka County, Nevada, on February 26, 2007. Said Claim is located in the following sections:

<u>1/4</u>	<u>Section</u>	<u>Township</u>	<u>Range</u>	<u>Meridian</u>
<u>NW</u>	<u>36</u>	29N	49E	Mt. Diablo
---	---	29N	49E	Mt. Diablo
---	---	29N	49E	Mt. Diablo
---	---	29N	49E	Mt. Diablo

The Claim is approximately 1500 feet long and approximately 600 feet wide, such that 10 feet is claimed in an Easterly direction and 1490 feet is claimed in a Westerly direction from the point of discovery (monument of location), at which the Notice of Location is posted, together with 300 feet on each side of the monument of location and centerline of the claim. The general course of the vein and these premises is East and West.

The number, position, and markings on each claim corner are as follows:

<u>Corner</u>	<u>Position</u>	<u>Description</u>	<u>Markings</u>
No. 1	NE Corner	2" x 2" x 4' Wood Post	NE Corner LL36 <u>7</u>
No. 2	SE Corner	2" x 2" x 4' Wood Post	SE Corner LL36 <u>7</u>
No. 3	SW Corner	2" x 2" x 4' Wood Post	SW Corner LL36 <u>7</u>
No. 4	NW Corner	2" x 2" x 4' Wood Post	NW Corner LL36 <u>7</u>

As erected on the ground, each corner monument is marked as described above by metal tags.

The work of location consisted of making the claim maps as provided in NRS 517.040.

Palisade Ventures

By: Sandi Sullivan
Sandi Sullivan, Agent

Recording Requested by: Palisade Ventures

Please Return Receipts to: Carlin Trend Mining Services
369 - 5th Street
Elko, NV 89801

Official Record

Recording requested By
PALISADE VENTURES

Eureka County - NV

Mike Rebaleati - Recorder

Fee: \$20.50 Page 1 of 1
RPTT: Recorded By: FES
Book- 0458 Page- 0043

CERTIFICATE OF LOCATION
LODE MINING CLAIM



0209665

TO WHOM IT MAY CONCERN:

The Undersigned hereby certifies that Palisade Ventures, whose mailing address is 109 Fir Street, Elko, NV 89801-3023, has located the LL36 8 lode mining claim in an unknown mining district, Eureka County, Nevada, on February 26, 2007. Said Claim is located in the following sections:

<u>1/4</u>	<u>Section</u>	<u>Township</u>	<u>Range</u>	<u>Meridian</u>
<u>NE</u>	<u>36</u>	29N	49E	Mt. Diablo
---	---	29N	49E	Mt. Diablo
---	---	29N	49E	Mt. Diablo
---	---	29N	49E	Mt. Diablo

The Claim is approximately 1500 feet long and approximately 600 feet wide, such that 1490 feet is claimed in an Easterly direction and 10 feet is claimed in a Westerly direction from the point of discovery (monument of location), at which the Notice of Location is posted, together with 300 feet on each side of the monument of location and centerline of the claim. The general course of the vein and these premises is East and West.

The number, position, and markings on each claim corner are as follows:

<u>Corner</u>	<u>Position</u>	<u>Description</u>	<u>Markings</u>
No. 1	NE Corner	2" x 2" x 4' Wood Post	NE Corner LL36 <u>8</u>
No. 2	SE Corner	2" x 2" x 4' Wood Post	SE Corner LL36 <u>8</u>
No. 3	SW Corner	2" x 2" x 4' Wood Post	SW Corner LL36 <u>8</u>
No. 4	NW Corner	2" x 2" x 4' Wood Post	NW Corner LL36 <u>8</u>

As erected on the ground, each corner monument is marked as described above by metal tags.

The work of location consisted of making the claim maps as provided in NRS 517.040.

Palisade Ventures

By: Sandi Sullivan
Sandi Sullivan, Agent

Recording Requested by: Palisade Ventures

Please Return Receipts to: Carlin Trend Mining Services
369 - 5th Street
Elko, NV 89801

Official Record

Recording requested By
PALISADE VENTURES

Eureka County - NV

Mike Rebaleati - Recorder

Fee: \$20.50

Page 1 of 1

RPTT:

Recorded By: FES

Book- 0458 Page- 0044

CERTIFICATE OF LOCATION
LODE MINING CLAIM



0209666

TO WHOM IT MAY CONCERN:

The Undersigned hereby certifies that Palisade Ventures, whose mailing address is 109 Fir Street, Elko, NV 89801-3023, has located the LL36 9 lode mining claim in an unknown mining district, Eureka County, Nevada, on April 10, 2007. Said Claim is located in the following sections:

<u>1/4</u>	<u>Section</u>	<u>Township</u>	<u>Range</u>	<u>Meridian</u>
<u>NW</u>	<u>36</u>	<u>29</u> N	<u>49</u> E	Mt. Diablo
<u>SW</u>	<u>36</u>	<u>29</u> N	<u>49</u> E	Mt. Diablo
---	---	---	---	Mt. Diablo
---	---	---	---	Mt. Diablo

The Claim is approximately 1500 feet long and approximately 600 feet wide, such that 10 feet is claimed in an Easterly direction and 1490 feet is claimed in a Westerly direction from the point of discovery (monument of location), at which the Notice of Location is posted, together with 300 feet on each side of the monument of location and centerline of the claim. The general course of the vein and these premises is East and West.

The number, position, and markings on each claim corner are as follows:

<u>Corner</u>	<u>Position</u>	<u>Description</u>	<u>Markings</u>
No. 1	NE Corner	2" x 2" x 4' Wood Post	NE Corner LL36 <u>9</u>
No. 2	SE Corner	2" x 2" x 4' Wood Post	SE Corner LL36 <u>9</u>
No. 3	SW Corner	2" x 2" x 4' Wood Post	SW Corner LL36 <u>9</u>
No. 4	NW Corner	2" x 2" x 4' Wood Post	NW Corner LL36 <u>9</u>

As erected on the ground, each corner monument is marked as described above by metal tags.

The work of location consisted of making the claim maps as provided in NRS 517.040.

Palisade Ventures

By: Sandi Sullivan
Sandi Sullivan, Agent

Recording Requested by: Palisade Ventures

Please Return Receipts to: Carlin Trend Mining Services
369 - 5th Street
Elko, NV 89801

Official Record

Recording requested By
PALISADE VENTURES

Eureka County - NV

Mike Rebaleati - Recorder

Fee: \$20.50

Page 1 of 1

RPTT:

Recorded By: FES

Book- 0458 Page-

0045

CERTIFICATE OF LOCATION
LODE MINING CLAIM



TO WHOM IT MAY CONCERN:

The Undersigned hereby certifies that Palisade Ventures, whose mailing address is 109 Fir Street, Elko, NV 89801-3023, has located the LL36 10 lode mining claim in an unknown mining district, Eureka County, Nevada, on April 10, 2007. Said Claim is located in the following sections.

<u>1/4</u>	<u>Section</u>	<u>Township</u>	<u>Range</u>	<u>Meridian</u>
<u>NE</u>	<u>36</u>	<u>29</u> N	<u>49</u> E	Mt. Diablo
<u>SE</u>	<u>36</u>	<u>29</u> N	<u>49</u> E	Mt. Diablo
---	---	---	---	Mt. Diablo
---	---	---	---	Mt. Diablo

The Claim is approximately 1500 feet long and approximately 600 feet wide, such that 1490 feet is claimed in an Easterly direction and 10 feet is claimed in a Westerly direction from the point of discovery (monument of location), at which the Notice of Location is posted, together with 300 feet on each side of the monument of location and centerline of the claim. The general course of the vein and these premises is East and West.

The number, position, and markings on each claim corner are as follows:

<u>Corner</u>	<u>Position</u>	<u>Description</u>	<u>Markings</u>
No. 1	NE Corner	2" x 2" x 4' Wood Post	NE Corner LL36 <u>10</u>
No. 2	SE Corner	2" x 2" x 4' Wood Post	SE Corner LL36 <u>10</u>
No. 3	SW Corner	2" x 2" x 4' Wood Post	SW Corner LL36 <u>10</u>
No. 4	NW Corner	2" x 2" x 4' Wood Post	NW Corner LL36 <u>10</u>

As erected on the ground, each corner monument is marked as described above by metal tags.

The work of location consisted of making the claim maps as provided in NRS 517.040.

Palisade Ventures

By: Sandi Sullivan
Sandi Sullivan, Agent

Recording Requested by: Palisade Ventures

Please Return Receipts to: Carlin Trend Mining Services
369 - 5th Street
Elko, NV 89801

Official Record

Recording requested By
PALISADE VENTURES

Eureka County - NV

Mike Rebaleati - Recorder

Fee \$20.50 Page 1 of 1
RPTT Recorded By: FES
Book- 0458 Page- 0046

CERTIFICATE OF LOCATION
LODE MINING CLAIM



TO WHOM IT MAY CONCERN:

The Undersigned hereby certifies that Palisade Ventures, whose mailing address is 109 Fir Street, Elko, NV 89801-3023, has located the LL36 11 lode mining claim in an unknown mining district, Eureka County, Nevada, on April 10, 2007. Said Claim is located in the following sections:

<u>1/4</u>	<u>Section</u>	<u>Township</u>	<u>Range</u>	<u>Meridian</u>
<u>SW</u>	<u>36</u>	<u>29</u> N	<u>49</u> E	Mt. Diablo
_____	_____	_____ N	_____ E	Mt. Diablo
_____	_____	_____ N	_____ E	Mt. Diablo
_____	_____	_____ N	_____ E	Mt. Diablo

The Claim is approximately 1500 feet long and approximately 600 feet wide, such that 10 feet is claimed in an Easterly direction and 1490 feet is claimed in a Westerly direction from the point of discovery (monument of location), at which the Notice of Location is posted, together with 300 feet on each side of the monument of location and centerline of the claim. The general course of the vein and these premises is East and West.

The number, position, and markings on each claim corner are as follows:

<u>Corner</u>	<u>Position</u>	<u>Description</u>	<u>Markings</u>
No. 1	NE Corner	2" x 2" x 4' Wood Post	NE Corner LL36 <u>11</u>
No. 2	SE Corner	2" x 2" x 4' Wood Post	SE Corner LL36 <u>11</u>
No. 3	SW Corner	2" x 2" x 4' Wood Post	SW Corner LL36 <u>11</u>
No. 4	NW Corner	2" x 2" x 4' Wood Post	NW Corner LL36 <u>11</u>

As erected on the ground, each corner monument is marked as described above by metal tags.

The work of location consisted of making the claim maps as provided in NRS 517.040.

Palisade Ventures

By: Sandi Sullivan
Sandi Sullivan, Agent

Recording Requested by: Palisade Ventures

Please Return Receipts to: Carlin Trend Mining Services
369 - 5th Street
Elko, NV 89801

Official Record

Recording requested By
PALISADE VENTURES

Eureka County - NV

Mike Rebaleati - Recorder

Fee: \$20.50

Page 1 of 1

RPTT

Recorded By: FES

Book- 0458 Page- 0047

CERTIFICATE OF LOCATION
LODE MINING CLAIM



TO WHOM IT MAY CONCERN:

The Undersigned hereby certifies that Palisade Ventures, whose mailing address is 109 Fir Street, Elko, NV 89801-3023, has located the LL36 12 lode mining claim in an unknown mining district, Eureka County, Nevada, on April 10, 2007. Said Claim is located in the following sections:

<u>1/4</u>	<u>Section</u>	<u>Township</u>	<u>Range</u>	<u>Meridian</u>
<u>3E</u>	<u>36</u>	<u>29</u> N	<u>49</u> E	Mt. Diablo
---	---	---	---	Mt. Diablo
---	---	---	---	Mt. Diablo
---	---	---	---	Mt. Diablo

The Claim is approximately 1500 feet long and approximately 600 feet wide, such that 1490 feet is claimed in an Easterly direction and 10 feet is claimed in a Westerly direction from the point of discovery (monument of location), at which the Notice of Location is posted, together with 300 feet on each side of the monument of location and centerline of the claim. The general course of the vein and these premises is East and West.

The number, position, and markings on each claim corner are as follows:

<u>Corner</u>	<u>Position</u>	<u>Description</u>	<u>Markings</u>
No. 1	NE Corner	2" x 2" x 4' Wood Post	NE Corner LL36 <u>12</u>
No. 2	SE Corner	2" x 2" x 4' Wood Post	SE Corner LL36 <u>12</u>
No. 3	SW Corner	2" x 2" x 4' Wood Post	SW Corner LL36 <u>12</u>
No. 4	NW Corner	2" x 2" x 4' Wood Post	NW Corner LL36 <u>12</u>

As erected on the ground, each corner monument is marked as described above by metal tags.

The work of location consisted of making the claim maps as provided in NRS 517.040.

Palisade Ventures

By: Sandi Sullivan
Sandi Sullivan, Agent

Recording Requested by: Palisade Ventures

Please Return Receipts to: Carlin Trend Mining Services
369 - 5th Street
Elko, NV 89801

Official Record

Recording requested By
PALISADE VENTURES

Eureka County - NV
Mike Rebaleati - Recorder

Fee: \$20.50

Page 1 of 1

RPTT:

Recorded By: FES

Book- 0458 Page- 0048

CERTIFICATE OF LOCATION
LODE MINING CLAIM



TO WHOM IT MAY CONCERN:

The Undersigned hereby certifies that Palisade Ventures, whose mailing address is 109 Fir Street, Elko, NV 89801-3023, has located the LL36 13 lode mining claim in an unknown mining district, Eureka County, Nevada, on April 10, 2007. Said Claim is located in the following sections:

<u>1/4</u>	<u>Section</u>	<u>Township</u>	<u>Range</u>	<u>Meridian</u>
<u>56</u>	<u>36</u>	<u>29</u> N	<u>49</u> E	Mt. Diablo
_____	_____	_____ N	_____ E	Mt. Diablo
_____	_____	_____ N	_____ E	Mt. Diablo
_____	_____	_____ N	_____ E	Mt. Diablo

The Claim is approximately 1500 feet long and approximately 600 feet wide, such that 10 feet is claimed in an Easterly direction and 1490 feet is claimed in a Westerly direction from the point of discovery (monument of location), at which the Notice of Location is posted, together with 300 feet on each side of the monument of location and centerline of the claim. The general course of the vein and these premises is East and West.

The number, position, and markings on each claim corner are as follows:

<u>Corner</u>	<u>Position</u>	<u>Description</u>	<u>Markings</u>
No. 1	NE Corner	2" x 2" x 4' Wood Post	NE Corner LL36 <u>13</u>
No. 2	SE Corner	2" x 2" x 4' Wood Post	SE Corner LL36 <u>13</u>
No. 3	SW Corner	2" x 2" x 4' Wood Post	SW Corner LL36 <u>13</u>
No. 4	NW Corner	2" x 2" x 4' Wood Post	NW Corner LL36 <u>13</u>

As erected on the ground, each corner monument is marked as described above by metal tags.

The work of location consisted of making the claim maps as provided in NRS 517.040.

Palisade Ventures

By: Sandi Sullivan
Sandi Sullivan, Agent

Recording Requested by: Palisade Ventures

Please Return Receipts to: Carlin Trend Mining Services
369 - 5th Street
Elko, NV 89801

Official Record

Recording requested By
PALISADE VENTURES

Eureka County - NV

Mike Rebaleati - Recorder

Fee: \$20.50

Page 1 of 1

RPTT:

Recorded By FES

Book- 0458 Page- 0049

CERTIFICATE OF LOCATION
LODE MINING CLAIM



0209671

TO WHOM IT MAY CONCERN:

The Undersigned hereby certifies that Palisade Ventures, whose mailing address is 109 Fir Street, Elko, NV 89801-3023, has located the LL36 14 lode mining claim in an unknown mining district, Eureka County, Nevada, on April 10, 2007. Said Claim is located in the following sections:

<u>1/4</u>	<u>Section</u>	<u>Township</u>	<u>Range</u>	<u>Meridian</u>
<u>SE</u>	<u>36</u>	<u>29</u> N	<u>49</u> E	Mt. Diablo
---	---	---	---	Mt. Diablo
---	---	---	---	Mt. Diablo
---	---	---	---	Mt. Diablo

The Claim is approximately 1500 feet long and approximately 600 feet wide, such that 1490 feet is claimed in an Easterly direction and 10 feet is claimed in a Westerly direction from the point of discovery (monument of location), at which the Notice of Location is posted, together with 300 feet on each side of the monument of location and centerline of the claim. The general course of the vein and these premises is East and West.

The number, position, and markings on each claim corner are as follows:

<u>Corner</u>	<u>Position</u>	<u>Description</u>	<u>Markings</u>
No. 1	NE Corner	2" x 2" x 4' Wood Post	NE Corner LL36 <u>14</u>
No. 2	SE Corner	2" x 2" x 4' Wood Post	SE Corner LL36 <u>14</u>
No. 3	SW Corner	2" x 2" x 4' Wood Post	SW Corner LL36 <u>14</u>
No. 4	NW Corner	2" x 2" x 4' Wood Post	NW Corner LL36 <u>14</u>

As erected on the ground, each corner monument is marked as described above by metal tags.

The work of location consisted of making the claim maps as provided in NRS 517.040.

Palisade Ventures

By: Sandi Sullivan
Sandi Sullivan, Agent

Recording Requested by: Palisade Ventures

Please Return Receipts to: Carlin Trend Mining Services
369 - 5th Street
Elko, NV 89801

CERTIFICATE OF LOCATION
LODE MINING CLAIM



TO WHOM IT MAY CONCERN:

The Undersigned hereby certifies that Palisade Ventures, whose mailing address is 109 Fir Street, Elko, NV 89801-3023, has located the LL36 15 lode mining claim in an unknown mining district, Eureka County, Nevada, on April 10, 2007. Said Claim is located in the following sections:

<u>1/4</u>	<u>Section</u>	<u>Township</u>	<u>Range</u>	<u>Meridian</u>
<u>SW</u>	<u>36</u>	<u>29</u> N	<u>49</u> E	Mt. Diablo
---	---	---	---	Mt. Diablo
---	---	---	---	Mt. Diablo
---	---	---	---	Mt. Diablo

The Claim is approximately 1500 feet long and approximately 600 feet wide, such that 10 feet is claimed in an Easterly direction and 1490 feet is claimed in a Westerly direction from the point of discovery (monument of location), at which the Notice of Location is posted, together with 300 feet on each side of the monument of location and centerline of the claim. The general course of the vein and these premises is East and West.

The number, position, and markings on each claim corner are as follows:

<u>Corner</u>	<u>Position</u>	<u>Description</u>	<u>Markings</u>
No. 1	NE Corner	2" x 2" x 4' Wood Post	NE Corner LL36 <u>15</u>
No. 2	SE Corner	2" x 2" x 4' Wood Post	SE Corner LL36 <u>15</u>
No. 3	SW Corner	2" x 2" x 4' Wood Post	SW Corner LL36 <u>15</u>
No. 4	NW Corner	2" x 2" x 4' Wood Post	NW Corner LL36 <u>15</u>

As erected on the ground, each corner monument is marked as described above by metal tags.

The work of location consisted of making the claim maps as provided in NRS 517.040.

Palisade Ventures

By: Sandi Sullivan
Sandi Sullivan, Agent

Recording Requested by: Palisade Ventures

Please Return Receipts to: Carlin Trend Mining Services
369 - 5th Street
Elko, NV 89801

Official Record

Recording requested By
PALISADE VENTURES

Eureka County - NV

Mike Rebaleati - Recorder

Fee: \$20.50

Page 1 of 1

RPTT:

Recorded By: FES

Book- 0458 Page-

0051

CERTIFICATE OF LOCATION
LODE MINING CLAIM



TO WHOM IT MAY CONCERN:

The Undersigned hereby certifies that Palisade Ventures, whose mailing address is 109 Fir Street, Elko, NV 89801-3023, has located the LL36 16 lode mining claim in an unknown mining district, Eureka County, Nevada, on April 10, 2007. Said Claim is located in the following sections:

<u>1/4</u>	<u>Section</u>	<u>Township</u>	<u>Range</u>	<u>Meridian</u>
<u>SE</u>	<u>36</u>	<u>29</u> N	<u>49</u> E	Mt. Diablo
---	---	---	---	Mt. Diablo
---	---	---	---	Mt. Diablo
---	---	---	---	Mt. Diablo

The Claim is approximately 1500 feet long and approximately 600 feet wide, such that 1490 feet is claimed in an Easterly direction and 10 feet is claimed in a Westerly direction from the point of discovery (monument of location), at which the Notice of Location is posted, together with 300 feet on each side of the monument of location and centerline of the claim. The general course of the vein and these premises is East and West.

The number, position, and markings on each claim corner are as follows:

<u>Corner</u>	<u>Position</u>	<u>Description</u>	<u>Markings</u>
No. 1	NE Corner	2" x 2" x 4' Wood Post	NE Corner LL36 <u>16</u>
No. 2	SE Corner	2" x 2" x 4' Wood Post	SE Corner LL36 <u>16</u>
No. 3	SW Corner	2" x 2" x 4' Wood Post	SW Corner LL36 <u>16</u>
No. 4	NW Corner	2" x 2" x 4' Wood Post	NW Corner LL36 <u>16</u>

As erected on the ground, each corner monument is marked as described above by metal tags.

The work of location consisted of making the claim maps as provided in NRS 517.040.

Palisade Ventures

By: Sandi Sullivan
Sandi Sullivan, Agent

Recording Requested by: Palisade Ventures

Please Return Receipts to: Carlin Trend Mining Services
369 - 5th Street
Elko, NV 89801

Official Record

Recording requested By
PALISADE VENTURES

Eureka County - NV

Mike Rebaleati - Recorder

Fee: \$20.50

Page 1 of 1

RPTT:

Recorded By: FES

Book- 0458 Page- 0052

CERTIFICATE OF LOCATION
LODE MINING CLAIM



0209674

TO WHOM IT MAY CONCERN:

The Undersigned hereby certifies that Palisade Ventures, whose mailing address is 109 Fir Street, Elko, NV 89801-3023, has located the LL36 17 lode mining claim in an unknown mining district, Eureka County, Nevada, on April 10, 2007. Said Claim is located in the following sections:

<u>1/4</u>	<u>Section</u>	<u>Township</u>	<u>Range</u>	<u>Meridian</u>
<u>36</u>	<u>36</u>	<u>29</u> N	<u>49</u> E	Mt. Diablo
<u>NW</u>	<u>1</u>	<u>28</u> N	<u>49</u> E	Mt. Diablo
---	---	---	---	Mt. Diablo
---	---	---	---	Mt. Diablo

The Claim is approximately 1500 feet long and approximately 600 feet wide, such that 10 feet is claimed in an Easterly direction and 1490 feet is claimed in a Westerly direction from the point of discovery (monument of location), at which the Notice of Location is posted, together with 300 feet on each side of the monument of location and centerline of the claim. The general course of the vein and these premises is East and West.

The number, position, and markings on each claim corner are as follows:

<u>Corner</u>	<u>Position</u>	<u>Description</u>	<u>Markings</u>
No. 1	NE Corner	2" x 2" x 4' Wood Post	NE Corner LL36 <u>17</u>
No. 2	SE Corner	2" x 2" x 4' Wood Post	SE Corner LL36 <u>17</u>
No. 3	SW Corner	2" x 2" x 4' Wood Post	SW Corner LL36 <u>17</u>
No. 4	NW Corner	2" x 2" x 4' Wood Post	NW Corner LL36 <u>17</u>

As erected on the ground, each corner monument is marked as described above by metal tags.

The work of location consisted of making the claim maps as provided in NRS 517.040.

Palisade Ventures

By: Sandi Sullivan
Sandi Sullivan, Agent

Recording Requested by: Palisade Ventures

Please Return Receipts to: Carlin Trend Mining Services
369 - 5th Street
Elko, NV 89801

Official Record

Recording requested By
PALISADE VENTURES

Eureka County - NV
Mike Rebaleati - Recorder

Fee: \$20.50 Page 1 of 1
RPTT: Recorded By: FES
Book- 0458 Page- 0053

CERTIFICATE OF LOCATION
LODE MINING CLAIM



0209675

TO WHOM IT MAY CONCERN:

The Undersigned hereby certifies that Palisade Ventures, whose mailing address is 109 Fir Street, Elko, NV 89801-3023, has located the LL36 18 lode mining claim in an unknown mining district, Eureka County, Nevada, on April 10, 2007. Said Claim is located in the following sections:

<u>1/4</u>	<u>Section</u>	<u>Township</u>	<u>Range</u>	<u>Meridian</u>
<u>SE</u>	<u>36</u>	<u>29 N</u>	<u>49 E</u>	Mt. Diablo
<u>NE</u>	<u>1</u>	<u>28 N</u>	<u>49 E</u>	Mt. Diablo
---	---	---	---	Mt. Diablo
---	---	---	---	Mt. Diablo

The Claim is approximately 1500 feet long and approximately 600 feet wide, such that 1490 feet is claimed in an Easterly direction and 10 feet is claimed in a Westerly direction from the point of discovery (monument of location), at which the Notice of Location is posted, together with 300 feet on each side of the monument of location and centerline of the claim. The general course of the vein and these premises is East and West.

The number, position, and markings on each claim corner are as follows:

<u>Corner</u>	<u>Position</u>	<u>Description</u>	<u>Markings</u>
No. 1	NE Corner	2" x 2" x 4' Wood Post	NE Corner LL36 <u>18</u>
No. 2	SE Corner	2" x 2" x 4' Wood Post	SE Corner LL36 <u>18</u>
No. 3	SW Corner	2" x 2" x 4' Wood Post	SW Corner LL36 <u>18</u>
No. 4	NW Corner	2" x 2" x 4' Wood Post	NW Corner LL36 <u>18</u>

As erected on the ground, each corner monument is marked as described above by metal tags.

The work of location consisted of making the claim maps as provided in NRS 517.040.

Palisade Ventures

By: Sandi Sullivan
Sandi Sullivan, Agent

Recording Requested by: Palisade Ventures

Please Return Receipts to: Carlin Trend Mining Services
369 - 5th Street
Elko, NV 89801

Official Record

Recording requested By
PALISADE VENTURES

Eureka County - NV

Mike Rebaleati - Recorder

Fee: \$20.50

Page 1 of 1

RPTT:

Recorded By: FES

Book- 0458 Page- 0054

CERTIFICATE OF LOCATION
LODE MINING CLAIM



TO WHOM IT MAY CONCERN:

The Undersigned hereby certifies that Palisade Ventures, whose mailing address is 109 Fir Street, Elko, NV 89801-3023, has located the LL36 19 lode mining claim in an unknown mining district, Eureka County, Nevada, on February 26, 2007. Said Claim is located in the following sections:

<u>1/4</u>	<u>Section</u>	<u>Township</u>	<u>Range</u>	<u>Meridian</u>
<u>SE</u>	<u>26</u>	<u>29</u> N	<u>49</u> E	Mt. Diablo
<u>SW</u>	<u>25</u>	<u>29</u> N	<u>49</u> E	Mt. Diablo
<u>NE</u>	<u>35</u>	<u>29</u> N	<u>49</u> E	Mt. Diablo
<u>NW</u>	<u>36</u>	<u>29</u> N	<u>49</u> E	Mt. Diablo

The Claim is approximately 1500 feet long and approximately 600 feet wide, such that 1490 feet is claimed in a Northerly direction and 10 feet is claimed in a Southerly direction from the point of discovery (monument of location), at which the Notice of Location is posted, together with 300 feet on each side of the monument of location and centerline of the claim. The general course of the vein and these premises is North and South.

The number, position, and markings on each claim corner are as follows:

<u>Corner</u>	<u>Position</u>	<u>Description</u>	<u>Markings</u>
No. 1	NE Corner	2" x 2" x 4' Wood Post	NE Corner LL36 <u>19</u>
No. 2	SE Corner	2" x 2" x 4' Wood Post	SE Corner LL36 <u>19</u>
No. 3	SW Corner	2" x 2" x 4' Wood Post	SW Corner LL36 <u>19</u>
No. 4	NW Corner	2" x 2" x 4' Wood Post	NW Corner LL36 <u>19</u>

As erected on the ground, each corner monument is marked as described above by metal tags.

The work of location consisted of making the claim maps as provided in NRS 517.040.

Palisade Ventures

By: Sandi Sullivan
Sandi Sullivan, Agent

Recording Requested by: Palisade Ventures

Please Return Receipts to: Carlin Trend Mining Services
369 - 5th Street
Elko, NV 89801

DOC # 0209677

05/17/2007

04:09 PM

Official Record

Recording requested By
PALISADE VENTURES

Eureka County - NV

Mike Rebaleati - Recorder

Fee: \$20.50

Page 1 of 1

RPTT.

Recorded By: FES

Book- 0458 Page-

0055



0209677

CERTIFICATE OF LOCATION
LODE MINING CLAIM

TO WHOM IT MAY CONCERN:

The Undersigned hereby certifies that Palisade Ventures, whose mailing address is 109 Fir Street, Elko, NV 89801-3023, has located the LL36 20 lode mining claim in an unknown mining district, Eureka County, Nevada, on February 26, 2007. Said Claim is located in the following sections:

<u>1/4</u>	<u>Section</u>	<u>Township</u>	<u>Range</u>	<u>Meridian</u>
<u>Sw</u>	<u>25</u>	<u>29</u> N	<u>49</u> E	Mt. Diablo
<u>Nw</u>	<u>36</u>	<u>29</u> N	<u>49</u> E	Mt. Diablo
---	---	---	---	Mt. Diablo
---	---	---	---	Mt. Diablo

The Claim is approximately 1500 feet long and approximately 600 feet wide, such that 1490 feet is claimed in a Northerly direction and 10 feet is claimed in a Southerly direction from the point of discovery (monument of location), at which the Notice of Location is posted, together with 300 feet on each side of the monument of location and centerline of the claim. The general course of the vein and these premises is North and South.

The number, position, and markings on each claim corner are as follows:

<u>Corner</u>	<u>Position</u>	<u>Description</u>	<u>Markings</u>
No. 1	NE Corner	2" x 2" x 4' Wood Post	NE Corner LL36 <u>20</u>
No. 2	SE Corner	2" x 2" x 4' Wood Post	SE Corner LL36 <u>20</u>
No. 3	SW Corner	2" x 2" x 4' Wood Post	SW Corner LL36 <u>20</u>
No. 4	NW Corner	2" x 2" x 4' Wood Post	NW Corner LL36 <u>20</u>

As erected on the ground, each corner monument is marked as described above by metal tags.

The work of location consisted of making the claim maps as provided in NRS 517.040.

Palisade Ventures

By: Sandi Sullivan
Sandi Sullivan, Agent

Recording Requested by: Palisade Ventures

Please Return Receipts to: Carlin Trend Mining Services
369 - 5th Street
Elko, NV 89801

Official Record

Recording requested By
PALISADE VENTURES

Eureka County - NV

Mike Rebaleati - Recorder

Fee: \$20.50

Page 1 of 1

RPTT:

Recorded By: FES

Book- 0458 Page- 0056

CERTIFICATE OF LOCATION
LODE MINING CLAIM



TO WHOM IT MAY CONCERN:

The Undersigned hereby certifies that Palisade Ventures, whose mailing address is 109 Fir Street, Elko, NV 89801-3023, has located the LL36 21 lode mining claim in an unknown mining district, Eureka County, Nevada, on February 26, 2007. Said Claim is located in the following sections:

<u>1/4</u>	<u>Section</u>	<u>Township</u>	<u>Range</u>	<u>Meridian</u>
<u>NE</u>	<u>35</u>	<u>29</u> N	<u>49</u> E	Mt. Diablo
<u>NW</u>	<u>36</u>	<u>29</u> N	<u>49</u> E	Mt. Diablo
---	---	---	---	Mt. Diablo
---	---	---	---	Mt. Diablo

The Claim is approximately 1500 feet long and approximately 600 feet wide, such that 10 feet is claimed in a Northerly direction and 1490 feet is claimed in a Southerly direction from the point of discovery (monument of location), at which the Notice of Location is posted, together with 300 feet on each side of the monument of location and centerline of the claim. The general course of the vein and these premises is North and South.

The number, position, and markings on each claim corner are as follows:

<u>Corner</u>	<u>Position</u>	<u>Description</u>	<u>Markings</u>
No. 1	NE Corner	2" x 2" x 4' Wood Post	NE Corner LL36 <u>21</u>
No. 2	SE Corner	2" x 2" x 4' Wood Post	SE Corner LL36 <u>21</u>
No. 3	SW Corner	2" x 2" x 4' Wood Post	SW Corner LL36 <u>21</u>
No. 4	NW Corner	2" x 2" x 4' Wood Post	NW Corner LL36 <u>21</u>

As erected on the ground, each corner monument is marked as described above by metal tags.

The work of location consisted of making the claim maps as provided in NRS 517.040.

Palisade Ventures

By: Sandi Sullivan
Sandi Sullivan, Agent

Recording Requested by: Palisade Ventures

Please Return Receipts to: Carlin Trend Mining Services
369 - 5th Street
Elko, NV 89801

Official Record

Recording requested By
PALISADE VENTURES

Eureka County - NV

Mike Rebaleati - Recorder

Fee: \$20.50

Page 1 of 1

RPTT:

Recorded By: FES

Book- 0458 Page- 0057

CERTIFICATE OF LOCATION
LODE MINING CLAIM



0209679

TO WHOM IT MAY CONCERN:

The Undersigned hereby certifies that Palisade Ventures, whose mailing address is 109 Fir Street, Elko, NV 89801-3023, has located the LL36 22 lode mining claim in an unknown mining district, Eureka County, Nevada, on February 26, 2007. Said Claim is located in the following sections:

<u>1/4</u>	<u>Section</u>	<u>Township</u>	<u>Range</u>	<u>Meridian</u>
<u>NW</u>	<u>36</u>	<u>29</u> N	<u>49</u> E	Mt. Diablo
_____	_____	_____ N	_____ E	Mt. Diablo
_____	_____	_____ N	_____ E	Mt. Diablo
_____	_____	_____ N	_____ E	Mt. Diablo

The Claim is approximately 1500 feet long and approximately 600 feet wide, such that 10 feet is claimed in a Northerly direction and 1490 feet is claimed in a Southerly direction from the point of discovery (monument of location), at which the Notice of Location is posted, together with 300 feet on each side of the monument of location and centerline of the claim. The general course of the vein and these premises is North and South.

The number, position, and markings on each claim corner are as follows:

<u>Corner</u>	<u>Position</u>	<u>Description</u>	<u>Markings</u>
No. 1	NE Corner	2" x 2" x 4' Wood Post	NE Corner LL36 <u>22</u>
No. 2	SE Corner	2" x 2" x 4' Wood Post	SE Corner LL36 <u>22</u>
No. 3	SW Corner	2" x 2" x 4' Wood Post	SW Corner LL36 <u>22</u>
No. 4	NW Corner	2" x 2" x 4' Wood Post	NW Corner LL36 <u>22</u>

As erected on the ground, each corner monument is marked as described above by metal tags.

The work of location consisted of making the claim maps as provided in NRS 517.040.

Palisade Ventures

By: Sandi Sullivan
Sandi Sullivan, Agent

Recording Requested by: Palisade Ventures

Please Return Receipts to: Carlin Trend Mining Services
369 - 5th Street
Elko, NV 89801

Official Record

Recording requested By
PALISADE VENTURES

Eureka County - NV

Mike Rebaleati - Recorder

Fee: \$20.50

Page 1 of 1

RPTT:

Recorded By: FES

Book- 0458 Page- 0058

CERTIFICATE OF LOCATION
LODE MINING CLAIM



0209680

TO WHOM IT MAY CONCERN:

The Undersigned hereby certifies that Palisade Ventures, whose mailing address is 109 Fir Street, Elko, NV 89801-3023, has located the LL36 23 lode mining claim in an unknown mining district, Eureka County, Nevada, on February 26, 2007. Said Claim is located in the following sections:

<u>1/4</u>	<u>Section</u>	<u>Township</u>	<u>Range</u>	<u>Meridian</u>
<u>SE</u>	<u>35</u>	<u>29</u> N	<u>49</u> E	Mt. Diablo
<u>SW</u>	<u>36</u>	<u>29</u> N	<u>49</u> E	Mt. Diablo
---	---	---	---	Mt. Diablo
---	---	---	---	Mt. Diablo

The Claim is approximately 1500 feet long and approximately 600 feet wide, such that 1490 feet is claimed in a Northerly direction and 10 feet is claimed in a Southerly direction from the point of discovery (monument of location), at which the Notice of Location is posted, together with 300 feet on each side of the monument of location and centerline of the claim. The general course of the vein and these premises is North and South.

The number, position, and markings on each claim corner are as follows:

<u>Corner</u>	<u>Position</u>	<u>Description</u>	<u>Markings</u>
No. 1	NE Corner	2" x 2" x 4' Wood Post	NE Corner LL36 <u>23</u>
No. 2	SE Corner	2" x 2" x 4' Wood Post	SE Corner LL36 <u>23</u>
No. 3	SW Corner	2" x 2" x 4' Wood Post	SW Corner LL36 <u>23</u>
No. 4	NW Corner	2" x 2" x 4' Wood Post	NW Corner LL36 <u>23</u>

As erected on the ground, each corner monument is marked as described above by metal tags.

The work of location consisted of making the claim maps as provided in NRS 517.040.

Palisade Ventures

By: Sandi Sullivan
Sandi Sullivan, Agent

Recording Requested by: Palisade Ventures

Please Return Receipts to: Carlin Trend Mining Services
369 - 5th Street
Elko, NV 89801

Official Record

Recording requested By
PALISADE VENTURES

Eureka County - NV

Mike Rebaleati - Recorder

Fee: \$20.50

Page 1 of 1

RPTT:

Recorded By: FES

Book- 0458 Page- 0059

CERTIFICATE OF LOCATION
LODE MINING CLAIM



0209681

TO WHOM IT MAY CONCERN:

The Undersigned hereby certifies that Palisade Ventures, whose mailing address is 109 Fir Street, Elko, NV 89801-3023, has located the LL36 24 lode mining claim in an unknown mining district, Eureka County, Nevada, on February 26, 2007. Said Claim is located in the following sections:

<u>1/4</u>	<u>Section</u>	<u>Township</u>	<u>Range</u>	<u>Meridian</u>
<u>SW</u>	<u>36</u>	<u>29</u> N	<u>49</u> E	Mt. Diablo
_____	_____	_____ N	_____ E	Mt. Diablo
_____	_____	_____ N	_____ E	Mt. Diablo
_____	_____	_____ N	_____ E	Mt. Diablo

The Claim is approximately 1500 feet long and approximately 600 feet wide, such that 1490 feet is claimed in a Northerly direction and 10 feet is claimed in a Southerly direction from the point of discovery (monument of location), at which the Notice of Location is posted, together with 300 feet on each side of the monument of location and centerline of the claim. The general course of the vein and these premises is North and South.

The number, position, and markings on each claim corner are as follows:

<u>Corner</u>	<u>Position</u>	<u>Description</u>	<u>Markings</u>
No. 1	NE Corner	2" x 2" x 4' Wood Post	NE Corner LL36 <u>24</u>
No. 2	SE Corner	2" x 2" x 4' Wood Post	SE Corner LL36 <u>24</u>
No. 3	SW Corner	2" x 2" x 4' Wood Post	SW Corner LL36 <u>24</u>
No. 4	NW Corner	2" x 2" x 4' Wood Post	NW Corner LL36 <u>24</u>

As erected on the ground, each corner monument is marked as described above by metal tags.

The work of location consisted of making the claim maps as provided in NRS 517.040.

Palisade Ventures

By: Sandi Sullivan
Sandi Sullivan, Agent

Recording Requested by: Palisade Ventures

Please Return Receipts to: Carlin Trend Mining Services
369 - 5th Street
Elko, NV 89801

Official Record

Recording requested By
PALISADE VENTURES

Eureka County - NV

Mike Rebaleati - Recorder

Fee: \$20.50

Page 1 of 1

RPTT:

Recorded By: FES

Book- 0458 Page- 0060

CERTIFICATE OF LOCATION
LODE MINING CLAIM



TO WHOM IT MAY CONCERN:

The Undersigned hereby certifies that Palisade Ventures, whose mailing address is 109 Fir Street, Elko, NV 89801-3023, has located the LL36 25 lode mining claim in an unknown mining district, Eureka County, Nevada, on February 26, 2007. Said Claim is located in the following sections:

<u>1/4</u>	<u>Section</u>	<u>Township</u>	<u>Range</u>	<u>Meridian</u>
<u>SE</u>	<u>35</u>	<u>29</u> N	<u>49</u> E	Mt. Diablo
<u>SW</u>	<u>36</u>	<u>29</u> N	<u>49</u> E	Mt. Diablo
<u>NE</u>	<u>2</u>	<u>28</u> N	<u>49</u> E	Mt. Diablo
<u>NW</u>	<u>1</u>	<u>28</u> N	<u>49</u> E	Mt. Diablo

The Claim is approximately 1500 feet long and approximately 600 feet wide, such that 10 feet is claimed in a Northerly direction and 1490 feet is claimed in a Southerly direction from the point of discovery (monument of location), at which the Notice of Location is posted, together with 300 feet on each side of the monument of location and centerline of the claim. The general course of the vein and these premises is North and South.

The number, position, and markings on each claim corner are as follows:

<u>Corner</u>	<u>Position</u>	<u>Description</u>	<u>Markings</u>
No. 1	NE Corner	2" x 2" x 4' Wood Post	NE Corner LL36 <u>25</u>
No. 2	SE Corner	2" x 2" x 4' Wood Post	SE Corner LL36 <u>25</u>
No. 3	SW Corner	2" x 2" x 4' Wood Post	SW Corner LL36 <u>25</u>
No. 4	NW Corner	2" x 2" x 4' Wood Post	NW Corner LL36 <u>25</u>

As erected on the ground, each corner monument is marked as described above by metal tags.

The work of location consisted of making the claim maps as provided in NRS 517.040.

Palisade Ventures

By: Sandi Sullivan
Sandi Sullivan, Agent

Recording Requested by: Palisade Ventures

Please Return Receipts to: Carlin Trend Mining Services
369 - 5th Street
Elko, NV 89801

Official Record

Recording requested By
PALISADE VENTURES

Eureka County - NV

Mike Rebaleati - Recorder

Fee: \$20.50 Page 1 of 1

RPTT: Recorded By: FES

Book- 0458 Page- 0061

CERTIFICATE OF LOCATION
LODE MINING CLAIM



0209683

TO WHOM IT MAY CONCERN:

The Undersigned hereby certifies that Palisade Ventures, whose mailing address is 109 Fir Street, Elko, NV 89801-3023, has located the LL36 26 lode mining claim in an unknown mining district, Eureka County, Nevada, on February 26, 2007. Said Claim is located in the following sections.

<u>1/4</u>	<u>Section</u>	<u>Township</u>	<u>Range</u>	<u>Meridian</u>
<u>Sw</u>	<u>36</u>	<u>29</u> N	<u>49</u> E	Mt. Diablo
<u>Nw</u>	<u>1</u>	<u>28</u> N	<u>49</u> E	Mt. Diablo
---	---	---	---	Mt. Diablo
---	---	---	---	Mt. Diablo

The Claim is approximately 1500 feet long and approximately 600 feet wide, such that 10 feet is claimed in a Northerly direction and 1490 feet is claimed in a Southerly direction from the point of discovery (monument of location), at which the Notice of Location is posted, together with 300 feet on each side of the monument of location and centerline of the claim. The general course of the vein and these premises is North and South.

The number, position, and markings on each claim corner are as follows:

<u>Corner</u>	<u>Position</u>	<u>Description</u>	<u>Markings</u>
No. 1	NE Corner	2" x 2" x 4' Wood Post	NE Corner LL36 <u>26</u>
No. 2	SE Corner	2" x 2" x 4' Wood Post	SE Corner LL36 <u>26</u>
No. 3	SW Corner	2" x 2" x 4' Wood Post	SW Corner LL36 <u>26</u>
No. 4	NW Corner	2" x 2" x 4' Wood Post	NW Corner LL36 <u>26</u>

As erected on the ground, each corner monument is marked as described above by metal tags.

The work of location consisted of making the claim maps as provided in NRS 517.040.

Palisade Ventures

By: Sandi Sullivan
Sandi Sullivan, Agent

Recording Requested by: Palisade Ventures

Please Return Receipts to: Carlin Trend Mining Services
369 - 5th Street
Elko, NV 89801

Official Record

Recording requested By
PALISADE VENTURES

Eureka County - NV

Mike Rebaleati - Recorder

Fee: \$20.50

Page 1 of 1

RPTT:

Recorded By: FES

Book- 0458 Page- 0062

CERTIFICATE OF LOCATION
LODE MINING CLAIM



0209684

TO WHOM IT MAY CONCERN:

The Undersigned hereby certifies that Palisade Ventures, whose mailing address is 109 Fir Street, Elko, NV 89801-3023, has located the LL36 27 lode mining claim in an unknown mining district, Eureka County, Nevada, on April 10, 2007. Said Claim is located in the following sections:

<u>1/4</u>	<u>Section</u>	<u>Township</u>	<u>Range</u>	<u>Meridian</u>
<u>SE</u>	<u>25</u>	<u>29</u> N	<u>49</u> E	Mt. Diablo
<u>NE</u>	<u>36</u>	<u>29</u> N	<u>49</u> E	Mt. Diablo
---	---	---	---	Mt. Diablo
---	---	---	---	Mt. Diablo

The Claim is approximately 1500 feet long and approximately 600 feet wide, such that 1490 feet is claimed in a Northerly direction and 10 feet is claimed in a Southerly direction from the point of discovery (monument of location), at which the Notice of Location is posted, together with 300 feet on each side of the monument of location and centerline of the claim. The general course of the vein and these premises is North and South.

The number, position, and markings on each claim corner are as follows:

<u>Corner</u>	<u>Position</u>	<u>Description</u>	<u>Markings</u>
No. 1	NE Corner	2" x 2" x 4' Wood Post	NE Corner LL36 <u>27</u>
No. 2	SE Corner	2" x 2" x 4' Wood Post	SE Corner LL36 <u>27</u>
No. 3	SW Corner	2" x 2" x 4' Wood Post	SW Corner LL36 <u>27</u>
No. 4	NW Corner	2" x 2" x 4' Wood Post	NW Corner LL36 <u>27</u>

As erected on the ground, each corner monument is marked as described above by metal tags.

The work of location consisted of making the claim maps as provided in NRS 517.040.

Palisade Ventures

By: Sandi Sullivan

Sandi Sullivan, Agent

Recording Requested by: Palisade Ventures

Please Return Receipts to: Carlin Trend Mining Services
369 - 5th Street
Elko, NV 89801

Official Record

Recording requested By
PALISADE VENTURES

Eureka County - NV
Mike Rebaleati - Recorder

Fee \$20.50 Page 1 of 1
RPTT Recorded By: FES
Book- 0458 Page- 0063

CERTIFICATE OF LOCATION
LODE MINING CLAIM



TO WHOM IT MAY CONCERN:

The Undersigned hereby certifies that Palisade Ventures, whose mailing address is 109 Fir Street, Elko, NV 89801-3023, has located the LL36 28 lode mining claim in an unknown mining district, Eureka County, Nevada, on April 10, 2007. Said Claim is located in the following sections:

<u>1/4</u>	<u>Section</u>	<u>Township</u>	<u>Range</u>	<u>Meridian</u>
<u>SE</u>	<u>25</u>	<u>29</u> N	<u>49</u> E	Mt. Diablo
<u>SW</u>	<u>30</u>	<u>29</u> N	<u>50</u> E	Mt. Diablo
<u>NE</u>	<u>36</u>	<u>29</u> N	<u>49</u> E	Mt. Diablo
<u>NW</u>	<u>31</u>	<u>29</u> N	<u>50</u> E	Mt. Diablo

The Claim is approximately 1500 feet long and approximately 600 feet wide, such that 1490 feet is claimed in a Northerly direction and 10 feet is claimed in a Southerly direction from the point of discovery (monument of location), at which the Notice of Location is posted, together with 300 feet on each side of the monument of location and centerline of the claim. The general course of the vein and these premises is North and South.

The number, position, and markings on each claim corner are as follows:

<u>Corner</u>	<u>Position</u>	<u>Description</u>	<u>Markings</u>
No. 1	NE Corner	2" x 2" x 4' Wood Post	NE Corner LL36 <u>28</u>
No. 2	SE Corner	2" x 2" x 4' Wood Post	SE Corner LL36 <u>28</u>
No. 3	SW Corner	2" x 2" x 4' Wood Post	SW Corner LL36 <u>28</u>
No. 4	NW Corner	2" x 2" x 4' Wood Post	NW Corner LL36 <u>28</u>

As erected on the ground, each corner monument is marked as described above by metal tags.

The work of location consisted of making the claim maps as provided in NRS 517.040.

Palisade Ventures

By: Sandi Sullivan
Sandi Sullivan, Agent

Recording Requested by: Palisade Ventures

Please Return Receipts to: Carlin Trend Mining Services
369 - 5th Street
Elko, NV 89801

Official Record

Recording requested By
PALISADE VENTURES

Eureka County - NV

Mike Rebaleati - Recorder

Fee: \$20.50 Page 1 of 1
RPTT: Recorded By: FES
Book- 0458 Page- 0064

CERTIFICATE OF LOCATION
LODE MINING CLAIM



0209686

TO WHOM IT MAY CONCERN:

The Undersigned hereby certifies that Palisade Ventures, whose mailing address is 109 Fir Street, Elko, NV 89801-3023, has located the LL36 29 lode mining claim in an unknown mining district, Eureka County, Nevada, on April 10, 2007. Said Claim is located in the following sections:

<u>1/4</u>	<u>Section</u>	<u>Township</u>	<u>Range</u>	<u>Meridian</u>
<u>NE</u>	<u>36</u>	<u>29</u> N	<u>49</u> E	Mt. Diablo
---	---	---	---	Mt. Diablo
---	---	---	---	Mt. Diablo
---	---	---	---	Mt. Diablo

The Claim is approximately 1500 feet long and approximately 600 feet wide, such that 10 feet is claimed in a Northerly direction and 1490 feet is claimed in a Southerly direction from the point of discovery (monument of location), at which the Notice of Location is posted, together with 300 feet on each side of the monument of location and centerline of the claim. The general course of the vein and these premises is North and South.

The number, position, and markings on each claim corner are as follows:

<u>Corner</u>	<u>Position</u>	<u>Description</u>	<u>Markings</u>
No. 1	NE Corner	2" x 2" x 4' Wood Post	NE Corner LL36 <u>29</u>
No. 2	SE Corner	2" x 2" x 4' Wood Post	SE Corner LL36 <u>29</u>
No. 3	SW Corner	2" x 2" x 4' Wood Post	SW Corner LL36 <u>29</u>
No. 4	NW Corner	2" x 2" x 4' Wood Post	NW Corner LL36 <u>29</u>

As erected on the ground, each corner monument is marked as described above by metal tags.

The work of location consisted of making the claim maps as provided in NRS 517.040.

Palisade Ventures

By: Sandi Sullivan
Sandi Sullivan, Agent

Recording Requested by: Palisade Ventures

Please Return Receipts to: Carlin Trend Mining Services
369 - 5th Street
Elko, NV 89801

Official Record


Recording requested By
PALISADE VENTURES

Eureka County - NV

Mike Rebaleati - Recorder

Fee \$20.50 Page 1 of 1
RPTT: Recorded By: FES
Book- 0458 Page- 0065

CERTIFICATE OF LOCATION
LODE MINING CLAIM



TO WHOM IT MAY CONCERN:

The Undersigned hereby certifies that Palisade Ventures, whose mailing address is 109 Fir Street, Elko, NV 89801-3023, has located the LL36 30 lode mining claim in an unknown mining district, Eureka County, Nevada, on April 10, 2007. Said Claim is located in the following sections:

<u>1/4</u>	<u>Section</u>	<u>Township</u>	<u>Range</u>	<u>Meridian</u>
<u>NE</u>	<u>36</u>	<u>29</u> N	<u>49</u> E	Mt. Diablo
<u>NW</u>	<u>31</u>	<u>29</u> N	<u>50</u> E	Mt. Diablo
---	---	---	---	Mt. Diablo
---	---	---	---	Mt. Diablo

The Claim is approximately 1500 feet long and approximately 600 feet wide, such that 10 feet is claimed in a Northerly direction and 1490 feet is claimed in a Southerly direction from the point of discovery (monument of location), at which the Notice of Location is posted, together with 300 feet on each side of the monument of location and centerline of the claim. The general course of the vein and these premises is North and South.

The number, position, and markings on each claim corner are as follows:

<u>Corner</u>	<u>Position</u>	<u>Description</u>	<u>Markings</u>
No. 1	NE Corner	2" x 2" x 4' Wood Post	NE Corner LL36 <u>30</u>
No. 2	SE Corner	2" x 2" x 4' Wood Post	SE Corner LL36 <u>30</u>
No. 3	SW Corner	2" x 2" x 4' Wood Post	SW Corner LL36 <u>30</u>
No. 4	NW Corner	2" x 2" x 4' Wood Post	NW Corner LL36 <u>30</u>

As erected on the ground, each corner monument is marked as described above by metal tags.

The work of location consisted of making the claim maps as provided in NRS 517.040.

Palisade Ventures

By: Sandi Sullivan
Sandi Sullivan, Agent

Recording Requested by: Palisade Ventures

Please Return Receipts to: Carlin Trend Mining Services
369 - 5th Street
Elko, NV 89801

Official Record

Recording requested By
PALISADE VENTURES

Eureka County - NV

Mike Rebaleati - Recorder

Fee: \$20.50 Page 1 of 1
RPTT: Recorded By: FES
Book- 0458 Page- 0066

CERTIFICATE OF LOCATION
LODE MINING CLAIM



0209688

TO WHOM IT MAY CONCERN:

The Undersigned hereby certifies that Palisade Ventures, whose mailing address is 109 Fir Street, Elko, NV 89801-3023, has located the LL36 31 lode mining claim in an unknown mining district, Eureka County, Nevada, on April 10, 2007. Said Claim is located in the following sections:

<u>1/4</u>	<u>Section</u>	<u>Township</u>	<u>Range</u>	<u>Meridian</u>
<u>3E</u>	<u>36</u>	<u>29</u> N	<u>49</u> E	Mt. Diablo
_____	_____	_____ N	_____ E	Mt. Diablo
_____	_____	_____ N	_____ E	Mt. Diablo
_____	_____	_____ N	_____ E	Mt. Diablo

The Claim is approximately 1500 feet long and approximately 600 feet wide, such that 1490 feet is claimed in a Northerly direction and 10 feet is claimed in a Southerly direction from the point of discovery (monument of location), at which the Notice of Location is posted, together with 300 feet on each side of the monument of location and centerline of the claim. The general course of the vein and these premises is North and South.

The number, position, and markings on each claim corner are as follows:

<u>Corner</u>	<u>Position</u>	<u>Description</u>	<u>Markings</u>
No. 1	NE Corner	2" x 2" x 4' Wood Post	NE Corner LL36 <u>31</u>
No. 2	SE Corner	2" x 2" x 4' Wood Post	SE Corner LL36 <u>31</u>
No. 3	SW Corner	2" x 2" x 4' Wood Post	SW Corner LL36 <u>31</u>
No. 4	NW Corner	2" x 2" x 4' Wood Post	NW Corner LL36 <u>31</u>

As erected on the ground, each corner monument is marked as described above by metal tags.

The work of location consisted of making the claim maps as provided in NRS 517.040.

Palisade Ventures

By: Sandi Sullivan
Sandi Sullivan, Agent

Recording Requested by: Palisade Ventures

Please Return Receipts to: Carlin Trend Mining Services
369 - 5th Street
Elko, NV 89801

Official Record

Recording requested By
PALISADE VENTURES

Eureka County - NV

Mike Rebaleati - Recorder

Fee: \$20.50 Page 1 of 1
RPTT: Recorded By: FES
Book- 0458 Page- 0067

CERTIFICATE OF LOCATION
LODE MINING CLAIM



0209689

TO WHOM IT MAY CONCERN:

The Undersigned hereby certifies that Palisade Ventures, whose mailing address is 109 Fir Street, Elko, NV 89801-3023, has located the LL36 32 lode mining claim in an unknown mining district, Eureka County, Nevada, on April 10, 2007. Said Claim is located in the following sections:

<u>1/4</u>	<u>Section</u>	<u>Township</u>	<u>Range</u>	<u>Meridian</u>
<u>SE</u>	<u>36</u>	<u>29</u> N	<u>49</u> E	Mt. Diablo
<u>SW</u>	<u>31</u>	<u>29</u> N	<u>50</u> E	Mt. Diablo
---	---	---	---	Mt. Diablo
---	---	---	---	Mt. Diablo

The Claim is approximately 1500 feet long and approximately 600 feet wide, such that 1490 feet is claimed in a Northerly direction and 10 feet is claimed in a Southerly direction from the point of discovery (monument of location), at which the Notice of Location is posted, together with 300 feet on each side of the monument of location and centerline of the claim. The general course of the vein and these premises is North and South.

The number, position, and markings on each claim corner are as follows:

<u>Corner</u>	<u>Position</u>	<u>Description</u>	<u>Markings</u>
No. 1	NE Corner	2" x 2" x 4' Wood Post	NE Corner LL36 <u>32</u>
No. 2	SE Corner	2" x 2" x 4' Wood Post	SE Corner LL36 <u>32</u>
No. 3	SW Corner	2" x 2" x 4' Wood Post	SW Corner LL36 <u>32</u>
No. 4	NW Corner	2" x 2" x 4' Wood Post	NW Corner LL36 <u>32</u>

As erected on the ground, each corner monument is marked as described above by metal tags.

The work of location consisted of making the claim maps as provided in NRS 517.040.

Palisade Ventures

By: Sandi Sullivan
Sandi Sullivan, Agent

Recording Requested by: Palisade Ventures

Please Return Receipts to: Carlin Trend Mining Services
369 - 5th Street
Elko, NV 89801

Official Record

Recording requested By
PALISADE VENTURES

Eureka County - NV
Mike Rebaleati - Recorder

Fee: \$20.50

Page 1 of 1

RPTT:

Recorded By: FES

Book- 0458 Page- 0068

CERTIFICATE OF LOCATION
LODE MINING CLAIM



0209690

TO WHOM IT MAY CONCERN:

The Undersigned hereby certifies that Palisade Ventures, whose mailing address is 109 Fir Street, Elko, NV 89801-3023, has located the LL36 33 lode mining claim in an unknown mining district, Eureka County, Nevada, on April 10, 2007. Said Claim is located in the following sections:

<u>1/4</u>	<u>Section</u>	<u>Township</u>	<u>Range</u>	<u>Meridian</u>
<u>SE</u>	<u>36</u>	<u>29</u> N	<u>49</u> E	Mt. Diablo
<u>NE</u>	<u>1</u>	<u>28</u> N	<u>49</u> E	Mt. Diablo
---	---	---	---	Mt. Diablo
---	---	---	---	Mt. Diablo

The Claim is approximately 1500 feet long and approximately 600 feet wide, such that 10 feet is claimed in a Northerly direction and 1490 feet is claimed in a Southerly direction from the point of discovery (monument of location), at which the Notice of Location is posted, together with 300 feet on each side of the monument of location and centerline of the claim. The general course of the vein and these premises is North and South.

The number, position, and markings on each claim corner are as follows:

<u>Corner</u>	<u>Position</u>	<u>Description</u>	<u>Markings</u>
No. 1	NE Corner	2" x 2" x 4' Wood Post	NE Corner LL36 <u>33</u>
No. 2	SE Corner	2" x 2" x 4' Wood Post	SE Corner LL36 <u>33</u>
No. 3	SW Corner	2" x 2" x 4' Wood Post	SW Corner LL36 <u>33</u>
No. 4	NW Corner	2" x 2" x 4' Wood Post	NW Corner LL36 <u>33</u>

As erected on the ground, each corner monument is marked as described above by metal tags.

The work of location consisted of making the claim maps as provided in NRS 517.040.

Palisade Ventures

By: Sandi Sullivan
Sandi Sullivan, Agent

Recording Requested by: Palisade Ventures

Please Return Receipts to: Carlin Trend Mining Services
369 - 5th Street
Elko, NV 89801

Official Record

Recording requested By
PALISADE VENTURES

Eureka County - NV

Mike Rebaleati - Recorder

Fee: \$20.50

Page 1 of 1

RPTT:

Recorded By: FES

Book- 0458 Page- 0069

CERTIFICATE OF LOCATION
LODE MINING CLAIM



0209691

TO WHOM IT MAY CONCERN:

The Undersigned hereby certifies that Palisade Ventures, whose mailing address is 109 Fir Street, Elko, NV 89801-3023, has located the LL36 34 lode mining claim in an unknown mining district, Eureka County, Nevada, on April 10, 2007. Said Claim is located in the following sections:

<u>1/4</u>	<u>Section</u>	<u>Township</u>	<u>Range</u>	<u>Meridian</u>
<u>SE</u>	<u>36</u>	<u>29</u> N	<u>49</u> E	Mt. Diablo
<u>SW</u>	<u>31</u>	<u>29</u> N	<u>50</u> E	Mt. Diablo
<u>NE</u>	<u>1</u>	<u>28</u> N	<u>49</u> E	Mt. Diablo
<u>NW</u>	<u>6</u>	<u>28</u> N	<u>50</u> E	Mt. Diablo

The Claim is approximately 1500 feet long and approximately 600 feet wide, such that 10 feet is claimed in a Northerly direction and 1490 feet is claimed in a Southerly direction from the point of discovery (monument of location), at which the Notice of Location is posted, together with 300 feet on each side of the monument of location and centerline of the claim. The general course of the vein and these premises is North and South.

The number, position, and markings on each claim corner are as follows:

<u>Corner</u>	<u>Position</u>	<u>Description</u>	<u>Markings</u>
No. 1	NE Corner	2" x 2" x 4' Wood Post	NE Corner LL36 <u>34</u>
No. 2	SE Corner	2" x 2" x 4' Wood Post	SE Corner LL36 <u>34</u>
No. 3	SW Corner	2" x 2" x 4' Wood Post	SW Corner LL36 <u>34</u>
No. 4	NW Corner	2" x 2" x 4' Wood Post	NW Corner LL36 <u>34</u>

As erected on the ground, each corner monument is marked as described above by metal tags.

The work of location consisted of making the claim maps as provided in NRS 517.040.

Palisade Ventures

By: Sandi Sullivan

Sandi Sullivan, Agent

Recording Requested by: Palisade Ventures

Please Return Receipts to: Carlin Trend Mining Services
369 - 5th Street
Elko, NV 89801

DOC # 0209692

05/17/2007 04:09 PM

Official Record

Recording requested By
PALISADE VENTURES

Eureka County - NV

Mike Rebaleati - Recorder

Fee: \$20.50 Page 1 of 1
RPTT: Recorded By: FES
Book- 0458 Page- 0070

CERTIFICATE OF LOCATION
LODE MINING CLAIM



TO WHOM IT MAY CONCERN:

The Undersigned hereby certifies that Palisade Ventures, whose mailing address is 109 Fir Street, Elko, NV 89801-3023, has located the LM30 1 lode mining claim in an unknown mining district, Eureka County, Nevada, on February 16, 2007. Said Claim is located in the following sections:

<u>1/4</u>	<u>Section</u>	<u>Township</u>	<u>Range</u>	<u>Meridian</u>
<u>SW</u>	<u>19</u>	29N	<u>50 E</u>	Mt. Diablo
<u>SE</u>	<u>19</u>	29N	<u>50 E</u>	Mt. Diablo
<u>NW</u>	<u>30</u>	29N	<u>50 E</u>	Mt. Diablo
<u>NE</u>	<u>30</u>	29N	<u>50 E</u>	Mt. Diablo

The Claim is approximately 1500 feet long and approximately 600 feet wide, such that 10 feet is claimed in an Easterly direction and 1490 feet is claimed in a Westerly direction from the point of discovery (monument of location), at which the Notice of Location is posted, together with 300 feet on each side of the monument of location and centerline of the claim. The general course of the vein and these premises is East and West.

The number, position, and markings on each claim corner are as follows:

<u>Corner</u>	<u>Position</u>	<u>Description</u>	<u>Markings</u>
No. 1	NE Corner	2" x 2" x 4' Wood Post	NE Corner LM30 <u>1</u>
No. 2	SE Corner	2" x 2" x 4' Wood Post	SE Corner LM30 <u>1</u>
No. 3	SW Corner	2" x 2" x 4' Wood Post	SW Corner LM30 <u>1</u>
No. 4	NW Corner	2" x 2" x 4' Wood Post	NW Corner LM30 <u>1</u>

As erected on the ground, each corner monument is marked as described above by metal tags.

The work of location consisted of making the claim maps as provided in NRS 517.040.

Palisade Ventures

By: Sandi Sullivan
Sandi Sullivan, Agent

Recording Requested by: Palisade Ventures

Please Return Receipts to: Carlin Trend Mining Services
369 - 5th Street
Elko, NV 89801

Official Record

Recording requested By
PALISADE VENTURES

Eureka County - NV

Mike Rebaleati - Recorder

Fee: \$20.50 Page 1 of 1
RPTT: Recorded By: FES
Book- 0458 Page- 0071

CERTIFICATE OF LOCATION
LODE MINING CLAIM



TO WHOM IT MAY CONCERN:

The Undersigned hereby certifies that Palisade Ventures, whose mailing address is 109 Fir Street, Elko, NV 89801-3023, has located the LM30 2 lode mining claim in an unknown mining district, Eureka County, Nevada, on February 16, 2007. Said Claim is located in the following sections:

<u>1/4</u>	<u>Section</u>	<u>Township</u>	<u>Range</u>	<u>Meridian</u>
<u>SE</u>	<u>19</u>	29N	<u>50</u> E	Mt. Diablo
<u>NE</u>	<u>30</u>	29N	<u>50</u> E	Mt. Diablo
---	---	29N	---	Mt. Diablo
---	---	29N	---	Mt. Diablo

The Claim is approximately 1500 feet long and approximately 600 feet wide, such that 1490 feet is claimed in an Easterly direction and 10 feet is claimed in a Westerly direction from the point of discovery (monument of location), at which the Notice of Location is posted, together with 300 feet on each side of the monument of location and centerline of the claim. The general course of the vein and these premises is East and West.

The number, position, and markings on each claim corner are as follows:

<u>Corner</u>	<u>Position</u>	<u>Description</u>	<u>Markings</u>
No. 1	NE Corner	2" x 2" x 4' Wood Post	NE Corner LM30 <u>2</u>
No. 2	SE Corner	2" x 2" x 4' Wood Post	SE Corner LM30 <u>2</u>
No. 3	SW Corner	2" x 2" x 4' Wood Post	SW Corner LM30 <u>2</u>
No. 4	NW Corner	2" x 2" x 4' Wood Post	NW Corner LM30 <u>2</u>

As erected on the ground, each corner monument is marked as described above by metal tags.

The work of location consisted of making the claim maps as provided in NRS 517.040.

Palisade Ventures

By: Sandi Sullivan
Sandi Sullivan, Agent

Recording Requested by: Palisade Ventures

Please Return Receipts to: Carlin Trend Mining Services
369 - 5th Street
Elko, NV 89801

Official Record

Recording requested By
PALISADE VENTURES

Eureka County - NV

Mike Rebaleati - Recorder

Fee: \$20.50

Page 1 of 1

RPTT:

Recorded By: FES

Book- 0458 Page-

0072

CERTIFICATE OF LOCATION
LODE MINING CLAIM



0209694

TO WHOM IT MAY CONCERN:

The Undersigned hereby certifies that Palisade Ventures, whose mailing address is 109 Fir Street, Elko, NV 89801-3023, has located the LM30 3 lode mining claim in an unknown mining district, Eureka County, Nevada, on February 16, 2007. Said Claim is located in the following sections:

<u>1/4</u>	<u>Section</u>	<u>Township</u>	<u>Range</u>	<u>Meridian</u>
<u>NW</u>	<u>30</u>	29N	<u>50 E</u>	Mt. Diablo
<u>NE</u>	<u>30</u>	29N	<u>50 E</u>	Mt. Diablo
---	---	29N	---	Mt. Diablo
---	---	29N	---	Mt. Diablo

The Claim is approximately 1500 feet long and approximately 600 feet wide, such that 10 feet is claimed in an Easterly direction and 1490 feet is claimed in a Westerly direction from the point of discovery (monument of location), at which the Notice of Location is posted, together with 300 feet on each side of the monument of location and centerline of the claim. The general course of the vein and these premises is East and West.

The number, position, and markings on each claim corner are as follows:

<u>Corner</u>	<u>Position</u>	<u>Description</u>	<u>Markings</u>
No. 1	NE Corner	2" x 2" x 4' Wood Post	NE Corner LM30 <u>3</u>
No. 2	SE Corner	2" x 2" x 4' Wood Post	SE Corner LM30 <u>3</u>
No. 3	SW Corner	2" x 2" x 4' Wood Post	SW Corner LM30 <u>3</u>
No. 4	NW Corner	2" x 2" x 4' Wood Post	NW Corner LM30 <u>3</u>

As erected on the ground, each corner monument is marked as described above by metal tags.

The work of location consisted of making the claim maps as provided in NRS 517.040.

Palisade-Ventures

By: Sandi Sullivan
Sandi Sullivan, Agent

Recording Requested by: Palisade Ventures

Please Return Receipts to: Carlin Trend Mining Services
369 - 5th Street
Elko, NV 89801

Official Record

Recording requested By
PALISADE VENTURES

Eureka County - NV

Mike Rebaleati - Recorder

Fee: \$20.50

Page 1 of 1

RPTT:

Recorded By: FES

Book- 0458 Page- 0073

CERTIFICATE OF LOCATION
LODE MINING CLAIM



0209695

TO WHOM IT MAY CONCERN:

The Undersigned hereby certifies that Palisade Ventures, whose mailing address is 109 Fir Street, Elko, NV 89801-3023, has located the LM30 4 lode mining claim in an unknown mining district, Eureka County, Nevada, on February 16, 2007. Said Claim is located in the following sections:

<u>1/4</u>	<u>Section</u>	<u>Township</u>	<u>Range</u>	<u>Meridian</u>
<u>NE</u>	<u>30</u>	29N	<u>50 E</u>	Mt. Diablo
---	---	29N	---	Mt. Diablo
---	---	29N	---	Mt. Diablo
---	---	29N	---	Mt. Diablo

The Claim is approximately 1500 feet long and approximately 600 feet wide, such that 1490 feet is claimed in an Easterly direction and 10 feet is claimed in a Westerly direction from the point of discovery (monument of location), at which the Notice of Location is posted, together with 300 feet on each side of the monument of location and centerline of the claim. The general course of the vein and these premises is East and West.

The number, position, and markings on each claim corner are as follows:

<u>Corner</u>	<u>Position</u>	<u>Description</u>	<u>Markings</u>
No. 1	NE Corner	2" x 2" x 4' Wood Post	NE Corner LM30 <u>4</u>
No. 2	SE Corner	2" x 2" x 4' Wood Post	SE Corner LM30 <u>4</u>
No. 3	SW Corner	2" x 2" x 4' Wood Post	SW Corner LM30 <u>4</u>
No. 4	NW Corner	2" x 2" x 4' Wood Post	NW Corner LM30 <u>4</u>

As erected on the ground, each corner monument is marked as described above by metal tags.

The work of location consisted of making the claim maps as provided in NRS 517.040.

Palisade Ventures

By: Sandi Sullivan
Sandi Sullivan, Agent

Recording Requested by: Palisade Ventures

Please Return Receipts to: Carlin Trend Mining Services
369 - 5th Street
Elko, NV 89801

Official Record

Recording requested By
PALISADE VENTURES

Eureka County - NV

Mike Rebaleati - Recorder

Fee: \$20.50

Page 1 of 1

RPTT:

Recorded By: FES

Book- 0458 Page- 0074

CERTIFICATE OF LOCATION
LODE MINING CLAIM



TO WHOM IT MAY CONCERN:

The Undersigned hereby certifies that Palisade Ventures, whose mailing address is 109 Fir Street, Elko, NV 89801-3023, has located the LM30 5 lode mining claim in an unknown mining district, Eureka County, Nevada, on February 16, 2007. Said Claim is located in the following sections:

<u>1/4</u>	<u>Section</u>	<u>Township</u>	<u>Range</u>	<u>Meridian</u>
<u>NW</u>	<u>30</u>	29N	<u>50E</u>	Mt. Diablo
<u>NE</u>	<u>30</u>	29N	<u>50E</u>	Mt. Diablo
---	---	29N	---	Mt. Diablo
---	---	29N	---	Mt. Diablo

The Claim is approximately 1500 feet long and approximately 600 feet wide, such that 10 feet is claimed in an Easterly direction and 1490 feet is claimed in a Westerly direction from the point of discovery (monument of location), at which the Notice of Location is posted, together with 300 feet on each side of the monument of location and centerline of the claim. The general course of the vein and these premises is East and West.

The number, position, and markings on each claim corner are as follows:

<u>Corner</u>	<u>Position</u>	<u>Description</u>	<u>Markings</u>
No. 1	NE Corner	2" x 2" x 4' Wood Post	NE Corner LM30 <u>5</u>
No. 2	SE Corner	2" x 2" x 4' Wood Post	SE Corner LM30 <u>5</u>
No. 3	SW Corner	2" x 2" x 4' Wood Post	SW Corner LM30 <u>5</u>
No. 4	NW Corner	2" x 2" x 4' Wood Post	NW Corner LM30 <u>5</u>

As erected on the ground, each corner monument is marked as described above by metal tags.

The work of location consisted of making the claim maps as provided in NRS 517.040.

Palisade Ventures

By: Sandi Sullivan
Sandi Sullivan, Agent

Recording Requested by: Palisade Ventures

Please Return Receipts to: Carlin Trend Mining Services
369 - 5th Street
Elko, NV 89801

Official Record

Recording requested By
PALISADE VENTURES

Eureka County - NV

Mike Rebaleati - Recorder

Fee: \$20.50

Page 1 of 1

RPTT:

Recorded By: FES

Book- 0458 Page- 0075

CERTIFICATE OF LOCATION
LODE MINING CLAIM



0209697

TO WHOM IT MAY CONCERN:

The Undersigned hereby certifies that Palisade Ventures, whose mailing address is 109 Fir Street, Elko, NV 89801-3023, has located the LM30 6 lode mining claim in an unknown mining district, Eureka County, Nevada, on February 16, 2007. Said Claim is located in the following sections:

<u>1/4</u>	<u>Section</u>	<u>Township</u>	<u>Range</u>	<u>Meridian</u>
<u>NE</u>	<u>30</u>	<u>29N</u>	<u>50 E</u>	<u>Mt. Diablo</u>
---	---	<u>29N</u>	<u>E</u>	<u>Mt. Diablo</u>
---	---	<u>29N</u>	<u>E</u>	<u>Mt. Diablo</u>
---	---	<u>29N</u>	<u>E</u>	<u>Mt. Diablo</u>

The Claim is approximately 1500 feet long and approximately 600 feet wide, such that 1490 feet is claimed in an Easterly direction and 10 feet is claimed in a Westerly direction from the point of discovery (monument of location), at which the Notice of Location is posted, together with 300 feet on each side of the monument of location and centerline of the claim. The general course of the vein and these premises is East and West.

The number, position, and markings on each claim corner are as follows:

<u>Corner</u>	<u>Position</u>	<u>Description</u>	<u>Markings</u>
No. 1	NE Corner	2" x 2" x 4' Wood Post	NE Corner LM30 <u>6</u>
No. 2	SE Corner	2" x 2" x 4' Wood Post	SE Corner LM30 <u>6</u>
No. 3	SW Corner	2" x 2" x 4' Wood Post	SW Corner LM30 <u>6</u>
No. 4	NW Corner	2" x 2" x 4' Wood Post	NW Corner LM30 <u>6</u>

As erected on the ground, each corner monument is marked as described above by metal tags.

The work of location consisted of making the claim maps as provided in NRS 517.040.

Palisade Ventures

By: Sandi Sullivan
Sandi Sullivan, Agent

Recording Requested by: Palisade Ventures

Please Return Receipts to: Carlin Trend Mining Services
369 - 5th Street
Elko, NV 89801

Official Record

Recording requested By
PALISADE VENTURES

Eureka County - NV

Mike Rebaleati - Recorder

Fee: \$20.50

Page 1 of 1

RPTT

Recorded By: FES

Book- 0458 Page- 0076

CERTIFICATE OF LOCATION
LODE MINING CLAIM



0209698

TO WHOM IT MAY CONCERN:

The Undersigned hereby certifies that Palisade Ventures, whose mailing address is 109 Fir Street, Elko, NV 89801-3023, has located the LM30 7 lode mining claim in an unknown mining district, Eureka County, Nevada, on February 16, 2007. Said Claim is located in the following sections:

<u>1/4</u>	<u>Section</u>	<u>Township</u>	<u>Range</u>	<u>Meridian</u>
<u>NW</u>	<u>30</u>	29N	<u>50E</u>	Mt. Diablo
<u>NE</u>	<u>30</u>	29N	<u>50E</u>	Mt. Diablo
---	---	29N	---	Mt. Diablo
---	---	29N	---	Mt. Diablo

The Claim is approximately 1500 feet long and approximately 600 feet wide, such that 10 feet is claimed in an Easterly direction and 1490 feet is claimed in a Westerly direction from the point of discovery (monument of location), at which the Notice of Location is posted, together with 300 feet on each side of the monument of location and centerline of the claim. The general course of the vein and these premises is East and West.

The number, position, and markings on each claim corner are as follows:

<u>Corner</u>	<u>Position</u>	<u>Description</u>	<u>Markings</u>
No. 1	NE Corner	2" x 2" x 4' Wood Post	NE Corner LM30 <u>7</u>
No. 2	SE Corner	2" x 2" x 4' Wood Post	SE Corner LM30 <u>7</u>
No. 3	SW Corner	2" x 2" x 4' Wood Post	SW Corner LM30 <u>7</u>
No. 4	NW Corner	2" x 2" x 4' Wood Post	NW Corner LM30 <u>7</u>

As erected on the ground, each corner monument is marked as described above by metal tags.

The work of location consisted of making the claim maps as provided in NRS 517.040.

Palisade Ventures

By: Sandi Sullivan
Sandi Sullivan, Agent

Recording Requested by: Palisade Ventures

Please Return Receipts to: Carlin Trend Mining Services
369 - 5th Street
Elko, NV 89801

Official Record

Recording requested By
PALISADE VENTURES

Eureka County - NV
Mike Rebaleati - Recorder

Fee: \$20.50

Page 1 of 1

RPTT:

Recorded By: FES

Book- 0458 Page- 0077

CERTIFICATE OF LOCATION
LODE MINING CLAIM



0209699

TO WHOM IT MAY CONCERN:

The Undersigned hereby certifies that Palisade Ventures, whose mailing address is 109 Fir Street, Elko, NV 89801-3023, has located the LM30 8 lode mining claim in an unknown mining district, Eureka County, Nevada, on February 16, 2007. Said Claim is located in the following sections:

<u>1/4</u>	<u>Section</u>	<u>Township</u>	<u>Range</u>	<u>Meridian</u>
<u>NE</u>	<u>30</u>	29N	<u>50 E</u>	Mt. Diablo
---	---	29N	---	Mt. Diablo
---	---	29N	---	Mt. Diablo
---	---	29N	---	Mt. Diablo

The Claim is approximately 1500 feet long and approximately 600 feet wide, such that 1490 feet is claimed in an Easterly direction and 10 feet is claimed in a Westerly direction from the point of discovery (monument of location), at which the Notice of Location is posted, together with 300 feet on each side of the monument of location and centerline of the claim. The general course of the vein and these premises is East and West.

The number, position, and markings on each claim corner are as follows:

<u>Corner</u>	<u>Position</u>	<u>Description</u>	<u>Markings</u>
No. 1	NE Corner	2" x 2" x 4' Wood Post	NE Corner LM30 <u>8</u>
No. 2	SE Corner	2" x 2" x 4' Wood Post	SE Corner LM30 <u>8</u>
No. 3	SW Corner	2" x 2" x 4' Wood Post	SW Corner LM30 <u>8</u>
No. 4	NW Corner	2" x 2" x 4' Wood Post	NW Corner LM30 <u>8</u>

As erected on the ground, each corner monument is marked as described above by metal tags.

The work of location consisted of making the claim maps as provided in NRS 517.040.

Palisade Ventures

By: Sandi Sullivan
Sandi Sullivan, Agent

Recording Requested by: Palisade Ventures

Please Return Receipts to: Carlin Trend Mining Services
369 - 5th Street
Elko, NV 89801

Official Record

Recording requested By
PALISADE VENTURES

Eureka County - NV

Mike Rebaleati - Recorder

Fee: \$20.50

Page 1 of 1

RPTT:

Recorded By: FES

Book- 0458 Page- 0078

CERTIFICATE OF LOCATION
LODE MINING CLAIM



0209700

TO WHOM IT MAY CONCERN:

The Undersigned hereby certifies that Palisade Ventures, whose mailing address is 109 Fir Street, Elko, NV 89801-3023, has located the LM30 9 lode mining claim in an unknown mining district, Eureka County, Nevada, on February 16, 2007. Said Claim is located in the following sections:

<u>1/4</u>	<u>Section</u>	<u>Township</u>	<u>Range</u>	<u>Meridian</u>
<u>NW</u>	<u>30</u>	29N	<u>50E</u>	Mt. Diablo
<u>NE</u>	<u>30</u>	29N	<u>50E</u>	Mt. Diablo
<u>SW</u>	<u>30</u>	29N	<u>50E</u>	Mt. Diablo
<u>SE</u>	<u>30</u>	29N	<u>50E</u>	Mt. Diablo

The Claim is approximately 1500 feet long and approximately 600 feet wide, such that 10 feet is claimed in an Easterly direction and 1490 feet is claimed in a Westerly direction from the point of discovery (monument of location), at which the Notice of Location is posted, together with 300 feet on each side of the monument of location and centerline of the claim. The general course of the vein and these premises is East and West.

The number, position, and markings on each claim corner are as follows:

<u>Corner</u>	<u>Position</u>	<u>Description</u>	<u>Markings</u>
No. 1	NE Corner	2" x 2" x 4' Wood Post	NE Corner LM30 <u>9</u>
No. 2	SE Corner	2" x 2" x 4' Wood Post	SE Corner LM30 <u>9</u>
No. 3	SW Corner	2" x 2" x 4' Wood Post	SW Corner LM30 <u>9</u>
No. 4	NW Corner	2" x 2" x 4' Wood Post	NW Corner LM30 <u>9</u>

As erected on the ground, each corner monument is marked as described above by metal tags.

The work of location consisted of making the claim maps as provided in NRS 517.040.

Palisade Ventures

By: Sandi Sullivan
Sandi Sullivan, Agent

Recording Requested by: Palisade Ventures

Please Return Receipts to: Carlin Trend Mining Services
369 - 5th Street
Elko, NV 89801

Official Record

Recording requested By
PALISADE VENTURES

Eureka County - NV

Mike Rebaleati - Recorder

Fee: \$20.50

Page 1 of 1

RPTT:

Recorded By: FES

Book- 0458 Page- 0079

CERTIFICATE OF LOCATION
LODE MINING CLAIM



0209701

TO WHOM IT MAY CONCERN:

The Undersigned hereby certifies that Palisade Ventures, whose mailing address is 109 Fir Street, Elko, NV 89801-3023, has located the LM30 10 lode mining claim in an unknown mining district, Eureka County, Nevada, on February 16, 2007. Said Claim is located in the following sections:

<u>1/4</u>	<u>Section</u>	<u>Township</u>	<u>Range</u>	<u>Meridian</u>
<u>NE</u>	<u>30</u>	29N	<u>50E</u>	Mt. Diablo
<u>SE</u>	<u>30</u>	29N	<u>50E</u>	Mt. Diablo
---	---	29N	---	Mt. Diablo
---	---	29N	---	Mt. Diablo

The Claim is approximately 1500 feet long and approximately 600 feet wide, such that 1490 feet is claimed in an Easterly direction and 10 feet is claimed in a Westerly direction from the point of discovery (monument of location), at which the Notice of Location is posted, together with 300 feet on each side of the monument of location and centerline of the claim. The general course of the vein and these premises is East and West.

The number, position, and markings on each claim corner are as follows:

<u>Corner</u>	<u>Position</u>	<u>Description</u>	<u>Markings</u>
No. 1	NE Corner	2" x 2" x 4' Wood Post	NE Corner LM30 <u>10</u>
No. 2	SE Corner	2" x 2" x 4' Wood Post	SE Corner LM30 <u>10</u>
No. 3	SW Corner	2" x 2" x 4' Wood Post	SW Corner LM30 <u>10</u>
No. 4	NW Corner	2" x 2" x 4' Wood Post	NW Corner LM30 <u>10</u>

As erected on the ground, each corner monument is marked as described above by metal tags.

The work of location consisted of making the claim maps as provided in NRS 517.040.

Palisade Ventures

By: Sandi Sullivan
Sandi Sullivan, Agent

Recording Requested by: Palisade Ventures

Please Return Receipts to: Carlin Trend Mining Services
369 - 5th Street
Elko, NV 89801

**CERTIFICATE OF LOCATION
LODE MINING CLAIM**



TO WHOM IT MAY CONCERN:

The Undersigned hereby certifies that Palisade Ventures, whose mailing address is 109 Fir Street, Elko, NV 89801-3023, has located the LM30 11 lode mining claim in an unknown mining district, Eureka County, Nevada, on February 16, 2007. Said Claim is located in the following sections:

<u>1/4</u>	<u>Section</u>	<u>Township</u>	<u>Range</u>	<u>Meridian</u>
<u>SW</u>	<u>30</u>	29N	<u>50</u> E	Mt. Diablo
---	---	29N	---	Mt. Diablo
---	---	29N	---	Mt. Diablo
---	---	29N	---	Mt. Diablo

The Claim is approximately 1500 feet long and approximately 600 feet wide, such that 10 feet is claimed in an Easterly direction and 1490 feet is claimed in a Westerly direction from the point of discovery (monument of location), at which the Notice of Location is posted, together with 300 feet on each side of the monument of location and centerline of the claim. The general course of the vein and these premises is East and West.

The number, position, and markings on each claim corner are as follows:

<u>Corner</u>	<u>Position</u>	<u>Description</u>	<u>Markings</u>
No. 1	NE Corner	2" x 2" x 4' Wood Post	NE Corner LM30 <u>11</u>
No. 2	SE Corner	2" x 2" x 4' Wood Post	SE Corner LM30 <u>11</u>
No. 3	SW Corner	2" x 2" x 4' Wood Post	SW Corner LM30 <u>11</u>
No. 4	NW Corner	2" x 2" x 4' Wood Post	NW Corner LM30 <u>11</u>

As erected on the ground, each corner monument is marked as described above by metal tags.

The work of location consisted of making the claim maps as provided in NRS 517.040.

Palisade Ventures

By: Sandi Sullivan
Sandi Sullivan, Agent

Recording Requested by: Palisade Ventures

Please Return Receipts to: Carlin Trend Mining Services
369 - 5th Street
Elko, NV 89801

Official Record

Recording requested By
PALISADE VENTURES

Eureka County - NV

Mike Rebaleati - Recorder

Fee: \$20.50

Page 1 of 1

RPTT:

Recorded By: FES

Book- 0458 Page- 0081

CERTIFICATE OF LOCATION
LODE MINING CLAIM



TO WHOM IT MAY CONCERN:

The Undersigned hereby certifies that Palisade Ventures, whose mailing address is 109 Fir Street, Elko, NV 89801-3023, has located the LM30 12 lode mining claim in an unknown mining district, Eureka County, Nevada, on February 16, 2007. Said Claim is located in the following sections:

<u>1/4</u>	<u>Section</u>	<u>Township</u>	<u>Range</u>	<u>Meridian</u>
<u>SE</u>	<u>30</u>	29N	<u>50E</u>	Mt. Diablo
---	---	29N	---	Mt. Diablo
---	---	29N	---	Mt. Diablo
---	---	29N	---	Mt. Diablo

The Claim is approximately 1500 feet long and approximately 600 feet wide, such that 1490 feet is claimed in an Easterly direction and 10 feet is claimed in a Westerly direction from the point of discovery (monument of location), at which the Notice of Location is posted, together with 300 feet on each side of the monument of location and centerline of the claim. The general course of the vein and these premises is East and West.

The number, position, and markings on each claim corner are as follows:

<u>Corner</u>	<u>Position</u>	<u>Description</u>	<u>Markings</u>
No. 1	NE Corner	2" x 2" x 4' Wood Post	NE Corner LM30 <u>12</u>
No. 2	SE Corner	2" x 2" x 4' Wood Post	SE Corner LM30 <u>12</u>
No. 3	SW Corner	2" x 2" x 4' Wood Post	SW Corner LM30 <u>12</u>
No. 4	NW Corner	2" x 2" x 4' Wood Post	NW Corner LM30 <u>12</u>

As erected on the ground, each corner monument is marked as described above by metal tags.

The work of location consisted of making the claim maps as provided in NRS 517.040.

Palisade Ventures

By: Sandi Sullivan
Sandi Sullivan, Agent

Recording Requested by: Palisade Ventures

Please Return Receipts to: Carlin Trend Mining Services
369 - 5th Street
Elko, NV 89801

Official Record

Recording requested By
PALISADE VENTURES

Eureka County - NV

Mike Rebaleati - Recorder

Fee: \$20.50

Page 1 of 1

RPTT:

Recorded By: FES

Book- 0458 Page- 0082

CERTIFICATE OF LOCATION
LODE MINING CLAIM



0209704

TO WHOM IT MAY CONCERN:

The Undersigned hereby certifies that Palisade Ventures, whose mailing address is 109 Fir Street, Elko, NV 89801-3023, has located the LM30 13 lode mining claim in an unknown mining district, Eureka County, Nevada, on February 16, 2007. Said Claim is located in the following sections:

<u>1/4</u>	<u>Section</u>	<u>Township</u>	<u>Range</u>	<u>Meridian</u>
<u>SW</u>	<u>30</u>	29N	<u>50E</u>	Mt. Diablo
---	---	29N	E	Mt. Diablo
---	---	29N	E	Mt. Diablo
---	---	29N	E	Mt. Diablo

The Claim is approximately 1500 feet long and approximately 600 feet wide, such that 10 feet is claimed in an Easterly direction and 1490 feet is claimed in a Westerly direction from the point of discovery (monument of location), at which the Notice of Location is posted, together with 300 feet on each side of the monument of location and centerline of the claim. The general course of the vein and these premises is East and West.

The number, position, and markings on each claim corner are as follows:

<u>Corner</u>	<u>Position</u>	<u>Description</u>	<u>Markings</u>
No. 1	NE Corner	2" x 2" x 4' Wood Post	NE Corner LM30 <u>13</u>
No. 2	SE Corner	2" x 2" x 4' Wood Post	SE Corner LM30 <u>13</u>
No. 3	SW Corner	2" x 2" x 4' Wood Post	SW Corner LM30 <u>13</u>
No. 4	NW Corner	2" x 2" x 4' Wood Post	NW Corner LM30 <u>13</u>

As erected on the ground, each corner monument is marked as described above by metal tags.

The work of location consisted of making the claim maps as provided in NRS 517.040.

Palisade Ventures

By: Sandi Sullivan
Sandi Sullivan, Agent

Recording Requested by: Palisade Ventures

Please Return Receipts to: Carlin Trend Mining Services
369 - 5th Street
Elko, NV 89801

Official Record

Recording requested By
PALISADE VENTURES

Eureka County - NV

Mike Rebaleati - Recorder

Fee: \$20.50

Page 1 of 1

RPTT:

Recorded By: FES

Book- 0458 Page- 0083

CERTIFICATE OF LOCATION
LODE MINING CLAIM



0209705

TO WHOM IT MAY CONCERN:

The Undersigned hereby certifies that Palisade Ventures, whose mailing address is 109 Fir Street, Elko, NV 89801-3023, has located the LM30 14 lode mining claim in an unknown mining district, Eureka County, Nevada, on February 16, 2007. Said Claim is located in the following sections:

<u>1/4</u>	<u>Section</u>	<u>Township</u>	<u>Range</u>	<u>Meridian</u>
<u>SE</u>	<u>30</u>	29N	<u>50 E</u>	Mt. Diablo
---	---	29N	E	Mt. Diablo
---	---	29N	E	Mt. Diablo
---	---	29N	E	Mt. Diablo

The Claim is approximately 1500 feet long and approximately 600 feet wide, such that 1490 feet is claimed in an Easterly direction and 10 feet is claimed in a Westerly direction from the point of discovery (monument of location), at which the Notice of Location is posted, together with 300 feet on each side of the monument of location and centerline of the claim. The general course of the vein and these premises is East and West.

The number, position, and markings on each claim corner are as follows:

<u>Corner</u>	<u>Position</u>	<u>Description</u>	<u>Markings</u>
No. 1	NE Corner	2" x 2" x 4' Wood Post	NE Corner LM30 <u>14</u>
No. 2	SE Corner	2" x 2" x 4' Wood Post	SE Corner LM30 <u>14</u>
No. 3	SW Corner	2" x 2" x 4' Wood Post	SW Corner LM30 <u>14</u>
No. 4	NW Corner	2" x 2" x 4' Wood Post	NW Corner LM30 <u>14</u>

As erected on the ground, each corner monument is marked as described above by metal tags.

The work of location consisted of making the claim maps as provided in NRS 517.040.

Palisade Ventures

By: Sandi Sullivan
Sandi Sullivan, Agent

Recording Requested by: Palisade Ventures

Please Return Receipts to: Carlin Trend Mining Services
369 - 5th Street
Elko, NV 89801

Official Record

Recording requested By
PALISADE VENTURES

Eureka County - NV
Mike Rebaleati - Recorder

Fee: \$20.50 Page 1 of 1
RPTT: Recorded By: FES
Book- 0458 Page- 0084

CERTIFICATE OF LOCATION
LODE MINING CLAIM



TO WHOM IT MAY CONCERN:

The Undersigned hereby certifies that Palisade Ventures, whose mailing address is 109 Fir Street, Elko, NV 89801-3023, has located the LM30 15 lode mining claim in an unknown mining district, Eureka County, Nevada, on February 16, 2007. Said Claim is located in the following sections:

<u>1/4</u>	<u>Section</u>	<u>Township</u>	<u>Range</u>	<u>Meridian</u>
<u>Sw</u>	<u>30</u>	29N	<u>50</u> E	Mt. Diablo
---	---	29N	---	Mt. Diablo
---	---	29N	---	Mt. Diablo
---	---	29N	---	Mt. Diablo

The Claim is approximately 1500 feet long and approximately 600 feet wide, such that 10 feet is claimed in an Easterly direction and 1490 feet is claimed in a Westerly direction from the point of discovery (monument of location), at which the Notice of Location is posted, together with 300 feet on each side of the monument of location and centerline of the claim. The general course of the vein and these premises is East and West.

The number, position, and markings on each claim corner are as follows:

<u>Corner</u>	<u>Position</u>	<u>Description</u>	<u>Markings</u>
No. 1	NE Corner	2" x 2" x 4' Wood Post	NE Corner LM30 <u>15</u>
No. 2	SE Corner	2" x 2" x 4' Wood Post	SE Corner LM30 <u>15</u>
No. 3	SW Corner	2" x 2" x 4' Wood Post	SW Corner LM30 <u>15</u>
No. 4	NW Corner	2" x 2" x 4' Wood Post	NW Corner LM30 <u>15</u>

As erected on the ground, each corner monument is marked as described above by metal tags.

The work of location consisted of making the claim maps as provided in NRS 517.040.

Palisade-Ventures

By: Sandi Sullivan
Sandi Sullivan, Agent

Recording Requested by: Palisade Ventures

Please Return Receipts to: Carlin Trend Mining Services
369 - 5th Street
Elko, NV 89801

Official Record

Recording requested By
PALISADE VENTURES

Eureka County - NV

Mike Rebaleati - Recorder

Fee: \$20.50

Page 1 of 1

RPTT:

Recorded By: FES

Book- 0458 Page- 0085

CERTIFICATE OF LOCATION
LODE MINING CLAIM



TO WHOM IT MAY CONCERN:

The Undersigned hereby certifies that Palisade Ventures, whose mailing address is 109 Fir Street, Elko, NV 89801-3023, has located the LM30 16 lode mining claim in an unknown mining district, Eureka County, Nevada, on February 16, 2007. Said Claim is located in the following sections:

<u>1/4</u>	<u>Section</u>	<u>Township</u>	<u>Range</u>	<u>Meridian</u>
<u>SE</u>	<u>30</u>	29N	<u>50E</u>	Mt. Diablo
---	---	29N	<u>E</u>	Mt. Diablo
---	---	29N	<u>E</u>	Mt. Diablo
---	---	29N	<u>E</u>	Mt. Diablo

The Claim is approximately 1500 feet long and approximately 600 feet wide, such that 1490 feet is claimed in an Easterly direction and 10 feet is claimed in a Westerly direction from the point of discovery (monument of location), at which the Notice of Location is posted, together with 300 feet on each side of the monument of location and centerline of the claim. The general course of the vein and these premises is East and West.

The number, position, and markings on each claim corner are as follows:

<u>Corner</u>	<u>Position</u>	<u>Description</u>	<u>Markings</u>
No. 1	NE Corner	2" x 2" x 4' Wood Post	NE Corner LM30 <u>16</u>
No. 2	SE Corner	2" x 2" x 4' Wood Post	SE Corner LM30 <u>16</u>
No. 3	SW Corner	2" x 2" x 4' Wood Post	SW Corner LM30 <u>16</u>
No. 4	NW Corner	2" x 2" x 4' Wood Post	NW Corner LM30 <u>16</u>

As erected on the ground, each corner monument is marked as described above by metal tags.

The work of location consisted of making the claim maps as provided in NRS 517.040.

Palisade Ventures

By: Sandi Sullivan
Sandi Sullivan, Agent

Recording Requested by: Palisade Ventures

Please Return Receipts to: Carlin Trend Mining Services
369 - 5th Street
Elko, NV 89801

Official Record

Recording requested By
PALISADE VENTURES

Eureka County - NV

Mike Rebaleati - Recorder

Fee: \$20.50 Page 1 of 1
RPTT: Recorded By: FES
Book- 0458 Page- 0086

CERTIFICATE OF LOCATION
LODE MINING CLAIM



0209708

TO WHOM IT MAY CONCERN:

The Undersigned hereby certifies that Palisade Ventures, whose mailing address is 109 Fir Street, Elko, NV 89801-3023, has located the LM30 17 lode mining claim in an unknown mining district, Eureka County, Nevada, on February 16, 2007. Said Claim is located in the following sections:

<u>1/4</u>	<u>Section</u>	<u>Township</u>	<u>Range</u>	<u>Meridian</u>
<u>SW</u>	<u>30</u>	29N	<u>50</u> E	Mt. Diablo
<u>NW</u>	<u>31</u>	29N	<u>50</u> E	Mt. Diablo
---	---	29N	---	Mt. Diablo
---	---	29N	---	Mt. Diablo

The Claim is approximately 1500 feet long and approximately 600 feet wide, such that 10 feet is claimed in an Easterly direction and 1490 feet is claimed in a Westerly direction from the point of discovery (monument of location), at which the Notice of Location is posted, together with 300 feet on each side of the monument of location and centerline of the claim. The general course of the vein and these premises is East and West.

The number, position, and markings on each claim corner are as follows:

<u>Corner</u>	<u>Position</u>	<u>Description</u>	<u>Markings</u>
No. 1	NE Corner	2" x 2" x 4' Wood Post	NE Corner LM30 <u>17</u>
No. 2	SE Corner	2" x 2" x 4' Wood Post	SE Corner LM30 <u>17</u>
No. 3	SW Corner	2" x 2" x 4' Wood Post	SW Corner LM30 <u>17</u>
No. 4	NW Corner	2" x 2" x 4' Wood Post	NW Corner LM30 <u>17</u>

As erected on the ground, each corner monument is marked as described above by metal tags.

The work of location consisted of making the claim maps as provided in NRS 517.040.

Palisade Ventures

By: Sandi Sullivan
Sandi Sullivan, Agent

Recording Requested by: Palisade Ventures

Please Return Receipts to: Carlin Trend Mining Services
369 - 5th Street
Elko, NV 89801

Official Record

Recording requested By
PALISADE VENTURES

Eureka County - NV
Mike Rebaleati - Recorder

Fee: \$20.50 Page 1 of 1
RPTT: Recorded By: FES
Book- 0458 Page- 0087

CERTIFICATE OF LOCATION
LODE MINING CLAIM



TO WHOM IT MAY CONCERN:

The Undersigned hereby certifies that Palisade Ventures, whose mailing address is 109 Fir Street, Elko, NV 89801-3023, has located the LM30 18 lode mining claim in an unknown mining district, Eureka County, Nevada, on February 16, 2007. Said Claim is located in the following sections:

<u>1/4</u>	<u>Section</u>	<u>Township</u>	<u>Range</u>	<u>Meridian</u>
<u>SE</u>	<u>30</u>	29N	<u>50E</u>	Mt. Diablo
<u>NE</u>	<u>31</u>	29N	<u>50E</u>	Mt. Diablo
---	---	29N	---	Mt. Diablo
---	---	29N	---	Mt. Diablo

The Claim is approximately 1500 feet long and approximately 600 feet wide, such that 1490 feet is claimed in an Easterly direction and 10 feet is claimed in a Westerly direction from the point of discovery (monument of location), at which the Notice of Location is posted, together with 300 feet on each side of the monument of location and centerline of the claim. The general course of the vein and these premises is East and West.

The number, position, and markings on each claim corner are as follows:

<u>Corner</u>	<u>Position</u>	<u>Description</u>	<u>Markings</u>
No. 1	NE Corner	2" x 2" x 4' Wood Post	NE Corner LM30 <u>18</u>
No. 2	SE Corner	2" x 2" x 4' Wood Post	SE Corner LM30 <u>18</u>
No. 3	SW Corner	2" x 2" x 4' Wood Post	SW Corner LM30 <u>18</u>
No. 4	NW Corner	2" x 2" x 4' Wood Post	NW Corner LM30 <u>18</u>

As erected on the ground, each corner monument is marked as described above by metal tags.

The work of location consisted of making the claim maps as provided in NRS 517.040.

Palisade Ventures

By: Sandi Sullivan
Sandi Sullivan, Agent

Recording Requested by: Palisade Ventures

Please Return Receipts to: Carlin Trend Mining Services
369 - 5th Street
Elko, NV 89801

Official Record

Recording requested By
PALISADE VENTURES

Eureka County - NV
Mike Rebaleati - Recorder

Fee: \$20.50

Page 1 of 1

RPTT:

Recorded By: FES

Book- 0458 Page- 0088

CERTIFICATE OF LOCATION
LODE MINING CLAIM



0209710

TO WHOM IT MAY CONCERN:

The Undersigned hereby certifies that Palisade Ventures, whose mailing address is 109 Fir Street, Elko, NV 89801-3023, has located the LM30 19 lode mining claim in an unknown mining district, Eureka County, Nevada, on February 16, 2007. Said Claim is located in the following sections:

<u>1/4</u>	<u>Section</u>	<u>Township</u>	<u>Range</u>	<u>Meridian</u>
<u>SE</u>	<u>24</u>	29N	<u>49E</u>	Mt. Diablo
<u>NE</u>	<u>25</u>	29N	<u>49E</u>	Mt. Diablo
<u>SW</u>	<u>19</u>	29N	<u>50E</u>	Mt. Diablo
<u>NW</u>	<u>30</u>	29N	<u>50E</u>	Mt. Diablo

The Claim is approximately 1500 feet long and approximately 600 feet wide, such that 1490 feet is claimed in a Northerly direction and 10 feet is claimed in a Southerly direction from the point of discovery (monument of location), at which the Notice of Location is posted, together with 300 feet on each side of the monument of location and centerline of the claim. The general course of the vein and these premises is North and South.

The number, position, and markings on each claim corner are as follows:

<u>Corner</u>	<u>Position</u>	<u>Description</u>	<u>Markings</u>
No. 1	NE Corner	2" x 2" x 4' Wood Post	NE Corner LM30 <u>19</u>
No. 2	SE Corner	2" x 2" x 4' Wood Post	SE Corner LM30 <u>19</u>
No. 3	SW Corner	2" x 2" x 4' Wood Post	SW Corner LM30 <u>19</u>
No. 4	NW Corner	2" x 2" x 4' Wood Post	NW Corner LM30 <u>19</u>

As erected on the ground, each corner monument is marked as described above by metal tags.

The work of location consisted of making the claim maps as provided in NRS 517.040.

Palisade Ventures

By: Sandi Sullivan
Sandi Sullivan, Agent

Recording Requested by: Palisade Ventures

Please Return Receipts to: Carlin Trend Mining Services
369 - 5th Street
Elko, NV 89801

Official Record

Recording requested By
PALISADE VENTURES

Eureka County - NV

Mike Rebaleati - Recorder

Fee: \$20.50

Page 1 of 1

RPTT:

Recorded By: FES

Book- 0458 Page- 0089

CERTIFICATE OF LOCATION
LODE MINING CLAIM



0209711

TO WHOM IT MAY CONCERN:

The Undersigned hereby certifies that Palisade Ventures, whose mailing address is 109 Fir Street, Elko, NV 89801-3023, has located the LM30 20 lode mining claim in an unknown mining district, Eureka County, Nevada, on February 16, 2007. Said Claim is located in the following sections:

<u>1/4</u>	<u>Section</u>	<u>Township</u>	<u>Range</u>	<u>Meridian</u>
<u>SW</u>	<u>19</u>	29N	<u>50</u> E	Mt. Diablo
<u>NW</u>	<u>30</u>	29N	<u>50</u> E	Mt. Diablo
---	---	29N	---	Mt. Diablo
---	---	29N	---	Mt. Diablo

The Claim is approximately 1500 feet long and approximately 600 feet wide, such that 1490 feet is claimed in a Northerly direction and 10 feet is claimed in a Southerly direction from the point of discovery (monument of location), at which the Notice of Location is posted, together with 300 feet on each side of the monument of location and centerline of the claim. The general course of the vein and these premises is North and South.

The number, position, and markings on each claim corner are as follows:

<u>Corner</u>	<u>Position</u>	<u>Description</u>	<u>Markings</u>
No. 1	NE Corner	2" x 2" x 4' Wood Post	NE Corner LM30 <u>20</u>
No. 2	SE Corner	2" x 2" x 4' Wood Post	SE Corner LM30 <u>20</u>
No. 3	SW Corner	2" x 2" x 4' Wood Post	SW Corner LM30 <u>20</u>
No. 4	NW Corner	2" x 2" x 4' Wood Post	NW Corner LM30 <u>20</u>

As erected on the ground, each corner monument is marked as described above by metal tags.

The work of location consisted of making the claim maps as provided in NRS 517.040.

Palisade-Ventures

By: Sandi Sullivan
Sandi Sullivan, Agent

Recording Requested by: Palisade Ventures

Please Return Receipts to: Carlin Trend Mining Services
369 - 5th Street
Elko, NV 89801

Official Record

Recording requested By
PALISADE VENTURES

Eureka County - NV

Mike Rebaleati - Recorder

Fee: \$20.50

Page 1 of 1

RPTT:

Recorded By: FES

Book- 0458 Page- 0090

CERTIFICATE OF LOCATION
LODE MINING CLAIM



0209712

TO WHOM IT MAY CONCERN:

The Undersigned hereby certifies that Palisade Ventures, whose mailing address is 109 Fir Street, Elko, NV 89801-3023, has located the LM30 21 lode mining claim in an unknown mining district, Eureka County, Nevada, on February 16, 2007. Said Claim is located in the following sections:

<u>1/4</u>	<u>Section</u>	<u>Township</u>	<u>Range</u>	<u>Meridian</u>
<u>NE</u>	<u>25</u>	29N	<u>49 E</u>	Mt. Diablo
<u>NW</u>	<u>30</u>	29N	<u>50 E</u>	Mt. Diablo
---	---	29N	---	Mt. Diablo
---	---	29N	---	Mt. Diablo

The Claim is approximately 1500 feet long and approximately 600 feet wide, such that 10 feet is claimed in a Northerly direction and 1490 feet is claimed in a Southerly direction from the point of discovery (monument of location), at which the Notice of Location is posted, together with 300 feet on each side of the monument of location and centerline of the claim. The general course of the vein and these premises is North and South.

The number, position, and markings on each claim corner are as follows:

<u>Corner</u>	<u>Position</u>	<u>Description</u>	<u>Markings</u>
No. 1	NE Corner	2" x 2" x 4' Wood Post	NE Corner LM30 <u>21</u>
No. 2	SE Corner	2" x 2" x 4' Wood Post	SE Corner LM30 <u>21</u>
No. 3	SW Corner	2" x 2" x 4' Wood Post	SW Corner LM30 <u>21</u>
No. 4	NW Corner	2" x 2" x 4' Wood Post	NW Corner LM30 <u>21</u>

As erected on the ground, each corner monument is marked as described above by metal tags.

The work of location consisted of making the claim maps as provided in NRS 517.040.

Palisade Ventures

By: Sandi Sullivan
Sandi Sullivan, Agent

Recording Requested by: Palisade Ventures

Please Return Receipts to: Carlin Trend Mining Services
369 - 5th Street
Elko, NV 89801

Official Record

Recording requested By
PALISADE VENTURES

Eureka County - NV

Mike Rebaleati - Recorder

Fee: \$20.50

Page 1 of 1

RPTT:

Recorded By: FES

Book- 0458 Page- 0091

CERTIFICATE OF LOCATION
LODE MINING CLAIM



0209713

TO WHOM IT MAY CONCERN:

The Undersigned hereby certifies that Palisade Ventures, whose mailing address is 109 Fir Street, Elko, NV 89801-3023, has located the LM30 22 lode mining claim in an unknown mining district, Eureka County, Nevada, on February 16, 2007. Said Claim is located in the following sections:

<u>1/4</u>	<u>Section</u>	<u>Township</u>	<u>Range</u>	<u>Meridian</u>
<u>NW</u>	<u>30</u>	29N	<u>50E</u>	Mt. Diablo
---	---	29N	---	Mt. Diablo
---	---	29N	---	Mt. Diablo
---	---	29N	---	Mt. Diablo

The Claim is approximately 1500 feet long and approximately 600 feet wide, such that 10 feet is claimed in a Northerly direction and 1490 feet is claimed in a Southerly direction from the point of discovery (monument of location), at which the Notice of Location is posted, together with 300 feet on each side of the monument of location and centerline of the claim. The general course of the vein and these premises is North and South.

The number, position, and markings on each claim corner are as follows:

<u>Corner</u>	<u>Position</u>	<u>Description</u>	<u>Markings</u>
No. 1	NE Corner	2" x 2" x 4' Wood Post	NE Corner LM30 <u>22</u>
No. 2	SE Corner	2" x 2" x 4' Wood Post	SE Corner LM30 <u>22</u>
No. 3	SW Corner	2" x 2" x 4' Wood Post	SW Corner LM30 <u>22</u>
No. 4	NW Corner	2" x 2" x 4' Wood Post	NW Corner LM30 <u>22</u>

As erected on the ground, each corner monument is marked as described above by metal tags.

The work of location consisted of making the claim maps as provided in NRS 517.040.

Palisade Ventures

By: *Sandi Sullivan*
Sandi Sullivan, Agent

Recording Requested by: Palisade Ventures

Please Return Receipts to: Carlin Trend Mining Services
369 - 5th Street
Elko, NV 89801

**CERTIFICATE OF LOCATION
LODE MINING CLAIM**



0209714

TO WHOM IT MAY CONCERN:

The Undersigned hereby certifies that Palisade Ventures, whose mailing address is 109 Fir Street, Elko, NV 89801-3023, has located the LM30 23 lode mining claim in an unknown mining district, Eureka County, Nevada, on February 16, 2007. Said Claim is located in the following sections:

<u>1/4</u>	<u>Section</u>	<u>Township</u>	<u>Range</u>	<u>Meridian</u>
<u>SE</u>	<u>25</u>	29N	<u>49 E</u>	Mt. Diablo
<u>SW</u>	<u>30</u>	29N	<u>50 E</u>	Mt. Diablo
---	---	29N	---	Mt. Diablo
---	---	29N	---	Mt. Diablo

The Claim is approximately 1500 feet long and approximately 600 feet wide, such that 1490 feet is claimed in a Northerly direction and 10 feet is claimed in a Southerly direction from the point of discovery (monument of location), at which the Notice of Location is posted, together with 300 feet on each side of the monument of location and centerline of the claim. The general course of the vein and these premises is North and South.

The number, position, and markings on each claim corner are as follows:

<u>Corner</u>	<u>Position</u>	<u>Description</u>	<u>Markings</u>
No. 1	NE Corner	2" x 2" x 4' Wood Post	NE Corner LM30 <u>23</u>
No. 2	SE Corner	2" x 2" x 4' Wood Post	SE Corner LM30 <u>23</u>
No. 3	SW Corner	2" x 2" x 4' Wood Post	SW Corner LM30 <u>23</u>
No. 4	NW Corner	2" x 2" x 4' Wood Post	NW Corner LM30 <u>23</u>

As erected on the ground, each corner monument is marked as described above by metal tags.

The work of location consisted of making the claim maps as provided in NRS 517.040.

Palisade Ventures

By: Sandi Sullivan
Sandi Sullivan, Agent

Recording Requested by: Palisade Ventures

Please Return Receipts to: Carlin Trend Mining Services
369 - 5th Street
Elko, NV 89801

DOC # 0209715

05/17/2007

04:09 PM

Official Record

Recording requested By
PALISADE VENTURES

Eureka County - NV

Mike Rebaleati - Recorder

Fee: \$20.50

Page 1 of 1

RPTT:

Recorded By: FES

Book- 0458 Page- 0093

CERTIFICATE OF LOCATION
LODE MINING CLAIM



0209715

TO WHOM IT MAY CONCERN:

The Undersigned hereby certifies that Palisade Ventures, whose mailing address is 109 Fir Street, Elko, NV 89801-3023, has located the LM30 24 lode mining claim in an unknown mining district, Eureka County, Nevada, on February 16, 2007. Said Claim is located in the following sections:

<u>1/4</u>	<u>Section</u>	<u>Township</u>	<u>Range</u>	<u>Meridian</u>
<u>SW</u>	<u>30</u>	29N	<u>50E</u>	Mt. Diablo
---	---	29N	---	Mt. Diablo
---	---	29N	---	Mt. Diablo
---	---	29N	---	Mt. Diablo

The Claim is approximately 1500 feet long and approximately 600 feet wide, such that 1490 feet is claimed in a Northerly direction and 10 feet is claimed in a Southerly direction from the point of discovery (monument of location), at which the Notice of Location is posted, together with 300 feet on each side of the monument of location and centerline of the claim. The general course of the vein and these premises is North and South.

The number, position, and markings on each claim corner are as follows:

<u>Corner</u>	<u>Position</u>	<u>Description</u>	<u>Markings</u>
No. 1	NE Corner	2" x 2" x 4' Wood Post	NE Corner LM30 <u>24</u>
No. 2	SE Corner	2" x 2" x 4' Wood Post	SE Corner LM30 <u>24</u>
No. 3	SW Corner	2" x 2" x 4' Wood Post	SW Corner LM30 <u>24</u>
No. 4	NW Corner	2" x 2" x 4' Wood Post	NW Corner LM30 <u>24</u>

As erected on the ground, each corner monument is marked as described above by metal tags.

The work of location consisted of making the claim maps as provided in NRS 517.040.

Palisade Ventures

By: Sandi Sullivan
Sandi Sullivan, Agent

Recording Requested by: Palisade Ventures

Please Return Receipts to: Carlin Trend Mining Services
369 - 5th Street
Elko, NV 89801

DOC # 0209716

05/17/2007

04:09 PM

Official Record

Recording requested By
PALISADE VENTURES

Eureka County - NV

Mike Rebaleati - Recorder

Fee: \$20.50

Page 1 of 1

RPTT:

Recorded By: FES

Book- 0458 Page- 0094



0209716

**CERTIFICATE OF LOCATION
LODE MINING CLAIM**

TO WHOM IT MAY CONCERN:

The Undersigned hereby certifies that Palisade Ventures, whose mailing address is 109 Fir Street, Elko, NV 89801-3023, has located the LM30 25 lode mining claim in an unknown mining district, Eureka County, Nevada, on February 16, 2007. Said Claim is located in the following sections:

<u>1/4</u>	<u>Section</u>	<u>Township</u>	<u>Range</u>	<u>Meridian</u>
<u>SE</u>	<u>25</u>	29N	<u>49 E</u>	Mt. Diablo
<u>SW</u>	<u>30</u>	29N	<u>50 E</u>	Mt. Diablo
<u>NE</u>	<u>36</u>	29N	<u>49 E</u>	Mt. Diablo
<u>NW</u>	<u>31</u>	29N	<u>50 E</u>	Mt. Diablo

The Claim is approximately 1500 feet long and approximately 600 feet wide, such that 10 feet is claimed in a Northerly direction and 1490 feet is claimed in a Southerly direction from the point of discovery (monument of location), at which the Notice of Location is posted, together with 300 feet on each side of the monument of location and centerline of the claim. The general course of the vein and these premises is North and South.

The number, position, and markings on each claim corner are as follows:

<u>Corner</u>	<u>Position</u>	<u>Description</u>	<u>Markings</u>
No. 1	NE Corner	2" x 2" x 4' Wood Post	NE Corner LM30 <u>25</u>
No. 2	SE Corner	2" x 2" x 4' Wood Post	SE Corner LM30 <u>25</u>
No. 3	SW Corner	2" x 2" x 4' Wood Post	SW Corner LM30 <u>25</u>
No. 4	NW Corner	2" x 2" x 4' Wood Post	NW Corner LM30 <u>25</u>

As erected on the ground, each corner monument is marked as described above by metal tags.

The work of location consisted of making the claim maps as provided in NRS 517.040.

Palisade Ventures

By: Sandi Sullivan

Sandi Sullivan, Agent

Recording Requested by: Palisade Ventures

Please Return Receipts to: Carlin Trend Mining Services
369 - 5th Street
Elko, NV 89801

Official Record

Recording requested By
PALISADE VENTURES

Eureka County - NV

Mike Rebaleati - Recorder

Fee: \$20.50

Page 1 of 1

RPTT:

Recorded By: FES

Book- 0458 Page- 0095

CERTIFICATE OF LOCATION
LODE MINING CLAIM



0209717

TO WHOM IT MAY CONCERN:

The Undersigned hereby certifies that Palisade Ventures, whose mailing address is 109 Fir Street, Elko, NV 89801-3023, has located the LM30 26 lode mining claim in an unknown mining district, Eureka County, Nevada, on February 16, 2007. Said Claim is located in the following sections:

<u>1/4</u>	<u>Section</u>	<u>Township</u>	<u>Range</u>	<u>Meridian</u>
<u>SW</u>	<u>30</u>	29N	<u>50 E</u>	Mt. Diablo
<u>NW</u>	<u>31</u>	29N	<u>50 E</u>	Mt. Diablo
---	---	29N	---	Mt. Diablo
---	---	29N	---	Mt. Diablo

The Claim is approximately 1500 feet long and approximately 600 feet wide, such that 10 feet is claimed in a Northerly direction and 1490 feet is claimed in a Southerly direction from the point of discovery (monument of location), at which the Notice of Location is posted, together with 300 feet on each side of the monument of location and centerline of the claim. The general course of the vein and these premises is North and South.

The number, position, and markings on each claim corner are as follows:

<u>Corner</u>	<u>Position</u>	<u>Description</u>	<u>Markings</u>
No. 1	NE Corner	2" x 2" x 4' Wood Post	NE Corner LM30 <u>26</u>
No. 2	SE Corner	2" x 2" x 4' Wood Post	SE Corner LM30 <u>26</u>
No. 3	SW Corner	2" x 2" x 4' Wood Post	SW Corner LM30 <u>26</u>
No. 4	NW Corner	2" x 2" x 4' Wood Post	NW Corner LM30 <u>26</u>

As erected on the ground, each corner monument is marked as described above by metal tags.

The work of location consisted of making the claim maps as provided in NRS 517.040.

Palisade Ventures

By: Sandi Sullivan
Sandi Sullivan, Agent

Recording Requested by: Palisade Ventures

Please Return Receipts to: Carlin Trend Mining Services
369 - 5th Street
Elko, NV 89801

**CERTIFICATE OF LOCATION
LODE MINING CLAIM**



0209718

TO WHOM IT MAY CONCERN:

The Undersigned hereby certifies that Palisade Ventures, whose mailing address is 109 Fir Street, Elko, NV 89801-3023, has located the LM30 27 lode mining claim in an unknown mining district, Eureka County, Nevada, on February 16, 2007. Said Claim is located in the following sections:

<u>1/4</u>	<u>Section</u>	<u>Township</u>	<u>Range</u>	<u>Meridian</u>
<u>SE</u>	<u>19</u>	29N	<u>50E</u>	Mt. Diablo
<u>NE</u>	<u>30</u>	29N	<u>50E</u>	Mt. Diablo
---	---	29N	---	Mt. Diablo
---	---	29N	---	Mt. Diablo

The Claim is approximately 1500 feet long and approximately 600 feet wide, such that 1490 feet is claimed in a Northerly direction and 10 feet is claimed in a Southerly direction from the point of discovery (monument of location), at which the Notice of Location is posted, together with 300 feet on each side of the monument of location and centerline of the claim. The general course of the vein and these premises is North and South.

The number, position, and markings on each claim corner are as follows:

<u>Corner</u>	<u>Position</u>	<u>Description</u>	<u>Markings</u>
No. 1	NE Corner	2" x 2" x 4' Wood Post	NE Corner LM30 <u>27</u>
No. 2	SE Corner	2" x 2" x 4' Wood Post	SE Corner LM30 <u>27</u>
No. 3	SW Corner	2" x 2" x 4' Wood Post	SW Corner LM30 <u>27</u>
No. 4	NW Corner	2" x 2" x 4' Wood Post	NW Corner LM30 <u>27</u>

As erected on the ground, each corner monument is marked as described above by metal tags.

The work of location consisted of making the claim maps as provided in NRS 517.040.

Palisade Ventures

By: Sandi Sullivan
Sandi Sullivan, Agent

Recording Requested by: Palisade Ventures

Please Return Receipts to: Carlin Trend Mining Services
369 - 5th Street
Elko, NV 89801

Official Record

Recording requested By
PALISADE VENTURES

Eureka County - NV

Mike Rebaleati - Recorder

Fee: \$20.50 Page 1 of 1
RPTT: Recorded By: FES
Book- 0458 Page- 0097

**CERTIFICATE OF LOCATION
LODE MINING CLAIM**



0209719

TO WHOM IT MAY CONCERN:

The Undersigned hereby certifies that Palisade Ventures, whose mailing address is 109 Fir Street, Elko, NV 89801-3023, has located the LM30 28 lode mining claim in an unknown mining district, Eureka County, Nevada, on February 16, 2007. Said Claim is located in the following sections:

<u>1/4</u>	<u>Section</u>	<u>Township</u>	<u>Range</u>	<u>Meridian</u>
<u>SE</u>	<u>19</u>	29N	<u>50E</u>	Mt. Diablo
<u>SW</u>	<u>20</u>	29N	<u>50E</u>	Mt. Diablo
<u>NE</u>	<u>30</u>	29N	<u>50E</u>	Mt. Diablo
<u>NW</u>	<u>29</u>	29N	<u>50E</u>	Mt. Diablo

The Claim is approximately 1500 feet long and approximately 600 feet wide, such that 1490 feet is claimed in a Northerly direction and 10 feet is claimed in a Southerly direction from the point of discovery (monument of location), at which the Notice of Location is posted, together with 300 feet on each side of the monument of location and centerline of the claim. The general course of the vein and these premises is North and South.

The number, position, and markings on each claim corner are as follows:

<u>Corner</u>	<u>Position</u>	<u>Description</u>	<u>Markings</u>
No. 1	NE Corner	2" x 2" x 4' Wood Post	NE Corner LM30 <u>28</u>
No. 2	SE Corner	2" x 2" x 4' Wood Post	SE Corner LM30 <u>28</u>
No. 3	SW Corner	2" x 2" x 4' Wood Post	SW Corner LM30 <u>28</u>
No. 4	NW Corner	2" x 2" x 4' Wood Post	NW Corner LM30 <u>28</u>

As erected on the ground, each corner monument is marked as described above by metal tags.

The work of location consisted of making the claim maps as provided in NRS 517.040.

Palisade Ventures

By: Sandi Sullivan
Sandi Sullivan, Agent

Recording Requested by: Palisade Ventures

Please Return Receipts to: Carlin Trend Mining Services
369 - 5th Street
Elko, NV 89801

Official Record

Recording requested By
PALISADE VENTURES

Eureka County - NV

Mike Rebaleati - Recorder

Fee: \$20.50

Page 1 of 1

RPTT:

Recorded By: FES

Book- 0458 Page- 0098

CERTIFICATE OF LOCATION
LODE MINING CLAIM



TO WHOM IT MAY CONCERN:

The Undersigned hereby certifies that Palisade Ventures, whose mailing address is 109 Fir Street, Elko, NV 89801-3023, has located the LM30 29 lode mining claim in an unknown mining district, Eureka County, Nevada, on February 16, 2007. Said Claim is located in the following sections:

<u>1/4</u>	<u>Section</u>	<u>Township</u>	<u>Range</u>	<u>Meridian</u>
<u>NE</u>	<u>30</u>	29N	<u>50E</u>	Mt. Diablo
---	---	29N	---	Mt. Diablo
---	---	29N	---	Mt. Diablo
---	---	29N	---	Mt. Diablo

The Claim is approximately 1500 feet long and approximately 600 feet wide, such that 10 feet is claimed in a Northerly direction and 1490 feet is claimed in a Southerly direction from the point of discovery (monument of location), at which the Notice of Location is posted, together with 300 feet on each side of the monument of location and centerline of the claim. The general course of the vein and these premises is North and South.

The number, position, and markings on each claim corner are as follows:

<u>Corner</u>	<u>Position</u>	<u>Description</u>	<u>Markings</u>
No. 1	NE Corner	2" x 2" x 4' Wood Post	NE Corner LM30 <u>29</u>
No. 2	SE Corner	2" x 2" x 4' Wood Post	SE Corner LM30 <u>29</u>
No. 3	SW Corner	2" x 2" x 4' Wood Post	SW Corner LM30 <u>29</u>
No. 4	NW Corner	2" x 2" x 4' Wood Post	NW Corner LM30 <u>29</u>

As erected on the ground, each corner monument is marked as described above by metal tags.

The work of location consisted of making the claim maps as provided in NRS 517.040.

Palisade Ventures

By: Sandi Sullivan
Sandi Sullivan, Agent

Recording Requested by: Palisade Ventures

Please Return Receipts to: Carlin Trend Mining Services
369 - 5th Street
Elko, NV 89801

DOC # 0209721

05/17/2007

04:09 PM

Official Record

Recording requested By
PALISADE VENTURES

Eureka County - NV

Mike Rebaleati - Recorder

Fee: \$20.50

Page 1 of 1

RPTT:

Recorded By: FES

Book- 0458 Page- 0099

CERTIFICATE OF LOCATION
LODE MINING CLAIM



0209721

TO WHOM IT MAY CONCERN:

The Undersigned hereby certifies that Palisade Ventures, whose mailing address is 109 Fir Street, Elko, NV 89801-3023, has located the LM30 30 lode mining claim in an unknown mining district, Eureka County, Nevada, on February 16, 2007. Said Claim is located in the following sections:

<u>1/4</u>	<u>Section</u>	<u>Township</u>	<u>Range</u>	<u>Meridian</u>
<u>NE</u>	<u>30</u>	29N	<u>50E</u>	Mt. Diablo
<u>NW</u>	<u>29</u>	29N	<u>50E</u>	Mt. Diablo
---	---	29N	---	Mt. Diablo
---	---	29N	---	Mt. Diablo

The Claim is approximately 1500 feet long and approximately 600 feet wide, such that 10 feet is claimed in a Northerly direction and 1490 feet is claimed in a Southerly direction from the point of discovery (monument of location), at which the Notice of Location is posted, together with 300 feet on each side of the monument of location and centerline of the claim. The general course of the vein and these premises is North and South.

The number, position, and markings on each claim corner are as follows:

<u>Corner</u>	<u>Position</u>	<u>Description</u>	<u>Markings</u>
No. 1	NE Corner	2" x 2" x 4' Wood Post	NE Corner LM30 <u>30</u>
No. 2	SE Corner	2" x 2" x 4' Wood Post	SE Corner LM30 <u>30</u>
No. 3	SW Corner	2" x 2" x 4' Wood Post	SW Corner LM30 <u>30</u>
No. 4	NW Corner	2" x 2" x 4' Wood Post	NW Corner LM30 <u>30</u>

As erected on the ground, each corner monument is marked as described above by metal tags.

The work of location consisted of making the claim maps as provided in NRS 517.040.

Palisade Ventures

By: Sandi Sullivan
Sandi Sullivan, Agent

Recording Requested by: Palisade Ventures

Please Return Receipts to: Carlin Trend Mining Services
369 - 5th Street
Elko, NV 89801

Official Record

Recording requested By
PALISADE VENTURES

Eureka County - NV

Mike Rebaleati - Recorder

Fee: \$20.50

Page 1 of 1

RPTT:

Recorded By: FES

Book- 0458 Page- 0100

CERTIFICATE OF LOCATION
LODE MINING CLAIM



0209722

TO WHOM IT MAY CONCERN:

The Undersigned hereby certifies that Palisade Ventures, whose mailing address is 109 Fir Street, Elko, NV 89801-3023, has located the LM30 31 lode mining claim in an unknown mining district, Eureka County, Nevada, on February 16, 2007. Said Claim is located in the following sections:

<u>1/4</u>	<u>Section</u>	<u>Township</u>	<u>Range</u>	<u>Meridian</u>
<u>SE</u>	<u>30</u>	29N	<u>50E</u>	Mt. Diablo
---	---	29N	---	Mt. Diablo
---	---	29N	---	Mt. Diablo
---	---	29N	---	Mt. Diablo

The Claim is approximately 1500 feet long and approximately 600 feet wide, such that 1490 feet is claimed in a Northerly direction and 10 feet is claimed in a Southerly direction from the point of discovery (monument of location), at which the Notice of Location is posted, together with 300 feet on each side of the monument of location and centerline of the claim. The general course of the vein and these premises is North and South.

The number, position, and markings on each claim corner are as follows:

<u>Corner</u>	<u>Position</u>	<u>Description</u>	<u>Markings</u>
No. 1	NE Corner	2" x 2" x 4' Wood Post	NE Corner LM30 <u>31</u>
No. 2	SE Corner	2" x 2" x 4' Wood Post	SE Corner LM30 <u>31</u>
No. 3	SW Corner	2" x 2" x 4' Wood Post	SW Corner LM30 <u>31</u>
No. 4	NW Corner	2" x 2" x 4' Wood Post	NW Corner LM30 <u>31</u>

As erected on the ground, each corner monument is marked as described above by metal tags.

The work of location consisted of making the claim maps as provided in NRS 517.040.

Palisade Ventures

By: Sandi Sullivan
Sandi Sullivan, Agent

Recording Requested by: Palisade Ventures

Please Return Receipts to: Carlin Trend Mining Services
369 - 5th Street
Elko, NV 89801

Official Record

Recording requested By
PALISADE VENTURES

Eureka County - NV

Mike Rebaleati - Recorder

Fee: \$20.50

Page 1 of 1

RPTT:

Recorded By: FES

Book- 0458 Page- 0101

CERTIFICATE OF LOCATION
LODE MINING CLAIM



0209723

TO WHOM IT MAY CONCERN:

The Undersigned hereby certifies that Palisade Ventures, whose mailing address is 109 Fir Street, Elko, NV 89801-3023, has located the LM30 32 lode mining claim in an unknown mining district, Eureka County, Nevada, on February 16, 2007. Said Claim is located in the following sections:

<u>1/4</u>	<u>Section</u>	<u>Township</u>	<u>Range</u>	<u>Meridian</u>
<u>SE</u>	<u>30</u>	29N	<u>50E</u>	Mt. Diablo
<u>SW</u>	<u>29</u>	29N	<u>50E</u>	Mt. Diablo
---	---	29N	---	Mt. Diablo
---	---	29N	---	Mt. Diablo

The Claim is approximately 1500 feet long and approximately 600 feet wide, such that 1490 feet is claimed in a Northerly direction and 10 feet is claimed in a Southerly direction from the point of discovery (monument of location), at which the Notice of Location is posted, together with 300 feet on each side of the monument of location and centerline of the claim. The general course of the vein and these premises is North and South.

The number, position, and markings on each claim corner are as follows:

<u>Corner</u>	<u>Position</u>	<u>Description</u>	<u>Markings</u>
No. 1	NE Corner	2" x 2" x 4' Wood Post	NE Corner LM30 <u>32</u>
No. 2	SE Corner	2" x 2" x 4' Wood Post	SE Corner LM30 <u>32</u>
No. 3	SW Corner	2" x 2" x 4' Wood Post	SW Corner LM30 <u>32</u>
No. 4	NW Corner	2" x 2" x 4' Wood Post	NW Corner LM30 <u>32</u>

As erected on the ground, each corner monument is marked as described above by metal tags.

The work of location consisted of making the claim maps as provided in NRS 517.040.

Palisade Ventures

By: Sandi Sullivan
Sandi Sullivan, Agent

Recording Requested by: Palisade Ventures

Please Return Receipts to: Carlin Trend Mining Services
369 - 5th Street
Elko, NV 89801

DOC # 0209724

05/17/2007

04:09 PM

Official Record

Recording requested By
PALISADE VENTURES

Eureka County - NV

Mike Rebaleati - Recorder

Fee: \$20.50

Page 1 of 1

RPTT:

Recorded By: FES

Book- 0458 Page- 0102

CERTIFICATE OF LOCATION
LODE MINING CLAIM



0209724

TO WHOM IT MAY CONCERN:

The Undersigned hereby certifies that Palisade Ventures, whose mailing address is 109 Fir Street, Elko, NV 89801-3023, has located the LM30 33 lode mining claim in an unknown mining district, Eureka County, Nevada, on February 16, 2007. Said Claim is located in the following sections:

<u>1/4</u>	<u>Section</u>	<u>Township</u>	<u>Range</u>	<u>Meridian</u>
<u>SE</u>	<u>30</u>	29N	<u>50E</u>	Mt. Diablo
<u>NE</u>	<u>31</u>	29N	<u>50E</u>	Mt. Diablo
---	---	29N	---	Mt. Diablo
---	---	29N	---	Mt. Diablo

The Claim is approximately 1500 feet long and approximately 600 feet wide, such that 10 feet is claimed in a Northerly direction and 1490 feet is claimed in a Southerly direction from the point of discovery (monument of location), at which the Notice of Location is posted, together with 300 feet on each side of the monument of location and centerline of the claim. The general course of the vein and these premises is North and South.

The number, position, and markings on each claim corner are as follows:

<u>Corner</u>	<u>Position</u>	<u>Description</u>	<u>Markings</u>
No. 1	NE Corner	2" x 2" x 4' Wood Post	NE Corner LM30 <u>33</u>
No. 2	SE Corner	2" x 2" x 4' Wood Post	SE Corner LM30 <u>33</u>
No. 3	SW Corner	2" x 2" x 4' Wood Post	SW Corner LM30 <u>33</u>
No. 4	NW Corner	2" x 2" x 4' Wood Post	NW Corner LM30 <u>33</u>

As erected on the ground, each corner monument is marked as described above by metal tags.

The work of location consisted of making the claim maps as provided in NRS 517.040.

Palisade Ventures

By: Sandi Sullivan
Sandi Sullivan, Agent

Recording Requested by: Palisade Ventures

Please Return Receipts to: Carlin Trend Mining Services
369 - 5th Street
Elko, NV 89801

Official Record

Recording requested By
PALISADE VENTURES

Eureka County - NV

Mike Rebaleati - Recorder

Fee: \$20.50

Page 1 of 1

RPTT:

Recorded By: FES

Book- 0458 Page- 0103

CERTIFICATE OF LOCATION
LODE MINING CLAIM



0209725

TO WHOM IT MAY CONCERN:

The Undersigned hereby certifies that Palisade Ventures, whose mailing address is 109 Fir Street, Elko, NV 89801-3023, has located the LM30 34 lode mining claim in an unknown mining district, Eureka County, Nevada, on February 16, 2007. Said Claim is located in the following sections:

<u>1/4</u>	<u>Section</u>	<u>Township</u>	<u>Range</u>	<u>Meridian</u>
<u>SE</u>	<u>30</u>	29N	<u>50E</u>	Mt. Diablo
<u>SW</u>	<u>29</u>	29N	<u>50E</u>	Mt. Diablo
<u>NE</u>	<u>31</u>	29N	<u>50E</u>	Mt. Diablo
<u>NW</u>	<u>32</u>	29N	<u>50E</u>	Mt. Diablo

The Claim is approximately 1500 feet long and approximately 600 feet wide, such that 10 feet is claimed in a Northerly direction and 1490 feet is claimed in a Southerly direction from the point of discovery (monument of location), at which the Notice of Location is posted, together with 300 feet on each side of the monument of location and centerline of the claim. The general course of the vein and these premises is North and South.

The number, position, and markings on each claim corner are as follows:

<u>Corner</u>	<u>Position</u>	<u>Description</u>	<u>Markings</u>
No. 1	NE Corner	2" x 2" x 4' Wood Post	NE Corner LM30 <u>34</u>
No. 2	SE Corner	2" x 2" x 4' Wood Post	SE Corner LM30 <u>34</u>
No. 3	SW Corner	2" x 2" x 4' Wood Post	SW Corner LM30 <u>34</u>
No. 4	NW Corner	2" x 2" x 4' Wood Post	NW Corner LM30 <u>34</u>

As erected on the ground, each corner monument is marked as described above by metal tags.

The work of location consisted of making the claim maps as provided in NRS 517.040.

Palisade Ventures

By: Sandi Sullivan
Sandi Sullivan, Agent

Recording Requested by: Palisade Ventures

Please Return Receipts to: Carlin Trend Mining Services
369 - 5th Street
Elko, NV 89801