

The undersigned hereby affirms that
This document submitted for recording
does not contain a social security
number. (NRS 39B.030)



CERTIFICATE OF LOCATION
State of Nevada Lode Claim

The undersigned Tonkin Springs LLC, whose principal place of business is 1595 Meadow Wood Lane Suite 3, Reno, NV 89502, certifies that it has located the NCS 73 lode mining claim, more particularly described below.

The date of location is the **21 of April, 2007.**

This claim is **1500 feet long and 600 feet wide.**

The number of linear feet claimed in length each way from the point of discovery is, **20 feet in a EAST direction and 1480 feet in a WEST direction.** The width claimed on each side of the center of the discovery is **300 feet.**

The general course of the lode or vein, as near as may be determined is **EAST-WEST.**


The lode mining claim is located in the:

NW	Quarter of Section 13	T 24 N	R 48.5E
	Quarter of Section	T N	R E
	Quarter of Section	T N	R E
	Quarter of Section	T N	R E

Mount Diablo Meridian, **Eureka County, Nevada.**

The work of location consisted of making the maps as provided in NRS 517.040.

- Corner No. 1, the NE corner, is a 2x2 wood post marked with a scribed aluminum tag.
- Corner No. 2, the SE corner, is a 2x2 wood post marked with a scribed aluminum tag.
- Corner No. 3, the SW corner, is a 2x2 wood post marked with a scribed aluminum tag.
- Corner No. 4, the NW corner, is a 2x2 wood post marked with a scribed aluminum tag.

By 
John Fernandez, Agen

The undersigned hereby affirms that
This document submitted for recording
does not contain a social security
number. (NRS 39B.030)



CERTIFICATE OF LOCATION
State of Nevada Lode Claim

The undersigned Tonkin Springs LLC, whose principal place of business is 1595 Meadow Wood Lane Suite 3, Reno, NV 89502, certifies that it has located the NCS 74 lode mining claim, more particularly described below.

The date of location is the 21 of April, 2007.

This claim is 1500 feet long and 600 feet wide.

The number of linear feet claimed in length each way from the point of discovery is, 20 feet in a EAST direction and 1480 feet in a WEST direction. The width claimed on each side of the center of the discovery is 300 feet.

The general course of the lode or vein, as near as may be determined is EAST-WEST.

The lode mining claim is located in the:

NW	Quarter of Section 13	T 24 N	R 48.5E
	Quarter of Section	T N	R E
	Quarter of Section	T N	R E
	Quarter of Section	T N	R E

Mount Diablo Meridian, Eureka County, Nevada.

The work of location consisted of making the maps as provided in NRS 517.040.

Corner No. 1, the NE corner, is a 2x2 wood post marked with a scribed aluminum tag.

Corner No. 2, the SE corner, is a 2x2 wood post marked with a scribed aluminum tag.

Corner No. 3, the SW corner, is a 2x2 wood post marked with a scribed aluminum tag.

Corner No. 4, the NW corner, is a 2x2 wood post marked with a scribed aluminum tag.

By John Fernandez
John Fernandez, Agent

Official Record

Recording requested By
TONKIN SPRINGS VENTURE

Eureka County - NV

Mike Rebaleati - Recorder

Fee \$20.50

Page 1 of 1

RPTT

Recorded By: FES

Book- 0458 Page-

0336



0209868

The undersigned hereby affirms that
This document submitted for recording
does not contain a social security
number. (NRS 39B.030)

CERTIFICATE OF LOCATION
State of Nevada Lode Claim

The undersigned Tonkin Springs LLC, whose principal place of business is 1595 Meadow Wood Lane Suite 3, Reno, NV 89502, certifies that it has located the NCS 75 lode mining claim, more particularly described below.

The date of location is the 21 of April, 2007.

This claim is 1500 feet long and 600 feet wide.

The number of linear feet claimed in length each way from the point of discovery is, 20 feet in a EAST direction and 1480 feet in a WEST direction. The width claimed on each side of the center of the discovery is 300 feet.

The general course of the lode or vein, as near as may be determined is EAST-WEST.

The lode mining claim is located in the:

NW	Quarter of Section 13	T 24 N	R 48.5E
SW	Quarter of Section 13	T 24 N	R 48.5E
	Quarter of Section	T N	R E
	Quarter of Section	T N	R E

Mount Diablo Meridian, Eureka County, Nevada.

The work of location consisted of making the maps as provided in NRS 517.040.

Corner No. 1, the NE corner, is a 2x2 wood post marked with a scribed aluminum tag.

Corner No. 2, the SE corner, is a 2x2 wood post marked with a scribed aluminum tag.

Corner No. 3, the SW corner, is a 2x2 wood post marked with a scribed aluminum tag.

Corner No. 4, the NW corner, is a 2x2 wood post marked with a scribed aluminum tag.

By John Fernandez
John Fernandez, Agent

Official Record

Recording requested By
TONKIN SPRINGS VENTURE

Eureka County - NV
Mike Rebaleati - Recorder

Fee \$20.50

Page 1 of 1

RPTT

Recorded By FES

Book- 0458 Page- 0337



0209869

The undersigned hereby affirms that
This document submitted for recording
does not contain a social security
number. (NRS 39B.030)

CERTIFICATE OF LOCATION

State of Nevada Lode Claim

The undersigned Tonkin Springs LLC, whose principal place of business is 1595 Meadow Wood Lane Suite 3, Reno, NV 89502, certifies that it has located the NCS 86 lode mining claim, more particularly described below.

The date of location is the 21 of April, 2007.

This claim is 1500 feet long and 600 feet wide.

The number of linear feet claimed in length each way from the point of discovery is, 1480 feet in a EAST direction and 20 feet in a WEST direction. The width claimed on each side of the center of the discovery is 300 feet.

The general course of the lode or vein, as near as may be determined is EAST-WEST.


The lode mining claim is located in the:

NW	Quarter of Section 13	T 24 N	R 48.5E
NE	Quarter of Section 13	T 24 N	R 48.5E
	Quarter of Section	T N	R E
	Quarter of Section	T N	R E

Mount Diablo Meridian, Eureka County, Nevada.

The work of location consisted of making the maps as provided in NRS 517.040.

- Corner No. 1, the NE corner, is a 2x2 wood post marked with a scribed aluminum tag.
- Corner No. 2, the SE corner, is a 2x2 wood post marked with a scribed aluminum tag.
- Corner No. 3, the SW corner, is a 2x2 wood post marked with a scribed aluminum tag.
- Corner No. 4, the NW corner, is a 2x2 wood post marked with a scribed aluminum tag.

By 
John Fernandez, Agen

The undersigned hereby affirms that
This document submitted for recording
does not contain a social security
number. (NRS 39B.030)



0209870

CERTIFICATE OF LOCATION

State of Nevada Lode Claim

The undersigned Tonkin Springs LLC, whose principal place of business is 1595 Meadow Wood Lane Suite 3, Reno, NV 89502, certifies that it has located the NCS 87 lode mining claim, more particularly described below.

The date of location is the 21 of April, 2007.

This claim is 1500 feet long and 600 feet wide.

The number of linear feet claimed in length each way from the point of discovery is, 1480 feet in a EAST direction and 20 feet in a WEST direction. The width claimed on each side of the center of the discovery is 300 feet.

The general course of the lode or vein, as near as may be determined is EAST-WEST.


The lode mining claim is located in the:

NW	Quarter of Section 13	T 24 N	R 48.5E
NE	Quarter of Section 13	T 24 N	R 48.5E
	Quarter of Section	T N	R E
	Quarter of Section	T N	R E

Mount Diablo Meridian, Eureka County, Nevada.

The work of location consisted of making the maps as provided in NRS 517.040.

- Corner No. 1, the NE corner, is a 2x2 wood post marked with a scribed aluminum tag.
- Corner No. 2, the SE corner, is a 2x2 wood post marked with a scribed aluminum tag.
- Corner No. 3, the SW corner, is a 2x2 wood post marked with a scribed aluminum tag.
- Corner No. 4, the NW corner, is a 2x2 wood post marked with a scribed aluminum tag.

By 
John Fernandez, Agent



0209871

The undersigned hereby affirms that
This document submitted for recording
does not contain a social security
number. (NRS 39B.030)

CERTIFICATE OF LOCATION

State of Nevada Lode Claim

The undersigned Tonkin Springs LLC, whose principal place of business is 1595 Meadow Wood Lane Suite 3, Reno, NV 89502, certifies that it has located the NCS 88 lode mining claim, more particularly described below.

The date of location is the 21 of April, 2007.

This claim is 1500 feet long and 600 feet wide.

The number of linear feet claimed in length each way from the point of discovery is, 1480 feet in a EAST direction and 20 feet in a WEST direction. The width claimed on each side of the center of the discovery is 300 feet.

The general course of the lode or vein, as near as may be determined is EAST-WEST.

The lode mining claim is located in the:

NW	Quarter of Section 13	T 24 N	R 48.5E
NE	Quarter of Section 13	T 24 N	R 48.5E
SW	Quarter of Section 13	T 24 N	R 48.5E
SE	Quarter of Section 13	T 24 N	R 48.5E

Mount Diablo Meridian, Eureka County, Nevada.

The work of location consisted of making the maps as provided in NRS 517.040.

- Corner No. 1, the NE corner, is a 2x2 wood post marked with a scribed aluminum tag.
- Corner No. 2, the SE corner, is a 2x2 wood post marked with a scribed aluminum tag.
- Corner No. 3, the SW corner, is a 2x2 wood post marked with a scribed aluminum tag.
- Corner No. 4, the NW corner, is a 2x2 wood post marked with a scribed aluminum tag.

By 
John Fernandez, Agent

DOC # 0209872

06/07/2007 01 45 PM

Official Record

Recording requested By
TONKIN SPRINGS VENTURE

Eureka County - NV
Mike Rebaleati - Recorder

Fee: \$20.50 Page 1 of 1
RPTT: Recorded By FES
Book- 0458 Page- 0340



The undersigned hereby affirms that
This document submitted for recording
does not contain a social security
number. (NRS 39B.030)

CERTIFICATE OF LOCATION

State of Nevada Lode Claim

The undersigned Tonkin Springs LLC, whose principal place of business is 1595 Meadow Wood Lane Suite 3, Reno, NV 89502, certifies that it has located the NCS 89 lode mining claim, more particularly described below.

The date of location is the 21 of April, 2007.

This claim is 1500 feet long and 600 feet wide.

The number of linear feet claimed in length each way from the point of discovery is, 20 feet in a EAST direction and 1480 feet in a WEST direction. The width claimed on each side of the center of the discovery is 300 feet.

The general course of the lode or vein, as near as may be determined is EAST-WEST.

The lode mining claim is located in the:

SW	Quarter of Section 13	T 24 N	R 48.5E
SE	Quarter of Section 13	T 24 N	R 48.5E
	Quarter of Section	T N	R E
	Quarter of Section	T N	R E

Mount Diablo Meridian, Eureka County, Nevada.

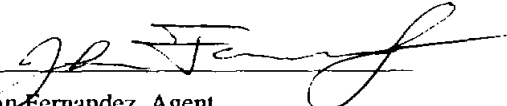
The work of location consisted of making the maps as provided in NRS 517.040.

Corner No. 1, the NE corner, is a 2x2 wood post marked with a scribed aluminum tag.

Corner No. 2, the SE corner, is a 2x2 wood post marked with a scribed aluminum tag.

Corner No. 3, the SW corner, is a 2x2 wood post marked with a scribed aluminum tag.

Corner No. 4, the NW corner, is a 2x2 wood post marked with a scribed aluminum tag.

By 
John Fernandez, Agent

The undersigned hereby affirms that
This document submitted for recording
does not contain a social security
number. (NRS 39B.030)



0209873

CERTIFICATE OF LOCATION

State of Nevada Lode Claim

The undersigned *Tonkin Springs LLC*, whose principal place of business is 1595 Meadow Wood Lane Suite 3, Reno, NV 89502, certifies that it has located the **NCS 90** lode mining claim, more particularly described below.

The date of location is the **21** of **April, 2007**.

This claim is **1500** feet long and **600** feet wide.

The number of linear feet claimed in length each way from the point of discovery is, **20** feet in a **EAST** direction and **1480** feet in a **WEST** direction. The width claimed on each side of the center of the discovery is **300** feet.

The general course of the lode or vein, as near as may be determined is **EAST-WEST**.

The lode mining claim is located in the:

SW	Quarter of Section 13	T 24 N	R 48.5E
SE	Quarter of Section 13	T 24 N	R 48.5E
	Quarter of Section	T N	R E
	Quarter of Section	T N	R E

Mount Diablo Meridian, **Eureka** County, Nevada.


The work of location consisted of making the maps as provided in NRS 517.040.

Corner No. 1, the NE corner, is a 2x2 wood post marked with a scribed aluminum tag.

Corner No. 2, the SE corner, is a 2x2 wood post marked with a scribed aluminum tag.

Corner No. 3, the SW corner, is a 2x2 wood post marked with a scribed aluminum tag.

Corner No. 4, the NW corner, is a 2x2 wood post marked with a scribed aluminum tag.

By 
John Fernandez, Agent

Official Record

Recording requested By
TONKIN SPRINGS VENTURE

Eureka County - NV

Mike Rebaleati - Recorder

Fee \$20.50

Page 1 of 1

RPTT:

Recorded By FES

Book- 0458 Page- 0342

The undersigned hereby affirms that
This document submitted for recording
does not contain a social security
number. (NRS 39B.030)



CERTIFICATE OF LOCATION

State of Nevada Lode Claim

The undersigned Tonkin Springs LLC, whose principal place of business is 1595 Meadow Wood Lane Suite 3, Reno, NV 89502, certifies that it has located the NCS 91 lode mining claim, more particularly described below.

The date of location is the 21 of April, 2007.

This claim is 1500 feet long and 600 feet wide.

The number of linear feet claimed in length each way from the point of discovery is, 20 feet in a EAST direction and 1480 feet in a WEST direction. The width claimed on each side of the center of the discovery is 300 feet.

The general course of the lode or vein, as near as may be determined is EAST-WEST.

The lode mining claim is located in the:

SW	Quarter of Section 13	T 24 N	R 48.5E
SE	Quarter of Section 13	T 24 N	R 48.5E
	Quarter of Section	T N	R E
	Quarter of Section	T N	R E

Mount Diablo Meridian, Eureka County, Nevada.

The work of location consisted of making the maps as provided in NRS 517.040.

Corner No. 1, the NE corner, is a 2x2 wood post marked with a scribed aluminum tag.

Corner No. 2, the SE corner, is a 2x2 wood post marked with a scribed aluminum tag.

Corner No. 3, the SW corner, is a 2x2 wood post marked with a scribed aluminum tag.

Corner No. 4, the NW corner, is a 2x2 wood post marked with a scribed aluminum tag.

By John Fernandez
John Fernandez, Agent

The undersigned hereby affirms that
This document submitted for recording
does not contain a social security
number. (NRS 39B.030)



0209875

CERTIFICATE OF LOCATION

State of Nevada Lode Claim

The undersigned Tonkin Springs LLC, whose principal place of business is 1595 Meadow Wood Lane Suite 3, Reno, NV 89502, certifies that it has located the NCS 92 lode mining claim, more particularly described below.

The date of location is the **21** of **April**, **2007**.

This claim is **1500** feet long and **600** feet wide.

The number of linear feet claimed in length each way from the point of discovery is, **20** feet in a **EAST** direction and **1480** feet in a **WEST** direction. The width claimed on each side of the center of the discovery is **300** feet.

The general course of the lode or vein, as near as may be determined is **EAST-WEST**.

The lode mining claim is located in the:

SW	Quarter of Section 13	T 24 N	R 48.5E
SE	Quarter of Section 13	T 24 N	R 48.5E
NW	Quarter of Section 24	T 24 N	R 48.5E
NE	Quarter of Section 24	T 24 N	R 48.5E

Mount Diablo Meridian, **Eureka** County, Nevada.


The work of location consisted of making the maps as provided in NRS 517.040.

Corner No. 1, the NE corner, is a 2x2 wood post marked with a scribed aluminum tag.

Corner No. 2, the SE corner, is a 2x2 wood post marked with a scribed aluminum tag.

Corner No. 3, the SW corner, is a 2x2 wood post marked with a scribed aluminum tag.

Corner No. 4, the NW corner, is a 2x2 wood post marked with a scribed aluminum tag.

By 
John Fernandez, Agent

The undersigned hereby affirms that
This document submitted for recording
does not contain a social security
number. (NRS 39B.030)



CERTIFICATE OF LOCATION

State of Nevada Lode Claim

The undersigned Tonkin Springs LLC, whose principal place of business is 1595 Meadow Wood Lane Suite 3, Reno, NV 89502, certifies that it has located the NCS 93 lode mining claim, more particularly described below.

The date of location is the 21 of April, 2007.

This claim is 1500 feet long and 600 feet wide.

The number of linear feet claimed in length each way from the point of discovery is, 20 feet in a EAST direction and 1480 feet in a WEST direction. The width claimed on each side of the center of the discovery is 300 feet.

The general course of the lode or vein, as near as may be determined is EAST-WEST.

The lode mining claim is located in the:

NW	Quarter of Section 24	T 24 N	R 48.5E
NE	Quarter of Section 24	T 24 N	R 48.5E
	Quarter of Section	T N	R E
	Quarter of Section	T N	R E

Mount Diablo Meridian, Eureka County, Nevada.


The work of location consisted of making the maps as provided in NRS 517.040.

Corner No. 1, the NE corner, is a 2x2 wood post marked with a scribed aluminum tag.

Corner No. 2, the SE corner, is a 2x2 wood post marked with a scribed aluminum tag.

Corner No. 3, the SW corner, is a 2x2 wood post marked with a scribed aluminum tag.

Corner No. 4, the NW corner, is a 2x2 wood post marked with a scribed aluminum tag.

By 
John Fernandez, Agent



0209877

The undersigned hereby affirms that
This document submitted for recording
does not contain a social security
number. (NRS 39B.030)

CERTIFICATE OF LOCATION

State of Nevada Lode Claim

The undersigned Tonkin Springs LLC, whose principal place of business is 1595 Meadow Wood Lane Suite 3, Reno, NV 89502, certifies that it has located the NCS 94 lode mining claim, more particularly described below.

The date of location is the 21 of April, 2007.

This claim is 1500 feet long and 600 feet wide.

The number of linear feet claimed in length each way from the point of discovery is, 20 feet in a EAST direction and 1480 feet in a WEST direction. The width claimed on each side of the center of the discovery is 300 feet.

The general course of the lode or vein, as near as may be determined is EAST-WEST.

The lode mining claim is located in the:

NW	Quarter of Section 24	T 24 N	R 48.5E
NE	Quarter of Section 24	T 24 N	R 48.5E
	Quarter of Section	T N	R E
	Quarter of Section	T N	R E

Mount Diablo Meridian, Eureka County, Nevada.


The work of location consisted of making the maps as provided in NRS 517.040.

Corner No. 1, the NE corner, is a 2x2 wood post marked with a scribed aluminum tag.

Corner No. 2, the SE corner, is a 2x2 wood post marked with a scribed aluminum tag.

Corner No. 3, the SW corner, is a 2x2 wood post marked with a scribed aluminum tag.

Corner No. 4, the NW corner, is a 2x2 wood post marked with a scribed aluminum tag.

By 
John Fernandez, Agent

The undersigned hereby affirms that
This document submitted for recording
does not contain a social security
number. (NRS 39B.030)



0209878

CERTIFICATE OF LOCATION

State of Nevada Lode Claim

The undersigned Tonkin Springs LLC, whose principal place of business is 1595 Meadow Wood Lane Suite 3, Reno, NV 89502, certifies that it has located the NCS 99 lode mining claim, more particularly described below.

The date of location is the 21 of April, 2007.

This claim is 1500 feet long and 600 feet wide.

The number of linear feet claimed in length each way from the point of discovery is 1480 feet in a EAST direction and 20 feet in a WEST direction. The width claimed on each side of the center of the discovery is 300 feet.

The general course of the lode or vein, as near as may be determined is EAST-WEST.

The lode mining claim is located in the:

NE	Quarter of Section 13	T 24 N	R 48.5E
	Quarter of Section	T N	R E
	Quarter of Section	T N	R E
	Quarter of Section	T N	R E

Mount Diablo Meridian, Eureka County, Nevada.


The work of location consisted of making the maps as provided in NRS 517.040.

Corner No. 1, the NE corner, is a 2x2 wood post marked with a scribed aluminum tag.

Corner No. 2, the SE corner, is a 2x2 wood post marked with a scribed aluminum tag.

Corner No. 3, the SW corner, is a 2x2 wood post marked with a scribed aluminum tag.

Corner No. 4, the NW corner, is a 2x2 wood post marked with a scribed aluminum tag.

By 
John Fernandez, Agent



0209879

The undersigned hereby affirms that
This document submitted for recording
does not contain a social security
number. (NRS 39B.030)

CERTIFICATE OF LOCATION

State of Nevada Lode Claim

The undersigned Tonkin Springs LLC, whose principal place of business is 1595 Meadow Wood Lane Suite 3, Reno, NV 89502, certifies that it has located the NCS 100 lode mining claim, more particularly described below.

The date of location is the 21 of April, 2007.

This claim is 1500 feet long and 600 feet wide.

The number of linear feet claimed in length each way from the point of discovery is, 1480 feet in a EAST direction and 20 feet in a WEST direction. The width claimed on each side of the center of the discovery is 300 feet.

The general course of the lode or vein, as near as may be determined is EAST-WEST.


The lode mining claim is located in the:

NE	Quarter of Section 13	T 24 N	R 48.5E
	Quarter of Section	T N	R E
	Quarter of Section	T N	R E
	Quarter of Section	T N	R E

Mount Diablo Meridian, Eureka County, Nevada.

The work of location consisted of making the maps as provided in NRS 517.040.

- Corner No. 1, the NE corner, is a 2x2 wood post marked with a scribed aluminum tag.
- Corner No. 2, the SE corner, is a 2x2 wood post marked with a scribed aluminum tag.
- Corner No. 3, the SW corner, is a 2x2 wood post marked with a scribed aluminum tag.
- Corner No. 4, the NW corner, is a 2x2 wood post marked with a scribed aluminum tag.

By 
John Fernandez, Agent



The undersigned hereby affirms that
This document submitted for recording
does not contain a social security
number. (NRS 39B.030)

CERTIFICATE OF LOCATION
State of Nevada Lode Claim

The undersigned Tonkin Springs LLC, whose principal place of business is 1595 Meadow Wood Lane Suite 3, Reno, NV 89502, certifies that it has located the NCS 101 lode mining claim, more particularly described below.

The date of location is the 21 of April, 2007.

This claim is 1500 feet long and 600 feet wide.

The number of linear feet claimed in length each way from the point of discovery is, 1480 feet in a EAST direction and 20 feet in a WEST direction. The width claimed on each side of the center of the discovery is 300 feet.

The general course of the lode or vein, as near as may be determined is EAST-WEST.

The lode mining claim is located in the:

NE	Quarter of Section 13	T 24 N	R 48.5E
SE	Quarter of Section 13	T 24 N	R 48.5E
	Quarter of Section	T N	R E
	Quarter of Section	T N	R E

Mount Diablo Meridian, Eureka County, Nevada.

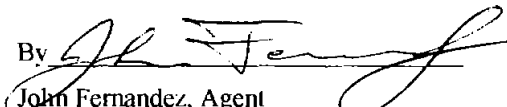
The work of location consisted of making the maps as provided in NRS 517.040.

Corner No. 1, the NE corner, is a 2x2 wood post marked with a scribed aluminum tag.

Corner No. 2, the SE corner, is a 2x2 wood post marked with a scribed aluminum tag.

Corner No. 3, the SW corner, is a 2x2 wood post marked with a scribed aluminum tag.

Corner No. 4, the NW corner, is a 2x2 wood post marked with a scribed aluminum tag.

By 
John Fernandez, Agent

The undersigned hereby affirms that
This document submitted for recording
does not contain a social security
number. (NRS 39B.030)



CERTIFICATE OF LOCATION

State of Nevada Lode Claim

The undersigned Tonkin Springs LLC, whose principal place of business is 1595 Meadow Wood Lane Suite 3, Reno, NV 89502, certifies that it has located the NCS 102 lode mining claim, more particularly described below.

The date of location is the 21 of April, 2007.

This claim is 1500 feet long and 600 feet wide.

The number of linear feet claimed in length each way from the point of discovery is, 1480 feet in a EAST direction and 20 feet in a WEST direction. The width claimed on each side of the center of the discovery is 300 feet.

The general course of the lode or vein, as near as may be determined is EAST-WEST.

The lode mining claim is located in the:

SE	Quarter of Section 13	T 24 N	R 48.5E
	Quarter of Section	T N	R E
	Quarter of Section	T N	R E
	Quarter of Section	T N	R E

Mount Diablo Meridian, Eureka County, Nevada.

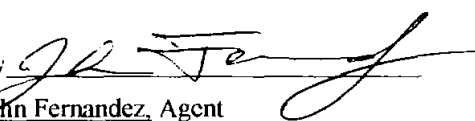
The work of location consisted of making the maps as provided in NRS 517.040.

Corner No. 1, the NE corner, is a 2x2 wood post marked with a scribed aluminum tag.

Corner No. 2, the SE corner, is a 2x2 wood post marked with a scribed aluminum tag.

Corner No. 3, the SW corner, is a 2x2 wood post marked with a scribed aluminum tag.

Corner No. 4, the NW corner, is a 2x2 wood post marked with a scribed aluminum tag.

By 
John Fernandez, Agent

The undersigned hereby affirms that
This document submitted for recording
does not contain a social security
number. (NRS 39B.030)



CERTIFICATE OF LOCATION
State of Nevada Lode Claim

The undersigned Tonkin Springs LLC, whose principal place of business is 1595 Meadow Wood Lane Suite 3, Reno, NV 89502, certifies that it has located the NCS 103 lode mining claim, more particularly described below.

The date of location is the 21 of April, 2007.

This claim is 1500 feet long and 600 feet wide.

The number of linear feet claimed in length each way from the point of discovery is, 1480 feet in a EAST direction and 20 feet in a WEST direction. The width claimed on each side of the center of the discovery is 300 feet.

The general course of the lode or vein, as near as may be determined is EAST-WEST.

The lode mining claim is located in the:

SE	Quarter of Section 13	T 24 N	R 48.5E
	Quarter of Section	T N	R E
	Quarter of Section	T N	R E
	Quarter of Section	T N	R E

Mount Diablo Meridian, Eureka County, Nevada.

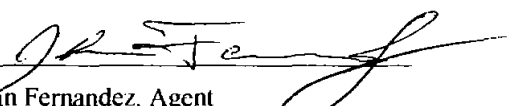
The work of location consisted of making the maps as provided in NRS 517.040.

Corner No. 1, the NE corner, is a 2x2 wood post marked with a scribed aluminum tag.

Corner No. 2, the SE corner, is a 2x2 wood post marked with a scribed aluminum tag.

Corner No. 3, the SW corner, is a 2x2 wood post marked with a scribed aluminum tag.

Corner No. 4, the NW corner, is a 2x2 wood post marked with a scribed aluminum tag.

By 
John Fernandez, Agent

The undersigned hereby affirms that
This document submitted for recording
does not contain a social security
number. (NRS 39B.030)



CERTIFICATE OF LOCATION
State of Nevada Lode Claim

The undersigned Tonkin Springs LLC, whose principal place of business is 1595 Meadow Wood Lane Suite 3, Reno, NV 89502, certifies that it has located the NCS 104 lode mining claim, more particularly described below.

The date of location is the 21 of April, 2007.

This claim is 1500 feet long and 600 feet wide.

The number of linear feet claimed in length each way from the point of discovery is 1480 feet in a EAST direction and 20 feet in a WEST direction. The width claimed on each side of the center of the discovery is 300 feet.

The general course of the lode or vein, as near as may be determined is EAST-WEST.

The lode mining claim is located in the:

SE	Quarter of Section 13	T 24 N	R 48.5E
	Quarter of Section	T N	R E
	Quarter of Section	T N	R E
	Quarter of Section	T N	R E

Mount Diablo Meridian, Eureka County, Nevada.


The work of location consisted of making the maps as provided in NRS 517.040.

Corner No. 1, the NE corner, is a 2x2 wood post marked with a scribed aluminum tag.

Corner No. 2, the SE corner, is a 2x2 wood post marked with a scribed aluminum tag.

Corner No. 3, the SW corner, is a 2x2 wood post marked with a scribed aluminum tag.

Corner No. 4, the NW corner, is a 2x2 wood post marked with a scribed aluminum tag.

By 
John Fernandez, Agent

The undersigned hereby affirms that
This document submitted for recording
does not contain a social security
number. (NRS 39B.030)



CERTIFICATE OF LOCATION
State of Nevada Lode Claim

The undersigned Tonkin Springs LLC, whose principal place of business is 1595 Meadow Wood Lane Suite 3, Reno, NV 89502, certifies that it has located the NCS 105 lode mining claim, more particularly described below.

The date of location is the 21 of April, 2007.

This claim is 1500 feet long and 600 feet wide.

The number of linear feet claimed in length each way from the point of discovery is, 1480 feet in a EAST direction and 20 feet in a WEST direction. The width claimed on each side of the center of the discovery is 300 feet.

The general course of the lode or vein, as near as may be determined is EAST-WEST.

The lode mining claim is located in the:

SE	Quarter of Section 13	T 24 N	R 48.5E
NE	Quarter of Section 24	T 24 N	R 48.5E
	Quarter of Section	T N	R E
	Quarter of Section	T N	R E

Mount Diablo Meridian, Eureka County, Nevada.

The work of location consisted of making the maps as provided in NRS 517.040.

Corner No. 1, the NE corner, is a 2x2 wood post marked with a scribed aluminum tag.

Corner No. 2, the SE corner, is a 2x2 wood post marked with a scribed aluminum tag.

Corner No. 3, the SW corner, is a 2x2 wood post marked with a scribed aluminum tag.

Corner No. 4, the NW corner, is a 2x2 wood post marked with a scribed aluminum tag.

By 
John Fernandez, Agent

The undersigned hereby affirms that
This document submitted for recording
does not contain a social security
number. (NRS 39B.030)



0209885

CERTIFICATE OF LOCATION

State of Nevada Lode Claim

The undersigned Tonkin Springs LLC, whose principal place of business is 1595 Meadow Wood Lane Suite 3, Reno, NV 89502, certifies that it has located the NCS 106 lode mining claim, more particularly described below.

The date of location is the 21 of April, 2007.

This claim is 1500 feet long and 600 feet wide.

The number of linear feet claimed in length each way from the point of discovery is, 1480 feet in a EAST direction and 20 feet in a WEST direction. The width claimed on each side of the center of the discovery is 300 feet.

The general course of the lode or vein, as near as may be determined is EAST-WEST.

The lode mining claim is located in the:

NE	Quarter of Section 24	T 24 N	R 48.5E
	Quarter of Section 24	T N	R E
	Quarter of Section	T N	R E
	Quarter of Section	T N	R E

Mount Diablo Meridian, Eureka County, Nevada.

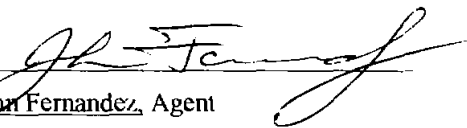
The work of location consisted of making the maps as provided in NRS 517.040.

Corner No. 1, the NE corner, is a 2x2 wood post marked with a scribed aluminum tag.

Corner No. 2, the SE corner, is a 2x2 wood post marked with a scribed aluminum tag.

Corner No. 3, the SW corner, is a 2x2 wood post marked with a scribed aluminum tag.

Corner No. 4, the NW corner, is a 2x2 wood post marked with a scribed aluminum tag.

By 
John Fernandez, Agent



0209886

The undersigned hereby affirms that
This document submitted for recording
does not contain a social security
number. (NRS 39B.030)

CERTIFICATE OF LOCATION

State of Nevada Lode Claim

The undersigned Tonkin Springs LLC, whose principal place of business is 1595 Meadow Wood Lane Suite 3, Reno, NV 89502, certifies that it has located the NCS 107 lode mining claim, more particularly described below.

The date of location is the 21 of April, 2007.

This claim is 1500 feet long and 600 feet wide.

The number of linear feet claimed in length each way from the point of discovery is, 1480 feet in a EAST direction and 20 feet in a WEST direction. The width claimed on each side of the center of the discovery is 300 feet.

The general course of the lode or vein, as near as may be determined is EAST-WEST.

The lode mining claim is located in the:

NE	Quarter of Section 24	T 24 N	R 48.5E
	Quarter of Section	T N	R E
	Quarter of Section	T N	R E
	Quarter of Section	T N	R E

Mount Diablo Meridian. Eureka County, Nevada.

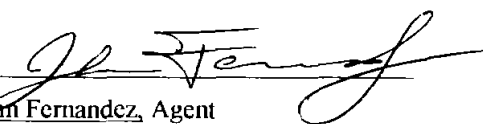
The work of location consisted of making the maps as provided in NRS 517.040.

Corner No. 1, the NE corner, is a 2x2 wood post marked with a scribed aluminum tag.

Corner No. 2, the SE corner, is a 2x2 wood post marked with a scribed aluminum tag.

Corner No. 3, the SW corner, is a 2x2 wood post marked with a scribed aluminum tag.

Corner No. 4, the NW corner, is a 2x2 wood post marked with a scribed aluminum tag.

By 
John Fernandez, Agent

The undersigned hereby affirms that
This document submitted for recording
does not contain a social security
number. (NRS 39B.030)



0209887

CERTIFICATE OF LOCATION

State of Nevada Lode Claim

The undersigned Tonkin Springs LLC, whose principal place of business is 1595 Meadow Wood Lane Suite 3, Reno, NV 89502, certifies that it has located the NCS 138 lode mining claim, more particularly described below.

The date of location is the 21 of April, 2007.

This claim is 1500 feet long and 100 feet wide.

The number of linear feet claimed in length each way from the point of discovery is, 20 feet in a EAST direction and 1480 feet in a WEST direction. The width claimed on each side of the center of the discovery is 50 feet.

The general course of the lode or vein, as near as may be determined is EAST-WEST.

The lode mining claim is located in the:

NW	Quarter of Section 24	T 24 N	R 48.5E
NE	Quarter of Section 24	T 24 N	R 48.5E
	Quarter of Section	T N	R E
	Quarter of Section	T N	R E

Mount Diablo Meridian, Eureka County, Nevada.

The work of location consisted of making the maps as provided in NRS 517.040.

Corner No. 1, the NE corner, is a 2x2 wood post marked with a scribed aluminum tag.

Corner No. 2, the SE corner, is a 2x2 wood post marked with a scribed aluminum tag.

Corner No. 3, the SW corner, is a 2x2 wood post marked with a scribed aluminum tag.

Corner No. 4, the NW corner, is a 2x2 wood post marked with a scribed aluminum tag.

By 
John Fernandez, Agent

Official Record

Recording requested By
TONKIN SPRINGS VENTURE

Eureka County - NV
Mike Rebaleati - Recorder

Fee: \$20.50

Page 1 of 1

RPTT:

Recorded By: FES

Book- 0458 Page- 0356

The undersigned hereby affirms that
This document submitted for recording
does not contain a social security
number. (NRS 39B.030)



CERTIFICATE OF LOCATION

State of Nevada Lode Claim

The undersigned Tonkin Springs LLC, whose principal place of business is 1595 Meadow Wood Lane Suite 3, Reno, NV 89502, certifies that it has located the NCS 139 lode mining claim, more particularly described below.

The date of location is the 21 of April, 2007.

This claim is 1500 feet long and 100 feet wide.

The number of linear feet claimed in length each way from the point of discovery is, 1480 feet in a EAST direction and 20 feet in a WEST direction. The width claimed on each side of the center of the discovery is 50 feet.

The general course of the lode or vein, as near as may be determined is EAST-WEST.


The lode mining claim is located in the:

NE	Quarter of Section 24	T 24 N	R 48.5E
	Quarter of Section	T N	R E
	Quarter of Section	T N	R E
	Quarter of Section	T N	R E

Mount Diablo Meridian, Eureka County, Nevada.

The work of location consisted of making the maps as provided in NRS 517.040.

- Corner No. 1, the NE corner, is a 2x2 wood post marked with a scribed aluminum tag.
- Corner No. 2, the SE corner, is a 2x2 wood post marked with a scribed aluminum tag.
- Corner No. 3, the SW corner, is a 2x2 wood post marked with a scribed aluminum tag.
- Corner No. 4, the NW corner, is a 2x2 wood post marked with a scribed aluminum tag.

By 
John Fernandez, Agent

The undersigned hereby affirms that
This document submitted for recording
does not contain a social security
number. (NRS 39B.030)



CERTIFICATE OF LOCATION

State of Nevada Lode Claim

The undersigned Tonkin Springs LLC, whose principal place of business is 1595 Meadow Wood Lane Suite 3, Reno, NV 89502, certifies that it has located the AS 33 lode mining claim, more particularly described below.

The date of location is the 21 of April, 2007.

This claim is 1500 feet long and 600 feet wide.

The number of linear feet claimed in length each way from the point of discovery is. 20 feet in a EAST direction and 1480 feet in a WEST direction. The width claimed on each side of the center of the discovery is 300 feet.

The general course of the lode or vein, as near as may be determined is EAST-WEST.

The lode mining claim is located in the:

NW	Quarter of Section 18	T 24 N	R 49 E
NE	Quarter of Section 13	T 24 N	R 48.5E
	Quarter of Section	T N	R E
	Quarter of Section	T N	R E

Mount Diablo Meridian, Eureka County, Nevada.


The work of location consisted of making the maps as provided in NRS 517.040.

Corner No. 1, the NE corner, is a 2x2 wood post marked with a scribed aluminum tag.

Corner No. 2, the SE corner, is a 2x2 wood post marked with a scribed aluminum tag.

Corner No. 3, the SW corner, is a 2x2 wood post marked with a scribed aluminum tag.

Corner No. 4, the NW corner, is a 2x2 wood post marked with a scribed aluminum tag.

By 
John Fernandez, Agent

The undersigned hereby affirms that
This document submitted for recording
does not contain a social security
number. (NRS 39B.030)



CERTIFICATE OF LOCATION
State of Nevada Lode Claim

The undersigned Tonkin Springs LLC, whose principal place of business is 1595 Meadow Wood Lane Suite 3, Reno, NV 89502, certifies that it has located the AS 34 lode mining claim, more particularly described below.

The date of location is the 21 of April, 2007.

This claim is 1500 feet long and 600 feet wide.

The number of linear feet claimed in length each way from the point of discovery is 20 feet in a EAST direction and 1480 feet in a WEST direction. The width claimed on each side of the center of the discovery is 300 feet.

The general course of the lode or vein, as near as may be determined is EAST-WEST.

The lode mining claim is located in the:

NW	Quarter of Section 18	T 24 N	R 49 E
NE	Quarter of Section 13	T 24 N	R 48.5E
	Quarter of Section	T N	R E
	Quarter of Section	T N	R E

Mount Diablo Meridian, Eureka County, Nevada.


The work of location consisted of making the maps as provided in NRS 517.040.

Corner No. 1, the NE corner, is a 2x2 wood post marked with a scribed aluminum tag.

Corner No. 2, the SE corner, is a 2x2 wood post marked with a scribed aluminum tag.

Corner No. 3, the SW corner, is a 2x2 wood post marked with a scribed aluminum tag.

Corner No. 4, the NW corner, is a 2x2 wood post marked with a scribed aluminum tag.

By 
John Fernandez, Agent

Official Record

Recording requested By
TONKIN SPRINGS VENTURE

Eureka County - NV

Mike Rebaleati - Recorder

Fee: \$20.50

Page 1 of 1

RPTT

Recorded By: FES

Book- 0458 Page- 0359

The undersigned hereby affirms that
This document submitted for recording
does not contain a social security
number. (NRS 39B.030)



0209891

CERTIFICATE OF LOCATION

State of Nevada Lode Claim

The undersigned Tonkin Springs LLC, whose principal place of business is 1595 Meadow Wood Lane Suite 3, Reno, NV 89502, certifies that it has located the AS 35 lode mining claim, more particularly described below.

The date of location is the 21 of April, 2007.

This claim is 1500 feet long and 600 feet wide.

The number of linear feet claimed in length each way from the point of discovery is, 20 feet in a EAST direction and 1480 feet in a WEST direction. The width claimed on each side of the center of the discovery is 300 feet.

The general course of the lode or vein, as near as may be determined is EAST-WEST.

The lode mining claim is located in the:

NW	Quarter of Section 18	T 24 N	R 49 E
SW	Quarter of Section 18	T 24 N	R 49 E
NE	Quarter of Section 13	T 24 N	R 48.5E
SE	Quarter of Section 13	T 24 N	R 48.5E

Mount Diablo Meridian, Eureka County, Nevada.


The work of location consisted of making the maps as provided in NRS 517.040.

Corner No. 1, the NE corner, is a 2x2 wood post marked with a scribed aluminum tag.

Corner No. 2, the SE corner, is a 2x2 wood post marked with a scribed aluminum tag.

Corner No. 3, the SW corner, is a 2x2 wood post marked with a scribed aluminum tag.

Corner No. 4, the NW corner, is a 2x2 wood post marked with a scribed aluminum tag.

By 
John Fernandez, Agent

The undersigned hereby affirms that
This document submitted for recording
does not contain a social security
number. (NRS 39B.030)



CERTIFICATE OF LOCATION
State of Nevada Lode Claim

The undersigned Tonkin Springs LLC, whose principal place of business is 1595 Meadow Wood Lane Suite 3, Reno, NV 89502, certifies that it has located the AS 36 lode mining claim, more particularly described below.

The date of location is the 21 of April, 2007.

This claim is 1500 feet long and 600 feet wide.

The number of linear feet claimed in length each way from the point of discovery is, 20 feet in a EAST direction and 1480 feet in a WEST direction. The width claimed on each side of the center of the discovery is 300 feet.

The general course of the lode or vein, as near as may be determined is EAST-WEST.

The lode mining claim is located in the:

SW	Quarter of Section 18	T 24 N	R 49 E
SE	Quarter of Section 13	T 24 N	R 48.5E
	Quarter of Section	T N	R E
	Quarter of Section	T N	R E

Mount Diablo Meridian, Eureka County, Nevada.


The work of location consisted of making the maps as provided in NRS 517.040.

Corner No. 1, the NE corner, is a 2x2 wood post marked with a scribed aluminum tag.

Corner No. 2, the SE corner, is a 2x2 wood post marked with a scribed aluminum tag.

Corner No. 3, the SW corner, is a 2x2 wood post marked with a scribed aluminum tag.

Corner No. 4, the NW corner, is a 2x2 wood post marked with a scribed aluminum tag.

By 
John Fernandez, Agent

Official Record

Recording requested By
TONKIN SPRINGS VENTURE

Eureka County - NV

Mike Rebaleati - Recorder

Fee: \$20.50

Page 1 of 1

RPTT

Recorded By FES

Book- 0458 Page- 0361

The undersigned hereby affirms that
This document submitted for recording
does not contain a social security
number. (NRS 39B.030)



CERTIFICATE OF LOCATION

State of Nevada Lode Claim

The undersigned Tonkin Springs LLC, whose principal place of business is 1595 Meadow Wood Lane Suite 3, Reno, NV 89502, certifies that it has located the AS 37 lode mining claim, more particularly described below.

The date of location is the 21 of April, 2007.

This claim is 1500 feet long and 600 feet wide.

The number of linear feet claimed in length each way from the point of discovery is, 20 feet in a EAST direction and 1480 feet in a WEST direction. The width claimed on each side of the center of the discovery is 300 feet.

The general course of the lode or vein, as near as may be determined is EAST-WEST.

The lode mining claim is located in the:

SW	Quarter of Section 18	T 24 N	R 49 E
SE	Quarter of Section 13	T 24 N	R 48.5E
	Quarter of Section	T N	R E
	Quarter of Section	T N	R E

Mount Diablo Meridian, Eureka County, Nevada.

The work of location consisted of making the maps as provided in NRS 517.040.

Corner No. 1, the NE corner, is a 2x2 wood post marked with a scribed aluminum tag.

Corner No. 2, the SE corner, is a 2x2 wood post marked with a scribed aluminum tag.

Corner No. 3, the SW corner, is a 2x2 wood post marked with a scribed aluminum tag.

Corner No. 4, the NW corner, is a 2x2 wood post marked with a scribed aluminum tag.

By 
John Fernandez, Agent

The undersigned hereby affirms that
This document submitted for recording
does not contain a social security
number. (NRS 39B.030)



CERTIFICATE OF LOCATION

State of Nevada Lode Claim

The undersigned Tonkin Springs LLC, whose principal place of business is 1595 Meadow Wood Lane Suite 3, Reno, NV 89502, certifies that it has located the AS 38 lode mining claim, more particularly described below.

The date of location is the 21 of April, 2007.

This claim is 1500 feet long and 600 feet wide.

The number of linear feet claimed in length each way from the point of discovery is, 20 feet in a EAST direction and 1480 feet in a WEST direction. The width claimed on each side of the center of the discovery is 300 feet.

The general course of the lode or vein, as near as may be determined is EAST-WEST.

The lode mining claim is located in the:

SW	Quarter of Section 18	T 24 N	R 49 E
SE	Quarter of Section 13	T 24 N	R 48.5E
	Quarter of Section	T N	R E
	Quarter of Section	T N	R E

Mount Diablo Meridian, Eureka County, Nevada.


The work of location consisted of making the maps as provided in NRS 517.040.

Corner No. 1, the NE corner, is a 2x2 wood post marked with a scribed aluminum tag.

Corner No. 2, the SE corner, is a 2x2 wood post marked with a scribed aluminum tag.

Corner No. 3, the SW corner, is a 2x2 wood post marked with a scribed aluminum tag.

Corner No. 4, the NW corner, is a 2x2 wood post marked with a scribed aluminum tag.

By 
John Fernandez, Agent

The undersigned hereby affirms that
This document submitted for recording
does not contain a social security
number. (NRS 39B.030)



CERTIFICATE OF LOCATION
State of Nevada Lode Claim

The undersigned Tonkin Springs LLC, whose principal place of business is 1595 Meadow Wood Lane Suite 3, Reno, NV 89502, certifies that it has located the AS 39 lode mining claim, more particularly described below.

The date of location is the 21 of April, 2007.

This claim is 1500 feet long and 600 feet wide.

The number of linear feet claimed in length each way from the point of discovery is, 20 feet in a EAST direction and 1480 feet in a WEST direction. The width claimed on each side of the center of the discovery is 300 feet.

The general course of the lode or vein, as near as may be determined is EAST-WEST.

The lode mining claim is located in the:

SW	Quarter of Section 18	T 24 N	R 49 E
NW	Quarter of Section 19	T 24 N	R 49 E
SE	Quarter of Section 13	T 24 N	R 48.5E
NE	Quarter of Section 24	T 24 N	R 48.5E

Mount Diablo Meridian, Eureka County, Nevada.


The work of location consisted of making the maps as provided in NRS 517.040.

Corner No. 1, the NE corner, is a 2x2 wood post marked with a scribed aluminum tag.

Corner No. 2, the SE corner, is a 2x2 wood post marked with a scribed aluminum tag.

Corner No. 3, the SW corner, is a 2x2 wood post marked with a scribed aluminum tag.

Corner No. 4, the NW corner, is a 2x2 wood post marked with a scribed aluminum tag.

By 
John Fernandez, Agent

Official Record

Recording requested By
TONKIN SPRINGS VENTURE

Eureka County - NV

Mike Rebaleati - Recorder

Fee: \$20.50

Page 1 of 1

RPTT

Recorded By: FES

Book- 0458 Page- 0364

The undersigned hereby affirms that
This document submitted for recording
does not contain a social security
number. (NRS 39B.030)



CERTIFICATE OF LOCATION

State of Nevada Lode Claim

The undersigned Tonkin Springs LLC, whose principal place of business is 1595 Meadow Wood Lane Suite 3, Reno, NV 89502, certifies that it has located the AS 40 lode mining claim, more particularly described below.

The date of location is the 21 of April, 2007.

This claim is 1500 feet long and 600 feet wide.

The number of linear feet claimed in length each way from the point of discovery is, 20 feet in a EAST direction and 1480 feet in a WEST direction. The width claimed on each side of the center of the discovery is 300 feet.

The general course of the lode or vein, as near as may be determined is EAST-WEST.

The lode mining claim is located in the:

NW	Quarter of Section 19	T 24 N	R 49 E
NE	Quarter of Section 24	T 24 N	R 48.5E
	Quarter of Section	T N	R E
	Quarter of Section	T N	R E

Mount Diablo Meridian. Eureka County, Nevada.


The work of location consisted of making the maps as provided in NRS 517.040.

Corner No. 1, the NE corner, is a 2x2 wood post marked with a scribed aluminum tag.

Corner No. 2, the SE corner, is a 2x2 wood post marked with a scribed aluminum tag.

Corner No. 3, the SW corner, is a 2x2 wood post marked with a scribed aluminum tag.

Corner No. 4, the NW corner, is a 2x2 wood post marked with a scribed aluminum tag.

By 
John Fernandez, Agent

Official Record

Recording requested By
TONKIN SPRINGS VENTURE

Eureka County - NV

Mike Rebaleati - Recorder

Fee. \$20.50

Page 1 of 1

RPTT

Recorded By: FES

Book- 0458 Page- 0365



0209897

The undersigned hereby affirms that
This document submitted for recording
does not contain a social security
number. (NRS 39B.030)

CERTIFICATE OF LOCATION

State of Nevada Lode Claim

The undersigned Tonkin Springs LLC, whose principal place of business is 1595 Meadow Wood Lane Suite 3, Reno, NV 89502, certifies that it has located the AS 41 lode mining claim, more particularly described below.

The date of location is the 21 of April, 2007.

This claim is 1500 feet long and 600 feet wide.

The number of linear feet claimed in length each way from the point of discovery is, 20 feet in a EAST direction and 1480 feet in a WEST direction. The width claimed on each side of the center of the discovery is 300 feet.

The general course of the lode or vein, as near as may be determined is EAST-WEST.

The lode mining claim is located in the:

NW	Quarter of Section 19	T 24 N	R 49 E
NE	Quarter of Section 24	T 24 N	R 48.5E
	Quarter of Section	T N	R E
	Quarter of Section	T N	R E

Mount Diablo Meridian. Eureka County, Nevada.

The work of location consisted of making the maps as provided in NRS 517.040.

Corner No. 1, the NE corner, is a 2x2 wood post marked with a scribed aluminum tag.

Corner No. 2, the SE corner, is a 2x2 wood post marked with a scribed aluminum tag.

Corner No. 3, the SW corner, is a 2x2 wood post marked with a scribed aluminum tag.

Corner No. 4, the NW corner, is a 2x2 wood post marked with a scribed aluminum tag.

By John Fernandez
John Fernandez, Agent



0209898

The undersigned hereby affirms that
This document submitted for recording
does not contain a social security
number. (NRS 39B.030)

CERTIFICATE OF LOCATION

State of Nevada Lode Claim

The undersigned Tonkin Springs LLC, whose principal place of business is 1595 Meadow Wood Lane Suite 3, Reno, NV 89502, certifies that it has located the AS 52 lode mining claim, more particularly described below.

The date of location is the 21 of April, 2007.

This claim is 1500 feet long and 600 feet wide.

The number of linear feet claimed in length each way from the point of discovery is, 1480 feet in a EAST direction and 20 feet in a WEST direction. The width claimed on each side of the center of the discovery is 300 feet.

The general course of the lode or vein, as near as may be determined is EAST-WEST.

The lode mining claim is located in the:

NW	Quarter of Section 18	T 24 N	R 49 E
NE	Quarter of Section 18	T 24 N	R 49 E
SW	Quarter of Section 18	T 24 N	R 49 E
SE	Quarter of Section 18	T 24 N	R 49 E

Mount Diablo Meridian, Eureka County, Nevada.


The work of location consisted of making the maps as provided in NRS 517.040.

Corner No. 1, the NE corner, is a 2x2 wood post marked with a scribed aluminum tag.

Corner No. 2, the SE corner, is a 2x2 wood post marked with a scribed aluminum tag.

Corner No. 3, the SW corner, is a 2x2 wood post marked with a scribed aluminum tag.

Corner No. 4, the NW corner, is a 2x2 wood post marked with a scribed aluminum tag.

By 
John Fernandez, Agent

DOC # 0209899

06/07/2007

01 45 PM

Official Record

Recording requested By
TONKIN SPRINGS VENTURE

Eureka County - NV

Mike Rebaleati - Recorder

Fee: \$20.50

Page 1 of 1

RPTT

Recorded By: FES

Book- 0458 Page- 0367

The undersigned hereby affirms that
This document submitted for recording
does not contain a social security
number. (NRS 39B.030)



CERTIFICATE OF LOCATION

State of Nevada Lode Claim

The undersigned Tonkin Springs LLC, whose principal place of business is 1595 Meadow Wood Lane Suite 3, Reno, NV 89502, certifies that it has located the AS 53 lode mining claim, more particularly described below.

The date of location is the 21 of April, 2007.

This claim is 1500 feet long and 600 feet wide.

The number of linear feet claimed in length each way from the point of discovery is, 1480 feet in a EAST direction and 20 feet in a WEST direction. The width claimed on each side of the center of the discovery is 300 feet.

The general course of the lode or vein, as near as may be determined is EAST-WEST.

The lode mining claim is located in the:

SW	Quarter of Section 18	T 24 N	R 49 E
SE	Quarter of Section 18	T 24 N	R 49 E
	Quarter of Section	T N	R E
	Quarter of Section	T N	R E

Mount Diablo Meridian. Eureka County, Nevada.


The work of location consisted of making the maps as provided in NRS 517.040.

Corner No. 1, the NE corner, is a 2x2 wood post marked with a scribed aluminum tag.

Corner No. 2, the SE corner, is a 2x2 wood post marked with a scribed aluminum tag.

Corner No. 3, the SW corner, is a 2x2 wood post marked with a scribed aluminum tag.

Corner No. 4, the NW corner, is a 2x2 wood post marked with a scribed aluminum tag.

By 
John Fernandez, Agent

The undersigned hereby affirms that
This document submitted for recording
does not contain a social security
number. (NRS 39B.030)



CERTIFICATE OF LOCATION

State of Nevada Lode Claim

The undersigned Tonkin Springs LLC, whose principal place of business is 1595 Meadow Wood Lane Suite 3, Reno, NV 89502, certifies that it has located the AS 54 lode mining claim, more particularly described below.

The date of location is the 21 of April, 2007.

This claim is 1500 feet long and 600 feet wide.

The number of linear feet claimed in length each way from the point of discovery is. 1480 feet in a EAST direction and 20 feet in a WEST direction. The width claimed on each side of the center of the discovery is 300 feet.

The general course of the lode or vein, as near as may be determined is EAST-WEST.

The lode mining claim is located in the:

SW	Quarter of Section 18	T 24 N	R 49 E
SE	Quarter of Section 18	T 24 N	R 49 E
	Quarter of Section	T N	R E
	Quarter of Section	T N	R E

Mount Diablo Meridian, Eureka County, Nevada.


The work of location consisted of making the maps as provided in NRS 517.040.

Corner No. 1, the NE corner, is a 2x2 wood post marked with a scribed aluminum tag.

Corner No. 2, the SE corner, is a 2x2 wood post marked with a scribed aluminum tag.

Corner No. 3, the SW corner, is a 2x2 wood post marked with a scribed aluminum tag.

Corner No. 4, the NW corner, is a 2x2 wood post marked with a scribed aluminum tag.

By 
John Fernandez, Agent

The undersigned hereby affirms that
This document submitted for recording
does not contain a social security
number. (NRS 39B.030)



0209901

CERTIFICATE OF LOCATION

State of Nevada Lode Claim

The undersigned Tonkin Springs LLC, whose principal place of business is 1595 Meadow Wood Lane Suite 3, Reno, NV 89502, certifies that it has located the AS 55 lode mining claim, more particularly described below.

The date of location is the 21 of April, 2007.

This claim is 1500 feet long and 600 feet wide.

The number of linear feet claimed in length each way from the point of discovery is, 1480 feet in a EAST direction and 20 feet in a WEST direction. The width claimed on each side of the center of the discovery is 300 feet.

The general course of the lode or vein, as near as may be determined is EAST-WEST.

The lode mining claim is located in the:

SW	Quarter of Section 18	T 24 N	R 49 E
SE	Quarter of Section 18	T 24 N	R 49 E
	Quarter of Section	T N	R E
	Quarter of Section	T N	R E

Mount Diablo Meridian, Eureka County, Nevada.

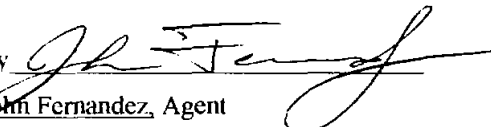
The work of location consisted of making the maps as provided in NRS 517.040.

Corner No. 1, the NE corner, is a 2x2 wood post marked with a scribed aluminum tag.

Corner No. 2, the SE corner, is a 2x2 wood post marked with a scribed aluminum tag.

Corner No. 3, the SW corner, is a 2x2 wood post marked with a scribed aluminum tag.

Corner No. 4, the NW corner, is a 2x2 wood post marked with a scribed aluminum tag.

By 
John Fernandez, Agent

The undersigned hereby affirms that
This document submitted for recording
does not contain a social security
number. (NRS 39B.030)



CERTIFICATE OF LOCATION

State of Nevada Lode Claim

The undersigned Tonkin Springs LLC, whose principal place of business is 1595 Meadow Wood Lane Suite 3, Reno, NV 89502, certifies that it has located the AS 56 lode mining claim, more particularly described below.

The date of location is the 21 of April, 2007.

This claim is 1500 feet long and 600 feet wide.

The number of linear feet claimed in length each way from the point of discovery is, 1480 feet in a EAST direction and 20 feet in a WEST direction. The width claimed on each side of the center of the discovery is 300 feet.

The general course of the lode or vein, as near as may be determined is EAST-WEST.

The lode mining claim is located in the:

SW	Quarter of Section 18	T 24 N	R 49 E
SE	Quarter of Section 18	T 24 N	R 49 E
NW	Quarter of Section 19	T 24 N	R 49 E
NE	Quarter of Section 19	T 24 N	R 49 E

Mount Diablo Meridian, Eureka County, Nevada.


The work of location consisted of making the maps as provided in NRS 517.040.

Corner No. 1, the NE corner, is a 2x2 wood post marked with a scribed aluminum tag.

Corner No. 2, the SE corner, is a 2x2 wood post marked with a scribed aluminum tag.

Corner No. 3, the SW corner, is a 2x2 wood post marked with a scribed aluminum tag.

Corner No. 4, the NW corner, is a 2x2 wood post marked with a scribed aluminum tag.

By 
John Fernandez, Agent

The undersigned hereby affirms that
This document submitted for recording
does not contain a social security
number. (NRS 39B.030)



CERTIFICATE OF LOCATION

State of Nevada Lode Claim

The undersigned Tonkin Springs LLC, whose principal place of business is 1595 Meadow Wood Lane Suite 3, Reno, NV 89502, certifies that it has located the AS 57 lode mining claim, more particularly described below.

The date of location is the 21 of April, 2007.

This claim is 1500 feet long and 600 feet wide.

The number of linear feet claimed in length each way from the point of discovery is, 1480 feet in a EAST direction and 20 feet in a WEST direction. The width claimed on each side of the center of the discovery is 300 feet.

The general course of the lode or vein, as near as may be determined is EAST-WEST.

The lode mining claim is located in the:

NW	Quarter of Section 19	T 24 N	R 49 E
NE	Quarter of Section 19	T 24 N	R 49 E
	Quarter of Section	T N	R E
	Quarter of Section	T N	R E

Mount Diablo Meridian, Eureka County, Nevada.

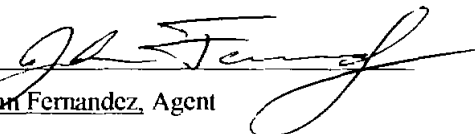
The work of location consisted of making the maps as provided in NRS 517.040.

Corner No. 1, the NE corner, is a 2x2 wood post marked with a scribed aluminum tag.

Corner No. 2, the SE corner, is a 2x2 wood post marked with a scribed aluminum tag.

Corner No. 3, the SW corner, is a 2x2 wood post marked with a scribed aluminum tag.

Corner No. 4, the NW corner, is a 2x2 wood post marked with a scribed aluminum tag.

By 
John Fernandez, Agent

Official Record

Recording requested By
TONKIN SPRINGS VENTURE

Eureka County - NV

Mike Rebaleati - Recorder

Fee: \$20.50

Page 1 of 1

RPTT

Recorded By: FES

Book- 0458 Page- 0372

The undersigned hereby affirms that
This document submitted for recording
does not contain a social security
number. (NRS 39B.030)



CERTIFICATE OF LOCATION

State of Nevada Lode Claim

The undersigned Tonkin Springs LLC, whose principal place of business is 1595 Meadow Wood Lane Suite 3, Reno, NV 89502, certifies that it has located the AS 58 lode mining claim, more particularly described below.

The date of location is the 21 of April, 2007.

This claim is 1500 feet long and 600 feet wide.

The number of linear feet claimed in length each way from the point of discovery is, 1480 feet in a EAST direction and 20 feet in a WEST direction. The width claimed on each side of the center of the discovery is 300 feet.

The general course of the lode or vein, as near as may be determined is EAST-WEST.

The lode mining claim is located in the:

NW	Quarter of Section 19	T 24 N	R 49 E
NE	Quarter of Section 19	T 24 N	R 49 E
	Quarter of Section	T N	R E
	Quarter of Section	T N	R E

Mount Diablo Meridian, Eureka County, Nevada.


The work of location consisted of making the maps as provided in NRS 517.040.

Corner No. 1, the NE corner, is a 2x2 wood post marked with a scribed aluminum tag.

Corner No. 2, the SE corner, is a 2x2 wood post marked with a scribed aluminum tag.

Corner No. 3, the SW corner, is a 2x2 wood post marked with a scribed aluminum tag.

Corner No. 4, the NW corner, is a 2x2 wood post marked with a scribed aluminum tag.

By 
John Fernandez, Agent

Official Record

Recording requested By
TONKIN SPRINGS VENTURE

Eureka County - NV
Mike Rebaleati - Recorder

Fee \$20.50

Page 1 of 1

RPTT

Recorded By FES

Book- 0458 Page- 0373

The undersigned hereby affirms that
This document submitted for recording
does not contain a social security
number. (NRS 39B.030)



CERTIFICATE OF LOCATION
State of Nevada Lode Claim

The undersigned Tonkin Springs LLC, whose principal place of business is 1595 Meadow Wood Lane Suite 3, Reno, NV 89502, certifies that it has located the AS 248 lode mining claim, more particularly described below.

The date of location is the 21 of April, 2007.

This claim is 1500 feet long and 100 feet wide.

The number of linear feet claimed in length each way from the point of discovery is, 20 feet in a EAST direction and 1480 feet in a WEST direction. The width claimed on each side of the center of the discovery is 50 feet.

The general course of the lode or vein, as near as may be determined is EAST-WEST.

The lode mining claim is located in the:

NW	Quarter of Section 19	T 24 N	R 49 E
NE	Quarter of Section 24	T 24 N	R 48.5E
	Quarter of Section	T N	R E
	Quarter of Section	T N	R E

Mount Diablo Meridian, Eureka County, Nevada.

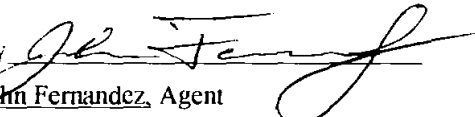
The work of location consisted of making the maps as provided in NRS 517.040.

Corner No. 1, the NE corner, is a 2x2 wood post marked with a scribed aluminum tag.

Corner No. 2, the SE corner, is a 2x2 wood post marked with a scribed aluminum tag.

Corner No. 3, the SW corner, is a 2x2 wood post marked with a scribed aluminum tag.

Corner No. 4, the NW corner, is a 2x2 wood post marked with a scribed aluminum tag.

By 
John Fernandez, Agent

The undersigned hereby affirms that
This document submitted for recording
does not contain a social security
number. (NRS 39B.030)



CERTIFICATE OF LOCATION
State of Nevada Lode Claim

The undersigned Tonkin Springs LLC, whose principal place of business is 1595 Meadow Wood Lane Suite 3, Reno, NV 89502, certifies that it has located the AS 249 lode mining claim, more particularly described below.

The date of location is the 21 of April, 2007.

This claim is 1500 feet long and 100 feet wide.

The number of linear feet claimed in length each way from the point of discovery is, 1480 feet in a EAST direction and 20 feet in a WEST direction. The width claimed on each side of the center of the discovery is 50 feet.

The general course of the lode or vein, as near as may be determined is EAST-WEST.

The lode mining claim is located in the:

NW	Quarter of Section 19	T 24 N	R 49 E
NE	Quarter of Section 19	T 24 N	R 49 E
	Quarter of Section	T N	R E
	Quarter of Section	T N	R E

Mount Diablo Meridian, County, Nevada.


The work of location consisted of making the maps as provided in NRS 517.040.

Corner No. 1, the NE corner, is a 2x2 wood post marked with a scribed aluminum tag.

Corner No. 2, the SE corner, is a 2x2 wood post marked with a scribed aluminum tag.

Corner No. 3, the SW corner, is a 2x2 wood post marked with a scribed aluminum tag.

Corner No. 4, the NW corner, is a 2x2 wood post marked with a scribed aluminum tag.

By 
John Fernandez, Agent