

**CERTIFICATE OF LOCATION  
LODE MINING CLAIM**

TO ALL WHOM IT MAY CONCERN:

The undersigned hereby certifies that he has caused to be located the BH 1 Lode Mining Claim in the following quarter sections(s):



<u>1/4</u>	<u>Section</u>	<u>Township</u>	<u>Range</u>	<u>Meridian</u>
NE	26	27 NORTH	48 EAST	MDB&M

in Eureka County, Nevada, on the 14th day of May, 2007.

RECORDER'S STAMP

Name and mailing address of locator is: Carlin Gold US Inc.  
One East Liberty St #424  
Reno, NV 89501

The Claim is approximately 1500 feet long and 600 feet wide, such that 1490 feet are claimed in a North direction and 10 feet in a South direction from the point of discovery (monument of location), at which the Notice of Location was posted, together with 300 feet on each side of the monument of location and center line of the Claim. The general course of the lode or vein is from the North to the South direction.

The number, location and markings on each corner monument are as follows:

<u>No.</u>	<u>Location</u>	<u>Markings</u>	<u>Description</u>
No. 1:	Northwest Corner	N.W. Corner BH 1	2" x 2" x 4' wood post
No. 2:	Northeast Corner	N.E. Corner BH 1	2" x 2" x 4' wood post
No. 3:	Southeast Corner	S.E. Corner BH 1	2" x 2" x 4' wood post
No. 4:	Southwest Corner	S.W. Corner BH 1	2" x 2" x 4' wood post

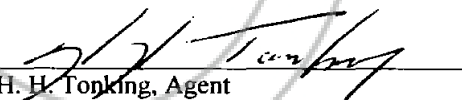
As erected on the ground, each corner monument is marked as described above by scribed metal tags.

The work of location consisted of making a claim map as provided in NRS 517.040.

The undersigned hereby affirms that there is no Social Security number contained in this document.

Dated this 15<sup>th</sup> day of May, 2007

SIGNATURE OF LOCATOR:

By:   
H. H. Tonking, Agent

**CERTIFICATE OF LOCATION  
LODE MINING CLAIM**

**TO ALL WHOM IT MAY CONCERN:**

The undersigned hereby certifies that he has caused to be located the BH 2 Lode Mining Claim in the following quarter sections(s):



<u>1/4</u>	<u>Section</u>	<u>Township</u>	<u>Range</u>	<u>Meridian</u>
NE	26	27 NORTH	48 EAST	MDB&M
SE	26	27 NORTH	48 EAST	MDB&M

in Eureka County, Nevada, on the 14th day of May, 2007.

**RECORDER'S STAMP**

Name and mailing address of locator is: Carlin Gold US Inc.  
One East Liberty St #424  
Reno, NV 89501

The Claim is approximately 1500 feet long and 600 feet wide, such that 10 feet are claimed in a North direction and 1490 feet in a South direction from the point of discovery (monument of location), at which the Notice of Location was posted, together with 300 feet on each side of the monument of location and center line of the Claim. The general course of the lode or vein is from the North to the South direction.

The number, location and markings on each corner monument are as follows:

	<u>Location</u>	<u>Markings</u>	<u>Description</u>
No. 1:	Northwest Corner	N.W. Corner BH 2	2" x 2" x 4' wood post
No. 2:	Northeast Corner	N.E. Corner BH 2	2" x 2" x 4' wood post
No. 3:	Southeast Corner	S.E. Corner BH 2	2" x 2" x 4' wood post
No. 4:	Southwest Corner	S.W. Corner BH 2	2" x 2" x 4' wood post

As erected on the ground, each corner monument is marked as described above by scribed metal tags.

The work of location consisted of making a claim map as provided in NRS 517.040.

The undersigned hereby affirms that there is no Social Security number contained in this document.

Dated this 15<sup>th</sup> day of May, 2007

SIGNATURE OF LOCATOR:

By: H. H. Tonking  
H. H. Tonking, Agent

**CERTIFICATE OF LOCATION  
LODE MINING CLAIM**

TO ALL WHOM IT MAY CONCERN:

The undersigned hereby certifies that he has caused to be located the BH 3 Lode Mining Claim in the following quarter sections(s):

<u>1/4</u>	<u>Section</u>	<u>Township</u>	<u>Range</u>	<u>Meridian</u>
NE	26	27 NORTH	48 EAST	MDB&M
NW	25	27 NORTH	48 EAST	MDB&M



in Eureka County, Nevada, on the 14th day of May, 2007.

RECORDER'S STAMP

Name and mailing address of locator is: Carlin Gold US Inc.  
One East Liberty St #424  
Reno, NV 89501

The Claim is approximately 1500 feet long and 600 feet wide, such that 1490 feet are claimed in a North direction and 10 feet in a South direction from the point of discovery (monument of location), at which the Notice of Location was posted, together with 300 feet on each side of the monument of location and center line of the Claim. The general course of the lode or vein is from the North to the South direction.

The number, location and markings on each corner monument are as follows:

<u>No.</u>	<u>Location</u>	<u>Markings</u>	<u>Description</u>
No. 1:	Northwest Corner	N.W. Corner BH 3	2" x 2" x 4' wood post
No. 2:	Northeast Corner	N.E. Corner BH 3	2" x 2" x 4' wood post
No. 3:	Southeast Corner	S.E. Corner BH 3	2" x 2" x 4' wood post
No. 4:	Southwest Corner	S.W. Corner BH 3	2" x 2" x 4' wood post

As erected on the ground, each corner monument is marked as described above by scribed metal tags.

The work of location consisted of making a claim map as provided in NRS 517.040.

The undersigned hereby affirms that there is no Social Security number contained in this document.

Dated this 15<sup>th</sup> day of May, 2007

SIGNATURE OF LOCATOR:

By: H. H. Tonking  
H. H. Tonking, Agent

**CERTIFICATE OF LOCATION  
LODE MINING CLAIM**

**TO ALL WHOM IT MAY CONCERN:**

The undersigned hereby certifies that he has caused to be located the BH 4 Lode Mining Claim in the following quarter sections(s):



<u>1/4</u>	<u>Section</u>	<u>Township</u>	<u>Range</u>	<u>Meridian</u>
NE	26	27 NORTH	48 EAST	MDB&M
NW	25	27 NORTH	48 EAST	MDB&M
SW	25	27 NORTH	48 EAST	MDB&M
SE	26	27 NORTH	48 EAST	MDB&M

in Eureka County, Nevada, on the 14th day of May, 2007.

**RECORDER'S STAMP**

Name and mailing address of locator is: Carlin Gold US Inc.  
One East Liberty St #424  
Reno, NV 89501

The Claim is approximately 1500 feet long and 600 feet wide, such that 10 feet are claimed in a North direction and 1490 feet in a South direction from the point of discovery (monument of location), at which the Notice of Location was posted, together with 300 feet on each side of the monument of location and center line of the Claim. The general course of the lode or vein is from the North to the South direction.

The number, location and markings on each corner monument are as follows:

	<u>Location</u>	<u>Markings</u>	<u>Description</u>
No. 1:	Northwest Corner	N.W. Corner BH 4	2" x 2" x 4' wood post
No. 2:	Northeast Corner	N.E. Corner BH 4	2" x 2" x 4' wood post
No. 3:	Southeast Corner	S.E. Corner BH 4	2" x 2" x 4' wood post
No. 4:	Southwest Corner	S.W. Corner BH 4	2" x 2" x 4' wood post


As erected on the ground, each corner monument is marked as described above by scribed metal tags.

The work of location consisted of making a claim map as provided in NRS 517.040.

The undersigned hereby affirms that there is no Social Security number contained in this document.

Dated this 15<sup>th</sup> day of May, 2007

SIGNATURE OF LOCATOR:

By:   
H. H. Tonking, Agent

**CERTIFICATE OF LOCATION  
LODE MINING CLAIM**

**TO ALL WHOM IT MAY CONCERN:**

The undersigned hereby certifies that he has caused to be located the BH 5 Lode Mining Claim in the following quarter sections(s):



<u>1/4</u>	<u>Section</u>	<u>Township</u>	<u>Range</u>	<u>Meridian</u>
NW	25	27 NORTH	48 EAST	MDB&M

in Eureka County, Nevada, on the 14th day of May, 2007.

**RECORDER'S STAMP**

Name and mailing address of locator is: Carlin Gold US Inc.  
One East Liberty St #424  
Reno, NV 89501

The Claim is approximately 1500 feet long and 600 feet wide, such that 1490 feet are claimed in a North direction and 10 feet in a South direction from the point of discovery (monument of location), at which the Notice of Location was posted, together with 300 feet on each side of the monument of location and center line of the Claim. The general course of the lode or vein is from the North to the South direction.

The number, location and markings on each corner monument are as follows:

	<u>Location</u>	<u>Markings</u>	<u>Description</u>
No. 1:	Northwest Corner	N.W. Corner BH 5	2" x 2" x 4' wood post
No. 2:	Northeast Corner	N.E. Corner BH 5	2" x 2" x 4' wood post
No. 3:	Southeast Corner	S.E. Corner BH 5	2" x 2" x 4' wood post
No. 4:	Southwest Corner	S.W. Corner BH 5	2" x 2" x 4' wood post

As erected on the ground, each corner monument is marked as described above by scribed metal tags.

The work of location consisted of making a claim map as provided in NRS 517.040.

The undersigned hereby affirms that there is no Social Security number contained in this document.

Dated this 15<sup>th</sup> day of May, 2007

SIGNATURE OF LOCATOR:

By:   
H. H. Tonking, Agent

**CERTIFICATE OF LOCATION  
LODE MINING CLAIM**

**TO ALL WHOM IT MAY CONCERN:**

The undersigned hereby certifies that he has caused to be located the BH 6 Lode Mining Claim in the following quarter sections(s):

<u>1/4</u>	<u>Section</u>	<u>Township</u>	<u>Range</u>	<u>Meridian</u>
NW	25	27 NORTH	48 EAST	MDB&M
SW	25	27 NORTH	48 EAST	MDB&M



in Eureka County, Nevada, on the 14th day of May, 2007.

**RECORDER'S STAMP**

Name and mailing address of locator is: Carlin Gold US Inc.  
One East Liberty St #424  
Reno, NV 89501

The Claim is approximately 1500 feet long and 600 feet wide, such that 10 feet are claimed in a North direction and 1490 feet in a South direction from the point of discovery (monument of location), at which the Notice of Location was posted, together with 300 feet on each side of the monument of location and center line of the Claim. The general course of the lode or vein is from the North to the South direction.

The number, location and markings on each corner monument are as follows:

<u>No.</u>	<u>Location</u>	<u>Markings</u>	<u>Description</u>
No. 1:	Northwest Corner	N.W. Corner BH 6	2" x 2" x 4' wood post
No. 2:	Northeast Corner	N.E. Corner BH 6	2" x 2" x 4' wood post
No. 3:	Southeast Corner	S.E. Corner BH 6	2" x 2" x 4' wood post
No. 4:	Southwest Corner	S.W. Corner BH 6	2" x 2" x 4' wood post

As erected on the ground, each corner monument is marked as described above by scribed metal tags.

The work of location consisted of making a claim map as provided in NRS 517.040.

The undersigned hereby affirms that there is no Social Security number contained in this document.

Dated this 15<sup>th</sup> day of May, 2007

SIGNATURE OF LOCATOR:

By: H. H. Tonking, Agent

**CERTIFICATE OF LOCATION**  
**LODE MINING CLAIM**

**TO ALL WHOM IT MAY CONCERN:**

The undersigned hereby certifies that he has caused to be located the BH 7 Lode Mining Claim in the following quarter sections(s):

<u>1/4</u>	<u>Section</u>	<u>Township</u>	<u>Range</u>	<u>Meridian</u>
NW	25	27 NORTH	48 EAST	MDB&M



in Eureka County, Nevada, on the 14th day of May, 2007.

**RECORDER'S STAMP**

Name and mailing address of locator is: Carlin Gold US Inc.  
 One East Liberty St #424  
 Reno, NV 89501

The Claim is approximately 1500 feet long and 600 feet wide, such that 1490 feet are claimed in a North direction and 10 feet in a South direction from the point of discovery (monument of location), at which the Notice of Location was posted, together with 300 feet on each side of the monument of location and center line of the Claim. The general course of the lode or vein is from the North to the South direction.

The number, location and markings on each corner monument are as follows:

	<u>Location</u>	<u>Markings</u>	<u>Description</u>
No. 1:	Northwest Corner	N.W. Corner BH 7	2" x 2" x 4' wood post
No. 2:	Northeast Corner	N.E. Corner BH 7	2" x 2" x 4' wood post
No. 3:	Southeast Corner	S.E. Corner BH 7	2" x 2" x 4' wood post
No. 4:	Southwest Corner	S.W. Corner BH 7	2" x 2" x 4' wood post

As erected on the ground, each corner monument is marked as described above by scribed metal tags.

The work of location consisted of making a claim map as provided in NRS 517.040.

The undersigned hereby affirms that there is no Social Security number contained in this document.

Dated this 15<sup>th</sup> day of May, 2007

SIGNATURE OF LOCATOR:

By:   
 H. H. Tonking, Agent

**CERTIFICATE OF LOCATION  
LODE MINING CLAIM**

TO ALL WHOM IT MAY CONCERN:

The undersigned hereby certifies that he has caused to be located the BH 8 Lode Mining Claim in the following quarter sections(s):



<u>1/4</u>	<u>Section</u>	<u>Township</u>	<u>Range</u>	<u>Meridian</u>
NW	25	27 NORTH	48 EAST	MDB&M
SW	25	27 NORTH	48 EAST	MDB&M

in Eureka County, Nevada, on the 14th day of May, 2007.

RECORDER'S STAMP

Name and mailing address of locator is: Carlin Gold US Inc.  
One East Liberty St #424  
Reno, NV 89501

The Claim is approximately 1500 feet long and 600 feet wide, such that 10 feet are claimed in a North direction and 1490 feet in a South direction from the point of discovery (monument of location), at which the Notice of Location was posted, together with 300 feet on each side of the monument of location and center line of the Claim. The general course of the lode or vein is from the North to the South direction.

The number, location and markings on each corner monument are as follows:

	<u>Location</u>	<u>Markings</u>	<u>Description</u>
No. 1:	Northwest Corner	N.W. Corner BH 8	2" x 2" x 4' wood post
No. 2:	Northeast Corner	N.E. Corner BH 8	2" x 2" x 4' wood post
No. 3:	Southeast Corner	S.E. Corner BH 8	2" x 2" x 4' wood post
No. 4:	Southwest Corner	S.W. Corner BH 8	2" x 2" x 4' wood post

As erected on the ground, each corner monument is marked as described above by scribed metal tags.

The work of location consisted of making a claim map as provided in NRS 517.040.

The undersigned hereby affirms that there is no Social Security number contained in this document.

Dated this 15<sup>th</sup> day of May, 2007

SIGNATURE OF LOCATOR:

By: H. H. Tonking  
H. H. Tonking, Agent



**CERTIFICATE OF LOCATION  
LODE MINING CLAIM**

**TO ALL WHOM IT MAY CONCERN:**

The undersigned hereby certifies that he has caused to be located the BH 9 Lode Mining Claim in the following quarter sections(s):



<u>1/4</u>	<u>Section</u>	<u>Township</u>	<u>Range</u>	<u>Meridian</u>
NW	25	27 NORTH	48 EAST	MDB&M

in Eureka County, Nevada, on the 14th day of May, 2007.

**RECORDER'S STAMP**

Name and mailing address of locator is: Carlin Gold US Inc.  
One East Liberty St #424  
Reno, NV 89501

The Claim is approximately 1500 feet long and 600 feet wide, such that 1490 feet are claimed in a North direction and 10 feet in a South direction from the point of discovery (monument of location), at which the Notice of Location was posted, together with 300 feet on each side of the monument of location and center line of the Claim. The general course of the lode or vein is from the North to the South direction.

The number, location and markings on each corner monument are as follows:

<u>No.</u>	<u>Location</u>	<u>Markings</u>	<u>Description</u>
No. 1:	Northwest Corner	N.W. Corner BH 9	2" x 2" x 4' wood post
No. 2:	Northeast Corner	N.E. Corner BH 9	2" x 2" x 4' wood post
No. 3:	Southeast Corner	S.E. Corner BH 9	2" x 2" x 4' wood post
No. 4:	Southwest Corner	S.W. Corner BH 9	2" x 2" x 4' wood post

As erected on the ground, each corner monument is marked as described above by scribed metal tags.

The work of location consisted of making a claim map as provided in NRS 517.040.

The undersigned hereby affirms that there is no Social Security number contained in this document.

Dated this 15<sup>th</sup> day of May, 2007

SIGNATURE OF LOCATOR:

By:   
H. H. Tonking, Agent

**CERTIFICATE OF LOCATION  
LODE MINING CLAIM**

**TO ALL WHOM IT MAY CONCERN:**

The undersigned hereby certifies that he has caused to be located the BH 10 Lode Mining Claim in the following quarter sections(s):



<u>1/4</u>	<u>Section</u>	<u>Township</u>	<u>Range</u>	<u>Meridian</u>
NW	25	27 NORTH	48 EAST	MDB&M
SW	25	27 NORTH	48 EAST	MDB&M

in Eureka County, Nevada, on the 14th day of May, 2007.

**RECORDER'S STAMP**

Name and mailing address of locator is: Carlin Gold US Inc.  
One East Liberty St #424  
Reno, NV 89501

The Claim is approximately 1500 feet long and 600 feet wide, such that 10 feet are claimed in a North direction and 1490 feet in a South direction from the point of discovery (monument of location), at which the Notice of Location was posted, together with 300 feet on each side of the monument of location and center line of the Claim. The general course of the lode or vein is from the North to the South direction.

The number, location and markings on each corner monument are as follows:

<u>No.</u>	<u>Location</u>	<u>Markings</u>	<u>Description</u>
No. 1:	Northwest Corner	N.W. Corner BH 10	2" x 2" x 4' wood post
No. 2:	Northeast Corner	N.E. Corner BH 10	2" x 2" x 4' wood post
No. 3:	Southeast Corner	S.E. Corner BH 10	2" x 2" x 4' wood post
No. 4:	Southwest Corner	S.W. Corner BH 10	2" x 2" x 4' wood post

As erected on the ground, each corner monument is marked as described above by scribed metal tags.

The work of location consisted of making a claim map as provided in NRS 517.040.

The undersigned hereby affirms that there is no Social Security number contained in this document.

Dated this 15<sup>th</sup> day of May, 2007

SIGNATURE OF LOCATOR:

By: [Signature]  
H. H. Tenking, Agent

**CERTIFICATE OF LOCATION  
LODE MINING CLAIM**

**TO ALL WHOM IT MAY CONCERN:**

The undersigned hereby certifies that he has caused to be located the BH 11 Lode Mining Claim in the following quarter sections(s):



<u>1/4</u>	<u>Section</u>	<u>Township</u>	<u>Range</u>	<u>Meridian</u>
NW	25	27 NORTH	48 EAST	MDB&M
NE	25	27 NORTH	48 EAST	MDB&M

in Eureka County, Nevada, on the 14th day of May, 2007.

**RECORDER'S STAMP**

Name and mailing address of locator is: Carlin Gold US Inc.  
One East Liberty St #424  
Reno, NV 89501

The Claim is approximately 1500 feet long and 600 feet wide, such that 1490 feet are claimed in a North direction and 10 feet in a South direction from the point of discovery (monument of location), at which the Notice of Location was posted, together with 300 feet on each side of the monument of location and center line of the Claim. The general course of the lode or vein is from the North to the South direction.

The number, location and markings on each corner monument are as follows:

<u>No.</u>	<u>Location</u>	<u>Markings</u>	<u>Description</u>
No. 1:	Northwest Corner	N.W. Corner BH 11	2" x 2" x 4' wood post
No. 2:	Northeast Corner	N.E. Corner BH 11	2" x 2" x 4' wood post
No. 3:	Southeast Corner	S.E. Corner BH 11	2" x 2" x 4' wood post
No. 4:	Southwest Corner	S.W. Corner BH 11	2" x 2" x 4' wood post


As erected on the ground, each corner monument is marked as described above by scribed metal tags.

The work of location consisted of making a claim map as provided in NRS 517.040.

The undersigned hereby affirms that there is no Social Security number contained in this document.

Dated this 15<sup>th</sup> day of May, 2007

SIGNATURE OF LOCATOR:

By:   
H. H. Tonking, Agent

**CERTIFICATE OF LOCATION  
LODE MINING CLAIM**

TO ALL WHOM IT MAY CONCERN:

The undersigned hereby certifies that he has caused to be located the  
BH 12 Lode Mining Claim in the following quarter sections(s):



<u>1/4</u>	<u>Section</u>	<u>Township</u>	<u>Range</u>	<u>Meridian</u>
NW	25	27 NORTH	48 EAST	MDB&M
NE	25	27 NORTH	48 EAST	MDB&M
SE	25	27 NORTH	48 EAST	MDB&M
SW	25	27 NORTH	48 EAST	MDB&M

in Eureka County, Nevada, on the 14th day of May, 2007.

RECORDER'S STAMP

Name and mailing address of locator is: Carlin Gold US Inc.  
One East Liberty St #424  
Reno, NV 89501

The Claim is approximately 1500 feet long and 600 feet wide, such that 10 feet are claimed in a North direction and 1490 feet in a South direction from the point of discovery (monument of location), at which the Notice of Location was posted, together with 300 feet on each side of the monument of location and center line of the Claim. The general course of the lode or vein is from the North to the South direction.

The number, location and markings on each corner monument are as follows:

	<u>Location</u>	<u>Markings</u>	<u>Description</u>
No. 1:	Northwest Corner	N.W. Corner BH 12	2" x 2" x 4' wood post
No. 2:	Northeast Corner	N.E. Corner BH 12	2" x 2" x 4' wood post
No. 3:	Southeast Corner	S.E. Corner BH 12	2" x 2" x 4' wood post
No. 4:	Southwest Corner	S.W. Corner BH 12	2" x 2" x 4' wood post


As erected on the ground, each corner monument is marked as described above by scribed metal tags.

The work of location consisted of making a claim map as provided in NRS 517.040.

The undersigned hereby affirms that there is no Social Security number contained in this document.

Dated this 15<sup>th</sup> day of May, 2007

SIGNATURE OF LOCATOR:

By:   
H. H. Tonking, Agent

**CERTIFICATE OF LOCATION  
LODE MINING CLAIM**

**TO ALL WHOM IT MAY CONCERN:**

The undersigned hereby certifies that he has caused to be located the BH 13 Lode Mining Claim in the following quarter sections(s):



<u>1/4</u>	<u>Section</u>	<u>Township</u>	<u>Range</u>	<u>Meridian</u>
NE	25	27 NORTH	48 EAST	MDB&M

in Eureka County, Nevada, on the 14th day of May, 2007.

**RECORDER'S STAMP**

Name and mailing address of locator is: Carlin Gold US Inc.  
One East Liberty St #424  
Reno, NV 89501

The Claim is approximately 1500 feet long and 600 feet wide, such that 1490 feet are claimed in a North direction and 10 feet in a South direction from the point of discovery (monument of location), at which the Notice of Location was posted, together with 300 feet on each side of the monument of location and center line of the Claim. The general course of the lode or vein is from the North to the South direction.

The number, location and markings on each corner monument are as follows:

	<u>Location</u>	<u>Markings</u>	<u>Description</u>
No. 1:	Northwest Corner	N.W. Corner BH 13	2" x 2" x 4' wood post
No. 2:	Northeast Corner	N.E. Corner BH 13	2" x 2" x 4' wood post
No. 3:	Southeast Corner	S.E. Corner BH 13	2" x 2" x 4' wood post
No. 4:	Southwest Corner	S.W. Corner BH 13	2" x 2" x 4' wood post


As erected on the ground, each corner monument is marked as described above by scribed metal tags.

The work of location consisted of making a claim map as provided in NRS 517.040.

The undersigned hereby affirms that there is no Social Security number contained in this document.

Dated this 15<sup>th</sup> day of May, 2007

SIGNATURE OF LOCATOR:

By:   
H. H. Tonking, Agent



**CERTIFICATE OF LOCATION  
LODE MINING CLAIM**

**TO ALL WHOM IT MAY CONCERN:**

The undersigned hereby certifies that he has caused to be located the BH 14 Lode Mining Claim in the following quarter sections(s):

<u>1/4</u>	<u>Section</u>	<u>Township</u>	<u>Range</u>	<u>Meridian</u>
NE	25	27 NORTH	48 EAST	MDB&M
SE	25	27 NORTH	48 EAST	MDB&M

in Eureka County, Nevada, on the 14th day of May, 2007.

**RECORDER'S STAMP**

Name and mailing address of locator is: Carlin Gold US Inc.  
One East Liberty St #424  
Reno, NV 89501

The Claim is approximately 1500 feet long and 600 feet wide, such that 10 feet are claimed in a North direction and 1490 feet in a South direction from the point of discovery (monument of location), at which the Notice of Location was posted, together with 300 feet on each side of the monument of location and center line of the Claim. The general course of the lode or vein is from the North to the South direction.

The number, location and markings on each corner monument are as follows:

<u>No.</u>	<u>Location</u>	<u>Markings</u>	<u>Description</u>
No. 1:	Northwest Corner	N.W. Corner BH 14	2" x 2" x 4' wood post
No. 2:	Northeast Corner	N.E. Corner BH 14	2" x 2" x 4' wood post
No. 3:	Southeast Corner	S.E. Corner BH 14	2" x 2" x 4' wood post
No. 4:	Southwest Corner	S.W. Corner BH 14	2" x 2" x 4' wood post


As erected on the ground, each corner monument is marked as described above by scribed metal tags.

The work of location consisted of making a claim map as provided in NRS 517.040.

The undersigned hereby affirms that there is no Social Security number contained in this document.

Dated this 15<sup>th</sup> day of May, 2007

SIGNATURE OF LOCATOR:

By:   
H. H. Tonking, Agent

**CERTIFICATE OF LOCATION  
LODE MINING CLAIM**

**TO ALL WHOM IT MAY CONCERN:**

The undersigned hereby certifies that he has caused to be located the BH 15 Lode Mining Claim in the following quarter sections(s):

<u>1/4</u>	<u>Section</u>	<u>Township</u>	<u>Range</u>	<u>Meridian</u>
NE	25	27 NORTH	48 EAST	MDB&M



in Eureka County, Nevada, on the 14th day of May, 2007.

**RECORDER'S STAMP**

Name and mailing address of locator is: Carlin Gold US Inc.  
One East Liberty St #424  
Reno, NV 89501

The Claim is approximately 1500 feet long and 600 feet wide, such that 1490 feet are claimed in a North direction and 10 feet in a South direction from the point of discovery (monument of location), at which the Notice of Location was posted, together with 300 feet on each side of the monument of location and center line of the Claim. The general course of the lode or vein is from the North to the South direction.

The number, location and markings on each corner monument are as follows:

	<u>Location</u>	<u>Markings</u>	<u>Description</u>
No. 1:	Northwest Corner	N.W. Corner BH 15	2" x 2" x 4' wood post
No. 2:	Northeast Corner	N.E. Corner BH 15	2" x 2" x 4' wood post
No. 3:	Southeast Corner	S.E. Corner BH 15	2" x 2" x 4' wood post
No. 4:	Southwest Corner	S.W. Corner BH 15	2" x 2" x 4' wood post

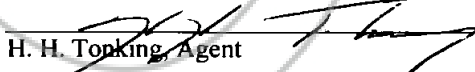
As erected on the ground, each corner monument is marked as described above by scribed metal tags.

The work of location consisted of making a claim map as provided in NRS 517.040.

The undersigned hereby affirms that there is no Social Security number contained in this document.

Dated this 15<sup>th</sup> day of May, 2007

SIGNATURE OF LOCATOR:

By:   
H. H. Tonking, Agent

**CERTIFICATE OF LOCATION  
LODE MINING CLAIM**

**TO ALL WHOM IT MAY CONCERN:**

The undersigned hereby certifies that he has caused to be located the BH 16 Lode Mining Claim in the following quarter sections(s):



<u>1/4</u>	<u>Section</u>	<u>Township</u>	<u>Range</u>	<u>Meridian</u>
NE	25	27 NORTH	48 EAST	MDB&M
SE	25	27 NORTH	48 EAST	MDB&M

in Eureka County, Nevada, on the 14th day of May, 2007.

**RECORDER'S STAMP**

Name and mailing address of locator is: Carlin Gold US Inc.  
One East Liberty St #424  
Reno, NV 89501

The Claim is approximately 1500 feet long and 600 feet wide, such that 10 feet are claimed in a North direction and 1490 feet in a South direction from the point of discovery (monument of location), at which the Notice of Location was posted, together with 300 feet on each side of the monument of location and center line of the Claim. The general course of the lode or vein is from the North to the South direction.

The number, location and markings on each corner monument are as follows:

	<u>Location</u>	<u>Markings</u>	<u>Description</u>
No. 1:	Northwest Corner	N.W. Corner BH 16	2" x 2" x 4' wood post
No. 2:	Northeast Corner	N.E. Corner BH 16	2" x 2" x 4' wood post
No. 3:	Southeast Corner	S.E. Corner BH 16	2" x 2" x 4' wood post
No. 4:	Southwest Corner	S.W. Corner BH 16	2" x 2" x 4' wood post


As erected on the ground, each corner monument is marked as described above by scribed metal tags.

The work of location consisted of making a claim map as provided in NRS 517.040.

The undersigned hereby affirms that there is no Social Security number contained in this document.

Dated this 15<sup>th</sup> day of May, 2007

SIGNATURE OF LOCATOR:

By:   
H. H. Tonking, Agent



**CERTIFICATE OF LOCATION  
LODE MINING CLAIM**

**TO ALL WHOM IT MAY CONCERN:**

The undersigned hereby certifies that he has caused to be located the BH 17 Lode Mining Claim in the following quarter sections(s):



<u>1/4</u>	<u>Section</u>	<u>Township</u>	<u>Range</u>	<u>Meridian</u>
NE	25	27 NORTH	48 EAST	MDB&M

in Eureka County, Nevada, on the 14th day of May, 2007.

**RECORDER'S STAMP**

Name and mailing address of locator is: Carlin Gold US Inc.  
One East Liberty St #424  
Reno, NV 89501

The Claim is approximately 1500 feet long and 600 feet wide, such that 1490 feet are claimed in a North direction and 10 feet in a South direction from the point of discovery (monument of location), at which the Notice of Location was posted, together with 300 feet on each side of the monument of location and center line of the Claim. The general course of the lode or vein is from the North to the South direction.

The number, location and markings on each corner monument are as follows:

	<u>Location</u>	<u>Markings</u>	<u>Description</u>
No. 1:	Northwest Corner	N.W. Corner BH 17	2" x 2" x 4' wood post
No. 2:	Northeast Corner	N.E. Corner BH 17	2" x 2" x 4' wood post
No. 3:	Southeast Corner	S.E. Corner BH 17	2" x 2" x 4' wood post
No. 4:	Southwest Corner	S.W. Corner BH 17	2" x 2" x 4' wood post


As erected on the ground, each corner monument is marked as described above by scribed metal tags.

The work of location consisted of making a claim map as provided in NRS 517.040.

The undersigned hereby affirms that there is no Social Security number contained in this document.

Dated this 15<sup>th</sup> day of May, 2007

SIGNATURE OF LOCATOR:

By:   
H. H. Tonking, Agent

**CERTIFICATE OF LOCATION  
LODE MINING CLAIM**

**TO ALL WHOM IT MAY CONCERN:**

The undersigned hereby certifies that he has caused to be located the BH 18 Lode Mining Claim in the following quarter sections(s):



<u>1/4</u>	<u>Section</u>	<u>Township</u>	<u>Range</u>	<u>Meridian</u>
NE	25	27 NORTH	48 EAST	MDB&M
SE	25	27 NORTH	48 EAST	MDB&M

in Eureka County, Nevada, on the 14th day of May, 2007.

**RECORDER'S STAMP**

Name and mailing address of locator is: Carlin Gold US Inc.  
One East Liberty St #424  
Reno, NV 89501

The Claim is approximately 1500 feet long and 600 feet wide, such that 10 feet are claimed in a North direction and 1490 feet in a South direction from the point of discovery (monument of location), at which the Notice of Location was posted, together with 300 feet on each side of the monument of location and center line of the Claim. The general course of the lode or vein is from the North to the South direction.

The number, location and markings on each corner monument are as follows:

	<u>Location</u>	<u>Markings</u>	<u>Description</u>
No. 1:	Northwest Corner	N.W. Corner BH 18	2" x 2" x 4' wood post
No. 2:	Northeast Corner	N.E. Corner BH 18	2" x 2" x 4' wood post
No. 3:	Southeast Corner	S.E. Corner BH 18	2" x 2" x 4' wood post
No. 4:	Southwest Corner	S.W. Corner BH 18	2" x 2" x 4' wood post


As erected on the ground, each corner monument is marked as described above by scribed metal tags.

The work of location consisted of making a claim map as provided in NRS 517.040.

The undersigned hereby affirms that there is no Social Security number contained in this document.

Dated this 15<sup>th</sup> day of May, 2007

SIGNATURE OF LOCATOR:

By:   
H. H. Tonking, Agent

**CERTIFICATE OF LOCATION  
LODE MINING CLAIM**

TO ALL WHOM IT MAY CONCERN:

The undersigned hereby certifies that he has caused to be located the BH 19 Lode Mining Claim in the following quarter sections(s):



<u>1/4</u>	<u>Section</u>	<u>Township</u>	<u>Range</u>	<u>Meridian</u>
SE	26	27 NORTH	48 EAST	MDB&M

in Eureka County, Nevada, on the 14th day of May, 2007.

RECORDER'S STAMP

Name and mailing address of locator is: Carlin Gold US Inc.  
One East Liberty St #424  
Reno, NV 89501

The Claim is approximately 1500 feet long and 600 feet wide, such that 1490 feet are claimed in a North direction and 10 feet in a South direction from the point of discovery (monument of location), at which the Notice of Location was posted, together with 300 feet on each side of the monument of location and center line of the Claim. The general course of the lode or vein is from the North to the South direction.

The number, location and markings on each corner monument are as follows:

	<u>Location</u>	<u>Markings</u>	<u>Description</u>
No. 1:	Northwest Corner	N.W. Corner BH 19	2" x 2" x 4' wood post
No. 2:	Northeast Corner	N.E. Corner BH 19	2" x 2" x 4' wood post
No. 3:	Southeast Corner	S.E. Corner BH 19	2" x 2" x 4' wood post
No. 4:	Southwest Corner	S.W. Corner BH 19	2" x 2" x 4' wood post

As erected on the ground, each corner monument is marked as described above by scribed metal tags.

The work of location consisted of making a claim map as provided in NRS 517.040.

The undersigned hereby affirms that there is no Social Security number contained in this document.

Dated this 15<sup>th</sup> day of May, 2007

SIGNATURE OF LOCATOR:

By:   
H. H. Tonking, Agent

**Official Record**

Recording requested By  
CARLIN GOLD US INC

Eureka County - NV

Mike Rebaleati - Recorder

Fee \$20.50

Page 1 of 1

RPTT

Recorded By FES

Book- 0459 Page-

0185

**CERTIFICATE OF LOCATION  
LODE MINING CLAIM**

**TO ALL WHOM IT MAY CONCERN:**

The undersigned hereby certifies that he has caused to be located the BH 20 Lode Mining Claim in the following quarter sections(s):



<u>1/4</u>	<u>Section</u>	<u>Township</u>	<u>Range</u>	<u>Meridian</u>
SE	26	27 NORTH	48 EAST	MDB&M
NE	35	27 NORTH	48 EAST	MDB&M

in Eureka County, Nevada, on the 14th day of May, 2007.

**RECORDER'S STAMP**

Name and mailing address of locator is: Carlin Gold US Inc.  
One East Liberty St #424  
Reno, NV 89501

The Claim is approximately 1500 feet long and 600 feet wide, such that 10 feet are claimed in a North direction and 1490 feet in a South direction from the point of discovery (monument of location), at which the Notice of Location was posted, together with 300 feet on each side of the monument of location and center line of the Claim. The general course of the lode or vein is from the North to the South direction.

The number, location and markings on each corner monument are as follows:

	<u>Location</u>	<u>Markings</u>	<u>Description</u>
No. 1:	Northwest Corner	N.W. Corner BH 20	2" x 2" x 4' wood post
No. 2:	Northeast Corner	N.E. Corner BH 20	2" x 2" x 4' wood post
No. 3:	Southeast Corner	S.E. Corner BH 20	2" x 2" x 4' wood post
No. 4:	Southwest Corner	S.W. Corner BH 20	2" x 2" x 4' wood post


As erected on the ground, each corner monument is marked as described above by scribed metal tags.

The work of location consisted of making a claim map as provided in NRS 517.040.

The undersigned hereby affirms that there is no Social Security number contained in this document.

Dated this 15<sup>th</sup> day of May, 2007

SIGNATURE OF LOCATOR:

By:   
H. H. Tonking, Agent

**CERTIFICATE OF LOCATION  
LODE MINING CLAIM**

TO ALL WHOM IT MAY CONCERN:

The undersigned hereby certifies that he has caused to be located the  
BH 21 Lode Mining Claim in the following quarter sections(s):



<u>1/4</u>	<u>Section</u>	<u>Township</u>	<u>Range</u>	<u>Meridian</u>
SE	26	27 NORTH	48 EAST	MDB&M

in Eureka County, Nevada, on the 14th day of May, 2007.

**RECORDER'S STAMP**

Name and mailing address of locator is: Carlin Gold US Inc.  
One East Liberty St #424  
Reno, NV 89501

The Claim is approximately 1500 feet long and 600 feet wide, such that 1490 feet are claimed in a North direction and 10 feet in a South direction from the point of discovery (monument of location), at which the Notice of Location was posted, together with 300 feet on each side of the monument of location and center line of the Claim. The general course of the lode or vein is from the North to the South direction.

The number, location and markings on each corner monument are as follows:

	<u>Location</u>	<u>Markings</u>	<u>Description</u>
No. 1:	Northwest Corner	N.W. Corner BH 21	2" x 2" x 4' wood post
No. 2:	Northeast Corner	N.E. Corner BH 21	2" x 2" x 4' wood post
No. 3:	Southeast Corner	S.E. Corner BH 21	2" x 2" x 4' wood post
No. 4:	Southwest Corner	S.W. Corner BH 21	2" x 2" x 4' wood post


As erected on the ground, each corner monument is marked as described above by scribed metal tags.

The work of location consisted of making a claim map as provided in NRS 517.040.

The undersigned hereby affirms that there is no Social Security number contained in this document.

Dated this 15<sup>th</sup> day of May, 2007

SIGNATURE OF LOCATOR:

By:   
H. H. Tonking, Agent

**CERTIFICATE OF LOCATION  
LODE MINING CLAIM**

**TO ALL WHOM IT MAY CONCERN:**

The undersigned hereby certifies that he has caused to be located the BH 22 Lode Mining Claim in the following quarter sections(s):



<u>1/4</u>	<u>Section</u>	<u>Township</u>	<u>Range</u>	<u>Meridian</u>
SE	26	27 NORTH	48 EAST	MDB&M
NE	35	27 NORTH	48 EAST	MDB&M

in Eureka County, Nevada, on the 14th day of May, 2007.

**RECORDER'S STAMP**

Name and mailing address of locator is: Carlin Gold US Inc.  
One East Liberty St #424  
Reno, NV 89501

The Claim is approximately 1500 feet long and 600 feet wide, such that 10 feet are claimed in a North direction and 1490 feet in a South direction from the point of discovery (monument of location), at which the Notice of Location was posted, together with 300 feet on each side of the monument of location and center line of the Claim. The general course of the lode or vein is from the North to the South direction.

The number, location and markings on each corner monument are as follows:

	<u>Location</u>	<u>Markings</u>	<u>Description</u>
No. 1:	Northwest Corner	N.W. Corner BH 22	2" x 2" x 4' wood post
No. 2:	Northeast Corner	N.E. Corner BH 22	2" x 2" x 4' wood post
No. 3:	Southeast Corner	S.E. Corner BH 22	2" x 2" x 4' wood post
No. 4:	Southwest Corner	S.W. Corner BH 22	2" x 2" x 4' wood post

As erected on the ground, each corner monument is marked as described above by scribed metal tags.

The work of location consisted of making a claim map as provided in NRS 517.040.

The undersigned hereby affirms that there is no Social Security number contained in this document.

Dated this 15<sup>th</sup> day of May, 2007

SIGNATURE OF LOCATOR:

By: [Signature]  
H. H. Tonking, Agent

**CERTIFICATE OF LOCATION  
LODE MINING CLAIM**

**TO ALL WHOM IT MAY CONCERN:**

The undersigned hereby certifies that he has caused to be located the BH 23 Lode Mining Claim in the following quarter sections(s):



<u>1/4</u>	<u>Section</u>	<u>Township</u>	<u>Range</u>	<u>Meridian</u>
SE	26	27 NORTH	48 EAST	MDB&M

in Eureka County, Nevada, on the 14th day of May, 2007.

**RECORDER'S STAMP**

Name and mailing address of locator is: Carlin Gold US Inc.  
One East Liberty St #424  
Reno, NV 89501

The Claim is approximately 1500 feet long and 600 feet wide, such that 1490 feet are claimed in a North direction and 10 feet in a South direction from the point of discovery (monument of location), at which the Notice of Location was posted, together with 300 feet on each side of the monument of location and center line of the Claim. The general course of the lode or vein is from the North to the South direction.

The number, location and markings on each corner monument are as follows:

	<u>Location</u>	<u>Markings</u>	<u>Description</u>
No. 1:	Northwest Corner	N.W. Corner BH 23	2" x 2" x 4' wood post
No. 2:	Northeast Corner	N.E. Corner BH 23	2" x 2" x 4' wood post
No. 3:	Southeast Corner	S.E. Corner BH 23	2" x 2" x 4' wood post
No. 4:	Southwest Corner	S.W. Corner BH 23	2" x 2" x 4' wood post


As erected on the ground, each corner monument is marked as described above by scribed metal tags.

The work of location consisted of making a claim map as provided in NRS 517.040.

The undersigned hereby affirms that there is no Social Security number contained in this document.

Dated this 15<sup>th</sup> day of May, 2007

SIGNATURE OF LOCATOR:

By:   
H. H. Tonking, Agent

**CERTIFICATE OF LOCATION  
LODE MINING CLAIM**

**TO ALL WHOM IT MAY CONCERN:**

The undersigned hereby certifies that he has caused to be located the BH 24 Lode Mining Claim in the following quarter sections(s):



<u>1/4</u>	<u>Section</u>	<u>Township</u>	<u>Range</u>	<u>Meridian</u>
SE	26	27 NORTH	48 EAST	MDB&M
NE	35	27 NORTH	48 EAST	MDB&M

in Eureka County, Nevada, on the 14th day of May, 2007.

**RECORDER'S STAMP**

Name and mailing address of locator is: Carlin Gold US Inc.  
One East Liberty St #424  
Reno, NV 89501

The Claim is approximately 1500 feet long and 600 feet wide, such that 10 feet are claimed in a North direction and 1490 feet in a South direction from the point of discovery (monument of location), at which the Notice of Location was posted, together with 300 feet on each side of the monument of location and center line of the Claim. The general course of the lode or vein is from the North to the South direction.

The number, location and markings on each corner monument are as follows:

	<u>Location</u>	<u>Markings</u>	<u>Description</u>
No. 1:	Northwest Corner	N.W. Corner BH 24	2" x 2" x 4' wood post
No. 2:	Northeast Corner	N.E. Corner BH 24	2" x 2" x 4' wood post
No. 3:	Southeast Corner	S.E. Corner BH 24	2" x 2" x 4' wood post
No. 4:	Southwest Corner	S.W. Corner BH 24	2" x 2" x 4' wood post


As erected on the ground, each corner monument is marked as described above by scribed metal tags.

The work of location consisted of making a claim map as provided in NRS 517.040.

The undersigned hereby affirms that there is no Social Security number contained in this document.

Dated this 15<sup>th</sup> day of May, 2007

SIGNATURE OF LOCATOR:

By:   
H. H. Tonking, Agent



**CERTIFICATE OF LOCATION**  
**LODE MINING CLAIM**

**TO ALL WHOM IT MAY CONCERN:**

The undersigned hereby certifies that he has caused to be located the BH 25 Lode Mining Claim in the following quarter sections(s):



0210101

<u>1/4</u>	<u>Section</u>	<u>Township</u>	<u>Range</u>	<u>Meridian</u>
SE	26	27 NORTH	48 EAST	MDB&M
SW	25	27 NORTH	48 EAST	MDB&M

in Eureka County, Nevada, on the 14th day of May, 2007.

**RECORDER'S STAMP**

Name and mailing address of locator is: Carlin Gold US Inc.  
One East Liberty St #424  
Reno, NV 89501

The Claim is approximately 1500 feet long and 600 feet wide, such that 1490 feet are claimed in a North direction and 10 feet in a South direction from the point of discovery (monument of location), at which the Notice of Location was posted, together with 300 feet on each side of the monument of location and center line of the Claim. The general course of the lode or vein is from the North to the South direction.

The number, location and markings on each corner monument are as follows:

<u>No.</u>	<u>Location</u>	<u>Markings</u>	<u>Description</u>
No. 1:	Northwest Corner	N.W. Corner BH 25	2" x 2" x 4' wood post
No. 2:	Northeast Corner	N.E. Corner BH 25	2" x 2" x 4' wood post
No. 3:	Southeast Corner	S.E. Corner BH 25	2" x 2" x 4' wood post
No. 4:	Southwest Corner	S.W. Corner BH 25	2" x 2" x 4' wood post

As erected on the ground, each corner monument is marked as described above by scribed metal tags.

The work of location consisted of making a claim map as provided in NRS 517.040.

The undersigned hereby affirms that there is no Social Security number contained in this document.

Dated this 15<sup>th</sup> day of May, 2007

SIGNATURE OF LOCATOR:

By:   
H. H. Tonking, Agent

**Official Record**

Recording requested By  
CARLIN GOLD US INC

Eureka County - NV  
Mike Rebaleati - Recorder

Fee \$20.50

Page 1 of 1

RPTT:

Recorded By: FES

Book- 0459 Page-

0191

**CERTIFICATE OF LOCATION  
LODE MINING CLAIM**

**TO ALL WHOM IT MAY CONCERN:**

The undersigned hereby certifies that he has caused to be located the BH 26 Lode Mining Claim in the following quarter sections(s):



<u>1/4</u>	<u>Section</u>	<u>Township</u>	<u>Range</u>	<u>Meridian</u>
SE	26	27 NORTH	48 EAST	MDB&M
SW	25	27 NORTH	48 EAST	MDB&M
NW	36	27 NORTH	48 EAST	MDB&M
NE	35	27 NORTH	48 EAST	MDB&M

in Eureka County, Nevada, on the 14th day of May, 2007.

**RECORDER'S STAMP**

Name and mailing address of locator is: Carlin Gold US Inc.  
One East Liberty St #424  
Reno, NV 89501

The Claim is approximately 1500 feet long and 600 feet wide, such that 10 feet are claimed in a North direction and 1490 feet in a South direction from the point of discovery (monument of location), at which the Notice of Location was posted, together with 300 feet on each side of the monument of location and center line of the Claim. The general course of the lode or vein is from the North to the South direction.

The number, location and markings on each corner monument are as follows:

	<u>Location</u>	<u>Markings</u>	<u>Description</u>
No. 1:	Northwest Corner	N.W. Corner BH 26	2" x 2" x 4' wood post
No. 2:	Northeast Corner	N.E. Corner BH 26	2" x 2" x 4' wood post
No. 3:	Southeast Corner	S.E. Corner BH 26	2" x 2" x 4' wood post
No. 4:	Southwest Corner	S.W. Corner BH 26	2" x 2" x 4' wood post


As erected on the ground, each corner monument is marked as described above by scribed metal tags.

The work of location consisted of making a claim map as provided in NRS 517.040.

The undersigned hereby affirms that there is no Social Security number contained in this document.

Dated this 15<sup>th</sup> day of May, 2007

SIGNATURE OF LOCATOR:

By:   
H. H. Tonking, Agent

**CERTIFICATE OF LOCATION  
LODE MINING CLAIM**

**TO ALL WHOM IT MAY CONCERN:**

The undersigned hereby certifies that he has caused to be located the BH 27 Lode Mining Claim in the following quarter sections(s):



<u>1/4</u>	<u>Section</u>	<u>Township</u>	<u>Range</u>	<u>Meridian</u>
SW	25	27 NORTH	48 EAST	MDB&M

in Eureka County, Nevada, on the 14th day of May, 2007.

**RECORDER'S STAMP**

Name and mailing address of locator is: Carlin Gold US Inc.  
One East Liberty St #424  
Reno, NV 89501

The Claim is approximately 1500 feet long and 600 feet wide, such that 1490 feet are claimed in a North direction and 10 feet in a South direction from the point of discovery (monument of location), at which the Notice of Location was posted, together with 300 feet on each side of the monument of location and center line of the Claim. The general course of the lode or vein is from the North to the South direction.

The number, location and markings on each corner monument are as follows:

<u>No.</u>	<u>Location</u>	<u>Markings</u>	<u>Description</u>
No. 1:	Northwest Corner	N.W. Corner BH 27	2" x 2" x 4' wood post
No. 2:	Northeast Corner	N.E. Corner BH 27	2" x 2" x 4' wood post
No. 3:	Southeast Corner	S.E. Corner BH 27	2" x 2" x 4' wood post
No. 4:	Southwest Corner	S.W. Corner BH 27	2" x 2" x 4' wood post

As erected on the ground, each corner monument is marked as described above by scribed metal tags.

The work of location consisted of making a claim map as provided in NRS 517.040.

The undersigned hereby affirms that there is no Social Security number contained in this document.

Dated this 15<sup>th</sup> day of May, 2007

SIGNATURE OF LOCATOR:

By:   
H. H. Ponking, Agent

**CERTIFICATE OF LOCATION  
LODE MINING CLAIM**

TO ALL WHOM IT MAY CONCERN:

The undersigned hereby certifies that he has caused to be located the BH 28 Lode Mining Claim in the following quarter sections(s):

<u>1/4</u>	<u>Section</u>	<u>Township</u>	<u>Range</u>	<u>Meridian</u>
SW	25	27 NORTH	48 EAST	MDB&M
NW	36	27 NORTH	48 EAST	MDB&M



in Eureka County, Nevada, on the 14th day of May, 2007.

RECORDER'S STAMP

Name and mailing address of locator is: Carlin Gold US Inc.  
One East Liberty St #424  
Reno, NV 89501

The Claim is approximately 1500 feet long and 600 feet wide, such that 10 feet are claimed in a North direction and 1490 feet in a South direction from the point of discovery (monument of location), at which the Notice of Location was posted, together with 300 feet on each side of the monument of location and center line of the Claim. The general course of the lode or vein is from the North to the South direction.

The number, location and markings on each corner monument are as follows:

	<u>Location</u>	<u>Markings</u>	<u>Description</u>
No. 1:	Northwest Corner	N.W. Corner BH 28	2" x 2" x 4' wood post
No. 2:	Northeast Corner	N.E. Corner BH 28	2" x 2" x 4' wood post
No. 3:	Southeast Corner	S.E. Corner BH 28	2" x 2" x 4' wood post
No. 4:	Southwest Corner	S.W. Corner BH 28	2" x 2" x 4' wood post


As erected on the ground, each corner monument is marked as described above by scribed metal tags.

The work of location consisted of making a claim map as provided in NRS 517.040.

The undersigned hereby affirms that there is no Social Security number contained in this document.

Dated this 15<sup>th</sup> day of May, 2007

SIGNATURE OF LOCATOR:

By:   
H. H. Tonking, Agent

**CERTIFICATE OF LOCATION  
LODE MINING CLAIM**

**TO ALL WHOM IT MAY CONCERN:**

The undersigned hereby certifies that he has caused to be located the BH 29 Lode Mining Claim in the following quarter sections(s):



0210105

<u>1/4</u>	<u>Section</u>	<u>Township</u>	<u>Range</u>	<u>Meridian</u>
SW	25	27 NORTH	48 EAST	MDB&M

in Eureka County, Nevada, on the 14th day of May, 2007.

**RECORDER'S STAMP**

Name and mailing address of locator is: Carlin Gold US Inc.  
One East Liberty St #424  
Reno, NV 89501

The Claim is approximately 1500 feet long and 600 feet wide, such that 1490 feet are claimed in a North direction and 10 feet in a South direction from the point of discovery (monument of location), at which the Notice of Location was posted, together with 300 feet on each side of the monument of location and center line of the Claim. The general course of the lode or vein is from the North to the South direction.

The number, location and markings on each corner monument are as follows:

<u>No.</u>	<u>Location</u>	<u>Markings</u>	<u>Description</u>
No. 1:	Northwest Corner	N.W. Corner BH 29	2" x 2" x 4' wood post
No. 2:	Northeast Corner	N.E. Corner BH 29	2" x 2" x 4' wood post
No. 3:	Southeast Corner	S.E. Corner BH 29	2" x 2" x 4' wood post
No. 4:	Southwest Corner	S.W. Corner BH 29	2" x 2" x 4' wood post


As erected on the ground, each corner monument is marked as described above by scribed metal tags.

The work of location consisted of making a claim map as provided in NRS 517.040.

The undersigned hereby affirms that there is no Social Security number contained in this document.

Dated this 15<sup>th</sup> day of May, 2007

SIGNATURE OF LOCATOR:

By:   
H. H. Tonking, Agent

**CERTIFICATE OF LOCATION  
LODE MINING CLAIM**

**TO ALL WHOM IT MAY CONCERN:**

The undersigned hereby certifies that he has caused to be located the BH 30 Lode Mining Claim in the following quarter sections(s):



<u>1/4</u>	<u>Section</u>	<u>Township</u>	<u>Range</u>	<u>Meridian</u>
SW	29	27 NORTH	48 EAST	MDB&M
NW	36	27 NORTH	48 EAST	MDB&M

in Eureka County, Nevada, on the 14th day of May, 2007.

**RECORDER'S STAMP**

Name and mailing address of locator is: Carlin Gold US Inc.  
One East Liberty St #424  
Reno, NV 89501

The Claim is approximately 1500 feet long and 600 feet wide, such that 10 feet are claimed in a North direction and 1490 feet in a South direction from the point of discovery (monument of location), at which the Notice of Location was posted, together with 300 feet on each side of the monument of location and center line of the Claim. The general course of the lode or vein is from the North to the South direction.

The number, location and markings on each corner monument are as follows:

	<u>Location</u>	<u>Markings</u>	<u>Description</u>
No. 1:	Northwest Corner	N.W. Corner BH 30	2" x 2" x 4' wood post
No. 2:	Northeast Corner	N.E. Corner BH 30	2" x 2" x 4' wood post
No. 3:	Southeast Corner	S.E. Corner BH 30	2" x 2" x 4' wood post
No. 4:	Southwest Corner	S.W. Corner BH 30	2" x 2" x 4' wood post


As erected on the ground, each corner monument is marked as described above by scribed metal tags.

The work of location consisted of making a claim map as provided in NRS 517.040.

The undersigned hereby affirms that there is no Social Security number contained in this document.

Dated this 15<sup>th</sup> day of May, 2007

SIGNATURE OF LOCATOR:

By:   
H. H. Tonking, Agent

**CERTIFICATE OF LOCATION  
LODE MINING CLAIM**

TO ALL WHOM IT MAY CONCERN:

The undersigned hereby certifies that he has caused to be located the BH 31 Lode Mining Claim in the following quarter sections(s):



<u>1/4</u>	<u>Section</u>	<u>Township</u>	<u>Range</u>	<u>Meridian</u>
SW	25	27 NORTH	48 EAST	MDB&M

in Eureka County, Nevada, on the 14th day of May, 2007.

**RECORDER'S STAMP**

Name and mailing address of locator is: Carlin Gold US Inc.  
One East Liberty St #424  
Reno, NV 89501

The Claim is approximately 1500 feet long and 600 feet wide, such that 1490 feet are claimed in a North direction and 10 feet in a South direction from the point of discovery (monument of location), at which the Notice of Location was posted, together with 300 feet on each side of the monument of location and center line of the Claim. The general course of the lode or vein is from the North to the South direction.

The number, location and markings on each corner monument are as follows:

	<u>Location</u>	<u>Markings</u>	<u>Description</u>
No. 1:	Northwest Corner	N.W. Corner BH 31	2" x 2" x 4' wood post
No. 2:	Northeast Corner	N.E. Corner BH 31	2" x 2" x 4' wood post
No. 3:	Southeast Corner	S.E. Corner BH 31	2" x 2" x 4' wood post
No. 4:	Southwest Corner	S.W. Corner BH 31	2" x 2" x 4' wood post


As erected on the ground, each corner monument is marked as described above by scribed metal tags.

The work of location consisted of making a claim map as provided in NRS 517.040.

The undersigned hereby affirms that there is no Social Security number contained in this document.

Dated this 15<sup>th</sup> day of May, 2007

SIGNATURE OF LOCATOR:

By:   
H. H. Tonking, Agent

**CERTIFICATE OF LOCATION  
LODE MINING CLAIM**

**TO ALL WHOM IT MAY CONCERN:**

The undersigned hereby certifies that he has caused to be located the BH 32 Lode Mining Claim in the following quarter sections(s):



<u>1/4</u>	<u>Section</u>	<u>Township</u>	<u>Range</u>	<u>Meridian</u>
<u>SW</u>	<u>25</u>	<u>27 NORTH</u>	<u>48 EAST</u>	<u>MDB&amp;M</u>
<u>NW</u>	<u>36</u>	<u>27 NORTH</u>	<u>48 EAST</u>	<u>MDB&amp;M</u>

in Eureka County, Nevada, on the 14th day of May, 2007.

**RECORDER'S STAMP**

Name and mailing address of locator is: Carlin Gold US Inc.  
One East Liberty St #424  
Reno, NV 89501

The Claim is approximately 1500 feet long and 600 feet wide, such that 10 feet are claimed in a North direction and 1490 feet in a South direction from the point of discovery (monument of location), at which the Notice of Location was posted, together with 300 feet on each side of the monument of location and center line of the Claim. The general course of the lode or vein is from the North to the South direction.

The number, location and markings on each corner monument are as follows:

	<u>Location</u>	<u>Markings</u>	<u>Description</u>
No. 1:	Northwest Corner	N.W. Corner BH 32	2" x 2" x 4' wood post
No. 2:	Northeast Corner	N.E. Corner BH 32	2" x 2" x 4' wood post
No. 3:	Southeast Corner	S.E. Corner BH 32	2" x 2" x 4' wood post
No. 4:	Southwest Corner	S.W. Corner BH 32	2" x 2" x 4' wood post


As erected on the ground, each corner monument is marked as described above by scribed metal tags.

The work of location consisted of making a claim map as provided in NRS 517.040.

The undersigned hereby affirms that there is no Social Security number contained in this document.

Dated this 15<sup>th</sup> day of May, 2007

SIGNATURE OF LOCATOR:

By:   
H. H. Tonking, Agent



**CERTIFICATE OF LOCATION  
LODE MINING CLAIM**

TO ALL WHOM IT MAY CONCERN:

The undersigned hereby certifies that he has caused to be located the BH 33 Lode Mining Claim in the following quarter sections(s):



<u>1/4</u>	<u>Section</u>	<u>Township</u>	<u>Range</u>	<u>Meridian</u>
SW	25	27 NORTH	48 EAST	MDB&M
SE	25	27 NORTH	48 EAST	MDB&M

in Eureka County, Nevada, on the 14th day of May, 2007.

RECORDER'S STAMP

Name and mailing address of locator is: Carlin Gold US Inc.  
One East Liberty St #424  
Reno, NV 89501

The Claim is approximately 1500 feet long and 600 feet wide, such that 1490 feet are claimed in a North direction and 10 feet in a South direction from the point of discovery (monument of location), at which the Notice of Location was posted, together with 300 feet on each side of the monument of location and center line of the Claim. The general course of the lode or vein is from the North to the South direction.

The number, location and markings on each corner monument are as follows:

	<u>Location</u>	<u>Markings</u>	<u>Description</u>
No. 1:	Northwest Corner	N.W. Corner BH 33	2" x 2" x 4' wood post
No. 2:	Northeast Corner	N.E. Corner BH 33	2" x 2" x 4' wood post
No. 3:	Southeast Corner	S.E. Corner BH 33	2" x 2" x 4' wood post
No. 4:	Southwest Corner	S.W. Corner BH 33	2" x 2" x 4' wood post


As erected on the ground, each corner monument is marked as described above by scribed metal tags.

The work of location consisted of making a claim map as provided in NRS 517.040.

The undersigned hereby affirms that there is no Social Security number contained in this document.

Dated this 15<sup>th</sup> day of May, 2007

SIGNATURE OF LOCATOR:

By:   
H. H. Tonking, Agent

**CERTIFICATE OF LOCATION  
LODE MINING CLAIM**

TO ALL WHOM IT MAY CONCERN:

The undersigned hereby certifies that he has caused to be located the BH 34 Lode Mining Claim in the following quarter sections(s):



<u>1/4</u>	<u>Section</u>	<u>Township</u>	<u>Range</u>	<u>Meridian</u>
SW	25	27 NORTH	48 EAST	MDB&M
SE	25	27 NORTH	48 EAST	MDB&M
NE	36	27 NORTH	48 EAST	MDB&M
NW	36	27 NORTH	48 EAST	MDB&M

in Eureka County, Nevada, on the 14th day of May, 2007.

RECORDER'S STAMP

Name and mailing address of locator is: Carlin Gold US Inc.  
One East Liberty St #424  
Reno, NV 89501

The Claim is approximately 1500 feet long and 600 feet wide, such that 10 feet are claimed in a North direction and 1490 feet in a South direction from the point of discovery (monument of location), at which the Notice of Location was posted, together with 300 feet on each side of the monument of location and center line of the Claim. The general course of the lode or vein is from the North to the South direction.

The number, location and markings on each corner monument are as follows:

	<u>Location</u>	<u>Markings</u>	<u>Description</u>
No. 1:	Northwest Corner	N.W. Corner BH 34	2" x 2" x 4' wood post
No. 2:	Northeast Corner	N.E. Corner BH 34	2" x 2" x 4' wood post
No. 3:	Southeast Corner	S.E. Corner BH 34	2" x 2" x 4' wood post
No. 4:	Southwest Corner	S.W. Corner BH 34	2" x 2" x 4' wood post


As erected on the ground, each corner monument is marked as described above by scribed metal tags.

The work of location consisted of making a claim map as provided in NRS 517.040.

The undersigned hereby affirms that there is no Social Security number contained in this document.

Dated this 15<sup>th</sup> day of May, 2007

SIGNATURE OF LOCATOR:

By:   
H. H. Tonking, Agent

**CERTIFICATE OF LOCATION  
LODE MINING CLAIM**

**TO ALL WHOM IT MAY CONCERN:**

The undersigned hereby certifies that he has caused to be located the BH 35 Lode Mining Claim in the following quarter sections(s):



<u>1/4</u>	<u>Section</u>	<u>Township</u>	<u>Range</u>	<u>Meridian</u>
SE	25	27 NORTH	48 EAST	MDB&M

in Eureka County, Nevada, on the 14th day of May, 2007.

**RECORDER'S STAMP**

Name and mailing address of locator is: Carlin Gold US Inc.  
One East Liberty St #424  
Reno, NV 89501

The Claim is approximately 1500 feet long and 600 feet wide, such that 1490 feet are claimed in a North direction and 10 feet in a South direction from the point of discovery (monument of location), at which the Notice of Location was posted, together with 300 feet on each side of the monument of location and center line of the Claim. The general course of the lode or vein is from the North to the South direction.

The number, location and markings on each corner monument are as follows:

	<u>Location</u>	<u>Markings</u>	<u>Description</u>
No. 1:	Northwest Corner	N.W. Corner BH 35	2" x 2" x 4' wood post
No. 2:	Northeast Corner	N.E. Corner BH 35	2" x 2" x 4' wood post
No. 3:	Southeast Corner	S.E. Corner BH 35	2" x 2" x 4' wood post
No. 4:	Southwest Corner	S.W. Corner BH 35	2" x 2" x 4' wood post


As erected on the ground, each corner monument is marked as described above by scribed metal tags.

The work of location consisted of making a claim map as provided in NRS 517.040.

The undersigned hereby affirms that there is no Social Security number contained in this document.

Dated this 15<sup>th</sup> day of May, 2007

SIGNATURE OF LOCATOR:

By:   
H. H. Ponking, Agent

**CERTIFICATE OF LOCATION  
LODE MINING CLAIM**

**TO ALL WHOM IT MAY CONCERN:**

The undersigned hereby certifies that he has caused to be located the BH 36 Lode Mining Claim in the following quarter sections(s):



<u>1/4</u>	<u>Section</u>	<u>Township</u>	<u>Range</u>	<u>Meridian</u>
SE	25	27 NORTH	48 EAST	MDB&M
NE	36	27 NORTH	48 EAST	MDB&M

in Eureka County, Nevada, on the 14th day of May, 2007.

**RECORDER'S STAMP**

Name and mailing address of locator is: Carlin Gold US Inc.  
One East Liberty St #424  
Reno, NV 89501

The Claim is approximately 1500 feet long and 600 feet wide, such that 10 feet are claimed in a North direction and 1490 feet in a South direction from the point of discovery (monument of location), at which the Notice of Location was posted, together with 300 feet on each side of the monument of location and center line of the Claim. The general course of the lode or vein is from the North to the South direction.

The number, location and markings on each corner monument are as follows:

	<u>Location</u>	<u>Markings</u>	<u>Description</u>
No. 1:	Northwest Corner	N.W. Corner BH 36	2" x 2" x 4' wood post
No. 2:	Northeast Corner	N.E. Corner BH 36	2" x 2" x 4' wood post
No. 3:	Southeast Corner	S.E. Corner BH 36	2" x 2" x 4' wood post
No. 4:	Southwest Corner	S.W. Corner BH 36	2" x 2" x 4' wood post


As erected on the ground, each corner monument is marked as described above by scribed metal tags.

The work of location consisted of making a claim map as provided in NRS 517.040.

The undersigned hereby affirms that there is no Social Security number contained in this document.

Dated this 15<sup>th</sup> day of May, 2007

SIGNATURE OF LOCATOR:

By:   
H. H. Ponking, Agent

**CERTIFICATE OF LOCATION  
LODE MINING CLAIM**

TO ALL WHOM IT MAY CONCERN:

The undersigned hereby certifies that he has caused to be located the BH 37 Lode Mining Claim in the following quarter sections(s):



<u>1/4</u>	<u>Section</u>	<u>Township</u>	<u>Range</u>	<u>Meridian</u>
SE	25	27 NORTH	48 EAST	MDB&M

in Eureka County, Nevada, on the 14th day of May, 2007.

RECORDER'S STAMP

Name and mailing address of locator is: Carlin Gold US Inc.  
One East Liberty St #424  
Reno, NV 89501

The Claim is approximately 1500 feet long and 600 feet wide, such that 1490 feet are claimed in a North direction and 10 feet in a South direction from the point of discovery (monument of location), at which the Notice of Location was posted, together with 300 feet on each side of the monument of location and center line of the Claim. The general course of the lode or vein is from the North to the South direction.

The number, location and markings on each corner monument are as follows:

<u>No.</u>	<u>Location</u>	<u>Markings</u>	<u>Description</u>
No. 1:	Northwest Corner	N.W. Corner BH 37	2" x 2" x 4' wood post
No. 2:	Northeast Corner	N.E. Corner BH 37	2" x 2" x 4' wood post
No. 3:	Southeast Corner	S.E. Corner BH 37	2" x 2" x 4' wood post
No. 4:	Southwest Corner	S.W. Corner BH 37	2" x 2" x 4' wood post


As erected on the ground, each corner monument is marked as described above by scribed metal tags.

The work of location consisted of making a claim map as provided in NRS 517.040.

The undersigned hereby affirms that there is no Social Security number contained in this document.

Dated this 15<sup>th</sup> day of May, 2007

SIGNATURE OF LOCATOR:

By:   
H. H. Tonking, Agent

**CERTIFICATE OF LOCATION  
LODE MINING CLAIM**

TO ALL WHOM IT MAY CONCERN:

The undersigned hereby certifies that he has caused to be located the BH 38 Lode Mining Claim in the following quarter sections(s):



<u>1/4</u>	<u>Section</u>	<u>Township</u>	<u>Range</u>	<u>Meridian</u>
SE	25	27 NORTH	48 EAST	MDB&M
NE	36	27 NORTH	48 EAST	MDB&M

in Eureka County, Nevada, on the 14th day of May, 2007.

RECORDER'S STAMP

Name and mailing address of locator is: Carlin Gold US Inc.  
One East Liberty St #424  
Reno, NV 89501

The Claim is approximately 1500 feet long and 600 feet wide, such that 10 feet are claimed in a North direction and 1490 feet in a South direction from the point of discovery (monument of location), at which the Notice of Location was posted, together with 300 feet on each side of the monument of location and center line of the Claim. The general course of the lode or vein is from the North to the South direction.

The number, location and markings on each corner monument are as follows:

	<u>Location</u>	<u>Markings</u>	<u>Description</u>
No. 1:	Northwest Corner	N.W. Corner BH 38	2" x 2" x 4' wood post
No. 2:	Northeast Corner	N.E. Corner BH 38	2" x 2" x 4' wood post
No. 3:	Southeast Corner	S.E. Corner BH 38	2" x 2" x 4' wood post
No. 4:	Southwest Corner	S.W. Corner BH 38	2" x 2" x 4' wood post


As erected on the ground, each corner monument is marked as described above by scribed metal tags.

The work of location consisted of making a claim map as provided in NRS 517.040.

The undersigned hereby affirms that there is no Social Security number contained in this document.

Dated this 15<sup>th</sup> day of May, 2007

SIGNATURE OF LOCATOR:

By:   
H. H. Tonking, Agent

**CERTIFICATE OF LOCATION  
LODE MINING CLAIM**

**TO ALL WHOM IT MAY CONCERN:**

The undersigned hereby certifies that he has caused to be located the BH 39 Lode Mining Claim in the following quarter sections(s):



<u>1/4</u>	<u>Section</u>	<u>Township</u>	<u>Range</u>	<u>Meridian</u>
SE	25	27 NORTH	48 EAST	MDB&M

in Eureka County, Nevada, on the 14th day of May, 2007.

**RECORDER'S STAMP**

Name and mailing address of locator is: Carlin Gold US Inc.  
One East Liberty St #424  
Reno, NV 89501

The Claim is approximately 1500 feet long and 600 feet wide, such that 1490 feet are claimed in a North direction and 10 feet in a South direction from the point of discovery (monument of location), at which the Notice of Location was posted, together with 300 feet on each side of the monument of location and center line of the Claim. The general course of the lode or vein is from the North to the South direction.

The number, location and markings on each corner monument are as follows:

<u>No.</u>	<u>Location</u>	<u>Markings</u>	<u>Description</u>
No. 1:	Northwest Corner	N.W. Corner BH 39	2" x 2" x 4' wood post
No. 2:	Northeast Corner	N.E. Corner BH 39	2" x 2" x 4' wood post
No. 3:	Southeast Corner	S.E. Corner BH 39	2" x 2" x 4' wood post
No. 4:	Southwest Corner	S.W. Corner BH 39	2" x 2" x 4' wood post


As erected on the ground, each corner monument is marked as described above by scribed metal tags.

The work of location consisted of making a claim map as provided in NRS 517.040.

The undersigned hereby affirms that there is no Social Security number contained in this document.

Dated this 15<sup>th</sup> day of May, 2007

SIGNATURE OF LOCATOR:

By:   
H. H. Tonking, Agent

**CERTIFICATE OF LOCATION  
LODE MINING CLAIM**

**TO ALL WHOM IT MAY CONCERN:**

The undersigned hereby certifies that he has caused to be located the BH 40 Lode Mining Claim in the following quarter sections(s):



<u>1/4</u>	<u>Section</u>	<u>Township</u>	<u>Range</u>	<u>Meridian</u>
SE	25	27 NORTH	48 EAST	MDB&M
NE	36	27 NORTH	48 EAST	MDB&M

in Eureka County, Nevada, on the 14th day of May, 2007.

**RECORDER'S STAMP**

Name and mailing address of locator is: Carlin Gold US Inc.  
One East Liberty St #424  
Reno, NV 89501

The Claim is approximately 1500 feet long and 600 feet wide, such that 10 feet are claimed in a North direction and 1490 feet in a South direction from the point of discovery (monument of location), at which the Notice of Location was posted, together with 300 feet on each side of the monument of location and center line of the Claim. The general course of the lode or vein is from the North to the South direction.

The number, location and markings on each corner monument are as follows:

<u>No.</u>	<u>Location</u>	<u>Markings</u>	<u>Description</u>
No. 1:	Northwest Corner	N.W. Corner BH 40	2" x 2" x 4' wood post
No. 2:	Northeast Corner	N.E. Corner BH 40	2" x 2" x 4' wood post
No. 3:	Southeast Corner	S.E. Corner BH 40	2" x 2" x 4' wood post
No. 4:	Southwest Corner	S.W. Corner BH 40	2" x 2" x 4' wood post


As erected on the ground, each corner monument is marked as described above by scribed metal tags.

The work of location consisted of making a claim map as provided in NRS 517.040.

The undersigned hereby affirms that there is no Social Security number contained in this document.

Dated this 15<sup>th</sup> day of May, 2007

SIGNATURE OF LOCATOR:

By:   
H. H. Tonking, Agent



**CERTIFICATE OF LOCATION  
LODE MINING CLAIM**

TO ALL WHOM IT MAY CONCERN:

The undersigned hereby certifies that he has caused to be located the  
BH 41 Lode Mining Claim in the following quarter sections(s):



<u>1/4</u>	<u>Section</u>	<u>Township</u>	<u>Range</u>	<u>Meridian</u>
SE	25	27 NORTH	48 EAST	MDB&M

in Eureka County, Nevada, on the 14th day of May, 2007.

**RECORDER'S STAMP**

Name and mailing address of locator is: Carlin Gold US Inc.  
One East Liberty St #424  
Reno, NV 89501

The Claim is approximately 1500 feet long and 600 feet wide, such that 1490 feet are claimed in a North direction and 10 feet in a South direction from the point of discovery (monument of location), at which the Notice of Location was posted, together with 300 feet on each side of the monument of location and center line of the Claim. The general course of the lode or vein is from the North to the South direction.

The number, location and markings on each corner monument are as follows:

	<u>Location</u>	<u>Markings</u>	<u>Description</u>
No. 1:	Northwest Corner	N.W. Corner BH 41	2" x 2" x 4' wood post
No. 2:	Northeast Corner	N.E. Corner BH 41	2" x 2" x 4' wood post
No. 3:	Southeast Corner	S.E. Corner BH 41	2" x 2" x 4' wood post
No. 4:	Southwest Corner	S.W. Corner BH 41	2" x 2" x 4' wood post


As erected on the ground, each corner monument is marked as described above by scribed metal tags.

The work of location consisted of making a claim map as provided in NRS 517.040.

The undersigned hereby affirms that there is no Social Security number contained in this document.

Dated this 15<sup>th</sup> day of May, 2007

SIGNATURE OF LOCATOR:

By:   
H. H. Tonking, Agent

**CERTIFICATE OF LOCATION  
LODE MINING CLAIM**

**TO ALL WHOM IT MAY CONCERN:**

The undersigned hereby certifies that he has caused to be located the BH 42 Lode Mining Claim in the following quarter sections(s):



<u>1/4</u>	<u>Section</u>	<u>Township</u>	<u>Range</u>	<u>Meridian</u>
SE	25	27 NORTH	48 EAST	MDB&M
NE	36	27 NORTH	48 EAST	MDB&M

in Eureka County, Nevada, on the 14th day of May, 2007.

**RECORDER'S STAMP**

Name and mailing address of locator is: Carlin Gold US Inc.  
One East Liberty St #424  
Reno, NV 89501

The Claim is approximately 1500 feet long and 600 feet wide, such that 10 feet are claimed in a North direction and 1490 feet in a South direction from the point of discovery (monument of location), at which the Notice of Location was posted, together with 300 feet on each side of the monument of location and center line of the Claim. The general course of the lode or vein is from the North to the South direction.

The number, location and markings on each corner monument are as follows:

	<u>Location</u>	<u>Markings</u>	<u>Description</u>
No. 1:	Northwest Corner	N.W. Corner BH 42	2" x 2" x 4' wood post
No. 2:	Northeast Corner	N.E. Corner BH 42	2" x 2" x 4' wood post
No. 3:	Southeast Corner	S.E. Corner BH 42	2" x 2" x 4' wood post
No. 4:	Southwest Corner	S.W. Corner BH 42	2" x 2" x 4' wood post


As erected on the ground, each corner monument is marked as described above by scribed metal tags.

The work of location consisted of making a claim map as provided in NRS 517.040.

The undersigned hereby affirms that there is no Social Security number contained in this document.

Dated this 15<sup>th</sup> day of May, 2007

SIGNATURE OF LOCATOR:

By:   
H. H. Tonking, Agent

**CERTIFICATE OF LOCATION  
LODE MINING CLAIM**

**TO ALL WHOM IT MAY CONCERN:**

The undersigned hereby certifies that he has caused to be located the BH 43 Lode Mining Claim in the following quarter sections(s):



<u>1/4</u>	<u>Section</u>	<u>Township</u>	<u>Range</u>	<u>Meridian</u>
SE	25	27 NORTH	48 EAST	MDB&M
SW	31	27 NORTH	49 EAST	MDB&M

in Eureka County, Nevada, on the 14th day of May, 2007.

**RECORDER'S STAMP**

Name and mailing address of locator is: Carlin Gold US Inc.  
One East Liberty St #424  
Reno, NV 89501

The Claim is approximately 1500 feet long and 600 feet wide, such that 1490 feet are claimed in a North direction and 10 feet in a South direction from the point of discovery (monument of location), at which the Notice of Location was posted, together with 300 feet on each side of the monument of location and center line of the Claim. The general course of the lode or vein is from the North to the South direction.

The number, location and markings on each corner monument are as follows:

	<u>Location</u>	<u>Markings</u>	<u>Description</u>
No. 1:	Northwest Corner	N.W. Corner BH 43	2" x 2" x 4' wood post
No. 2:	Northeast Corner	N.E. Corner BH 43	2" x 2" x 4' wood post
No. 3:	Southeast Corner	S.E. Corner BH 43	2" x 2" x 4' wood post
No. 4:	Southwest Corner	S.W. Corner BH 43	2" x 2" x 4' wood post

As erected on the ground, each corner monument is marked as described above by scribed metal tags.

The work of location consisted of making a claim map as provided in NRS 517.040.

The undersigned hereby affirms that there is no Social Security number contained in this document.

Dated this 15<sup>th</sup> day of May, 2007

SIGNATURE OF LOCATOR:

By:   
H. H. Tonking, Agent

**CERTIFICATE OF LOCATION  
LODE MINING CLAIM**

**TO ALL WHOM IT MAY CONCERN:**

The undersigned hereby certifies that he has caused to be located the BH 44 Lode Mining Claim in the following quarter sections(s):



<u>1/4</u>	<u>Section</u>	<u>Township</u>	<u>Range</u>	<u>Meridian</u>
SE	25	27 NORTH	48 EAST	MDB&M
SW	31	27 NORTH	49 EAST	MDB&M
NW	6	26 NORTH	49 EAST	MDB&M
NE	36	27 NORTH	48 EAST	MDB&M

in Eureka County, Nevada, on the 14th day of May, 2007.

**RECORDER'S STAMP**

Name and mailing address of locator is: Carlin Gold US Inc.  
One East Liberty St #424  
Reno, NV 89501

The Claim is approximately 1500 feet long and 600 feet wide, such that 10 feet are claimed in a North direction and 1490 feet in a South direction from the point of discovery (monument of location), at which the Notice of Location was posted, together with 300 feet on each side of the monument of location and center line of the Claim. The general course of the lode or vein is from the North to the South direction.

The number, location and markings on each corner monument are as follows:

	<u>Location</u>	<u>Markings</u>	<u>Description</u>
No. 1:	Northwest Corner	N.W. Corner BH 44	2" x 2" x 4' wood post
No. 2:	Northeast Corner	N.E. Corner BH 44	2" x 2" x 4' wood post
No. 3:	Southeast Corner	S.E. Corner BH 44	2" x 2" x 4' wood post
No. 4:	Southwest Corner	S.W. Corner BH 44	2" x 2" x 4' wood post

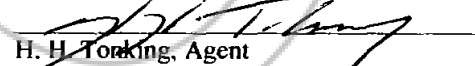
As erected on the ground, each corner monument is marked as described above by scribed metal tags.

The work of location consisted of making a claim map as provided in NRS 517.040.

The undersigned hereby affirms that there is no Social Security number contained in this document.

Dated this 15<sup>th</sup> day of May, 2007

SIGNATURE OF LOCATOR:

By:   
H. H. Tonking, Agent

**CERTIFICATE OF LOCATION  
LODE MINING CLAIM**

TO ALL WHOM IT MAY CONCERN:

The undersigned hereby certifies that he has caused to be located the BH 45 Lode Mining Claim in the following quarter sections(s):



<u>1/4</u>	<u>Section</u>	<u>Township</u>	<u>Range</u>	<u>Meridian</u>
SW	31	27 NORTH	49 EAST	MDB&M

in Eureka County, Nevada, on the 14th day of May, 2007.

**RECORDER'S STAMP**

Name and mailing address of locator is: Carlin Gold US Inc.  
One East Liberty St #424  
Reno, NV 89501

The Claim is approximately 1500 feet long and 600 feet wide, such that 1490 feet are claimed in a North direction and 10 feet in a South direction from the point of discovery (monument of location), at which the Notice of Location was posted, together with 300 feet on each side of the monument of location and center line of the Claim. The general course of the lode or vein is from the North to the South direction.

The number, location and markings on each corner monument are as follows:

	<u>Location</u>	<u>Markings</u>	<u>Description</u>
No. 1:	Northwest Corner	N.W. Corner BH 45	2" x 2" x 4' wood post
No. 2:	Northeast Corner	N.E. Corner BH 45	2" x 2" x 4' wood post
No. 3:	Southeast Corner	S.E. Corner BH 45	2" x 2" x 4' wood post
No. 4:	Southwest Corner	S.W. Corner BH 45	2" x 2" x 4' wood post


As erected on the ground, each corner monument is marked as described above by scribed metal tags.

The work of location consisted of making a claim map as provided in NRS 517.040.

The undersigned hereby affirms that there is no Social Security number contained in this document.

Dated this 15<sup>th</sup> day of May, 2007

SIGNATURE OF LOCATOR:

By:   
H. H. Tonking, Agent

**CERTIFICATE OF LOCATION  
LODE MINING CLAIM**

TO ALL WHOM IT MAY CONCERN:

The undersigned hereby certifies that he has caused to be located the BH 46 Lode Mining Claim in the following quarter sections(s):

<u>1/4</u>	<u>Section</u>	<u>Township</u>	<u>Range</u>	<u>Meridian</u>
SW	31	27 NORTH	49 EAST	MDB&M
NW	6	26 NORTH	49 EAST	MDB&M



in Eureka County, Nevada, on the 14th day of May, 2007.

**RECORDER'S STAMP**

Name and mailing address of locator is: Carlin Gold US Inc.  
One East Liberty St #424  
Reno, NV 89501

The Claim is approximately 1500 feet long and 600 feet wide, such that 10 feet are claimed in a North direction and 1490 feet in a South direction from the point of discovery (monument of location), at which the Notice of Location was posted, together with 300 feet on each side of the monument of location and center line of the Claim. The general course of the lode or vein is from the North to the South direction.

The number, location and markings on each corner monument are as follows:

	<u>Location</u>	<u>Markings</u>	<u>Description</u>
No. 1:	Northwest Corner	N.W. Corner BH 46	2" x 2" x 4' wood post
No. 2:	Northeast Corner	N.E. Corner BH 46	2" x 2" x 4' wood post
No. 3:	Southeast Corner	S.E. Corner BH 46	2" x 2" x 4' wood post
No. 4:	Southwest Corner	S.W. Corner BH 46	2" x 2" x 4' wood post


As erected on the ground, each corner monument is marked as described above by scribed metal tags.

The work of location consisted of making a claim map as provided in NRS 517.040.

The undersigned hereby affirms that there is no Social Security number contained in this document.

Dated this 15<sup>th</sup> day of May, 2007

SIGNATURE OF LOCATOR:

By:   
H. H. Forking, Agent

**CERTIFICATE OF LOCATION  
LODE MINING CLAIM**

**TO ALL WHOM IT MAY CONCERN:**

The undersigned hereby certifies that he has caused to be located the BH 47 Lode Mining Claim in the following quarter sections(s):



<u>1/4</u>	<u>Section</u>	<u>Township</u>	<u>Range</u>	<u>Meridian</u>
SW	31	27 NORTH	49 EAST	MDB&M

in Eureka County, Nevada, on the 14th day of May, 2007.

**RECORDER'S STAMP**

Name and mailing address of locator is: Carlin Gold US Inc.  
One East Liberty St #424  
Reno, NV 89501

The Claim is approximately 1500 feet long and 600 feet wide, such that 1490 feet are claimed in a North direction and 10 feet in a South direction from the point of discovery (monument of location), at which the Notice of Location was posted, together with 300 feet on each side of the monument of location and center line of the Claim. The general course of the lode or vein is from the North to the South direction.

The number, location and markings on each corner monument are as follows:

	<u>Location</u>	<u>Markings</u>	<u>Description</u>
No. 1:	Northwest Corner	N.W. Corner BH 47	2" x 2" x 4' wood post
No. 2:	Northeast Corner	N.E. Corner BH 47	2" x 2" x 4' wood post
No. 3:	Southeast Corner	S.E. Corner BH 47	2" x 2" x 4' wood post
No. 4:	Southwest Corner	S.W. Corner BH 47	2" x 2" x 4' wood post


As erected on the ground, each corner monument is marked as described above by scribed metal tags.

The work of location consisted of making a claim map as provided in NRS 517.040.

The undersigned hereby affirms that there is no Social Security number contained in this document.

Dated this 15<sup>th</sup> day of May, 2007

SIGNATURE OF LOCATOR:

By:   
H. H. Tenking, Agent

**CERTIFICATE OF LOCATION  
LODE MINING CLAIM**

TO ALL WHOM IT MAY CONCERN:

The undersigned hereby certifies that he has caused to be located the BH 48 Lode Mining Claim in the following quarter sections(s):



0210124

<u>1/4</u>	<u>Section</u>	<u>Township</u>	<u>Range</u>	<u>Meridian</u>
SW	31	27 NORTH	49 EAST	MDB&M
NW	6	26 NORTH	49 EAST	MDB&M

in Eureka County, Nevada, on the 14th day of May, 2007.

RECORDER'S STAMP

Name and mailing address of locator is: Carlin Gold US Inc.  
One East Liberty St #424  
Reno, NV 89501

The Claim is approximately 1500 feet long and 600 feet wide, such that 10 feet are claimed in a North direction and 1490 feet in a South direction from the point of discovery (monument of location), at which the Notice of Location was posted, together with 300 feet on each side of the monument of location and center line of the Claim. The general course of the lode or vein is from the North to the South direction.

The number, location and markings on each corner monument are as follows:

	<u>Location</u>	<u>Markings</u>	<u>Description</u>
No. 1:	Northwest Corner	N.W. Corner BH 48	2" x 2" x 4' wood post
No. 2:	Northeast Corner	N.E. Corner BH 48	2" x 2" x 4' wood post
No. 3:	Southeast Corner	S.E. Corner BH 48	2" x 2" x 4' wood post
No. 4:	Southwest Corner	S.W. Corner BH 48	2" x 2" x 4' wood post


As erected on the ground, each corner monument is marked as described above by scribed metal tags.

The work of location consisted of making a claim map as provided in NRS 517.040.

The undersigned hereby affirms that there is no Social Security number contained in this document.

Dated this 15<sup>th</sup> day of May, 2007

SIGNATURE OF LOCATOR:

By:   
H. H. Tonking, Agent



Official Record

Recording requested By  
CARLIN GOLD US INC

Eureka County - NV

Mike Rebaleati - Recorder

Fee: \$20.50

Page 1 of 1

RPTT

Recorded By FES

Book- 0459 Page- 0214

CERTIFICATE OF LOCATION  
LODE MINING CLAIM

TO ALL WHOM IT MAY CONCERN:

The undersigned hereby certifies that he has caused to be located the  
BH 49 Lode Mining Claim in the following quarter sections(s):



<u>1/4</u>	<u>Section</u>	<u>Township</u>	<u>Range</u>	<u>Meridian</u>
SW	31	27 NORTH	49 EAST	MDB&M

in Eureka County, Nevada, on the 14th day of May, 2007.

RECORDER'S STAMP

Name and mailing address of locator is: Carlin Gold US Inc.  
One East Liberty St #424  
Reno, NV 89501

The Claim is approximately 1500 feet long and 600 feet wide, such that 1490 feet are claimed in a North direction and 10 feet in a South direction from the point of discovery (monument of location), at which the Notice of Location was posted, together with 300 feet on each side of the monument of location and center line of the Claim. The general course of the lode or vein is from the North to the South direction.

The number, location and markings on each corner monument are as follows:

<u>No.</u>	<u>Location</u>	<u>Markings</u>	<u>Description</u>
No. 1:	Northwest Corner	N.W. Corner BH 49	2" x 2" x 4' wood post
No. 2:	Northeast Corner	N.E. Corner BH 49	2" x 2" x 4' wood post
No. 3:	Southeast Corner	S.E. Corner BH 49	2" x 2" x 4' wood post
No. 4:	Southwest Corner	S.W. Corner BH 49	2" x 2" x 4' wood post


As erected on the ground, each corner monument is marked as described above by scribed metal tags.

The work of location consisted of making a claim map as provided in NRS 517.040.

The undersigned hereby affirms that there is no Social Security number contained in this document.

Dated this 15<sup>th</sup> day of May, 2007

SIGNATURE OF LOCATOR:

By:   
H. H. Tonking, Agent

**CERTIFICATE OF LOCATION  
LODE MINING CLAIM**

TO ALL WHOM IT MAY CONCERN:

The undersigned hereby certifies that he has caused to be located the BH 50 Lode Mining Claim in the following quarter sections(s):



<u>1/4</u>	<u>Section</u>	<u>Township</u>	<u>Range</u>	<u>Meridian</u>
SW	31	27 NORTH	49 EAST	MDB&M
NW	6	26 NORTH	49 EAST	MDB&M

in Eureka County, Nevada, on the 14th day of May, 2007.

RECORDER'S STAMP

Name and mailing address of locator is: Carlin Gold US Inc.  
One East Liberty St #424  
Reno, NV 89501

The Claim is approximately 1500 feet long and 600 feet wide, such that 10 feet are claimed in a North direction and 1490 feet in a South direction from the point of discovery (monument of location), at which the Notice of Location was posted, together with 300 feet on each side of the monument of location and center line of the Claim. The general course of the lode or vein is from the North to the South direction.

The number, location and markings on each corner monument are as follows:

	<u>Location</u>	<u>Markings</u>	<u>Description</u>
No. 1:	Northwest Corner	N.W. Corner BH 50	2" x 2" x 4' wood post
No. 2:	Northeast Corner	N.E. Corner BH 50	2" x 2" x 4' wood post
No. 3:	Southeast Corner	S.E. Corner BH 50	2" x 2" x 4' wood post
No. 4:	Southwest Corner	S.W. Corner BH 50	2" x 2" x 4' wood post

As erected on the ground, each corner monument is marked as described above by scribed metal tags.

The work of location consisted of making a claim map as provided in NRS 517.040.

The undersigned hereby affirms that there is no Social Security number contained in this document.

Dated this 15<sup>th</sup> day of May, 2007

SIGNATURE OF LOCATOR:

By:   
H. H. Tonking, Agent

**CERTIFICATE OF LOCATION  
LODE MINING CLAIM**

TO ALL WHOM IT MAY CONCERN:

The undersigned hereby certifies that he has caused to be located the BH 51 Lode Mining Claim in the following quarter sections(s):



<u>1/4</u>	<u>Section</u>	<u>Township</u>	<u>Range</u>	<u>Meridian</u>
SW	31	27 NORTH	49 EAST	MDB&M
SE	31	27 NORTH	49 EAST	MDB&M
NE	6	26 NORTH	49 EAST	MDB&M
NW	6	26 NORTH	49 EAST	MDB&M

in Eureka County, Nevada, on the 14th day of May, 2007.

RECORDER'S STAMP

Name and mailing address of locator is: Carlin Gold US Inc.  
One East Liberty St #424  
Reno, NV 89501

The Claim is approximately 1500 feet long and 600 feet wide, such that 1490 feet are claimed in a North direction and 10 feet in a South direction from the point of discovery (monument of location), at which the Notice of Location was posted, together with 300 feet on each side of the monument of location and center line of the Claim. The general course of the lode or vein is from the North to the South direction.

The number, location and markings on each corner monument are as follows:

	<u>Location</u>	<u>Markings</u>	<u>Description</u>
No. 1:	Northwest Corner	N.W. Corner BH 51	2" x 2" x 4' wood post
No. 2:	Northeast Corner	N.E. Corner BH 51	2" x 2" x 4' wood post
No. 3:	Southeast Corner	S.E. Corner BH 51	2" x 2" x 4' wood post
No. 4:	Southwest Corner	S.W. Corner BH 51	2" x 2" x 4' wood post


As erected on the ground, each corner monument is marked as described above by scribed metal tags.

The work of location consisted of making a claim map as provided in NRS 517.040.

The undersigned hereby affirms that there is no Social Security number contained in this document.

Dated this 15<sup>th</sup> day of May, 2007

SIGNATURE OF LOCATOR:

By:   
H. H. Tonking, Agent

**CERTIFICATE OF LOCATION  
LODE MINING CLAIM**

TO ALL WHOM IT MAY CONCERN:

The undersigned hereby certifies that he has caused to be located the BH 52 Lode Mining Claim in the following quarter sections(s):



0210128

<u>1/4</u>	<u>Section</u>	<u>Township</u>	<u>Range</u>	<u>Meridian</u>
SE	25	27 NORTH	48 EAST	MDB&M
NE	25	27 NORTH	48 EAST	MDB&M

in Eureka County, Nevada, on the 14th day of May, 2007.

RECORDER'S STAMP

Name and mailing address of locator is: Carlin Gold US Inc.  
One East Liberty St #424  
Reno, NV 89501

The Claim is approximately 1500 feet long and 600 feet wide, such that 1490 feet are claimed in a North direction and 10 feet in a South direction from the point of discovery (monument of location), at which the Notice of Location was posted, together with 300 feet on each side of the monument of location and center line of the Claim. The general course of the lode or vein is from the North to the South direction.

The number, location and markings on each corner monument are as follows:

	<u>Location</u>	<u>Markings</u>	<u>Description</u>
No. 1:	Northwest Corner	N.W. Corner BH 52	2" x 2" x 4' wood post
No. 2:	Northeast Corner	N.E. Corner BH 52	2" x 2" x 4' wood post
No. 3:	Southeast Corner	S.E. Corner BH 52	2" x 2" x 4' wood post
No. 4:	Southwest Corner	S.W. Corner BH 52	2" x 2" x 4' wood post

As erected on the ground, each corner monument is marked as described above by scribed metal tags.

The work of location consisted of making a claim map as provided in NRS 517.040.

The undersigned hereby affirms that there is no Social Security number contained in this document.

Dated this 15<sup>th</sup> day of May, 2007

SIGNATURE OF LOCATOR:

By:

*H. H. Tonking*  
H. H. Tonking, Agent

**CERTIFICATE OF LOCATION  
LODE MINING CLAIM**

**TO ALL WHOM IT MAY CONCERN:**

The undersigned hereby certifies that he has caused to be located the BH 53 Lode Mining Claim in the following quarter sections(s):

<u>1/4</u>	<u>Section</u>	<u>Township</u>	<u>Range</u>	<u>Meridian</u>
NE	35	27 NORTH	48 EAST	MDB&M



in Eureka County, Nevada, on the 15th day of May, 2007.

**RECORDER'S STAMP**

Name and mailing address of locator is: Carlin Gold US Inc.  
One East Liberty St #424  
Reno, NV 89501

The Claim is approximately 1500 feet long and 600 feet wide, such that 10 feet are claimed in a North direction and 1490 feet in a South direction from the point of discovery (monument of location), at which the Notice of Location was posted, together with 300 feet on each side of the monument of location and center line of the Claim. The general course of the lode or vein is from the North to the South direction.

The number, location and markings on each corner monument are as follows:

	<u>Location</u>	<u>Markings</u>	<u>Description</u>
No. 1:	Northwest Corner	N.W. Corner BH 53	2" x 2" x 4' wood post
No. 2:	Northeast Corner	N.E. Corner BH 53	2" x 2" x 4' wood post
No. 3:	Southeast Corner	S.E. Corner BH 53	2" x 2" x 4' wood post
No. 4:	Southwest Corner	S.W. Corner BH 53	2" x 2" x 4' wood post

As erected on the ground, each corner monument is marked as described above by scribed metal tags.

The work of location consisted of making a claim map as provided in NRS 517.040.

The undersigned hereby affirms that there is no Social Security number contained in this document.

Dated this 15th day of May, 2007

SIGNATURE OF LOCATOR:

By: [Signature]  
H. H. Tonking, Agent

**CERTIFICATE OF LOCATION  
LODE MINING CLAIM**

**TO ALL WHOM IT MAY CONCERN:**

The undersigned hereby certifies that he has caused to be located the BH 54 Lode Mining Claim in the following quarter sections(s):



<u>1/4</u>	<u>Section</u>	<u>Township</u>	<u>Range</u>	<u>Meridian</u>
NE	35	27 NORTH	48 EAST	MDB&M
SE	35	27 NORTH	48 EAST	MDB&M

in Eureka County, Nevada, on the 15th day of May, 2007.

**RECORDER'S STAMP**

Name and mailing address of locator is: Carlin Gold US Inc.  
One East Liberty St #424  
Reno, NV 89501

The Claim is approximately 1500 feet long and 200 feet wide, such that 10 feet are claimed in a North direction and 1490 feet in a South direction from the point of discovery (monument of location), at which the Notice of Location was posted, together with 100 feet on each side of the monument of location and center line of the Claim. The general course of the lode or vein is from the North to the South direction.

The number, location and markings on each corner monument are as follows:

	<u>Location</u>	<u>Markings</u>	<u>Description</u>
No. 1:	Northwest Corner	N.W. Corner BH 54	2" x 2" x 4' wood post
No. 2:	Northeast Corner	N.E. Corner BH 54	2" x 2" x 4' wood post
No. 3:	Southeast Corner	S.E. Corner BH 54	2" x 2" x 4' wood post
No. 4:	Southwest Corner	S.W. Corner BH 54	2" x 2" x 4' wood post


As erected on the ground, each corner monument is marked as described above by scribed metal tags.

The work of location consisted of making a claim map as provided in NRS 517.040.

The undersigned hereby affirms that there is no Social Security number contained in this document.

Dated this 15<sup>th</sup> day of May, 2007

SIGNATURE OF LOCATOR:

By:   
H. H. Tonking, Agent

Official Record

Recording requested By  
CARLIN GOLD US INC

Eureka County - NV  
Mike Rebaleati - Recorder

Fee: \$20.50 Page 1 of 1  
RPTT: Recorded By FES  
Book- 0459 Page- 0220

CERTIFICATE OF LOCATION  
LODE MINING CLAIM

TO ALL WHOM IT MAY CONCERN:

The undersigned hereby certifies that he has caused to be located the  
BH 55 Lode Mining Claim in the following quarter sections(s):



<u>1/4</u>	<u>Section</u>	<u>Township</u>	<u>Range</u>	<u>Meridian</u>
<u>NE</u>	<u>35</u>	<u>27 NORTH</u>	<u>48 EAST</u>	<u>MDB&amp;M</u>

in Eureka County, Nevada, on the 15th day of May, 2007.

RECORDER'S STAMP

Name and mailing address of locator is: Carlin Gold US Inc.  
One East Liberty St #424  
Reno, NV 89501

The Claim is approximately 1500 feet long and 600 feet wide, such that 1490 feet are claimed in a North direction and 10 feet in a South direction from the point of discovery (monument of location), at which the Notice of Location was posted, together with 300 feet on each side of the monument of location and center line of the Claim. The general course of the lode or vein is from the North to the South direction.

The number, location and markings on each corner monument are as follows:

	<u>Location</u>	<u>Markings</u>	<u>Description</u>
No. 1:	Northwest Corner	N.W. Corner BH 55	2" x 2" x 4' wood post
No. 2:	Northeast Corner	N.E. Corner BH 55	2" x 2" x 4' wood post
No. 3:	Southeast Corner	S.E. Corner BH 55	2" x 2" x 4' wood post
No. 4:	Southwest Corner	S.W. Corner BH 55	2" x 2" x 4' wood post


As erected on the ground, each corner monument is marked as described above by scribed metal tags.

The work of location consisted of making a claim map as provided in NRS 517.040.

The undersigned hereby affirms that there is no Social Security number contained in this document.

Dated this 15<sup>th</sup> day of May, 2007

SIGNATURE OF LOCATOR:

By:   
H. H. Tonking, Agent

**CERTIFICATE OF LOCATION  
LODE MINING CLAIM**

**TO ALL WHOM IT MAY CONCERN:**

The undersigned hereby certifies that he has caused to be located the BH 56 Lode Mining Claim in the following quarter sections(s):



<u>1/4</u>	<u>Section</u>	<u>Township</u>	<u>Range</u>	<u>Meridian</u>
NE	35	27 NORTH	48 EAST	MDB&M
SE	35	27 NORTH	48 EAST	MDB&M

in Eureka County, Nevada, on the 15th day of May, 2007.

**RECORDER'S STAMP**

Name and mailing address of locator is: Carlin Gold US Inc.  
One East Liberty St #424  
Reno, NV 89501

The Claim is approximately 1500 feet long and 600 feet wide, such that 10 feet are claimed in a North direction and 1490 feet in a South direction from the point of discovery (monument of location), at which the Notice of Location was posted, together with 300 feet on each side of the monument of location and center line of the Claim. The general course of the lode or vein is from the North to the South direction.

The number, location and markings on each corner monument are as follows:

	<u>Location</u>	<u>Markings</u>	<u>Description</u>
No. 1:	Northwest Corner	N.W. Corner BH 56	2" x 2" x 4' wood post
No. 2:	Northeast Corner	N.E. Corner BH 56	2" x 2" x 4' wood post
No. 3:	Southeast Corner	S.E. Corner BH 56	2" x 2" x 4' wood post
No. 4:	Southwest Corner	S.W. Corner BH 56	2" x 2" x 4' wood post


As erected on the ground, each corner monument is marked as described above by scribed metal tags.

The work of location consisted of making a claim map as provided in NRS 517.040.

The undersigned hereby affirms that there is no Social Security number contained in this document.

Dated this 15<sup>th</sup> day of May, 2007

SIGNATURE OF LOCATOR:

By:   
H. H. Tonking, Agent



**CERTIFICATE OF LOCATION  
LODE MINING CLAIM**

TO ALL WHOM IT MAY CONCERN:

The undersigned hereby certifies that he has caused to be located the BH 57 Lode Mining Claim in the following quarter sections(s):



<u>1/4</u>	<u>Section</u>	<u>Township</u>	<u>Range</u>	<u>Meridian</u>
NE	35	27 NORTH	48 EAST	MDB&M

in Eureka County, Nevada, on the 15th day of May, 2007.

RECORDER'S STAMP

Name and mailing address of locator is: Carlin Gold US Inc.  
One East Liberty St #424  
Reno, NV 89501

The Claim is approximately 1500 feet long and 600 feet wide, such that 1490 feet are claimed in a North direction and 10 feet in a South direction from the point of discovery (monument of location), at which the Notice of Location was posted, together with 300 feet on each side of the monument of location and center line of the Claim. The general course of the lode or vein is from the North to the South direction.

The number, location and markings on each corner monument are as follows:

	<u>Location</u>	<u>Markings</u>	<u>Description</u>
No. 1:	Northwest Corner	N.W. Corner BH 57	2" x 2" x 4' wood post
No. 2:	Northeast Corner	N.E. Corner BH 57	2" x 2" x 4' wood post
No. 3:	Southeast Corner	S.E. Corner BH 57	2" x 2" x 4' wood post
No. 4:	Southwest Corner	S.W. Corner BH 57	2" x 2" x 4' wood post

As erected on the ground, each corner monument is marked as described above by scribed metal tags.

The work of location consisted of making a claim map as provided in NRS 517.040.

The undersigned hereby affirms that there is no Social Security number contained in this document.

Dated this 15<sup>th</sup> day of May, 2007

SIGNATURE OF LOCATOR:

By:   
H. H. Tonking, Agent

**CERTIFICATE OF LOCATION  
LODE MINING CLAIM**

**TO ALL WHOM IT MAY CONCERN:**

The undersigned hereby certifies that he has caused to be located the BH 58 Lode Mining Claim in the following quarter sections(s):



<u>1/4</u>	<u>Section</u>	<u>Township</u>	<u>Range</u>	<u>Meridian</u>
NE	35	27 NORTH	48 EAST	MDB&M
SE	35	28 NORTH	48 EAST	MDB&M

in Eureka County, Nevada, on the 15th day of May, 2007.

**RECORDER'S STAMP**

Name and mailing address of locator is: Carlin Gold US Inc.  
One East Liberty St #424  
Reno, NV 89501

The Claim is approximately 1500 feet long and 600 feet wide, such that 10 feet are claimed in a North direction and 1490 feet in a South direction from the point of discovery (monument of location), at which the Notice of Location was posted, together with 300 feet on each side of the monument of location and center line of the Claim. The general course of the lode or vein is from the North to the South direction.

The number, location and markings on each corner monument are as follows:

	<u>Location</u>	<u>Markings</u>	<u>Description</u>
No. 1:	Northwest Corner	N.W. Corner BH 58	2" x 2" x 4' wood post
No. 2:	Northeast Corner	N.E. Corner BH 58	2" x 2" x 4' wood post
No. 3:	Southeast Corner	S.E. Corner BH 58	2" x 2" x 4' wood post
No. 4:	Southwest Corner	S.W. Corner BH 58	2" x 2" x 4' wood post


As erected on the ground, each corner monument is marked as described above by scribed metal tags.

The work of location consisted of making a claim map as provided in NRS 517.040.

The undersigned hereby affirms that there is no Social Security number contained in this document.

Dated this 15<sup>th</sup> day of May, 2007

SIGNATURE OF LOCATOR:

By:   
H. H. Tonking, Agent

**CERTIFICATE OF LOCATION  
LODE MINING CLAIM**

**TO ALL WHOM IT MAY CONCERN:**

The undersigned hereby certifies that he has caused to be located the BH 59 Lode Mining Claim in the following quarter sections(s):



<u>1/4</u>	<u>Section</u>	<u>Township</u>	<u>Range</u>	<u>Meridian</u>
NE	35	27 NORTH	48 EAST	MDB&M
NW	36	27 NORTH	48 EAST	MDB&M

in Eureka County, Nevada, on the 15th day of May, 2007.

**RECORDER'S STAMP**

Name and mailing address of locator is: Carlin Gold US Inc.  
One East Liberty St #424  
Reno, NV 89501

The Claim is approximately 1500 feet long and 600 feet wide, such that 1490 feet are claimed in a North direction and 10 feet in a South direction from the point of discovery (monument of location), at which the Notice of Location was posted, together with 300 feet on each side of the monument of location and center line of the Claim. The general course of the lode or vein is from the North to the South direction.

The number, location and markings on each corner monument are as follows:

	<u>Location</u>	<u>Markings</u>	<u>Description</u>
No. 1:	Northwest Corner	N.W. Corner BH 59	2" x 2" x 4' wood post
No. 2:	Northeast Corner	N.E. Corner BH 59	2" x 2" x 4' wood post
No. 3:	Southeast Corner	S.E. Corner BH 59	2" x 2" x 4' wood post
No. 4:	Southwest Corner	S.W. Corner BH 59	2" x 2" x 4' wood post


As erected on the ground, each corner monument is marked as described above by scribed metal tags.

The work of location consisted of making a claim map as provided in NRS 517.040.

The undersigned hereby affirms that there is no Social Security number contained in this document.

Dated this 15<sup>th</sup> day of May, 2007

SIGNATURE OF LOCATOR:

By:   
H. H. Tonking, Agent

**CERTIFICATE OF LOCATION  
LODE MINING CLAIM**

**TO ALL WHOM IT MAY CONCERN:**

The undersigned hereby certifies that he has caused to be located the BH 60 Lode Mining Claim in the following quarter sections(s):



<u>1/4</u>	<u>Section</u>	<u>Township</u>	<u>Range</u>	<u>Meridian</u>
NE	35	27 NORTH	48 EAST	MDB&M
NW	36	27 NORTH	48 EAST	MDB&M
SW	36	27 NORTH	48 EAST	MDB&M
SE	35	27 NORTH	48 EAST	MDB&M

in Eureka County, Nevada, on the 15th day of May, 2007.

**RECORDER'S STAMP**

Name and mailing address of locator is: Carlin Gold US Inc.  
One East Liberty St #424  
Reno, NV 89501

The Claim is approximately 1500 feet long and 600 feet wide, such that 10 feet are claimed in a North direction and 1490 feet in a South direction from the point of discovery (monument of location), at which the Notice of Location was posted, together with 300 feet on each side of the monument of location and center line of the Claim. The general course of the lode or vein is from the North to the South direction.

The number, location and markings on each corner monument are as follows:

	<u>Location</u>	<u>Markings</u>	<u>Description</u>
No. 1:	Northwest Corner	N.W. Corner BH 60	2" x 2" x 4' wood post
No. 2:	Northeast Corner	N.E. Corner BH 60	2" x 2" x 4' wood post
No. 3:	Southeast Corner	S.E. Corner BH 60	2" x 2" x 4' wood post
No. 4:	Southwest Corner	S.W. Corner BH 60	2" x 2" x 4' wood post


As erected on the ground, each corner monument is marked as described above by scribed metal tags.

The work of location consisted of making a claim map as provided in NRS 517.040.

The undersigned hereby affirms that there is no Social Security number contained in this document.

Dated this 15<sup>th</sup> day of May, 2007

SIGNATURE OF LOCATOR:

By:   
H. H. Tonking, Agent

**CERTIFICATE OF LOCATION  
LODE MINING CLAIM**

**TO ALL WHOM IT MAY CONCERN:**

The undersigned hereby certifies that he has caused to be located the BH 61 Lode Mining Claim in the following quarter sections(s):



<u>1/4</u>	<u>Section</u>	<u>Township</u>	<u>Range</u>	<u>Meridian</u>
NW	36	27 NORTH	48 EAST	MDB&M

in Eureka County, Nevada, on the 15th day of May, 2007.

**RECORDER'S STAMP**

Name and mailing address of locator is: Carlin Gold US Inc.  
One East Liberty St #424  
Reno, NV 89501

The Claim is approximately 1500 feet long and 600 feet wide, such that 1490 feet are claimed in a North direction and 10 feet in a South direction from the point of discovery (monument of location), at which the Notice of Location was posted, together with 300 feet on each side of the monument of location and center line of the Claim. The general course of the lode or vein is from the North to the South direction.

The number, location and markings on each corner monument are as follows:

	<u>Location</u>	<u>Markings</u>	<u>Description</u>
No. 1:	Northwest Corner	N.W. Corner BH 61	2" x 2" x 4' wood post
No. 2:	Northeast Corner	N.E. Corner BH 61	2" x 2" x 4' wood post
No. 3:	Southeast Corner	S.E. Corner BH 61	2" x 2" x 4' wood post
No. 4:	Southwest Corner	S.W. Corner BH 61	2" x 2" x 4' wood post


As erected on the ground, each corner monument is marked as described above by scribed metal tags.

The work of location consisted of making a claim map as provided in NRS 517.040.

The undersigned hereby affirms that there is no Social Security number contained in this document.

Dated this 15<sup>th</sup> day of May, 2007

SIGNATURE OF LOCATOR:

By:   
H. H. Tonking, Agent

**CERTIFICATE OF LOCATION  
LODE MINING CLAIM**

TO ALL WHOM IT MAY CONCERN:

The undersigned hereby certifies that he has caused to be located the  
BH 62 Lode Mining Claim in the following quarter sections(s):



<u>1/4</u>	<u>Section</u>	<u>Township</u>	<u>Range</u>	<u>Meridian</u>
NW	36	27 NORTH	48 EAST	MDB&M
SW	36	27 NORTH	48 EAST	MDB&M

in Eureka County, Nevada, on the 15th day of May, 2007.

RECORDER'S STAMP

Name and mailing address of locator is: Carlin Gold US Inc.  
One East Liberty St #424  
Reno, NV 89501

The Claim is approximately 1500 feet long and 600 feet wide, such that 10 feet are claimed in a North direction and 1490 feet in a South direction from the point of discovery (monument of location), at which the Notice of Location was posted, together with 300 feet on each side of the monument of location and center line of the Claim. The general course of the lode or vein is from the North to the South direction.

The number, location and markings on each corner monument are as follows:

	<u>Location</u>	<u>Markings</u>	<u>Description</u>
No. 1:	Northwest Corner	N.W. Corner BH 62	2" x 2" x 4' wood post
No. 2:	Northeast Corner	N.E. Corner BH 62	2" x 2" x 4' wood post
No. 3:	Southeast Corner	S.E. Corner BH 62	2" x 2" x 4' wood post
No. 4:	Southwest Corner	S.W. Corner BH 62	2" x 2" x 4' wood post


As erected on the ground, each corner monument is marked as described above by scribed metal tags.

The work of location consisted of making a claim map as provided in NRS 517.040.

The undersigned hereby affirms that there is no Social Security number contained in this document.

Dated this 15<sup>th</sup> day of May, 2007

SIGNATURE OF LOCATOR:

By:   
H. H. Tonking, Agent

**CERTIFICATE OF LOCATION  
LODE MINING CLAIM**

**TO ALL WHOM IT MAY CONCERN:**

The undersigned hereby certifies that he has caused to be located the BH 63 Lode Mining Claim in the following quarter sections(s):

<u>1/4</u>	<u>Section</u>	<u>Township</u>	<u>Range</u>	<u>Meridian</u>
NW	36	27 NORTH	48 EAST	MDB&M



in Eureka County, Nevada, on the 15th day of May, 2007.

**RECORDER'S STAMP**

Name and mailing address of locator is: Carlin Gold US Inc.  
One East Liberty St #424  
Reno, NV 89501

The Claim is approximately 1500 feet long and 600 feet wide, such that 1490 feet are claimed in a North direction and 10 feet in a South direction from the point of discovery (monument of location), at which the Notice of Location was posted, together with 300 feet on each side of the monument of location and center line of the Claim. The general course of the lode or vein is from the North to the South direction.

The number, location and markings on each corner monument are as follows:

	<u>Location</u>	<u>Markings</u>	<u>Description</u>
No. 1:	Northwest Corner	N.W. Corner BH 63	2" x 2" x 4' wood post
No. 2:	Northeast Corner	N.E. Corner BH 63	2" x 2" x 4' wood post
No. 3:	Southeast Corner	S.E. Corner BH 63	2" x 2" x 4' wood post
No. 4:	Southwest Corner	S.W. Corner BH 63	2" x 2" x 4' wood post


As erected on the ground, each corner monument is marked as described above by scribed metal tags.

The work of location consisted of making a claim map as provided in NRS 517.040.

The undersigned hereby affirms that there is no Social Security number contained in this document.

Dated this 15<sup>th</sup> day of May, 2007

SIGNATURE OF LOCATOR:

By:   
H. H. Tonking, Agent

**CERTIFICATE OF LOCATION  
LODE MINING CLAIM**

**TO ALL WHOM IT MAY CONCERN:**

The undersigned hereby certifies that he has caused to be located the BH 64 Lode Mining Claim in the following quarter sections(s):

<u>1/4</u>	<u>Section</u>	<u>Township</u>	<u>Range</u>	<u>Meridian</u>
NW	36	27 NORTH	48 EAST	MDB&M
SW	36	27 NORTH	48 EAST	MDB&M



in Eureka County, Nevada, on the 15th day of May, 2007.

**RECORDER'S STAMP**

Name and mailing address of locator is: Carlin Gold US Inc.  
One East Liberty St #424  
Reno, NV 89501

The Claim is approximately 1500 feet long and 600 feet wide, such that 10 feet are claimed in a North direction and 1490 feet in a South direction from the point of discovery (monument of location), at which the Notice of Location was posted, together with 300 feet on each side of the monument of location and center line of the Claim. The general course of the lode or vein is from the North to the South direction.

The number, location and markings on each corner monument are as follows:

	<u>Location</u>	<u>Markings</u>	<u>Description</u>
No. 1:	Northwest Corner	N.W. Corner BH 64	2" x 2" x 4' wood post
No. 2:	Northeast Corner	N.E. Corner BH 64	2" x 2" x 4' wood post
No. 3:	Southeast Corner	S.E. Corner BH 64	2" x 2" x 4' wood post
No. 4:	Southwest Corner	S.W. Corner BH 64	2" x 2" x 4' wood post


As erected on the ground, each corner monument is marked as described above by scribed metal tags.

The work of location consisted of making a claim map as provided in NRS 517.040.

The undersigned hereby affirms that there is no Social Security number contained in this document.

Dated this 15<sup>th</sup> day of May, 2007

SIGNATURE OF LOCATOR:

By:   
H. H. Tonking, Agent



**CERTIFICATE OF LOCATION  
LODE MINING CLAIM**

**TO ALL WHOM IT MAY CONCERN:**

The undersigned hereby certifies that he has caused to be located the BH 65 Lode Mining Claim in the following quarter sections(s):



<u>1/4</u>	<u>Section</u>	<u>Township</u>	<u>Range</u>	<u>Meridian</u>
NW	36	27 NORTH	48 EAST	MDB&M

in Eureka County, Nevada, on the 15th day of May, 2007.

**RECORDER'S STAMP**

Name and mailing address of locator is: Carlin Gold US Inc.  
One East Liberty St #424  
Reno, NV 89501

The Claim is approximately 1500 feet long and 600 feet wide, such that 1490 feet are claimed in a North direction and 10 feet in a South direction from the point of discovery (monument of location), at which the Notice of Location was posted, together with 300 feet on each side of the monument of location and center line of the Claim. The general course of the lode or vein is from the North to the South direction.

The number, location and markings on each corner monument are as follows:

	<u>Location</u>	<u>Markings</u>	<u>Description</u>
No. 1:	Northwest Corner	N.W. Corner BH 65	2" x 2" x 4' wood post
No. 2:	Northeast Corner	N.E. Corner BH 65	2" x 2" x 4' wood post
No. 3:	Southeast Corner	S.E. Corner BH 65	2" x 2" x 4' wood post
No. 4:	Southwest Corner	S.W. Corner BH 65	2" x 2" x 4' wood post


As erected on the ground, each corner monument is marked as described above by scribed metal tags.

The work of location consisted of making a claim map as provided in NRS 517.040.

The undersigned hereby affirms that there is no Social Security number contained in this document.

Dated this 15<sup>th</sup> day of May, 2007

SIGNATURE OF LOCATOR:

By:   
H. H. Tonking, Agent

**CERTIFICATE OF LOCATION  
LODE MINING CLAIM**

**TO ALL WHOM IT MAY CONCERN:**

The undersigned hereby certifies that he has caused to be located the BH 66 Lode Mining Claim in the following quarter sections(s):



<u>1/4</u>	<u>Section</u>	<u>Township</u>	<u>Range</u>	<u>Meridian</u>
NW	36	27 NORTH	48 EAST	MDB&M
SW	36	27 NORTH	48 EAST	MDB&M

in Eureka County, Nevada, on the 15th day of May, 2007.

**RECORDER'S STAMP**

Name and mailing address of locator is: Carlin Gold US Inc.  
One East Liberty St #424  
Reno, NV 89501

The Claim is approximately 1500 feet long and 600 feet wide, such that 10 feet are claimed in a North direction and 1490 feet in a South direction from the point of discovery (monument of location), at which the Notice of Location was posted, together with 300 feet on each side of the monument of location and center line of the Claim. The general course of the lode or vein is from the North to the South direction.

The number, location and markings on each corner monument are as follows:

	<u>Location</u>	<u>Markings</u>	<u>Description</u>
No. 1:	Northwest Corner	N.W. Corner BH 66	2" x 2" x 4' wood post
No. 2:	Northeast Corner	N.E. Corner BH 66	2" x 2" x 4' wood post
No. 3:	Southeast Corner	S.E. Corner BH 66	2" x 2" x 4' wood post
No. 4:	Southwest Corner	S.W. Corner BH 66	2" x 2" x 4' wood post

As erected on the ground, each corner monument is marked as described above by scribed metal tags.

The work of location consisted of making a claim map as provided in NRS 517.040.

The undersigned hereby affirms that there is no Social Security number contained in this document.

Dated this 15<sup>th</sup> day of May, 2007

SIGNATURE OF LOCATOR:

By:   
H. H. Tonking, Agent

**CERTIFICATE OF LOCATION  
LODE MINING CLAIM**

**TO ALL WHOM IT MAY CONCERN:**

The undersigned hereby certifies that he has caused to be located the BH 67 Lode Mining Claim in the following quarter sections(s):



<u>1/4</u>	<u>Section</u>	<u>Township</u>	<u>Range</u>	<u>Meridian</u>
NW	36	27 NORTH	48 EAST	MDB&M
NE	36	27 NORTH	48 EAST	MDB&M

in Eureka County, Nevada, on the 15th day of May, 2007.

**RECORDER'S STAMP**

Name and mailing address of locator is: Carlin Gold US Inc.  
One East Liberty St #424  
Reno, NV 89501

The Claim is approximately 1500 feet long and 600 feet wide, such that 1490 feet are claimed in a North direction and 10 feet in a South direction from the point of discovery (monument of location), at which the Notice of Location was posted, together with 300 feet on each side of the monument of location and center line of the Claim. The general course of the lode or vein is from the North to the South direction.

The number, location and markings on each corner monument are as follows:

	<u>Location</u>	<u>Markings</u>	<u>Description</u>
No. 1:	Northwest Corner	N.W. Corner BH 67	2" x 2" x 4' wood post
No. 2:	Northeast Corner	N.E. Corner BH 67	2" x 2" x 4' wood post
No. 3:	Southeast Corner	S.E. Corner BH 67	2" x 2" x 4' wood post
No. 4:	Southwest Corner	S.W. Corner BH 67	2" x 2" x 4' wood post


As erected on the ground, each corner monument is marked as described above by scribed metal tags.

The work of location consisted of making a claim map as provided in NRS 517.040.

The undersigned hereby affirms that there is no Social Security number contained in this document.

Dated this 15<sup>th</sup> day of May, 2007

SIGNATURE OF LOCATOR:

By:   
H. H. Tonking, Agent

**CERTIFICATE OF LOCATION  
LODE MINING CLAIM**

**TO ALL WHOM IT MAY CONCERN:**

The undersigned hereby certifies that he has caused to be located the BH 68 Lode Mining Claim in the following quarter sections(s):



<u>1/4</u>	<u>Section</u>	<u>Township</u>	<u>Range</u>	<u>Meridian</u>
NW	36	27 NORTH	48 EAST	MDB&M
NE	36	27 NORTH	48 EAST	MDB&M
SE	36	27 NORTH	48 EAST	MDB&M
SW	36	27 NORTH	48 EAST	MDB&M

in Eureka County, Nevada, on the 15th day of May, 2007.

**RECORDER'S STAMP**

Name and mailing address of locator is: Carlin Gold US Inc.  
One East Liberty St #424  
Reno, NV 89501

The Claim is approximately 1500 feet long and 600 feet wide, such that 10 feet are claimed in a North direction and 1490 feet in a South direction from the point of discovery (monument of location), at which the Notice of Location was posted, together with 300 feet on each side of the monument of location and center line of the Claim. The general course of the lode or vein is from the North to the South direction.

The number, location and markings on each corner monument are as follows:

	<u>Location</u>	<u>Markings</u>	<u>Description</u>
No. 1:	Northwest Corner	N.W. Corner BH 68	2" x 2" x 4' wood post
No. 2:	Northeast Corner	N.E. Corner BH 68	2" x 2" x 4' wood post
No. 3:	Southeast Corner	S.E. Corner BH 68	2" x 2" x 4' wood post
No. 4:	Southwest Corner	S.W. Corner BH 68	2" x 2" x 4' wood post


As erected on the ground, each corner monument is marked as described above by scribed metal tags.

The work of location consisted of making a claim map as provided in NRS 517.040.

The undersigned hereby affirms that there is no Social Security number contained in this document.

Dated this 15<sup>th</sup> day of May, 2007

SIGNATURE OF LOCATOR:

By:   
H. H. Tonking, Agent

**CERTIFICATE OF LOCATION  
LODE MINING CLAIM**

**TO ALL WHOM IT MAY CONCERN:**

The undersigned hereby certifies that he has caused to be located the BH 69 Lode Mining Claim in the following quarter sections(s):



<u>1/4</u>	<u>Section</u>	<u>Township</u>	<u>Range</u>	<u>Meridian</u>
NE	36	27 NORTH	48 EAST	MDB&M

in Eureka County, Nevada, on the 15th day of May, 2007.

**RECORDER'S STAMP**

Name and mailing address of locator is: Carlin Gold US Inc.  
One East Liberty St #424  
Reno, NV 89501

The Claim is approximately 1500 feet long and 600 feet wide, such that 1490 feet are claimed in a North direction and 10 feet in a South direction from the point of discovery (monument of location), at which the Notice of Location was posted, together with 300 feet on each side of the monument of location and center line of the Claim. The general course of the lode or vein is from the North to the South direction.

The number, location and markings on each corner monument are as follows:

	<u>Location</u>	<u>Markings</u>	<u>Description</u>
No. 1:	Northwest Corner	N.W. Corner BH 69	2" x 2" x 4' wood post
No. 2:	Northeast Corner	N.E. Corner BH 69	2" x 2" x 4' wood post
No. 3:	Southeast Corner	S.E. Corner BH 69	2" x 2" x 4' wood post
No. 4:	Southwest Corner	S.W. Corner BH 69	2" x 2" x 4' wood post


As erected on the ground, each corner monument is marked as described above by scribed metal tags.

The work of location consisted of making a claim map as provided in NRS 517.040.

The undersigned hereby affirms that there is no Social Security number contained in this document.

Dated this 15<sup>th</sup> day of May, 2007

SIGNATURE OF LOCATOR:

By:   
H. H. Tonking, Agent

**CERTIFICATE OF LOCATION  
LODE MINING CLAIM**

**TO ALL WHOM IT MAY CONCERN:**

The undersigned hereby certifies that he has caused to be located the BH 70 Lode Mining Claim in the following quarter sections(s):



<u>1/4</u>	<u>Section</u>	<u>Township</u>	<u>Range</u>	<u>Meridian</u>
NE	36	27 NORTH	48 EAST	MDB&M
SE	36	27 NORTH	48 EAST	MDB&M

in Eureka County, Nevada, on the 15th day of May, 2007.

**RECORDER'S STAMP**

Name and mailing address of locator is: Carlin Gold US Inc.  
One East Liberty St #424  
Reno, NV 89501

The Claim is approximately 1500 feet long and 600 feet wide, such that 10 feet are claimed in a North direction and 1490 feet in a South direction from the point of discovery (monument of location), at which the Notice of Location was posted, together with 300 feet on each side of the monument of location and center line of the Claim. The general course of the lode or vein is from the North to the South direction.

The number, location and markings on each corner monument are as follows:

	<u>Location</u>	<u>Markings</u>	<u>Description</u>
No. 1:	Northwest Corner	N.W. Corner BH 70	2" x 2" x 4' wood post
No. 2:	Northeast Corner	N.E. Corner BH 70	2" x 2" x 4' wood post
No. 3:	Southeast Corner	S.E. Corner BH 70	2" x 2" x 4' wood post
No. 4:	Southwest Corner	S.W. Corner BH 70	2" x 2" x 4' wood post

As erected on the ground, each corner monument is marked as described above by scribed metal tags.

The work of location consisted of making a claim map as provided in NRS 517.040.

The undersigned hereby affirms that there is no Social Security number contained in this document.

Dated this 15<sup>th</sup> day of May, 2007

SIGNATURE OF LOCATOR:

By:   
H. H. Tonking, Agent

**CERTIFICATE OF LOCATION  
LODE MINING CLAIM**

TO ALL WHOM IT MAY CONCERN:

The undersigned hereby certifies that he has caused to be located the BH 71 Lode Mining Claim in the following quarter sections(s):



<u>1/4</u>	<u>Section</u>	<u>Township</u>	<u>Range</u>	<u>Meridian</u>
<u>NE</u>	<u>36</u>	<u>27 NORTH</u>	<u>48 EAST</u>	<u>MDB&amp;M</u>

in Eureka County, Nevada, on the 15th day of May, 2007.

RECORDER'S STAMP

Name and mailing address of locator is: Carlin Gold US Inc.  
One East Liberty St #424  
Reno, NV 89501

The Claim is approximately 1500 feet long and 600 feet wide, such that 1490 feet are claimed in a North direction and 10 feet in a South direction from the point of discovery (monument of location), at which the Notice of Location was posted, together with 300 feet on each side of the monument of location and center line of the Claim. The general course of the lode or vein is from the North to the South direction.

The number, location and markings on each corner monument are as follows:

	<u>Location</u>	<u>Markings</u>	<u>Description</u>
No. 1:	Northwest Corner	N.W. Corner BH 71	2" x 2" x 4' wood post
No. 2:	Northeast Corner	N.E. Corner BH 71	2" x 2" x 4' wood post
No. 3:	Southeast Corner	S.E. Corner BH 71	2" x 2" x 4' wood post
No. 4:	Southwest Corner	S.W. Corner BH 71	2" x 2" x 4' wood post


As erected on the ground, each corner monument is marked as described above by scribed metal tags.

The work of location consisted of making a claim map as provided in NRS 517.040.

The undersigned hereby affirms that there is no Social Security number contained in this document.

Dated this 15<sup>th</sup> day of May, 2007

SIGNATURE OF LOCATOR:

By:   
H. H. Tonking, Agent

**CERTIFICATE OF LOCATION  
LODE MINING CLAIM**

TO ALL WHOM IT MAY CONCERN:

The undersigned hereby certifies that he has caused to be located the BH 72 Lode Mining Claim in the following quarter sections(s):

<u>1/4</u>	<u>Section</u>	<u>Township</u>	<u>Range</u>	<u>Meridian</u>
NE	36	27 NORTH	48 EAST	MDB&M
SE	36	27 NORTH	48 EAST	MDB&M



in Eureka County, Nevada, on the 15th day of May, 2007.

**RECORDER'S STAMP**

Name and mailing address of locator is: Carlin Gold US Inc.  
One East Liberty St #424  
Reno, NV 89501

The Claim is approximately 1500 feet long and 600 feet wide, such that 10 feet are claimed in a North direction and 1490 feet in a South direction from the point of discovery (monument of location), at which the Notice of Location was posted, together with 300 feet on each side of the monument of location and center line of the Claim. The general course of the lode or vein is from the North to the South direction.

The number, location and markings on each corner monument are as follows:

	<u>Location</u>	<u>Markings</u>	<u>Description</u>
No. 1:	Northwest Corner	N.W. Corner BH 72	2" x 2" x 4' wood post
No. 2:	Northeast Corner	N.E. Corner BH 72	2" x 2" x 4' wood post
No. 3:	Southeast Corner	S.E. Corner BH 72	2" x 2" x 4' wood post
No. 4:	Southwest Corner	S.W. Corner BH 72	2" x 2" x 4' wood post

As erected on the ground, each corner monument is marked as described above by scribed metal tags.

The work of location consisted of making a claim map as provided in NRS 517.040.

The undersigned hereby affirms that there is no Social Security number contained in this document.

Dated this 15<sup>th</sup> day of May, 2007

SIGNATURE OF LOCATOR:

By: H. H. Tonking  
H. H. Tonking, Agent



**CERTIFICATE OF LOCATION  
LODE MINING CLAIM**

**TO ALL WHOM IT MAY CONCERN:**

The undersigned hereby certifies that he has caused to be located the BH 73 Lode Mining Claim in the following quarter sections(s):



0210149

<u>1/4</u>	<u>Section</u>	<u>Township</u>	<u>Range</u>	<u>Meridian</u>
NE	36	27 NORTH	48 EAST	MDB&M

in Eureka County, Nevada, on the 15th day of May, 2007.

**RECORDER'S STAMP**

Name and mailing address of locator is: Carlin Gold US Inc.  
One East Liberty St #424  
Reno, NV 89501

The Claim is approximately 1500 feet long and 600 feet wide, such that 1490 feet are claimed in a North direction and 10 feet in a South direction from the point of discovery (monument of location), at which the Notice of Location was posted, together with 300 feet on each side of the monument of location and center line of the Claim. The general course of the lode or vein is from the North to the South direction.

The number, location and markings on each corner monument are as follows:

	<u>Location</u>	<u>Markings</u>	<u>Description</u>
No. 1:	Northwest Corner	N.W. Corner BH 73	2" x 2" x 4' wood post
No. 2:	Northeast Corner	N.E. Corner BH 73	2" x 2" x 4' wood post
No. 3:	Southeast Corner	S.E. Corner BH 73	2" x 2" x 4' wood post
No. 4:	Southwest Corner	S.W. Corner BH 73	2" x 2" x 4' wood post

As erected on the ground, each corner monument is marked as described above by scribed metal tags.

The work of location consisted of making a claim map as provided in NRS 517.040.

The undersigned hereby affirms that there is no Social Security number contained in this document.

Dated this 15<sup>th</sup> day of May, 2007

SIGNATURE OF LOCATOR:

By:   
H. H. Tonking, Agent

**CERTIFICATE OF LOCATION  
LODE MINING CLAIM**

**TO ALL WHOM IT MAY CONCERN:**

The undersigned hereby certifies that he has caused to be located the BH 74 Lode Mining Claim in the following quarter sections(s):



<u>1/4</u>	<u>Section</u>	<u>Township</u>	<u>Range</u>	<u>Meridian</u>
NE	36	27 NORTH	48 EAST	MDB&M
SE	36	27 NORTH	48 EAST	MDB&M

in Eureka County, Nevada, on the 15th day of May, 2007.

**RECORDER'S STAMP**

Name and mailing address of locator is: Carlin Gold US Inc.  
One East Liberty St #424  
Reno, NV 89501

The Claim is approximately 1500 feet long and 600 feet wide, such that 10 feet are claimed in a North direction and 1490 feet in a South direction from the point of discovery (monument of location), at which the Notice of Location was posted, together with 300 feet on each side of the monument of location and center line of the Claim. The general course of the lode or vein is from the North to the South direction.

The number, location and markings on each corner monument are as follows:

	<u>Location</u>	<u>Markings</u>	<u>Description</u>
No. 1:	Northwest Corner	N.W. Corner BH 74	2" x 2" x 4' wood post
No. 2:	Northeast Corner	N.E. Corner BH 74	2" x 2" x 4' wood post
No. 3:	Southeast Corner	S.E. Corner BH 74	2" x 2" x 4' wood post
No. 4:	Southwest Corner	S.W. Corner BH 74	2" x 2" x 4' wood post


As erected on the ground, each corner monument is marked as described above by scribed metal tags.

The work of location consisted of making a claim map as provided in NRS 517.040.

The undersigned hereby affirms that there is no Social Security number contained in this document.

Dated this 15<sup>th</sup> day of May, 2007

SIGNATURE OF LOCATOR:

By:   
H. H. Tonking, Agent

**CERTIFICATE OF LOCATION  
LODE MINING CLAIM**

**TO ALL WHOM IT MAY CONCERN:**

The undersigned hereby certifies that he has caused to be located the BH 75 Lode Mining Claim in the following quarter sections(s):

<u>1/4</u>	<u>Section</u>	<u>Township</u>	<u>Range</u>	<u>Meridian</u>
NE	36	27 NORTH	48 EAST	MDB&M



0210151

in Eureka County, Nevada, on the 14th day of May, 2007.

**RECORDER'S STAMP**

Name and mailing address of locator is: Carlin Gold US Inc.  
One East Liberty St #424  
Reno, NV 89501

The Claim is approximately 1500 feet long and 600 feet wide, such that 10 feet are claimed in a North direction and 1490 feet in a South direction from the point of discovery (monument of location), at which the Notice of Location was posted, together with 300 feet on each side of the monument of location and center line of the Claim. The general course of the lode or vein is from the North to the South direction.

The number, location and markings on each corner monument are as follows:

	<u>Location</u>	<u>Markings</u>	<u>Description</u>
No. 1:	Northwest Corner	N.W. Corner BH 75	2" x 2" x 4' wood post
No. 2:	Northeast Corner	N.E. Corner BH 75	2" x 2" x 4' wood post
No. 3:	Southeast Corner	S.E. Corner BH 75	2" x 2" x 4' wood post
No. 4:	Southwest Corner	S.W. Corner BH 75	2" x 2" x 4' wood post

As erected on the ground, each corner monument is marked as described above by scribed metal tags.

The work of location consisted of making a claim map as provided in NRS 517.040.

The undersigned hereby affirms that there is no Social Security number contained in this document.

Dated this 15<sup>th</sup> day of May, 2007

SIGNATURE OF LOCATOR:

By:   
H. H. Tonking, Agent

**CERTIFICATE OF LOCATION  
LODE MINING CLAIM**

**TO ALL WHOM IT MAY CONCERN:**

The undersigned hereby certifies that he has caused to be located the BH 76 Lode Mining Claim in the following quarter sections(s):

<u>1/4</u>	<u>Section</u>	<u>Township</u>	<u>Range</u>	<u>Meridian</u>
NE	36	27 NORTH	48 EAST	MDB&M
NW	6	26 NORTH	49 EAST	MDB&M



in Eureka County, Nevada, on the 14th day of May, 2007.

**RECORDER'S STAMP**

Name and mailing address of locator is: Carlin Gold US Inc.  
One East Liberty St #424  
Reno, NV 89501

The Claim is approximately 1500 feet long and 600 feet wide, such that 10 feet are claimed in a North direction and 1490 feet in a South direction from the point of discovery (monument of location), at which the Notice of Location was posted, together with 300 feet on each side of the monument of location and center line of the Claim. The general course of the lode or vein is from the North to the South direction.

The number, location and markings on each corner monument are as follows:

	<u>Location</u>	<u>Markings</u>	<u>Description</u>
No. 1:	Northwest Corner	N.W. Corner BH 76	2" x 2" x 4' wood post
No. 2:	Northeast Corner	N.E. Corner BH 76	2" x 2" x 4' wood post
No. 3:	Southeast Corner	S.E. Corner BH 76	2" x 2" x 4' wood post
No. 4:	Southwest Corner	S.W. Corner BH 76	2" x 2" x 4' wood post

As erected on the ground, each corner monument is marked as described above by scribed metal tags.

The work of location consisted of making a claim map as provided in NRS 517.040.

The undersigned hereby affirms that there is no Social Security number contained in this document.

Dated this 15<sup>th</sup> day of May, 2007

SIGNATURE OF LOCATOR:

By:   
H. H. Tonking, Agent

**CERTIFICATE OF LOCATION  
LODE MINING CLAIM**

TO ALL WHOM IT MAY CONCERN:

The undersigned hereby certifies that he has caused to be located the BH 77 Lode Mining Claim in the following quarter sections(s):



<u>1/4</u>	<u>Section</u>	<u>Township</u>	<u>Range</u>	<u>Meridian</u>
NW	6	26 NORTH	49 EAST	MDB&M

in Eureka County, Nevada, on the 14th day of May, 2007.

**RECORDER'S STAMP**

Name and mailing address of locator is: Carlin Gold US Inc.  
One East Liberty St #424  
Reno, NV 89501

The Claim is approximately 1500 feet long and 600 feet wide, such that 10 feet are claimed in a North direction and 1490 feet in a South direction from the point of discovery (monument of location), at which the Notice of Location was posted, together with 300 feet on each side of the monument of location and center line of the Claim. The general course of the lode or vein is from the North to the South direction.

The number, location and markings on each corner monument are as follows:

	<u>Location</u>	<u>Markings</u>	<u>Description</u>
No. 1:	Northwest Corner	N.W. Corner BH 77	2" x 2" x 4' wood post
No. 2:	Northeast Corner	N.E. Corner BH 77	2" x 2" x 4' wood post
No. 3:	Southeast Corner	S.E. Corner BH 77	2" x 2" x 4' wood post
No. 4:	Southwest Corner	S.W. Corner BH 77	2" x 2" x 4' wood post

As erected on the ground, each corner monument is marked as described above by scribed metal tags.

The work of location consisted of making a claim map as provided in NRS 517.040.

The undersigned hereby affirms that there is no Social Security number contained in this document.

Dated this 15<sup>th</sup> day of May, 2007

SIGNATURE OF LOCATOR:

By:   
H. H. Tonking, Agent

**CERTIFICATE OF LOCATION  
LODE MINING CLAIM**

TO ALL WHOM IT MAY CONCERN:

The undersigned hereby certifies that he has caused to be located the  
BH 78 Lode Mining Claim in the following quarter sections(s):



<u>1/4</u>	<u>Section</u>	<u>Township</u>	<u>Range</u>	<u>Meridian</u>
NW	6	26 NORTH	49 EAST	MDB&M

in Eureka County, Nevada, on the 14th day of May, 2007.

**RECORDER'S STAMP**

Name and mailing address of locator is: Carlin Gold US Inc.  
One East Liberty St #424  
Reno, NV 89501

The Claim is approximately 1500 feet long and 600 feet wide, such that 10 feet are claimed in a North direction and 1490 feet in a South direction from the point of discovery (monument of location), at which the Notice of Location was posted, together with 300 feet on each side of the monument of location and center line of the Claim. The general course of the lode or vein is from the North to the South direction.

The number, location and markings on each corner monument are as follows:

	<u>Location</u>	<u>Markings</u>	<u>Description</u>
No. 1:	Northwest Corner	N.W. Corner BH 78	2" x 2" x 4' wood post
No. 2:	Northeast Corner	N.E. Corner BH 78	2" x 2" x 4' wood post
No. 3:	Southeast Corner	S.E. Corner BH 78	2" x 2" x 4' wood post
No. 4:	Southwest Corner	S.W. Corner BH 78	2" x 2" x 4' wood post


As erected on the ground, each corner monument is marked as described above by scribed metal tags.

The work of location consisted of making a claim map as provided in NRS 517.040.

The undersigned hereby affirms that there is no Social Security number contained in this document.

Dated this 15<sup>th</sup> day of May, 2007

SIGNATURE OF LOCATOR:

By:   
H. H. Tonking, Agent

Official Record

Recording requested By  
CARLIN GOLD US INC

Eureka County - NV  
Mike Rebaleati - Recorder

Fee: \$20.50

Page 1 of 1

RPTT

Recorded By: FES

Book- 0459 Page-

0244

CERTIFICATE OF LOCATION  
LODE MINING CLAIM

TO ALL WHOM IT MAY CONCERN:

The undersigned hereby certifies that he has caused to be located the  
BH 79 Lode Mining Claim in the following quarter sections(s):



<u>1/4</u>	<u>Section</u>	<u>Township</u>	<u>Range</u>	<u>Meridian</u>
NW	6	26 NORTH	49 EAST	MDB&M

in Eureka County, Nevada, on the 14th day of May, 2007.

RECORDER'S STAMP

Name and mailing address of locator is: Carlin Gold US Inc.  
One East Liberty St #424  
Reno, NV 89501

The Claim is approximately 1500 feet long and 600 feet wide, such that 10 feet are claimed in a North direction and 1490 feet in a South direction from the point of discovery (monument of location), at which the Notice of Location was posted, together with 300 feet on each side of the monument of location and center line of the Claim. The general course of the lode or vein is from the North to the South direction.

The number, location and markings on each corner monument are as follows:

	<u>Location</u>	<u>Markings</u>	<u>Description</u>
No. 1:	Northwest Corner	N.W. Corner BH 79	2" x 2" x 4' wood post
No. 2:	Northeast Corner	N.E. Corner BH 79	2" x 2" x 4' wood post
No. 3:	Southeast Corner	S.E. Corner BH 79	2" x 2" x 4' wood post
No. 4:	Southwest Corner	S.W. Corner BH 79	2" x 2" x 4' wood post

As erected on the ground, each corner monument is marked as described above by scribed metal tags.

The work of location consisted of making a claim map as provided in NRS 517.040.

The undersigned hereby affirms that there is no Social Security number contained in this document.

Dated this 15<sup>th</sup> day of May, 2007

SIGNATURE OF LOCATOR:

By:   
H. H. Tonking, Agent

**CERTIFICATE OF LOCATION  
LODE MINING CLAIM**

TO ALL WHOM IT MAY CONCERN:

The undersigned hereby certifies that he has caused to be located the BH 80 Lode Mining Claim in the following quarter sections(s):



<u>1/4</u>	<u>Section</u>	<u>Township</u>	<u>Range</u>	<u>Meridian</u>
NW	6	26 NORTH	49 EAST	MDB&M
NE	6	26 NORTH	49 EAST	MDB&M

in Eureka County, Nevada, on the 14th day of May, 2007.

**RECORDER'S STAMP**

Name and mailing address of locator is: Carlin Gold US Inc.  
One East Liberty St #424  
Reno, NV 89501

The Claim is approximately 1500 feet long and 600 feet wide, such that 10 feet are claimed in a North direction and 1490 feet in a South direction from the point of discovery (monument of location), at which the Notice of Location was posted, together with 300 feet on each side of the monument of location and center line of the Claim. The general course of the lode or vein is from the North to the South direction.

The number, location and markings on each corner monument are as follows:

<u>No.</u>	<u>Location</u>	<u>Markings</u>	<u>Description</u>
No. 1:	Northwest Corner	N.W. Corner BH 80	2" x 2" x 4' wood post
No. 2:	Northeast Corner	N.E. Corner BH 80	2" x 2" x 4' wood post
No. 3:	Southeast Corner	S.E. Corner BH 80	2" x 2" x 4' wood post
No. 4:	Southwest Corner	S.W. Corner BH 80	2" x 2" x 4' wood post

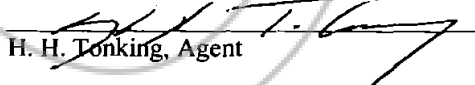
As erected on the ground, each corner monument is marked as described above by scribed metal tags.

The work of location consisted of making a claim map as provided in NRS 517.040.

The undersigned hereby affirms that there is no Social Security number contained in this document.

Dated this 15<sup>th</sup> day of May, 2007

SIGNATURE OF LOCATOR:

By:   
H. H. Tonking, Agent



**CERTIFICATE OF LOCATION  
LODE MINING CLAIM**

**TO ALL WHOM IT MAY CONCERN:**

The undersigned hereby certifies that he has caused to be located the BH 81 Lode Mining Claim in the following quarter sections(s):



<u>1/4</u>	<u>Section</u>	<u>Township</u>	<u>Range</u>	<u>Meridian</u>
SW	36	27 NORTH	48 EAST	MDB&M
NW	1	26 NORTH	48 EAST	MDB&M

in Eureka County, Nevada, on the 15th day of June, 2007.

**RECORDER'S STAMP**

Name and mailing address of locator is: Carlin Gold US Inc.  
One East Liberty St #424  
Reno, NV 89501

The Claim is approximately 1500 feet long and 600 feet wide, such that 10 feet are claimed in a North direction and 1490 feet in a South direction from the point of discovery (monument of location), at which the Notice of Location was posted, together with 300 feet on each side of the monument of location and center line of the Claim. The general course of the lode or vein is from the North to the South direction.

The number, location and markings on each corner monument are as follows:

	<u>Location</u>	<u>Markings</u>	<u>Description</u>
No. 1:	Northwest Corner	N.W. Corner BH 81	2" x 2" x 4' wood post
No. 2:	Northeast Corner	N.E. Corner BH 81	2" x 2" x 4' wood post
No. 3:	Southeast Corner	S.E. Corner BH 81	2" x 2" x 4' wood post
No. 4:	Southwest Corner	S.W. Corner BH 81	2" x 2" x 4' wood post


As erected on the ground, each corner monument is marked as described above by scribed metal tags.

The work of location consisted of making a claim map as provided in NRS 517.040.

The undersigned hereby affirms that there is no Social Security number contained in this document.

Dated this 19<sup>th</sup> day of June, 2007

SIGNATURE OF LOCATOR:

By:   
H. H. Tonking, Agent

**CERTIFICATE OF LOCATION  
LODE MINING CLAIM**

**TO ALL WHOM IT MAY CONCERN:**

The undersigned hereby certifies that he has caused to be located the BH 82 Lode Mining Claim in the following quarter sections(s):



0210158

<u>1/4</u>	<u>Section</u>	<u>Township</u>	<u>Range</u>	<u>Meridian</u>
SW	36	27 NORTH	48 EAST	MDB&M
SE	36	27 NORTH	48 EAST	MDB&M
NW	1	26 NORTH	48 EAST	MDB&M
NE	1	26 NORTH	48 EAST	MDB&M

in Eureka County, Nevada, on the 15th day of June, 2007.

**RECORDER'S STAMP**

Name and mailing address of locator is: Carlin Gold US Inc.  
One East Liberty St #424  
Reno, NV 89501

The Claim is approximately 1500 feet long and 600 feet wide, such that 10 feet are claimed in a North direction and 1490 feet in a South direction from the point of discovery (monument of location), at which the Notice of Location was posted, together with 300 feet on each side of the monument of location and center line of the Claim. The general course of the lode or vein is from the North to the South direction.

The number, location and markings on each corner monument are as follows:

	<u>Location</u>	<u>Markings</u>	<u>Description</u>
No. 1:	Northwest Corner	N.W. Corner BH 82	2" x 2" x 4' wood post
No. 2:	Northeast Corner	N.E. Corner BH 82	2" x 2" x 4' wood post
No. 3:	Southeast Corner	S.E. Corner BH 82	2" x 2" x 4' wood post
No. 4:	Southwest Corner	S.W. Corner BH 82	2" x 2" x 4' wood post

As erected on the ground, each corner monument is marked as described above by scribed metal tags.

The work of location consisted of making a claim map as provided in NRS 517.040.

The undersigned hereby affirms that there is no Social Security number contained in this document.

Dated this 19<sup>th</sup> day of June, 2007

SIGNATURE OF LOCATOR:

By:   
H. H. Tonking, Agent

**CERTIFICATE OF LOCATION  
LODE MINING CLAIM**

**TO ALL WHOM IT MAY CONCERN:**

The undersigned hereby certifies that he has caused to be located the BH 83 Lode Mining Claim in the following quarter sections(s):



<u>1/4</u>	<u>Section</u>	<u>Township</u>	<u>Range</u>	<u>Meridian</u>
SE	36	27 NORTH	48 EAST	MDB&M
NE	36	26 NORTH	48 EAST	MDB&M

in Eureka County, Nevada, on the 15th day of June, 2007.

**RECORDER'S STAMP**

Name and mailing address of locator is: Carlin Gold US Inc.  
One East Liberty St #424  
Reno, NV 89501

The Claim is approximately 1500 feet long and 600 feet wide, such that 10 feet are claimed in a North direction and 1490 feet in a South direction from the point of discovery (monument of location), at which the Notice of Location was posted, together with 300 feet on each side of the monument of location and center line of the Claim. The general course of the lode or vein is from the North to the South direction.

The number, location and markings on each corner monument are as follows:

	<u>Location</u>	<u>Markings</u>	<u>Description</u>
No. 1:	Northwest Corner	N.W. Corner BH 83	2" x 2" x 4' wood post
No. 2:	Northeast Corner	N.E. Corner BH 83	2" x 2" x 4' wood post
No. 3:	Southeast Corner	S.E. Corner BH 83	2" x 2" x 4' wood post
No. 4:	Southwest Corner	S.W. Corner BH 83	2" x 2" x 4' wood post


As erected on the ground, each corner monument is marked as described above by scribed metal tags.

The work of location consisted of making a claim map as provided in NRS 517.040.

The undersigned hereby affirms that there is no Social Security number contained in this document.

Dated this 19<sup>th</sup> day of June, 2007

SIGNATURE OF LOCATOR:

By:   
H. H. Tonking, Agent

**CERTIFICATE OF LOCATION  
LODE MINING CLAIM**

TO ALL WHOM IT MAY CONCERN:

The undersigned hereby certifies that he has caused to be located the BH 84 Lode Mining Claim in the following quarter sections(s):



<u>1/4</u>	<u>Section</u>	<u>Township</u>	<u>Range</u>	<u>Meridian</u>
SE	36	27 NORTH	48 EAST	MDB&M
NE	1	26 NORTH	48 EAST	MDB&M

in Eureka County, Nevada, on the 15th day of June, 2007.

RECORDER'S STAMP

Name and mailing address of locator is: Carlin Gold US Inc.  
One East Liberty St #424  
Reno, NV 89501

The Claim is approximately 1500 feet long and 600 feet wide, such that 10 feet are claimed in a North direction and 1490 feet in a South direction from the point of discovery (monument of location), at which the Notice of Location was posted, together with 300 feet on each side of the monument of location and center line of the Claim. The general course of the lode or vein is from the North to the South direction.

The number, location and markings on each corner monument are as follows:

	<u>Location</u>	<u>Markings</u>	<u>Description</u>
No. 1:	Northwest Corner	N.W. Corner BH 84	2" x 2" x 4' wood post
No. 2:	Northeast Corner	N.E. Corner BH 84	2" x 2" x 4' wood post
No. 3:	Southeast Corner	S.E. Corner BH 84	2" x 2" x 4' wood post
No. 4:	Southwest Corner	S.W. Corner BH 84	2" x 2" x 4' wood post


As erected on the ground, each corner monument is marked as described above by scribed metal tags.

The work of location consisted of making a claim map as provided in NRS 517.040.

The undersigned hereby affirms that there is no Social Security number contained in this document.

Dated this 19<sup>th</sup> day of June, 2007

SIGNATURE OF LOCATOR:

By:   
H. H. Tonking, Agent

Official Record

Recording requested By  
CARLIN GOLD US INC

Eureka County - NV

Mike Rebaleati - Recorder

Fee: \$20.50

Page 1 of 1

RPTT:

Recorded By: FES

Book- 0459 Page-

0250

**CERTIFICATE OF LOCATION  
LODE MINING CLAIM**

**TO ALL WHOM IT MAY CONCERN:**

The undersigned hereby certifies that he has caused to be located the BH 85 Lode Mining Claim in the following quarter sections(s):



<u>1/4</u>	<u>Section</u>	<u>Township</u>	<u>Range</u>	<u>Meridian</u>
<u>SE</u>	<u>36</u>	<u>27 NORTH</u>	<u>48 EAST</u>	<u>MDB&amp;M</u>
<u>NE</u>	<u>1</u>	<u>26 NORTH</u>	<u>48 EAST</u>	<u>MDB&amp;M</u>
_____	_____	_____	_____	_____
_____	_____	_____	_____	_____

in Eureka County, Nevada, on the 15th day of June, 2007.

**RECORDER'S STAMP**

Name and mailing address of locator is: Carlin Gold US Inc.  
One East Liberty St #424  
Reno, NV 89501

The Claim is approximately 1500 feet long and 600 feet wide, such that 10 feet are claimed in a North direction and 1490 feet in a South direction from the point of discovery (monument of location), at which the Notice of Location was posted, together with 300 feet on each side of the monument of location and center line of the Claim. The general course of the lode or vein is from the North to the South direction.

The number, location and markings on each corner monument are as follows:

	<u>Location</u>	<u>Markings</u>	<u>Description</u>
No. 1:	Northwest Corner	N.W. Corner BH 85	2" x 2" x 4' wood post
No. 2:	Northeast Corner	N.E. Corner BH 85	2" x 2" x 4' wood post
No. 3:	Southeast Corner	S.E. Corner BH 85	2" x 2" x 4' wood post
No. 4:	Southwest Corner	S.W. Corner BH 85	2" x 2" x 4' wood post


As erected on the ground, each corner monument is marked as described above by scribed metal tags.

The work of location consisted of making a claim map as provided in NRS 517.040.

The undersigned hereby affirms that there is no Social Security number contained in this document.

Dated this 19<sup>th</sup> day of June, 2007

SIGNATURE OF LOCATOR:

By:   
H. H. Tonking, Agent