



AFTER RECORDING RETURN TO:

Pediment Gold LLC
1529 Greg Street
Sparks, Nevada 89431

**CERTIFICATE OF LOCATION
LODE MINING CLAIM
EUREKA COUNTY, NEVADA**

The undersigned affirms that this document does not contain a social security number.

KNOW ALL MEN BY THESE PRESENTS, That the undersigned hereby certifies that:

Pediment Gold LLC
1529 Greg Street
Sparks, Nevada 89431

has located the DU 1 Lode Mining Claim on the 11 day of April, 2007 whose dimensions are approximately 1500 feet by 600 feet. By this Declaration and such location, the above named locator(s) claim all veins, lodes, ledges, deposits and surface ground within the boundaries of said claim.

Said claim is a lode it being situated in the above mentioned county and state, and it is distinctly marked on the ground so that its boundaries may be readily traced by four 2" x 2" wooden posts four feet long. Each monument is marked with a scribed metal tag, which states the claim name and number, and the location of the monument with respect to the claim.

Beginning at the NE corner (Cor. No. 1), thence 600 feet south to the SE Corner (Cor. No. 2), thence 1500 feet west to the SW Corner (Cor. No. 3), thence 600 feet north to the NW Corner (Cor. No. 4), thence 1500 feet east to the Point of Beginning.

The Claim is approximately 1500 feet long and 600 feet wide, such that 10 feet are claimed in a easterly direction and 1490 feet in a westerly direction from the point of discovery (monument of location), at which the Notice of Location was posted, together with 300 feet on each side of the monument of location and center line of the Claim. The general course of the lode or vein is from the easterly to the westerly direction.

This claim is located in all or part of the following quarter section(s):

- NE 1/4 of Section 1, T 32 N, R 48 E, M.D.M.
- NW 1/4 of Section 6, T 32 N, R 49 E, M.D.M.
- SE 1/4 of Section 36, T 33 N, R 48 E, M.D.M.
- SW 1/4 of Section 31, T 33 N, R 49 E, M.D.M.

in EUREKA County, State of Nevada.

The work of location consisted of making a claim map as provided in N.R.S. 517.040.


Agent - Alan R. Day

DOC # 0210202

07/09/2007

03 33 PM

Official Record

Recording requested By
PEDIMENT GOLD LLC

Eureka County - NV

Mike Rebaleati - Recorder

Fee: \$20.50

Page 1 of 1

RPTT

Recorded By: FES

Book- 0459 Page- 0294



0210202

AFTER RECORDING RETURN TO:

Pediment Gold LLC
1529 Greg Street
Sparks, Nevada 89431

**CERTIFICATE OF LOCATION
LODE MINING CLAIM
EUREKA COUNTY, NEVADA**

The undersigned affirms that this document does not contain a social security number.

KNOW ALL MEN BY THESE PRESENTS. That the undersigned hereby certifies that:

Pediment Gold LLC
1529 Greg Street
Sparks, Nevada 89431

has located the DU 2 Lode Mining Claim on the 11 day of April, 2007 whose dimensions are approximately 1500 feet by 600 feet. By this Declaration and such location, the above named locator(s) claim all veins, lodes, ledges, deposits and surface ground within the boundaries of said claim.

Said claim is a lode it being situated in the above mentioned county and state, and it is distinctly marked on the ground so that its boundaries may be readily traced by four 2" x 2" wooden posts four feet long. Each monument is marked with a scribed metal tag, which states the claim name and number, and the location of the monument with respect to the claim.

Beginning at the NE corner (Cor. No. 1), thence 600 feet south to the SE Corner (Cor. No. 2), thence 1500 feet west to the SW Corner (Cor. No. 3), thence 600 feet north to the NW Corner (Cor. No. 4), thence 1500 feet east to the Point of Beginning.


The Claim is approximately 1500 feet long and 600 feet wide, such that 1490 feet are claimed in a easterly direction and 10 feet in a westerly direction from the point of discovery (monument of location), at which the Notice of Location was posted, together with 300 feet on each side of the monument of location and center line of the Claim. The general course of the lode or vein is from the easterly to the westerly direction.

This claim is located in all or part of the following quarter section(s):

NW 1/4 of Section 6 , T 32 N, R 49 E, M.D.M.
SW 1/4 of Section 31 , T 33 N, R 49 E, M.D.M.

in EUREKA County, State of Nevada.

The work of location consisted of making a claim map as provided in N.R.S. 517.040.


Agent - Alan R. Day

DOC # 0210203

07/09/2007

03:33 PM

Official Record

Recording requested By
PEDIMENT GOLD LLC

Eureka County - NV

Mike Rebaleati - Recorder

Fee: \$20.50

Page 1 of 1

RPTT:

Recorded By: FES

Book- 0459 Page- 0295



AFTER RECORDING RETURN TO:

Pediment Gold LLC
1529 Greg Street
Sparks, Nevada 89431

**CERTIFICATE OF LOCATION
LODE MINING CLAIM
EUREKA COUNTY, NEVADA**

The undersigned affirms that this document does not contain a social security number.

KNOW ALL MEN BY THESE PRESENTS, That the undersigned hereby certifies that:

Pediment Gold LLC
1529 Greg Street
Sparks, Nevada 89431

has located the DU 3 Lode Mining Claim on the 11 day of April, 2007 whose dimensions are approximately 1500 feet by 600 feet. By this Declaration and such location, the above named locator(s) claim all veins, lodes, ledges, deposits and surface ground within the boundaries of said claim.

Said claim is a lode it being situated in the above mentioned county and state, and it is distinctly marked on the ground so that its boundaries may be readily traced by four 2" x 2" wooden posts four feet long. Each monument is marked with a scribed metal tag, which states the claim name and number, and the location of the monument with respect to the claim.

Beginning at the NE corner (Cor. No. 1), thence 600 feet south to the SE Corner (Cor. No. 2), thence 1500 feet west to the SW Corner (Cor. No. 3), thence 600 feet north to the NW Corner (Cor. No. 4), thence 1500 feet east to the Point of Beginning.


The Claim is approximately 1500 feet long and 600 feet wide, such that 10 feet are claimed in a easterly direction and 1490 feet in a westerly direction from the point of discovery (monument of location), at which the Notice of Location was posted, together with 300 feet on each side of the monument of location and center line of the Claim. The general course of the lode or vein is from the easterly to the westerly direction.

This claim is located in all or part of the following quarter section(s):

NE 1/4 of Section 1, T 32 N, R 48 E, M.D.M.
NW 1/4 of Section 6, T 32 N, R 49 E, M.D.M.

in EUREKA County, State of Nevada.

The work of location consisted of making a claim map as provided in N.R.S. 517.040.


Agent - Alan R. Day

DOC # 0210204

07/09/2007

03:33 PM

Official Record

Recording requested By
PEDIMENT GOLD LLC

Eureka County - NV

Mike Rebaleati - Recorder

Fee: \$20.50

Page 1 of 1

RPTT:

Recorded By FES

Book- 0459 Page- 0296



AFTER RECORDING RETURN TO:

Pediment Gold LLC
1529 Greg Street
Sparks, Nevada 89431

CERTIFICATE OF LOCATION
LODE MINING CLAIM
EUREKA COUNTY, NEVADA

The undersigned affirms that this document does not contain a social security number.

KNOW ALL MEN BY THESE PRESENTS, That the undersigned hereby certifies that:

Pediment Gold LLC
1529 Greg Street
Sparks, Nevada 89431

has located the DU 4 Lode Mining Claim on the 11 day of April, 2007 whose dimensions are approximately 1500 feet by 600 feet. By this Declaration and such location, the above named locator(s) claim all veins, lodes, ledges, deposits and surface ground within the boundaries of said claim.

Said claim is a lode it being situated in the above mentioned county and state, and it is distinctly marked on the ground so that its boundaries may be readily traced by four 2" x 2" wooden posts four feet long. Each monument is marked with a scribed metal tag, which states the claim name and number, and the location of the monument with respect to the claim.

Beginning at the NE corner (Cor. No. 1), thence 600 feet south to the SE Corner (Cor. No. 2), thence 1500 feet west to the SW Corner (Cor. No. 3), thence 600 feet north to the NW Corner (Cor. No. 4), thence 1500 feet east to the Point of Beginning.


The Claim is approximately 1500 feet long and 600 feet wide, such that 1490 feet are claimed in a easterly direction and 10 feet in a westerly direction from the point of discovery (monument of location), at which the Notice of Location was posted, together with 300 feet on each side of the monument of location and center line of the Claim. The general course of the lode or vein is from the easterly to the westerly direction.

This claim is located in all or part of the following quarter section(s):

NW 1/4 of Section 6, T 32 N, R 49 E, M.D.M.

in EUREKA County, State of Nevada.

The work of location consisted of making a claim map as provided in N.R.S. 517.040.


Agent Alan R. Day

DOC # 0210205

07/09/2007

03 33 PM

Official Record

Recording requested By
PEDIMENT GOLD LLC

Eureka County - NV

Mike Rebaleati - Recorder

Fee \$20.50

Page 1 of 1

RPTT:

Recorded By: FES

Book- 0459 Page- 0297

AFTER RECORDING RETURN TO:

Pediment Gold LLC
1529 Greg Street
Sparks, Nevada 89431

CERTIFICATE OF LOCATION
LODE MINING CLAIM
EUREKA COUNTY, NEVADA



The undersigned affirms that this document does not contain a social security number.

KNOW ALL MEN BY THESE PRESENTS, That the undersigned hereby certifies that:

Pediment Gold LLC
1529 Greg Street
Sparks, Nevada 89431

has located the DU 5 Lode Mining Claim on the 11 day of April, 2007 whose dimensions are approximately 1500 feet by 600 feet. By this Declaration and such location, the above named locator(s) claim all veins, lodes, ledges, deposits and surface ground within the boundaries of said claim.

Said claim is a lode it being situated in the above mentioned county and state, and it is distinctly marked on the ground so that its boundaries may be readily traced by four 2" x 2" wooden posts four feet long. Each monument is marked with a scribed metal tag, which states the claim name and number, and the location of the monument with respect to the claim.

Beginning at the NE corner (Cor. No. 1), thence 600 feet south to the SE Corner (Cor. No. 2), thence 1500 feet west to the SW Corner (Cor. No. 3), thence 600 feet north to the NW Corner (Cor. No. 4), thence 1500 feet east to the Point of Beginning.


The Claim is approximately 1500 feet long and 600 feet wide, such that 10 feet are claimed in a easterly direction and 1490 feet in a westerly direction from the point of discovery (monument of location), at which the Notice of Location was posted, together with 300 feet on each side of the monument of location and center line of the Claim. The general course of the lode or vein is from the easterly to the westerly direction.

This claim is located in all or part of the following quarter section(s):

NE 1/4 of Section 1 , T 32 N, R 48 E, M.D.M.
NW 1/4 of Section 6 , T 32 N, R 49 E, M.D.M.

in EUREKA County, State of Nevada.

The work of location consisted of making a claim map as provided in N.R.S. 517.040.


Agent - Alan R. Day

DOC # 0210206

07/09/2007

03:33 PM

Official Record
Recording requested By
PEDIMENT GOLD LLC

Eureka County - NV
Mike Rebaleati - Recorder

Fee \$20.50

Page 1 of 1

RPTT:

Recorded By FES

Book- 0459 Page- 0298

AFTER RECORDING RETURN TO:

Pediment Gold LLC
1529 Greg Street
Sparks, Nevada 89431

**CERTIFICATE OF LOCATION
LODE MINING CLAIM
EUREKA COUNTY, NEVADA**



The undersigned affirms that this document does not contain a social security number.

KNOW ALL MEN BY THESE PRESENTS, That the undersigned hereby certifies that:

Pediment Gold LLC
1529 Greg Street
Sparks, Nevada 89431

has located the DU 6 Lode Mining Claim on the 11 day of April, 2007 whose dimensions are approximately 1500 feet by 600 feet. By this Declaration and such location, the above named locator(s) claim all veins, lodes, ledges, deposits and surface ground within the boundaries of said claim.

Said claim is a lode it being situated in the above mentioned county and state, and it is distinctly marked on the ground so that its boundaries may be readily traced by four 2" x 2" wooden posts four feet long. Each monument is marked with a scribed metal tag, which states the claim name and number, and the location of the monument with respect to the claim.

Beginning at the NE corner (Cor. No. 1), thence 600 feet south to the SE Corner (Cor. No. 2), thence 1500 feet west to the SW Corner (Cor. No. 3), thence 600 feet north to the NW Corner (Cor. No. 4), thence 1500 feet east to the Point of Beginning.

The Claim is approximately 1500 feet long and 600 feet wide, such that 1490 feet are claimed in a easterly direction and 10 feet in a westerly direction from the point of discovery (monument of location), at which the Notice of Location was posted, together with 300 feet on each side of the monument of location and center line of the Claim. The general course of the lode or vein is from the easterly to the westerly direction.

This claim is located in all or part of the following quarter section(s):

NW 1/4 of Section 6, T 32 N, R 49 E, M.D.M.

in EUREKA County, State of Nevada.

The work of location consisted of making a claim map as provided in N.R.S. 517.040.


Agent - Alan R. Day

DOC # 0210207

07/09/2007

03:33 PM

Official Record

Recording requested By
PEDIMENT GOLD LLC

Eureka County - NV
Mike Rebaleati - Recorder

Fee: \$20.50

Page 1 of 1

RPTT

Recorded By FES

Book- 0459 Page- 0299

AFTER RECORDING RETURN TO:

Pediment Gold LLC
1529 Greg Street
Sparks, Nevada 89431

CERTIFICATE OF LOCATION
LODE MINING CLAIM
EUREKA COUNTY, NEVADA



The undersigned affirms that this document does not contain a social security number.

KNOW ALL MEN BY THESE PRESENTS, That the undersigned hereby certifies that:

Pediment Gold LLC
1529 Greg Street
Sparks, Nevada 89431

has located the DU 7 Lode Mining Claim on the 11 day of April, 2007 whose dimensions are approximately 1500 feet by 600 feet. By this Declaration and such location, the above named locator(s) claim all veins, lodes, ledges, deposits and surface ground within the boundaries of said claim.

Said claim is a lode it being situated in the above mentioned county and state, and it is distinctly marked on the ground so that its boundaries may be readily traced by four 2" x 2" wooden posts four feet long. Each monument is marked with a scribed metal tag, which states the claim name and number, and the location of the monument with respect to the claim.

Beginning at the NE corner (Cor. No. 1), thence 600 feet south to the SE Corner (Cor. No. 2), thence 1500 feet west to the SW Corner (Cor. No. 3), thence 600 feet north to the NW Corner (Cor. No. 4), thence 1500 feet east to the Point of Beginning.

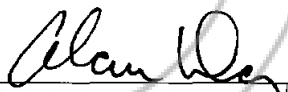
The Claim is approximately 1500 feet long and 600 feet wide, such that 10 feet are claimed in a easterly direction and 1490 feet in a westerly direction from the point of discovery (monument of location), at which the Notice of Location was posted, together with 300 feet on each side of the monument of location and center line of the Claim. The general course of the lode or vein is from the easterly to the westerly direction.

This claim is located in all or part of the following quarter section(s):

NW 1/4 of Section 6 , T 32 N, R 49 E, M.D.M.

in EUREKA County, State of Nevada.

The work of location consisted of making a claim map as provided in N.R.S. 517.040.


Agent - Alan R. Day

DOC # 0210208

07/09/2007

03:33 PM

Official Record

Recording requested By
PEDIMENT GOLD LLC

Eureka County - NV

Mike Rebaleati - Recorder

Fee: \$20.50

Page 1 of 1

RPTT:

Recorded By FES

Book- 0459 Page- 0300



AFTER RECORDING RETURN TO:

Pediment Gold LLC
1529 Greg Street
Sparks, Nevada 89431

CERTIFICATE OF LOCATION
LODE MINING CLAIM
EUREKA COUNTY, NEVADA

The undersigned affirms that this document does not contain a social security number.

KNOW ALL MEN BY THESE PRESENTS, That the undersigned hereby certifies that:

Pediment Gold LLC
1529 Greg Street
Sparks, Nevada 89431

has located the DU 8 Lode Mining Claim on the 11 day of April, 2007 whose dimensions are approximately 1500 feet by 600 feet. By this Declaration and such location, the above named locator(s) claim all veins, lodes, ledges, deposits and surface ground within the boundaries of said claim.

Said claim is a lode it being situated in the above mentioned county and state, and it is distinctly marked on the ground so that its boundaries may be readily traced by four 2" x 2" wooden posts four feet long. Each monument is marked with a scribed metal tag, which states the claim name and number, and the location of the monument with respect to the claim.

Beginning at the NE corner (Cor. No. 1), thence 600 feet south to the SE Corner (Cor. No. 2), thence 1500 feet west to the SW Corner (Cor. No. 3), thence 600 feet north to the NW Corner (Cor. No. 4), thence 1500 feet east to the Point of Beginning.


The Claim is approximately 1500 feet long and 600 feet wide, such that 10 feet are claimed in a easterly direction and 1490 feet in a westerly direction from the point of discovery (monument of location), at which the Notice of Location was posted, together with 300 feet on each side of the monument of location and center line of the Claim. The general course of the lode or vein is from the easterly to the westerly direction.

This claim is located in all or part of the following quarter section(s):

NW 1/4 of Section 6 , T 32 N, R 49 E, M.D.M.
SW 1/4 of Section 6 , T 32 N, R 49 E, M.D.M.

in EUREKA County, State of Nevada.

The work of location consisted of making a claim map as provided in N.R.S. 517.040.


Agent - Alan R. Day

DOC # 0210209

07/09/2007

03 33 PM

Official Record

Recording requested By
PEDIMENT GOLD LLC

Eureka County - NV

Mike Rebaleati - Recorder

Fee: \$20.50

Page 1 of 1

RPTT:

Recorded By: FES

Book- 0459 Page- 0301



0210209

AFTER RECORDING RETURN TO:

Pediment Gold LLC
1529 Greg Street
Sparks, Nevada 89431

CERTIFICATE OF LOCATION
LODE MINING CLAIM
EUREKA COUNTY, NEVADA

The undersigned affirms that this document does not contain a social security number.

KNOW ALL MEN BY THESE PRESENTS, That the undersigned hereby certifies that:

Pediment Gold LLC
1529 Greg Street
Sparks, Nevada 89431

has located the DU 9 Lode Mining Claim on the 11 day of April, 2007 whose dimensions are approximately 1500 feet by 600 feet. By this Declaration and such location, the above named locator(s) claim all veins, lodes, ledges, deposits and surface ground within the boundaries of said claim.

Said claim is a lode it being situated in the above mentioned county and state, and it is distinctly marked on the ground so that its boundaries may be readily traced by four 2" x 2" wooden posts four feet long. Each monument is marked with a scribed metal tag, which states the claim name and number, and the location of the monument with respect to the claim.

Beginning at the NE corner (Cor. No. 1), thence 600 feet south to the SE Corner (Cor. No. 2), thence 1500 feet west to the SW Corner (Cor. No. 3), thence 600 feet north to the NW Corner (Cor. No. 4), thence 1500 feet east to the Point of Beginning.


The Claim is approximately 1500 feet long and 600 feet wide, such that 10 feet are claimed in a easterly direction and 1490 feet in a westerly direction from the point of discovery (monument of location), at which the Notice of Location was posted, together with 300 feet on each side of the monument of location and center line of the Claim. The general course of the lode or vein is from the easterly to the westerly direction.

This claim is located in all or part of the following quarter section(s):

SW 1/4 of Section 6, T 32 N, R 49 E, M.D.M.

in EUREKA County, State of Nevada.

The work of location consisted of making a claim map as provided in N.R.S. 517.040.


Agent - Alan R. Day

DOC # 0210210

07/09/2007

03:33 PM

Official Record

Recording requested By
PEDIMENT GOLD LLC

Eureka County - NV

Mike Rebaleati - Recorder

Fee: \$20.50

Page 1 of 1

RPTT:

Recorded By: FES

Book- 0459 Page- 0302



0210210

AFTER RECORDING RETURN TO:

Pediment Gold LLC
1529 Greg Street
Sparks, Nevada 89431

**CERTIFICATE OF LOCATION
LODE MINING CLAIM
EUREKA COUNTY, NEVADA**

The undersigned affirms that this document does not contain a social security number.

KNOW ALL MEN BY THESE PRESENTS, That the undersigned hereby certifies that:

Pediment Gold LLC
1529 Greg Street
Sparks, Nevada 89431

has located the DU 10 Lode Mining Claim on the 11 day of April, 2007 whose dimensions are approximately 1500 feet by 600 feet. By this Declaration and such location, the above named locator(s) claim all veins, lodes, ledges, deposits and surface ground within the boundaries of said claim.

Said claim is a lode it being situated in the above mentioned county and state, and it is distinctly marked on the ground so that its boundaries may be readily traced by four 2" x 2" wooden posts four feet long. Each monument is marked with a scribed metal tag, which states the claim name and number, and the location of the monument with respect to the claim.

Beginning at the NE corner (Cor. No. 1), thence 600 feet south to the SE Corner (Cor. No. 2), thence 1500 feet west to the SW Corner (Cor. No. 3), thence 600 feet north to the NW Corner (Cor. No. 4), thence 1500 feet east to the Point of Beginning.


The Claim is approximately 1500 feet long and 600 feet wide, such that 10 feet are claimed in a easterly direction and 1490 feet in a westerly direction from the point of discovery (monument of location), at which the Notice of Location was posted, together with 300 feet on each side of the monument of location and center line of the Claim. The general course of the lode or vein is from the easterly to the westerly direction.

This claim is located in all or part of the following quarter section(s):

SW 1/4 of Section 6 , T 32 N, R 49 E, M.D.M.

in EUREKA County, State of Nevada.

The work of location consisted of making a claim map as provided in N.R.S. 517.040.


Agent - Alan R. Day

DOC # 0210211

07/09/2007

03 33 PM

Official Record

Recording requested By
PEDIMENT GOLD LLC

Eureka County - NV
Mike Rebaleati - Recorder

Fee. \$20.50

Page 1 of 1

RPTT:

Recorded By FES

Book- 0459 Page- 0303

AFTER RECORDING RETURN TO:

Pediment Gold LLC
1529 Greg Street
Sparks, Nevada 89431

**CERTIFICATE OF LOCATION
LODE MINING CLAIM
EUREKA COUNTY, NEVADA**



The undersigned affirms that this document does not contain a social security number.

KNOW ALL MEN BY THESE PRESENTS, That the undersigned hereby certifies that:

Pediment Gold LLC
1529 Greg Street
Sparks, Nevada 89431

has located the DU 11 Lode Mining Claim on the 11 day of April, 2007 whose dimensions are approximately 1500 feet by 600 feet. By this Declaration and such location, the above named locator(s) claim all veins, lodes, ledges, deposits and surface ground within the boundaries of said claim.

Said claim is a lode it being situated in the above mentioned county and state, and it is distinctly marked on the ground so that its boundaries may be readily traced by four 2" x 2" wooden posts four feet long. Each monument is marked with a scribed metal tag, which states the claim name and number, and the location of the monument with respect to the claim.

Beginning at the NE corner (Cor. No. 1), thence 600 feet south to the SE Corner (Cor. No. 2), thence 1500 feet west to the SW Corner (Cor. No. 3), thence 600 feet north to the NW Corner (Cor. No. 4), thence 1500 feet east to the Point of Beginning.


The Claim is approximately 1500 feet long and 600 feet wide, such that 10 feet are claimed in a easterly direction and 1490 feet in a westerly direction from the point of discovery (monument of location), at which the Notice of Location was posted, together with 300 feet on each side of the monument of location and center line of the Claim. The general course of the lode or vein is from the easterly to the westerly direction.

This claim is located in all or part of the following quarter section(s):

NE 1/4 of Section 6 , T 32 N, R 49 E, M.D.M.
NW 1/4 of Section 6 , T 32 N, R 49 E, M.D.M.
SE 1/4 of Section 31 , T 33 N, R 49 E, M.D.M.
SW 1/4 of Section 31 , T 33 N, R 49 E, M.D.M.

in EUREKA County, State of Nevada.

The work of location consisted of making a claim map as provided in N.R.S. 517.040.


Agent - Alan R. Day

DOC # 0210212

07/09/2007

03 33 PM

Official Record

Recording requested By
PEDIMENT GOLD LLC

Eureka County - NV

Mike Rebaleati - Recorder

Fee \$20.50

Page 1 of 1

RPTT:

Recorded By FES

Book- 0459 Page- 0304



AFTER RECORDING RETURN TO:

Pediment Gold LLC
1529 Greg Street
Sparks, Nevada 89431

**CERTIFICATE OF LOCATION
LODE MINING CLAIM
EUREKA COUNTY, NEVADA**

The undersigned affirms that this document does not contain a social security number.

KNOW ALL MEN BY THESE PRESENTS, That the undersigned hereby certifies that:

Pediment Gold LLC
1529 Greg Street
Sparks, Nevada 89431

has located the DU 12 Lode Mining Claim on the 11 day of April, 2007 whose dimensions are approximately 1500 feet by 600 feet. By this Declaration and such location, the above named locator(s) claim all veins, lodes, ledges, deposits and surface ground within the boundaries of said claim.

Said claim is a lode it being situated in the above mentioned county and state, and it is distinctly marked on the ground so that its boundaries may be readily traced by four 2" x 2" wooden posts four feet long. Each monument is marked with a scribed metal tag, which states the claim name and number, and the location of the monument with respect to the claim.

Beginning at the NE corner (Cor. No. 1), thence 600 feet south to the SE Corner (Cor. No. 2), thence 1500 feet west to the SW Corner (Cor. No. 3), thence 600 feet north to the NW Corner (Cor. No. 4), thence 1500 feet east to the Point of Beginning.


The Claim is approximately 1500 feet long and 600 feet wide, such that 1490 feet are claimed in a easterly direction and 10 feet in a westerly direction from the point of discovery (monument of location), at which the Notice of Location was posted, together with 300 feet on each side of the monument of location and center line of the Claim. The general course of the lode or vein is from the easterly to the westerly direction.

This claim is located in all or part of the following quarter section(s):

NE 1/4 of Section 6, T 32 N, R 49 E, M.D.M.
NW 1/4 of Section 5, T 32 N, R 49 E, M.D.M.
SE 1/4 of Section 31, T 33 N, R 49 E, M.D.M.
SW 1/4 of Section 32, T 33 N, R 49 E, M.D.M.

in EUREKA County, State of Nevada.

The work of location consisted of making a claim map as provided in N.R.S. 517.040.


Agent - Alan R. Day

DOC # 0210213

07/09/2007

03 33 PM

Official Record

Recording requested By
PEDIMENT GOLD LLC

Eureka County - NV

Mike Rebaleati - Recorder

Fee \$20.50

Page 1 of 1

RPTT

Recorded By: FES

Book- 0459 Page- 0305

AFTER RECORDING RETURN TO:

Pediment Gold LLC
1529 Greg Street
Sparks, Nevada 89431

CERTIFICATE OF LOCATION
LODE MINING CLAIM
EUREKA COUNTY, NEVADA



The undersigned affirms that this document does not contain a social security number.

KNOW ALL MEN BY THESE PRESENTS, That the undersigned hereby certifies that:

Pediment Gold LLC
1529 Greg Street
Sparks, Nevada 89431

has located the DU 13 Lode Mining Claim on the 11 day of April, 2007 whose dimensions are approximately 1500 feet by 600 feet. By this Declaration and such location, the above named locator(s) claim all veins, lodes, ledges, deposits and surface ground within the boundaries of said claim.

Said claim is a lode it being situated in the above mentioned county and state, and it is distinctly marked on the ground so that its boundaries may be readily traced by four 2" x 2" wooden posts four feet long. Each monument is marked with a scribed metal tag, which states the claim name and number, and the location of the monument with respect to the claim.

Beginning at the NE corner (Cor. No. 1), thence 600 feet south to the SE Corner (Cor. No. 2), thence 1500 feet west to the SW Corner (Cor. No. 3), thence 600 feet north to the NW Corner (Cor. No. 4), thence 1500 feet east to the Point of Beginning.

The Claim is approximately 1500 feet long and 600 feet wide, such that 10 feet are claimed in a easterly direction and 1490 feet in a westerly direction from the point of discovery (monument of location), at which the Notice of Location was posted, together with 300 feet on each side of the monument of location and center line of the Claim. The general course of the lode or vein is from the easterly to the westerly direction.

This claim is located in all or part of the following quarter section(s):

NE 1/4 of Section 6 , T 32 N, R 49 E, M.D.M.
NW 1/4 of Section 6 , T 32 N, R 49 E, M.D.M.

in EUREKA County, State of Nevada.

The work of location consisted of making a claim map as provided in N.R.S. 517.040.


Agent - Alan R. Day

DOC # 0210214

07/09/2007

03:33 PM

Official Record

Recording requested By
PEDIMENT GOLD LLC

Eureka County - NV

Mike Rebaleati - Recorder

Fee \$20.50

Page 1 of 1

RPTT

Recorded By FES

Book- 0459 Page- 0306



AFTER RECORDING RETURN TO:

Pediment Gold LLC
1529 Greg Street
Sparks, Nevada 89431

CERTIFICATE OF LOCATION
LODE MINING CLAIM
EUREKA COUNTY, NEVADA

The undersigned affirms that this document does not contain a social security number.

KNOW ALL MEN BY THESE PRESENTS. That the undersigned hereby certifies that:

Pediment Gold LLC
1529 Greg Street
Sparks, Nevada 89431

has located the DU 14 Lode Mining Claim on the 11 day of April, 2007 whose dimensions are approximately 1500 feet by 600 feet. By this Declaration and such location, the above named locator(s) claim all veins, lodes, ledges, deposits and surface ground within the boundaries of said claim.

Said claim is a lode it being situated in the above mentioned county and state, and it is distinctly marked on the ground so that its boundaries may be readily traced by four 2" x 2" wooden posts four feet long. Each monument is marked with a scribed metal tag, which states the claim name and number, and the location of the monument with respect to the claim.

Beginning at the NE corner (Cor. No. 1), thence 600 feet south to the SE Corner (Cor. No. 2), thence 1500 feet west to the SW Corner (Cor. No. 3), thence 600 feet north to the NW Corner (Cor. No. 4), thence 1500 feet east to the Point of Beginning.

The Claim is approximately 1500 feet long and 600 feet wide, such that 1490 feet are claimed in a easterly direction and 10 feet in a westerly direction from the point of discovery (monument of location), at which the Notice of Location was posted, together with 300 feet on each side of the monument of location and center line of the Claim. The general course of the lode or vein is from the easterly to the westerly direction.

This claim is located in all or part of the following quarter section(s):

NE 1/4 of Section 6 , T 32 N, R 49 E, M.D.M.
NW 1/4 of Section 5 , T 32 N, R 49 E, M.D.M.

in EUREKA County, State of Nevada.

The work of location consisted of making a claim map as provided in N.R.S. 517.040.


Agent - Alan R. Day

DOC # 0210215

07/09/2007

03:33 PM

Official Record

Recording requested By
PEDIMENT GOLD LLC

Eureka County - NV

Mike Rebaleati - Recorder

Fee: \$20.50

Page 1 of 1

RPTT:

Recorded By FES

Book- 0459 Page- 0307



0210215

AFTER RECORDING RETURN TO:

Pediment Gold LLC
1529 Greg Street
Sparks, Nevada 89431

**CERTIFICATE OF LOCATION
LODE MINING CLAIM
EUREKA COUNTY, NEVADA**

The undersigned affirms that this document does not contain a social security number.

KNOW ALL MEN BY THESE PRESENTS, That the undersigned hereby certifies that:

Pediment Gold LLC
1529 Greg Street
Sparks, Nevada 89431

has located the DU 15 Lode Mining Claim on the 11 day of April, 2007 whose dimensions are approximately 1500 feet by 600 feet. By this Declaration and such location, the above named locator(s) claim all veins, lodes, ledges, deposits and surface ground within the boundaries of said claim.

Said claim is a lode it being situated in the above mentioned county and state, and it is distinctly marked on the ground so that its boundaries may be readily traced by four 2" x 2" wooden posts four feet long. Each monument is marked with a scribed metal tag, which states the claim name and number, and the location of the monument with respect to the claim.

Beginning at the NE corner (Cor. No. 1), thence 600 feet south to the SE Corner (Cor. No. 2), thence 1500 feet west to the SW Corner (Cor. No. 3), thence 600 feet north to the NW Corner (Cor. No. 4), thence 1500 feet east to the Point of Beginning.

The Claim is approximately 1500 feet long and 600 feet wide, such that 10 feet are claimed in a easterly direction and 1490 feet in a westerly direction from the point of discovery (monument of location), at which the Notice of Location was posted, together with 300 feet on each side of the monument of location and center line of the Claim. The general course of the lode or vein is from the easterly to the westerly direction.

This claim is located in all or part of the following quarter section(s):

NE 1/4 of Section 6 , T 32 N, R 49 E, M.D.M.
NW 1/4 of Section 6 , T 32 N, R 49 E, M.D.M.

in EUREKA County, State of Nevada.

The work of location consisted of making a claim map as provided in N.R.S. 517.040.


Agent - Alan R. Day

DOC # 0210216

07/09/2007

03 33 PM

Official Record

Recording requested By
PEDIMENT GOLD LLC

Eureka County - NV

Mike Rebaleati - Recorder

Fee: \$20.50

Page 1 of 1

RPTT:

Recorded By: FES

Book- 0459 Page- 0308



AFTER RECORDING RETURN TO:

Pediment Gold LLC
1529 Greg Street
Sparks, Nevada 89431

**CERTIFICATE OF LOCATION
LODE MINING CLAIM
EUREKA COUNTY, NEVADA**

The undersigned affirms that this document does not contain a social security number.

KNOW ALL MEN BY THESE PRESENTS, That the undersigned hereby certifies that:

Pediment Gold LLC
1529 Greg Street
Sparks, Nevada 89431

has located the DU 16 Lode Mining Claim on the 11 day of April, 2007 whose dimensions are approximately 1500 feet by 600 feet. By this Declaration and such location, the above named locator(s) claim all veins, lodes, ledges, deposits and surface ground within the boundaries of said claim.

Said claim is a lode it being situated in the above mentioned county and state, and it is distinctly marked on the ground so that its boundaries may be readily traced by four 2" x 2" wooden posts four feet long. Each monument is marked with a scribed metal tag, which states the claim name and number, and the location of the monument with respect to the claim.

Beginning at the NE corner (Cor. No. 1), thence 600 feet south to the SE Corner (Cor. No. 2), thence 1500 feet west to the SW Corner (Cor. No. 3), thence 600 feet north to the NW Corner (Cor. No. 4), thence 1500 feet east to the Point of Beginning.

The Claim is approximately 1500 feet long and 600 feet wide, such that 1490 feet are claimed in a easterly direction and 10 feet in a westerly direction from the point of discovery (monument of location), at which the Notice of Location was posted, together with 300 feet on each side of the monument of location and center line of the Claim. The general course of the lode or vein is from the easterly to the westerly direction.

This claim is located in all or part of the following quarter section(s):

NE 1/4 of Section 6 , T 32 N, R 49 E, M.D.M.
NW 1/4 of Section 5 , T 32 N, R 49 E, M.D.M.

in EUREKA County, State of Nevada.

The work of location consisted of making a claim map as provided in N.R.S. 517.040.



Agent - Alan R. Day

DOC # 0210217

07/09/2007

03:33 PM

Official Record

Recording requested By
PEDIMENT GOLD LLC

Eureka County - NV

Mike Rebaleati - Recorder

Fee: \$20.50

Page 1 of 1

RPTT:

Recorded By: FES

Book- 0459 Page- 0309



AFTER RECORDING RETURN TO:

Pediment Gold LLC
1529 Greg Street
Sparks, Nevada 89431

**CERTIFICATE OF LOCATION
LODE MINING CLAIM
EUREKA COUNTY, NEVADA**

The undersigned affirms that this document does not contain a social security number.

KNOW ALL MEN BY THESE PRESENTS, That the undersigned hereby certifies that:

Pediment Gold LLC
1529 Greg Street
Sparks, Nevada 89431

has located the DU 17 Lode Mining Claim on the 11 day of April, 2007 whose dimensions are approximately 1500 feet by 600 feet. By this Declaration and such location, the above named locator(s) claim all veins, lodes, ledges, deposits and surface ground within the boundaries of said claim.

Said claim is a lode it being situated in the above mentioned county and state, and it is distinctly marked on the ground so that its boundaries may be readily traced by four 2" x 2" wooden posts four feet long. Each monument is marked with a scribed metal tag, which states the claim name and number, and the location of the monument with respect to the claim.

Beginning at the NE corner (Cor. No. 1), thence 600 feet south to the SE Corner (Cor. No. 2), thence 1500 feet west to the SW Corner (Cor. No. 3), thence 600 feet north to the NW Corner (Cor. No. 4), thence 1500 feet east to the Point of Beginning.

The Claim is approximately 1500 feet long and 600 feet wide, such that 10 feet are claimed in a easterly direction and 1490 feet in a westerly direction from the point of discovery (monument of location), at which the Notice of Location was posted, together with 300 feet on each side of the monument of location and center line of the Claim. The general course of the lode or vein is from the easterly to the westerly direction.

This claim is located in all or part of the following quarter section(s):

NE 1/4 of Section 6 , T 32 N, R 49 E, M.D.M.
NW 1/4 of Section 6 , T 32 N, R 49 E, M.D.M.

in EUREKA County, State of Nevada.

The work of location consisted of making a claim map as provided in N.R.S. 517.040.


Agent - Alan R. Day

DOC # 0210218

07/09/2007

03:33 PM

Official Record

Recording requested By
PEDIMENT GOLD LLC

Eureka County - NV
Mike Rebaleati - Recorder

Fee \$20.50

Page 1 of 1

RPTT:

Recorded By: FES

Book- 0459 Page- 0310



AFTER RECORDING RETURN TO:

Pediment Gold LLC
1529 Greg Street
Sparks, Nevada 89431

CERTIFICATE OF LOCATION
LODE MINING CLAIM
EUREKA COUNTY, NEVADA

The undersigned affirms that this document does not contain a social security number.

KNOW ALL MEN BY THESE PRESENTS, That the undersigned hereby certifies that:

Pediment Gold LLC
1529 Greg Street
Sparks, Nevada 89431

has located the DU 18 Lode Mining Claim on the 11 day of April, 2007 whose dimensions are approximately 1500 feet by 600 feet. By this Declaration and such location, the above named locator(s) claim all veins, lodes, ledges, deposits and surface ground within the boundaries of said claim.

Said claim is a lode it being situated in the above mentioned county and state, and it is distinctly marked on the ground so that its boundaries may be readily traced by four 2" x 2" wooden posts four feet long. Each monument is marked with a scribed metal tag, which states the claim name and number, and the location of the monument with respect to the claim.

Beginning at the NE corner (Cor. No. 1), thence 600 feet south to the SE Corner (Cor. No. 2), thence 1500 feet west to the SW Corner (Cor. No. 3), thence 600 feet north to the NW Corner (Cor. No. 4), thence 1500 feet east to the Point of Beginning.

The Claim is approximately 1500 feet long and 600 feet wide, such that 1490 feet are claimed in a easterly direction and 10 feet in a westerly direction from the point of discovery (monument of location), at which the Notice of Location was posted, together with 300 feet on each side of the monument of location and center line of the Claim. The general course of the lode or vein is from the easterly to the westerly direction.

This claim is located in all or part of the following quarter section(s):

NE 1/4 of Section 6 , T 32 N, R 49 E, M.D.M.
NW 1/4 of Section 5 , T 32 N, R 49 E, M.D.M.

in EUREKA County, State of Nevada.

The work of location consisted of making a claim map as provided in N.R.S. 517.040.

Agent - Alan R. Day

DOC # 0210219

07/09/2007

03:33 PM

Official Record

Recording requested By
PEDIMENT GOLD LLC

Eureka County - NV

Mike Rebaleati - Recorder

Fee: \$20.50

Page 1 of 1

RPTT

Recorded By: FES

Book- 0459 Page- 0311



AFTER RECORDING RETURN TO:

Pediment Gold LLC
1529 Greg Street
Sparks, Nevada 89431

**CERTIFICATE OF LOCATION
LODE MINING CLAIM
EUREKA COUNTY, NEVADA**

The undersigned affirms that this document does not contain a social security number.

KNOW ALL MEN BY THESE PRESENTS. That the undersigned hereby certifies that:

Pediment Gold LLC
1529 Greg Street
Sparks, Nevada 89431

has located the DU 19 Lode Mining Claim on the 11 day of April, 2007 whose dimensions are approximately 1500 feet by 600 feet. By this Declaration and such location, the above named locator(s) claim all veins, lodes, ledges, deposits and surface ground within the boundaries of said claim.

Said claim is a lode it being situated in the above mentioned county and state, and it is distinctly marked on the ground so that its boundaries may be readily traced by four 2" x 2" wooden posts four feet long. Each monument is marked with a scribed metal tag, which states the claim name and number, and the location of the monument with respect to the claim.

Beginning at the NE corner (Cor. No. 1), thence 600 feet south to the SE Corner (Cor. No. 2), thence 1500 feet west to the SW Corner (Cor. No. 3), thence 600 feet north to the NW Corner (Cor. No. 4), thence 1500 feet east to the Point of Beginning.

The Claim is approximately 1500 feet long and 600 feet wide, such that 10 feet are claimed in a easterly direction and 1490 feet in a westerly direction from the point of discovery (monument of location), at which the Notice of Location was posted, together with 300 feet on each side of the monument of location and center line of the Claim. The general course of the lode or vein is from the easterly to the westerly direction.

This claim is located in all or part of the following quarter section(s):

NE 1/4 of Section 6 , T 32 N, R 49 E, M.D.M.
NW 1/4 of Section 6 , T 32 N, R 49 E, M.D.M.
SE 1/4 of Section 6 , T 32 N, R 49 E, M.D.M.
SW 1/4 of Section 6 , T 32 N, R 49 E, M.D.M.

in EUREKA County, State of Nevada.

The work of location consisted of making a claim map as provided in N.R.S. 517.040.


Agent - Alan R. Day

DOC # 0210220

07/09/2007

03 33 PM

Official Record

Recording requested By
PEDIMENT GOLD LLC

Eureka County - NV

Mike Rebaleati - Recorder

Fee: \$20.50

Page 1 of 1

RPTT

Recorded By: FES

Book- 0459 Page- 0312



AFTER RECORDING RETURN TO:

Pediment Gold LLC
1529 Greg Street
Sparks, Nevada 89431

**CERTIFICATE OF LOCATION
LODE MINING CLAIM
EUREKA COUNTY, NEVADA**

The undersigned affirms that this document does not contain a social security number.

KNOW ALL MEN BY THESE PRESENTS. That the undersigned hereby certifies that:

Pediment Gold LLC
1529 Greg Street
Sparks, Nevada 89431

has located the DU 20 Lode Mining Claim on the 11 day of April, 2007 whose dimensions are approximately 1500 feet by 600 feet. By this Declaration and such location, the above named locator(s) claim all veins, lodes, ledges, deposits and surface ground within the boundaries of said claim.

Said claim is a lode it being situated in the above mentioned county and state, and it is distinctly marked on the ground so that its boundaries may be readily traced by four 2" x 2" wooden posts four feet long. Each monument is marked with a scribed metal tag, which states the claim name and number, and the location of the monument with respect to the claim.

Beginning at the NE corner (Cor. No. 1), thence 600 feet south to the SE Corner (Cor. No. 2), thence 1500 feet west to the SW Corner (Cor. No. 3), thence 600 feet north to the NW Corner (Cor. No. 4), thence 1500 feet east to the Point of Beginning.


The Claim is approximately 1500 feet long and 600 feet wide, such that 1490 feet are claimed in a easterly direction and 10 feet in a westerly direction from the point of discovery (monument of location), at which the Notice of Location was posted, together with 300 feet on each side of the monument of location and center line of the Claim. The general course of the lode or vein is from the easterly to the westerly direction.

This claim is located in all or part of the following quarter section(s):

NE 1/4 of Section 6 , T 32 N, R 49 E, M.D.M.
NW 1/4 of Section 5 , T 32 N, R 49 E, M.D.M.

in EUREKA County, State of Nevada.

The work of location consisted of making a claim map as provided in N.R.S. 517.040.


Agent - Alan R. Day

DOC # 0210221

07/09/2007

03 33 PM

Official Record

Recording requested By
PEDIMENT GOLD LLC

Eureka County - NV

Mike Rebaleati - Recorder

Fee \$20.50

Page 1 of 1

RPTT:

Recorded By FES

Book- 0459 Page- 0313



AFTER RECORDING RETURN TO:

Pediment Gold LLC
1529 Greg Street
Sparks, Nevada 89431

**CERTIFICATE OF LOCATION
LODE MINING CLAIM
EUREKA COUNTY, NEVADA**

The undersigned affirms that this document does not contain a social security number.

KNOW ALL MEN BY THESE PRESENTS, That the undersigned hereby certifies that:

Pediment Gold LLC
1529 Greg Street
Sparks, Nevada 89431

has located the DU 21 Lode Mining Claim on the 11 day of April, 2007 whose dimensions are approximately 1500 feet by 600 feet. By this Declaration and such location, the above named locator(s) claim all veins, lodes, ledges, deposits and surface ground within the boundaries of said claim.

Said claim is a lode it being situated in the above mentioned county and state, and it is distinctly marked on the ground so that its boundaries may be readily traced by four 2" x 2" wooden posts four feet long. Each monument is marked with a scribed metal tag, which states the claim name and number, and the location of the monument with respect to the claim.

Beginning at the NE corner (Cor. No. 1), thence 600 feet south to the SE Corner (Cor. No. 2), thence 1500 feet west to the SW Corner (Cor. No. 3), thence 600 feet north to the NW Corner (Cor. No. 4), thence 1500 feet east to the Point of Beginning.

The Claim is approximately 1500 feet long and 600 feet wide, such that 10 feet are claimed in a easterly direction and 1490 feet in a westerly direction from the point of discovery (monument of location), at which the Notice of Location was posted, together with 300 feet on each side of the monument of location and center line of the Claim. The general course of the lode or vein is from the easterly to the westerly direction.

This claim is located in all or part of the following quarter section(s):

NE 1/4 of Section 6 , T 32 N, R 49 E, M.D.M.
SE 1/4 of Section 6 , T 32 N, R 49 E, M.D.M.
SW 1/4 of Section 6 , T 32 N, R 49 E, M.D.M.

in EUREKA County, State of Nevada.

The work of location consisted of making a claim map as provided in N.R.S. 517.040.


Agent - Alan R. Day

DOC # 0210222

07/09/2007

03:33 PM

Official Record

Recording requested By
PEDIMENT GOLD LLC

Eureka County - NV

Mike Rebaleati - Recorder

Fee \$20.50

Page 1 of 1

RPTT:

Recorded By FES

Book- 0459 Page- 0314



AFTER RECORDING RETURN TO:

Pediment Gold LLC
1529 Greg Street
Sparks, Nevada 89431

**CERTIFICATE OF LOCATION
LODE MINING CLAIM
EUREKA COUNTY, NEVADA**

The undersigned affirms that this document does not contain a social security number.

KNOW ALL MEN BY THESE PRESENTS, That the undersigned hereby certifies that:

Pediment Gold LLC
1529 Greg Street
Sparks, Nevada 89431

has located the DU 22 Lode Mining Claim on the 11 day of April, 2007 whose dimensions are approximately 1500 feet by 600 feet. By this Declaration and such location, the above named locator(s) claim all veins, lodes, ledges, deposits and surface ground within the boundaries of said claim.

Said claim is a lode it being situated in the above mentioned county and state, and it is distinctly marked on the ground so that its boundaries may be readily traced by four 2" x 2" wooden posts four feet long. Each monument is marked with a scribed metal tag, which states the claim name and number, and the location of the monument with respect to the claim.

Beginning at the NE corner (Cor. No. 1), thence 600 feet south to the SE Corner (Cor. No. 2), thence 1500 feet west to the SW Corner (Cor. No. 3), thence 600 feet north to the NW Corner (Cor. No. 4), thence 1500 feet east to the Point of Beginning.


The Claim is approximately 1500 feet long and 600 feet wide, such that 1490 feet are claimed in a easterly direction and 10 feet in a westerly direction from the point of discovery (monument of location), at which the Notice of Location was posted, together with 300 feet on each side of the monument of location and center line of the Claim. The general course of the lode or vein is from the easterly to the westerly direction.

This claim is located in all or part of the following quarter section(s):

NE 1/4 of Section 6 , T 32 N, R 49 E, M.D.M.
NW 1/4 of Section 5 , T 32 N, R 49 E, M.D.M.
SE 1/4 of Section 6 , T 32 N, R 49 E, M.D.M.
SW 1/4 of Section 5 , T 32 N, R 49 E, M.D.M.

in EUREKA County, State of Nevada.

The work of location consisted of making a claim map as provided in N.R.S. 517.040.


Agent - Alan R. Day

DOC # 0210223

07/09/2007

03:33 PM

Official Record

Recording requested By
PEDIMENT GOLD LLC

Eureka County - NV

Mike Rebaleati - Recorder

Fee: \$20.50

Page 1 of 1

RPTT:

Recorded By: FES

Book- 0459 Page- 0315



0210223

AFTER RECORDING RETURN TO:

Pediment Gold LLC
1529 Greg Street
Sparks, Nevada 89431

**CERTIFICATE OF LOCATION
LODE MINING CLAIM
EUREKA COUNTY, NEVADA**

The undersigned affirms that this document does not contain a social security number.

KNOW ALL MEN BY THESE PRESENTS, That the undersigned hereby certifies that:

Pediment Gold LLC
1529 Greg Street
Sparks, Nevada 89431

has located the DU 23 Lode Mining Claim on the 11 day of April, 2007 whose dimensions are approximately 1500 feet by 600 feet. By this Declaration and such location, the above named locator(s) claim all veins, lodes, ledges, deposits and surface ground within the boundaries of said claim.

Said claim is a lode it being situated in the above mentioned county and state, and it is distinctly marked on the ground so that its boundaries may be readily traced by four 2" x 2" wooden posts four feet long. Each monument is marked with a scribed metal tag, which states the claim name and number, and the location of the monument with respect to the claim.

Beginning at the NE corner (Cor. No. 1), thence 600 feet south to the SE Corner (Cor. No. 2), thence 1500 feet west to the SW Corner (Cor. No. 3), thence 600 feet north to the NW Corner (Cor. No. 4), thence 1500 feet east to the Point of Beginning.

The Claim is approximately 1500 feet long and 600 feet wide, such that 10 feet are claimed in a easterly direction and 1490 feet in a westerly direction from the point of discovery (monument of location), at which the Notice of Location was posted, together with 300 feet on each side of the monument of location and center line of the Claim. The general course of the lode or vein is from the easterly to the westerly direction.

This claim is located in all or part of the following quarter section(s):

SE 1/4 of Section 6, T 32 N, R 49 E, M.D.M.
SW 1/4 of Section 6, T 32 N, R 49 E, M.D.M.

in EUREKA County, State of Nevada.

The work of location consisted of making a claim map as provided in N.R.S. 517.040.


Agent - Alan R. Day

DOC # 0210224

07/09/2007

03 33 PM

Official Record

Recording requested By
PEDIMENT GOLD LLC

Eureka County - NV

Mike Rebaleati - Recorder

Fee \$20.50

Page 1 of 1

RPTT

Recorded By FES

Book- 0459 Page- 0316



AFTER RECORDING RETURN TO:

Pediment Gold LLC
1529 Greg Street
Sparks, Nevada 89431

CERTIFICATE OF LOCATION
LODE MINING CLAIM
EUREKA COUNTY, NEVADA

The undersigned affirms that this document does not contain a social security number.

KNOW ALL MEN BY THESE PRESENTS, That the undersigned hereby certifies that:

Pediment Gold LLC
1529 Greg Street
Sparks, Nevada 89431

has located the DU 24 Lode Mining Claim on the 11 day of April, 2007 whose dimensions are approximately 1500 feet by 600 feet. By this Declaration and such location, the above named locator(s) claim all veins, lodes, ledges, deposits and surface ground within the boundaries of said claim.

Said claim is a lode it being situated in the above mentioned county and state, and it is distinctly marked on the ground so that its boundaries may be readily traced by four 2" x 2" wooden posts four feet long. Each monument is marked with a scribed metal tag, which states the claim name and number, and the location of the monument with respect to the claim.

Beginning at the NE corner (Cor. No. 1), thence 600 feet south to the SE Corner (Cor. No. 2), thence 1500 feet west to the SW Corner (Cor. No. 3), thence 600 feet north to the NW Corner (Cor. No. 4), thence 1500 feet east to the Point of Beginning.

The Claim is approximately 1500 feet long and 600 feet wide, such that 1490 feet are claimed in a easterly direction and 10 feet in a westerly direction from the point of discovery (monument of location), at which the Notice of Location was posted, together with 300 feet on each side of the monument of location and center line of the Claim. The general course of the lode or vein is from the easterly to the westerly direction.

This claim is located in all or part of the following quarter section(s):

SE 1/4 of Section 6 , T 32 N, R 49 E, M.D.M.
SW 1/4 of Section 5 , T 32 N, R 49 E, M.D.M.

in EUREKA County, State of Nevada.

The work of location consisted of making a claim map as provided in N.R.S. 517.040.


Agent - Alan R. Day

DOC # 0210225

07/09/2007

03 33 PM

Official Record

Recording requested By
PEDIMENT GOLD LLC

Eureka County - NV
Mike Rebaleati - Recorder

Fee: \$20.50

Page 1 of 1

RPTT:

Recorded By: FES

Book- 0459 Page- 0317



AFTER RECORDING RETURN TO:

Pediment Gold LLC
1529 Greg Street
Sparks, Nevada 89431

**CERTIFICATE OF LOCATION
LODE MINING CLAIM
EUREKA COUNTY, NEVADA**

The undersigned affirms that this document does not contain a social security number.

KNOW ALL MEN BY THESE PRESENTS, That the undersigned hereby certifies that:

Pediment Gold LLC
1529 Greg Street
Sparks, Nevada 89431

has located the DU 25 Lode Mining Claim on the 11 day of April, 2007 whose dimensions are approximately 1500 feet by 600 feet. By this Declaration and such location, the above named locator(s) claim all veins, lodes, ledges, deposits and surface ground within the boundaries of said claim.

Said claim is a lode it being situated in the above mentioned county and state, and it is distinctly marked on the ground so that its boundaries may be readily traced by four 2" x 2" wooden posts four feet long. Each monument is marked with a scribed metal tag, which states the claim name and number, and the location of the monument with respect to the claim.

Beginning at the NE corner (Cor. No. 1), thence 1500 feet south to the SE Corner (Cor. No. 2), thence 600 feet west to the SW Corner (Cor. No. 3), thence 1500 feet north to the NW Corner (Cor. No. 4), thence 600 feet east to the Point of Beginning.


The Claim is approximately 1500 feet long and 600 feet wide, such that 10 feet are claimed in a northerly direction and 1490 feet in a southerly direction from the point of discovery (monument of location), at which the Notice of Location was posted, together with 300 feet on each side of the monument of location and center line of the Claim. The general course of the lode or vein is from the northerly to the southerly direction.

This claim is located in all or part of the following quarter section(s):

NE 1/4 of Section 7, T 32 N, R 49 E, M.D.M.
SE 1/4 of Section 6, T 32 N, R 49 E, M.D.M.

in EUREKA County, State of Nevada.

The work of location consisted of making a claim map as provided in N.R.S. 517.040.


Agent - Alan R. Day

DOC # 0210226

07/09/2007

03:33 PM

Official Record

Recording requested By
PEDIMENT GOLD LLC

Eureka County - NV

Mike Rebaleati - Recorder

Fee: \$20.50

Page 1 of 1

RPTT:

Recorded By FES

Book- 0459 Page- 0318

AFTER RECORDING RETURN TO:

Pediment Gold LLC
1529 Greg Street
Sparks, Nevada 89431

**CERTIFICATE OF LOCATION
LODE MINING CLAIM
EUREKA COUNTY, NEVADA**



The undersigned affirms that this document does not contain a social security number.

KNOW ALL MEN BY THESE PRESENTS, That the undersigned hereby certifies that:

Pediment Gold LLC
1529 Greg Street
Sparks, Nevada 89431

has located the DU 26 Lode Mining Claim on the 11 day of April, 2007 whose dimensions are approximately 1500 feet by 600 feet. By this Declaration and such location, the above named locator(s) claim all veins, lodes, ledges, deposits and surface ground within the boundaries of said claim.

Said claim is a lode it being situated in the above mentioned county and state, and it is distinctly marked on the ground so that its boundaries may be readily traced by four 2" x 2" wooden posts four feet long. Each monument is marked with a scribed metal tag, which states the claim name and number, and the location of the monument with respect to the claim.

Beginning at the NE corner (Cor. No. 1), thence 1500 feet south to the SE Corner (Cor. No. 2), thence 600 feet west to the SW Corner (Cor. No. 3), thence 1500 feet north to the NW Corner (Cor. No. 4), thence 600 feet east to the Point of Beginning.

The Claim is approximately 1500 feet long and 600 feet wide, such that 10 feet are claimed in a northerly direction and 1490 feet in a southerly direction from the point of discovery (monument of location), at which the Notice of Location was posted, together with 300 feet on each side of the monument of location and center line of the Claim. The general course of the lode or vein is from the northerly to the southerly direction.

This claim is located in all or part of the following quarter section(s):

NE 1/4 of Section 7, T 32 N, R 49 E, M.D.M.
SE 1/4 of Section 6, T 32 N, R 49 E, M.D.M.

in EUREKA County, State of Nevada.

The work of location consisted of making a claim map as provided in N.R.S. 517.040.


Agent - Alan R. Day

DOC # 0210227

07/09/2007

03 33 PM

Official Record

Recording requested By
PEDIMENT GOLD LLC

Eureka County - NV

Mike Rebaleati - Recorder

Fee: \$20.50

Page 1 of 1

RPTT

Recorded By: FES

Book- 0459 Page- 0319



0210227

AFTER RECORDING RETURN TO:

Pediment Gold LLC
1529 Greg Street
Sparks, Nevada 89431

**CERTIFICATE OF LOCATION
LODE MINING CLAIM
EUREKA COUNTY, NEVADA**

The undersigned affirms that this document does not contain a social security number.

KNOW ALL MEN BY THESE PRESENTS, That the undersigned hereby certifies that:

Pediment Gold LLC
1529 Greg Street
Sparks, Nevada 89431

has located the DU 27 Lode Mining Claim on the 11 day of April, 2007 whose dimensions are approximately 1500 feet by 600 feet. By this Declaration and such location, the above named locator(s) claim all veins, lodes, ledges, deposits and surface ground within the boundaries of said claim.

Said claim is a lode it being situated in the above mentioned county and state, and it is distinctly marked on the ground so that its boundaries may be readily traced by four 2" x 2" wooden posts four feet long. Each monument is marked with a scribed metal tag, which states the claim name and number, and the location of the monument with respect to the claim.

Beginning at the NE corner (Cor. No. 1), thence 1500 feet south to the SE Corner (Cor. No. 2), thence 600 feet west to the SW Corner (Cor. No. 3), thence 1500 feet north to the NW Corner (Cor. No. 4), thence 600 feet east to the Point of Beginning.

The Claim is approximately 1500 feet long and 600 feet wide, such that 10 feet are claimed in a northerly direction and 1490 feet in a southerly direction from the point of discovery (monument of location), at which the Notice of Location was posted, together with 300 feet on each side of the monument of location and center line of the Claim. The general course of the lode or vein is from the northerly to the southerly direction.

This claim is located in all or part of the following quarter section(s):

NE 1/4 of Section 7, T 32 N, R 49 E, M.D.M.
NW 1/4 of Section 8, T 32 N, R 49 E, M.D.M.
SE 1/4 of Section 6, T 32 N, R 49 E, M.D.M.
SW 1/4 of Section 5, T 32 N, R 49 E, M.D.M.

in EUREKA County, State of Nevada.

The work of location consisted of making a claim map as provided in N.R.S. 517.040.


Agent - Alan R. Day

DOC # 0210228

07/09/2007

03:33 PM

Official Record

Recording requested By
PEDIMENT GOLD LLC

Eureka County - NV

Mike Rebaleati - Recorder

Fee: \$20.50

Page 1 of 1

RPTT

Recorded By: FES

Book- 0459 Page- 0320



AFTER RECORDING RETURN TO:

Pediment Gold LLC
1529 Greg Street
Sparks, Nevada 89431

**CERTIFICATE OF LOCATION
LODE MINING CLAIM
EUREKA COUNTY, NEVADA**

The undersigned affirms that this document does not contain a social security number.

KNOW ALL MEN BY THESE PRESENTS, That the undersigned hereby certifies that:

Pediment Gold LLC
1529 Greg Street
Sparks, Nevada 89431

has located the DU 28 Lode Mining Claim on the 11 day of April, 2007 whose dimensions are approximately 1500 feet by 600 feet. By this Declaration and such location, the above named locator(s) claim all veins, lodes, ledges, deposits and surface ground within the boundaries of said claim.

Said claim is a lode it being situated in the above mentioned county and state, and it is distinctly marked on the ground so that its boundaries may be readily traced by four 2" x 2" wooden posts four feet long. Each monument is marked with a scribed metal tag, which states the claim name and number, and the location of the monument with respect to the claim.

Beginning at the NE corner (Cor. No. 1), thence 600 feet south to the SE Corner (Cor. No. 2), thence 1500 feet west to the SW Corner (Cor. No. 3), thence 600 feet north to the NW Corner (Cor. No. 4), thence 1500 feet east to the Point of Beginning.

The Claim is approximately 1500 feet long and 600 feet wide, such that 10 feet are claimed in a easterly direction and 1490 feet in a westerly direction from the point of discovery (monument of location), at which the Notice of Location was posted, together with 300 feet on each side of the monument of location and center line of the Claim. The general course of the lode or vein is from the easterly to the westerly direction.

This claim is located in all or part of the following quarter section(s):

SE 1/4 of Section 32 , T 33 N, R 49 E, M.D.M.
SW 1/4 of Section 33 , T 33 N, R 49 E, M.D.M.

in EUREKA County, State of Nevada.

The work of location consisted of making a claim map as provided in N.R.S. 517.040.


Agent - Alan R. Day

DOC # 0210229

07/09/2007

03:33 PM

Official Record

Recording requested By
PEDIMENT GOLD LLC

Eureka County - NV
Mike Rebaleati - Recorder

Fee \$20.50

Page 1 of 1

RPTT:

Recorded By: FES

Book- 0459 Page- 0321

AFTER RECORDING RETURN TO:

Pediment Gold LLC
1529 Greg Street
Sparks, Nevada 89431

**CERTIFICATE OF LOCATION
LODE MINING CLAIM
EUREKA COUNTY, NEVADA**



The undersigned affirms that this document does not contain a social security number.

KNOW ALL MEN BY THESE PRESENTS, That the undersigned hereby certifies that:

Pediment Gold LLC
1529 Greg Street
Sparks, Nevada 89431

has located the DU 29 Lode Mining Claim on the 11 day of April, 2007 whose dimensions are approximately 1500 feet by 600 feet. By this Declaration and such location, the above named locator(s) claim all veins, lodes, ledges, deposits and surface ground within the boundaries of said claim.

Said claim is a lode it being situated in the above mentioned county and state, and it is distinctly marked on the ground so that its boundaries may be readily traced by four 2" x 2" wooden posts four feet long. Each monument is marked with a scribed metal tag, which states the claim name and number, and the location of the monument with respect to the claim.

Beginning at the NE corner (Cor. No. 1), thence 600 feet south to the SE Corner (Cor. No. 2), thence 1500 feet west to the SW Corner (Cor. No. 3), thence 600 feet north to the NW Corner (Cor. No. 4), thence 1500 feet east to the Point of Beginning.

The Claim is approximately 1500 feet long and 600 feet wide, such that 1490 feet are claimed in a easterly direction and 10 feet in a westerly direction from the point of discovery (monument of location), at which the Notice of Location was posted, together with 300 feet on each side of the monument of location and center line of the Claim. The general course of the lode or vein is from the easterly to the westerly direction.

This claim is located in all or part of the following quarter section(s):

SW 1/4 of Section 33, T 33 N, R 49 E, M.D.M.

in EUREKA County, State of Nevada.

The work of location consisted of making a claim map as provided in N.R.S. 517.040.

Agent - Alan R. Day



0210230

AFTER RECORDING RETURN TO:

Pediment Gold LLC
1529 Greg Street
Sparks, Nevada 89431

CERTIFICATE OF LOCATION
LODE MINING CLAIM
EUREKA COUNTY, NEVADA

The undersigned affirms that this document does not contain a social security number.

KNOW ALL MEN BY THESE PRESENTS, That the undersigned hereby certifies that:

Pediment Gold LLC
1529 Greg Street
Sparks, Nevada 89431

has located the DU 30 Lode Mining Claim on the 11 day of April, 2007 whose dimensions are approximately 1500 feet by 600 feet. By this Declaration and such location, the above named locator(s) claim all veins, lodes, ledges, deposits and surface ground within the boundaries of said claim.

Said claim is a lode it being situated in the above mentioned county and state, and it is distinctly marked on the ground so that its boundaries may be readily traced by four 2" x 2" wooden posts four feet long. Each monument is marked with a scribed metal tag, which states the claim name and number, and the location of the monument with respect to the claim.

Beginning at the NE corner (Cor. No. 1), thence 600 feet south to the SE Corner (Cor. No. 2), thence 1500 feet west to the SW Corner (Cor. No. 3), thence 600 feet north to the NW Corner (Cor. No. 4), thence 1500 feet east to the Point of Beginning.

The Claim is approximately 1500 feet long and 600 feet wide, such that 10 feet are claimed in a easterly direction and 1490 feet in a westerly direction from the point of discovery (monument of location), at which the Notice of Location was posted, together with 300 feet on each side of the monument of location and center line of the Claim. The general course of the lode or vein is from the easterly to the westerly direction.

This claim is located in all or part of the following quarter section(s):

- NE 1/4 of Section 5 , T 32 N, R 49 E, M.D.M.
- NW 1/4 of Section 4 , T 32 N, R 49 E, M.D.M.
- SE 1/4 of Section 32 , T 33 N, R 49 E, M.D.M.
- SW 1/4 of Section 33 , T 33 N, R 49 E, M.D.M.

in EUREKA County, State of Nevada.

The work of location consisted of making a claim map as provided in N.R.S. 517.040.


Agent - Alan R. Day

DOC # 0210231

07/09/2007

03:33 PM

Official Record

Recording requested By
PEDIMENT GOLD LLC

Eureka County - NV
Mike Rebaleati - Recorder

Fee: \$20.50

Page 1 of 1

RPTT

Recorded By FES

Book- 0459 Page-

0323



AFTER RECORDING RETURN TO:

Pediment Gold LLC
1529 Greg Street
Sparks, Nevada 89431

CERTIFICATE OF LOCATION
LODE MINING CLAIM
EUREKA COUNTY, NEVADA

The undersigned affirms that this document does not contain a social security number.

KNOW ALL MEN BY THESE PRESENTS. That the undersigned hereby certifies that:

Pediment Gold LLC
1529 Greg Street
Sparks, Nevada 89431

has located the DU 31 Lode Mining Claim on the 11 day of April, 2007 whose dimensions are approximately 1500 feet by 600 feet. By this Declaration and such location, the above named locator(s) claim all veins, lodes, ledges, deposits and surface ground within the boundaries of said claim.

Said claim is a lode it being situated in the above mentioned county and state, and it is distinctly marked on the ground so that its boundaries may be readily traced by four 2" x 2" wooden posts four feet long. Each monument is marked with a scribed metal tag, which states the claim name and number, and the location of the monument with respect to the claim.

Beginning at the NE corner (Cor. No. 1), thence 600 feet south to the SE Corner (Cor. No. 2), thence 1500 feet west to the SW Corner (Cor. No. 3), thence 600 feet north to the NW Corner (Cor. No. 4), thence 1500 feet east to the Point of Beginning.


The Claim is approximately 1500 feet long and 600 feet wide, such that 1490 feet are claimed in a easterly direction and 10 feet in a westerly direction from the point of discovery (monument of location), at which the Notice of Location was posted, together with 300 feet on each side of the monument of location and center line of the Claim. The general course of the lode or vein is from the easterly to the westerly direction.

This claim is located in all or part of the following quarter section(s):

NW 1/4 of Section 4 , T 32 N, R 49 E, M.D.M.
SW 1/4 of Section 33 , T 33 N, R 49 E, M.D.M.

in EUREKA County, State of Nevada.

The work of location consisted of making a claim map as provided in N.R.S. 517.040.


Agent - Alan R. Day

DOC # 0210232

07/09/2007

03 33 PM

Official Record

Recording requested By
PEDIMENT GOLD LLC

Eureka County - NV

Mike Rebaleati - Recorder

Fee \$20.50

Page 1 of 1

RPTT:

Recorded By: FES

Book- 0459 Page-

0324



AFTER RECORDING RETURN TO:

Pediment Gold LLC
1529 Greg Street
Sparks, Nevada 89431

CERTIFICATE OF LOCATION
LODE MINING CLAIM
EUREKA COUNTY, NEVADA

The undersigned affirms that this document does not contain a social security number.

KNOW ALL MEN BY THESE PRESENTS. That the undersigned hereby certifies that:

Pediment Gold LLC
1529 Greg Street
Sparks, Nevada 89431

has located the DU 32 Lode Mining Claim on the 11 day of April, 2007 whose dimensions are approximately 1500 feet by 600 feet. By this Declaration and such location, the above named locator(s) claim all veins, lodes, ledges, deposits and surface ground within the boundaries of said claim.

Said claim is a lode it being situated in the above mentioned county and state, and it is distinctly marked on the ground so that its boundaries may be readily traced by four 2" x 2" wooden posts four feet long. Each monument is marked with a scribed metal tag, which states the claim name and number, and the location of the monument with respect to the claim.

Beginning at the NE corner (Cor. No. 1), thence 600 feet south to the SE Corner (Cor. No. 2), thence 1500 feet west to the SW Corner (Cor. No. 3), thence 600 feet north to the NW Corner (Cor. No. 4), thence 1500 feet east to the Point of Beginning.

The Claim is approximately 1500 feet long and 600 feet wide, such that 10 feet are claimed in a easterly direction and 1490 feet in a westerly direction from the point of discovery (monument of location), at which the Notice of Location was posted, together with 300 feet on each side of the monument of location and center line of the Claim. The general course of the lode or vein is from the easterly to the westerly direction.

This claim is located in all or part of the following quarter section(s):

NE 1/4 of Section 5, T 32 N, R 49 E, M.D.M.
NW 1/4 of Section 4, T 32 N, R 49 E, M.D.M.

in EUREKA County, State of Nevada.

The work of location consisted of making a claim map as provided in N.R.S. 517.040.


Agent - Alan R. Day

DOC # 0210233

07/09/2007

03 33 PM

Official Record

Recording requested By
PEDIMENT GOLD LLC

Eureka County - NV

Mike Rebaleati - Recorder

Fee: \$20.50

Page 1 of 1

RPTT

Recorded By: FES

Book- 0459 Page- 0325



AFTER RECORDING RETURN TO:

Pediment Gold LLC
1529 Greg Street
Sparks, Nevada 89431

**CERTIFICATE OF LOCATION
LODE MINING CLAIM
EUREKA COUNTY, NEVADA**

The undersigned affirms that this document does not contain a social security number.

KNOW ALL MEN BY THESE PRESENTS, That the undersigned hereby certifies that:

Pediment Gold LLC
1529 Greg Street
Sparks, Nevada 89431

has located the DU 33 Lode Mining Claim on the 11 day of April, 2007 whose dimensions are approximately 1500 feet by 600 feet. By this Declaration and such location, the above named locator(s) claim all veins, lodes, ledges, deposits and surface ground within the boundaries of said claim.

Said claim is a lode it being situated in the above mentioned county and state, and it is distinctly marked on the ground so that its boundaries may be readily traced by four 2" x 2" wooden posts four feet long. Each monument is marked with a scribed metal tag, which states the claim name and number, and the location of the monument with respect to the claim.

Beginning at the NE corner (Cor. No. 1), thence 600 feet south to the SE Corner (Cor. No. 2), thence 1500 feet west to the SW Corner (Cor. No. 3), thence 600 feet north to the NW Corner (Cor. No. 4), thence 1500 feet east to the Point of Beginning.

The Claim is approximately 1500 feet long and 600 feet wide, such that 1490 feet are claimed in a easterly direction and 10 feet in a westerly direction from the point of discovery (monument of location), at which the Notice of Location was posted, together with 300 feet on each side of the monument of location and center line of the Claim. The general course of the lode or vein is from the easterly to the westerly direction.

This claim is located in all or part of the following quarter section(s):

NW 1/4 of Section 4, T 32 N, R 49 E, M.D.M.

in EUREKA County, State of Nevada.

The work of location consisted of making a claim map as provided in N.R.S. 517.040.


Agent Alan R. Day

DOC # 0210234

07/09/2007

03 33 PM

Official Record

Recording requested By
PEDIMENT GOLD LLC

Eureka County - NV

Mike Rebaleati - Recorder

Fee \$20.50

Page 1 of 1

RPTT:

Recorded By: FES

Book- 0459 Page- 0326



AFTER RECORDING RETURN TO:

Pediment Gold LLC
1529 Greg Street
Sparks, Nevada 89431

CERTIFICATE OF LOCATION
LODE MINING CLAIM
EUREKA COUNTY, NEVADA

The undersigned affirms that this document does not contain a social security number.

KNOW ALL MEN BY THESE PRESENTS, That the undersigned hereby certifies that:

Pediment Gold LLC
1529 Greg Street
Sparks, Nevada 89431

has located the DU 34 Lode Mining Claim on the 11 day of April, 2007 whose dimensions are approximately 1500 feet by 600 feet. By this Declaration and such location, the above named locator(s) claim all veins, lodes, ledges, deposits and surface ground within the boundaries of said claim.

Said claim is a lode it being situated in the above mentioned county and state, and it is distinctly marked on the ground so that its boundaries may be readily traced by four 2" x 2" wooden posts four feet long. Each monument is marked with a scribed metal tag, which states the claim name and number, and the location of the monument with respect to the claim.

Beginning at the NE corner (Cor. No. 1), thence 600 feet south to the SE Corner (Cor. No. 2), thence 1500 feet west to the SW Corner (Cor. No. 3), thence 600 feet north to the NW Corner (Cor. No. 4), thence 1500 feet east to the Point of Beginning.

The Claim is approximately 1500 feet long and 600 feet wide, such that 10 feet are claimed in a easterly direction and 1490 feet in a westerly direction from the point of discovery (monument of location), at which the Notice of Location was posted, together with 300 feet on each side of the monument of location and center line of the Claim. The general course of the lode or vein is from the easterly to the westerly direction.

This claim is located in all or part of the following quarter section(s):

NE 1/4 of Section 5 , T 32 N, R 49 E, M.D.M.
NW 1/4 of Section 4 , T 32 N, R 49 E, M.D.M.

in EUREKA County, State of Nevada.

The work of location consisted of making a claim map as provided in N.R.S. 517.040.


Agent - Alan R. Day

DOC # 0210235

07/09/2007

03 33 PM

Official Record

Recording requested By
PEDIMENT GOLD LLC

Eureka County - NV

Mike Rebaleati - Recorder

Fee: \$20.50

Page 1 of 1

RPTT.

Recorded By: FES

Book- 0459 Page- 0327



0210235

AFTER RECORDING RETURN TO:

Pediment Gold LLC
1529 Greg Street
Sparks, Nevada 89431

CERTIFICATE OF LOCATION
LODE MINING CLAIM
EUREKA COUNTY, NEVADA

The undersigned affirms that this document does not contain a social security number.

KNOW ALL MEN BY THESE PRESENTS, That the undersigned hereby certifies that:

Pediment Gold LLC
1529 Greg Street
Sparks, Nevada 89431

has located the DU 35 Lode Mining Claim on the 11 day of April, 2007 whose dimensions are approximately 1500 feet by 600 feet. By this Declaration and such location, the above named locator(s) claim all veins, lodes, ledges, deposits and surface ground within the boundaries of said claim.

Said claim is a lode it being situated in the above mentioned county and state, and it is distinctly marked on the ground so that its boundaries may be readily traced by four 2" x 2" wooden posts four feet long. Each monument is marked with a scribed metal tag, which states the claim name and number, and the location of the monument with respect to the claim.

Beginning at the NE corner (Cor. No. 1), thence 600 feet south to the SE Corner (Cor. No. 2), thence 1500 feet west to the SW Corner (Cor. No. 3), thence 600 feet north to the NW Corner (Cor. No. 4), thence 1500 feet east to the Point of Beginning.

The Claim is approximately 1500 feet long and 600 feet wide, such that 1490 feet are claimed in a easterly direction and 10 feet in a westerly direction from the point of discovery (monument of location), at which the Notice of Location was posted, together with 300 feet on each side of the monument of location and center line of the Claim. The general course of the lode or vein is from the easterly to the westerly direction.

This claim is located in all or part of the following quarter section(s):

NW 1/4 of Section 4 , T 32 N, R 49 E, M.D.M.

in EUREKA County, State of Nevada.

The work of location consisted of making a claim map as provided in N.R.S. 517.040.


Agent - Alan R. Day

DOC # 0210236

07/09/2007

03 33 PM

Official Record

Recording requested By
PEDIMENT GOLD LLC

Eureka County - NV

Mike Rebaleati - Recorder

Fee: \$20.50

Page 1 of 1

RPTT:

Recorded By: FES

Book- 0459 Page- 0328



0210236

AFTER RECORDING RETURN TO:

Pediment Gold LLC
1529 Greg Street
Sparks, Nevada 89431

CERTIFICATE OF LOCATION
LODE MINING CLAIM
EUREKA COUNTY, NEVADA

The undersigned affirms that this document does not contain a social security number.

KNOW ALL MEN BY THESE PRESENTS, That the undersigned hereby certifies that:

Pediment Gold LLC
1529 Greg Street
Sparks, Nevada 89431

has located the DU 36 Lode Mining Claim on the 11 day of April, 2007 whose dimensions are approximately 1500 feet by 600 feet. By this Declaration and such location, the above named locator(s) claim all veins, lodes, ledges, deposits and surface ground within the boundaries of said claim.

Said claim is a lode it being situated in the above mentioned county and state, and it is distinctly marked on the ground so that its boundaries may be readily traced by four 2" x 2" wooden posts four feet long. Each monument is marked with a scribed metal tag, which states the claim name and number, and the location of the monument with respect to the claim.

Beginning at the NE corner (Cor. No. 1), thence 600 feet south to the SE Corner (Cor. No. 2), thence 1500 feet west to the SW Corner (Cor. No. 3), thence 600 feet north to the NW Corner (Cor. No. 4), thence 1500 feet east to the Point of Beginning.


The Claim is approximately 1500 feet long and 600 feet wide, such that 10 feet are claimed in a easterly direction and 1490 feet in a westerly direction from the point of discovery (monument of location), at which the Notice of Location was posted, together with 300 feet on each side of the monument of location and center line of the Claim. The general course of the lode or vein is from the easterly to the westerly direction.

This claim is located in all or part of the following quarter section(s):

NE 1/4 of Section 5 , T 32 N, R 49 E, M.D.M.
NW 1/4 of Section 4 , T 32 N, R 49 E, M.D.M.
SE 1/4 of Section 5 , T 32 N, R 49 E, M.D.M.
SW 1/4 of Section 4 , T 32 N, R 49 E, M.D.M.

in EUREKA County, State of Nevada.

The work of location consisted of making a claim map as provided in N.R.S. 517.040.


Agent - Alan R. Day

DOC # 0210237

07/09/2007

03 33 PM

Official Record

Recording requested By
PEDIMENT GOLD LLC

Eureka County - NV
Mike Rebaleati - Recorder

Fee: \$20.50 Page 1 of 1
RPTT Recorded By FES
Book- 0459 Page- 0329



0210237

AFTER RECORDING RETURN TO:

Pediment Gold LLC
1529 Greg Street
Sparks, Nevada 89431

**CERTIFICATE OF LOCATION
LODE MINING CLAIM
EUREKA COUNTY, NEVADA**

The undersigned affirms that this document does not contain a social security number.

KNOW ALL MEN BY THESE PRESENTS, That the undersigned hereby certifies that:

Pediment Gold LLC
1529 Greg Street
Sparks, Nevada 89431

has located the DU 37 Lode Mining Claim on the 11 day of April, 2007 whose dimensions are approximately 1500 feet by 600 feet. By this Declaration and such location, the above named locator(s) claim all veins, lodes, ledges, deposits and surface ground within the boundaries of said claim.

Said claim is a lode it being situated in the above mentioned county and state, and it is distinctly marked on the ground so that its boundaries may be readily traced by four 2" x 2" wooden posts four feet long. Each monument is marked with a scribed metal tag, which states the claim name and number, and the location of the monument with respect to the claim.

Beginning at the NE corner (Cor. No. 1), thence 600 feet south to the SE Corner (Cor. No. 2), thence 1500 feet west to the SW Corner (Cor. No. 3), thence 600 feet north to the NW Corner (Cor. No. 4), thence 1500 feet east to the Point of Beginning.

The Claim is approximately 1500 feet long and 600 feet wide, such that 1490 feet are claimed in a easterly direction and 10 feet in a westerly direction from the point of discovery (monument of location), at which the Notice of Location was posted, together with 300 feet on each side of the monument of location and center line of the Claim. The general course of the lode or vein is from the easterly to the westerly direction.

This claim is located in all or part of the following quarter section(s):

NE 1/4 of Section 4, T 32 N, R 49 E, M.D.M.
NW 1/4 of Section 4, T 32 N, R 49 E, M.D.M.

in EUREKA County, State of Nevada.

The work of location consisted of making a claim map as provided in N.R.S. 517.040.

Agent - Alan R. Day

DOC # 0210238

07/09/2007

03:33 PM

Official Record

Recording requested By
PEDIMENT GOLD LLC

Eureka County - NV

Mike Rebaleati - Recorder

Fee \$20.50

Page 1 of 1

RPT1

Recorded By FES

Book- 0459 Page- 0330



AFTER RECORDING RETURN TO:

Pediment Gold LLC
1529 Greg Street
Sparks, Nevada 89431

CERTIFICATE OF LOCATION
LODE MINING CLAIM
EUREKA COUNTY, NEVADA

The undersigned affirms that this document does not contain a social security number.

KNOW ALL MEN BY THESE PRESENTS, That the undersigned hereby certifies that:

Pediment Gold LLC
1529 Greg Street
Sparks, Nevada 89431

has located the DU 38 Lode Mining Claim on the 11 day of April, 2007 whose dimensions are approximately 1500 feet by 600 feet. By this Declaration and such location, the above named locator(s) claim all veins, lodes, ledges, deposits and surface ground within the boundaries of said claim.

Said claim is a lode it being situated in the above mentioned county and state, and it is distinctly marked on the ground so that its boundaries may be readily traced by four 2" x 2" wooden posts four feet long. Each monument is marked with a scribed metal tag, which states the claim name and number, and the location of the monument with respect to the claim.

Beginning at the NE corner (Cor. No. 1), thence 600 feet south to the SE Corner (Cor. No. 2), thence 1500 feet west to the SW Corner (Cor. No. 3), thence 600 feet north to the NW Corner (Cor. No. 4), thence 1500 feet east to the Point of Beginning.

The Claim is approximately 1500 feet long and 600 feet wide, such that 10 feet are claimed in a easterly direction and 1490 feet in a westerly direction from the point of discovery (monument of location), at which the Notice of Location was posted, together with 300 feet on each side of the monument of location and center line of the Claim. The general course of the lode or vein is from the easterly to the westerly direction.

This claim is located in all or part of the following quarter section(s):

NE 1/4 of Section 5, T 32 N, R 49 E, M.D.M.
NW 1/4 of Section 4, T 32 N, R 49 E, M.D.M.
SW 1/4 of Section 4, T 32 N, R 49 E, M.D.M.

in EUREKA County, State of Nevada.

The work of location consisted of making a claim map as provided in N.R.S. 517.040.


Agent - Alan R. Day

DOC # 0210239

07/09/2007

03 33 PM

Official Record

Recording requested By
PEDIMENT GOLD LLC

Eureka County - NV

Mike Rebaleati - Recorder

Fee: \$20.50

Page 1 of 1

RPTT:

Recorded By: FES

Book- 0459 Page-

0331



0210239

AFTER RECORDING RETURN TO:

Pediment Gold LLC
1529 Greg Street
Sparks, Nevada 89431

CERTIFICATE OF LOCATION
LODE MINING CLAIM
EUREKA COUNTY, NEVADA

The undersigned affirms that this document does not contain a social security number.

KNOW ALL MEN BY THESE PRESENTS, That the undersigned hereby certifies that:

Pediment Gold LLC
1529 Greg Street
Sparks, Nevada 89431

has located the DU 39 Lode Mining Claim on the 11 day of April, 2007 whose dimensions are approximately 1500 feet by 600 feet. By this Declaration and such location, the above named locator(s) claim all veins, lodes, ledges, deposits and surface ground within the boundaries of said claim.

Said claim is a lode it being situated in the above mentioned county and state, and it is distinctly marked on the ground so that its boundaries may be readily traced by four 2" x 2" wooden posts four feet long. Each monument is marked with a scribed metal tag, which states the claim name and number, and the location of the monument with respect to the claim.

Beginning at the NE corner (Cor. No. 1), thence 600 feet south to the SE Corner (Cor. No. 2), thence 1500 feet west to the SW Corner (Cor. No. 3), thence 600 feet north to the NW Corner (Cor. No. 4), thence 1500 feet east to the Point of Beginning.

The Claim is approximately 1500 feet long and 600 feet wide, such that 1490 feet are claimed in a easterly direction and 10 feet in a westerly direction from the point of discovery (monument of location), at which the Notice of Location was posted, together with 300 feet on each side of the monument of location and center line of the Claim. The general course of the lode or vein is from the easterly to the westerly direction.

This claim is located in all or part of the following quarter section(s):

NE 1/4 of Section 4 , T 32 N, R 49 E, M.D.M.
NW 1/4 of Section 4 , T 32 N, R 49 E, M.D.M.
SE 1/4 of Section 4 , T 32 N, R 49 E, M.D.M.
SW 1/4 of Section 4 , T 32 N, R 49 E, M.D.M.

in EUREKA County, State of Nevada.

The work of location consisted of making a claim map as provided in N.R.S. 517.040.


Agent - Alan R. Day

DOC # 0210240

07/09/2007

03:33 PM

Official Record

Recording requested By
PEDIMENT GOLD LLC

Eureka County - NV

Mike Rebaleati - Recorder

Fee: \$20.50

Page 1 of 1

RPTT

Recorded By FES

Book- 0459 Page- 0332



AFTER RECORDING RETURN TO:

Pediment Gold LLC
1529 Greg Street
Sparks, Nevada 89431

CERTIFICATE OF LOCATION
LODE MINING CLAIM
EUREKA COUNTY, NEVADA

The undersigned affirms that this document does not contain a social security number.

KNOW ALL MEN BY THESE PRESENTS, That the undersigned hereby certifies that:

Pediment Gold LLC
1529 Greg Street
Sparks, Nevada 89431

has located the DU 40 Lode Mining Claim on the 11 day of April, 2007 whose dimensions are approximately 1500 feet by 600 feet. By this Declaration and such location, the above named locator(s) claim all veins, lodes, ledges, deposits and surface ground within the boundaries of said claim.

Said claim is a lode it being situated in the above mentioned county and state, and it is distinctly marked on the ground so that its boundaries may be readily traced by four 2" x 2" wooden posts four feet long. Each monument is marked with a scribed metal tag, which states the claim name and number, and the location of the monument with respect to the claim.

Beginning at the NE corner (Cor. No. 1), thence 600 feet south to the SE Corner (Cor. No. 2), thence 1500 feet west to the SW Corner (Cor. No. 3), thence 600 feet north to the NW Corner (Cor. No. 4), thence 1500 feet east to the Point of Beginning.

The Claim is approximately 1500 feet long and 600 feet wide, such that 10 feet are claimed in a easterly direction and 1490 feet in a westerly direction from the point of discovery (monument of location), at which the Notice of Location was posted, together with 300 feet on each side of the monument of location and center line of the Claim. The general course of the lode or vein is from the easterly to the westerly direction.

This claim is located in all or part of the following quarter section(s):

SE 1/4 of Section 5 , T 32 N, R 49 E, M.D.M.
SW 1/4 of Section 4 , T 32 N, R 49 E, M.D.M.

in EUREKA County, State of Nevada.

The work of location consisted of making a claim map as provided in N.R.S. 517.040.


Agent -- Alan R. Day

DOC # 0210241

07/09/2007

03:33 PM

Official Record

Recording requested By
PEDIMENT GOLD LLC

Eureka County - NV

Mike Rebaleati - Recorder

Fee: \$20.50

Page 1 of 1

RPTT

Recorded By: FES

Book- 0459 Page- 0333



AFTER RECORDING RETURN TO:

Pediment Gold LLC
1529 Greg Street
Sparks, Nevada 89431

CERTIFICATE OF LOCATION
LODE MINING CLAIM
EUREKA COUNTY, NEVADA

The undersigned affirms that this document does not contain a social security number.

KNOW ALL MEN BY THESE PRESENTS, That the undersigned hereby certifies that:

Pediment Gold LLC
1529 Greg Street
Sparks, Nevada 89431

has located the DU 41 Lode Mining Claim on the 11 day of April, 2007 whose dimensions are approximately 1500 feet by 600 feet. By this Declaration and such location, the above named locator(s) claim all veins, lodes, ledges, deposits and surface ground within the boundaries of said claim.

Said claim is a lode it being situated in the above mentioned county and state, and it is distinctly marked on the ground so that its boundaries may be readily traced by four 2" x 2" wooden posts four feet long. Each monument is marked with a scribed metal tag, which states the claim name and number, and the location of the monument with respect to the claim.

Beginning at the NE corner (Cor. No. 1), thence 600 feet south to the SE Corner (Cor. No. 2), thence 1500 feet west to the SW Corner (Cor. No. 3), thence 600 feet north to the NW Corner (Cor. No. 4), thence 1500 feet east to the Point of Beginning.

The Claim is approximately 1500 feet long and 600 feet wide, such that 1490 feet are claimed in a easterly direction and 10 feet in a westerly direction from the point of discovery (monument of location), at which the Notice of Location was posted, together with 300 feet on each side of the monument of location and center line of the Claim. The general course of the lode or vein is from the easterly to the westerly direction.

This claim is located in all or part of the following quarter section(s):

SE 1/4 of Section 4 , T 32 N, R 49 E, M.D.M.
SW 1/4 of Section 4 , T 32 N, R 49 E, M.D.M.

in EUREKA County, State of Nevada.

The work of location consisted of making a claim map as provided in N.R.S. 517.040.


Agent - Alan R. Day

DOC # 0210242

07/09/2007

03 33 PM

Official Record

Recording requested By
PEDIMENT GOLD LLC

Eureka County - NV

Mike Rebaleati - Recorder

Fee: \$20.50

Page 1 of 1

RPTT:

Recorded By FES

Book- 0459 Page- 0334



0210242

AFTER RECORDING RETURN TO:

Pediment Gold LLC
1529 Greg Street
Sparks, Nevada 89431

CERTIFICATE OF LOCATION
LODE MINING CLAIM
EUREKA COUNTY, NEVADA

The undersigned affirms that this document does not contain a social security number.

KNOW ALL MEN BY THESE PRESENTS, That the undersigned hereby certifies that:

Pediment Gold LLC
1529 Greg Street
Sparks, Nevada 89431

has located the DU 42 Lode Mining Claim on the 11 day of April, 2007 whose dimensions are approximately 1500 feet by 600 feet. By this Declaration and such location, the above named locator(s) claim all veins, lodes, ledges, deposits and surface ground within the boundaries of said claim.

Said claim is a lode it being situated in the above mentioned county and state, and it is distinctly marked on the ground so that its boundaries may be readily traced by four 2" x 2" wooden posts four feet long. Each monument is marked with a scribed metal tag, which states the claim name and number, and the location of the monument with respect to the claim.

Beginning at the NE corner (Cor. No. 1), thence 600 feet south to the SE Corner (Cor. No. 2), thence 1500 feet west to the SW Corner (Cor. No. 3), thence 600 feet north to the NW Corner (Cor. No. 4), thence 1500 feet east to the Point of Beginning.

The Claim is approximately 1500 feet long and 600 feet wide, such that 10 feet are claimed in a easterly direction and 1490 feet in a westerly direction from the point of discovery (monument of location), at which the Notice of Location was posted, together with 300 feet on each side of the monument of location and center line of the Claim. The general course of the lode or vein is from the easterly to the westerly direction.

This claim is located in all or part of the following quarter section(s):

SE 1/4 of Section 5, T 32 N, R 49 E, M.D.M.
SW 1/4 of Section 4, T 32 N, R 49 E, M.D.M.

in EUREKA County, State of Nevada.

The work of location consisted of making a claim map as provided in N.R.S. 517.040.


Agent - Alan R. Day

DOC # 0210243

07/09/2007

03 33 PM

Official Record

Recording requested By
PEDIMENT GOLD LLC

Eureka County - NV

Mike Rebaleati - Recorder

Fee: \$20.50

Page 1 of 1

RPTT:

Recorded By FES

Book- 0459 Page- 0335



AFTER RECORDING RETURN TO:

Pediment Gold LLC
1529 Greg Street
Sparks, Nevada 89431

CERTIFICATE OF LOCATION
LODE MINING CLAIM
EUREKA COUNTY, NEVADA

The undersigned affirms that this document does not contain a social security number.

KNOW ALL MEN BY THESE PRESENTS, That the undersigned hereby certifies that:

Pediment Gold LLC
1529 Greg Street
Sparks, Nevada 89431

has located the DU 43 Lode Mining Claim on the 11 day of April, 2007 whose dimensions are approximately 1500 feet by 600 feet. By this Declaration and such location, the above named locator(s) claim all veins, lodes, ledges, deposits and surface ground within the boundaries of said claim.

Said claim is a lode it being situated in the above mentioned county and state, and it is distinctly marked on the ground so that its boundaries may be readily traced by four 2" x 2" wooden posts four feet long. Each monument is marked with a scribed metal tag, which states the claim name and number, and the location of the monument with respect to the claim.

Beginning at the NE corner (Cor. No. 1), thence 600 feet south to the SE Corner (Cor. No. 2), thence 1500 feet west to the SW Corner (Cor. No. 3), thence 600 feet north to the NW Corner (Cor. No. 4), thence 1500 feet east to the Point of Beginning.

The Claim is approximately 1500 feet long and 600 feet wide, such that 1490 feet are claimed in a easterly direction and 10 feet in a westerly direction from the point of discovery (monument of location), at which the Notice of Location was posted, together with 300 feet on each side of the monument of location and center line of the Claim. The general course of the lode or vein is from the easterly to the westerly direction.

This claim is located in all or part of the following quarter section(s):

SE 1/4 of Section 4 , T 32 N, R 49 E, M.D.M.
SW 1/4 of Section 4 , T 32 N, R 49 E, M.D.M.

in EUREKA County, State of Nevada.

The work of location consisted of making a claim map as provided in N.R.S. 517.040.


Agent - Alan R. Day

DOC # 0210244

07/09/2007

03 33 PM

Official Record
Recording requested By
PEDIMENT GOLD LLC

Eureka County - NV
Mike Rebaleati - Recorder

Fee \$20.50

Page 1 of 1

RPTT

Recorded By: FES

Book- 0459 Page- 0336



AFTER RECORDING RETURN TO:

Pediment Gold LLC
1529 Greg Street
Sparks, Nevada 89431

CERTIFICATE OF LOCATION
LODE MINING CLAIM
EUREKA COUNTY, NEVADA

The undersigned affirms that this document does not contain a social security number.

KNOW ALL MEN BY THESE PRESENTS, That the undersigned hereby certifies that:

Pediment Gold LLC
1529 Greg Street
Sparks, Nevada 89431

has located the DU 44 Lode Mining Claim on the 11 day of April, 2007 whose dimensions are approximately 1500 feet by 600 feet. By this Declaration and such location, the above named locator(s) claim all veins, lodes, ledges, deposits and surface ground within the boundaries of said claim.

Said claim is a lode it being situated in the above mentioned county and state, and it is distinctly marked on the ground so that its boundaries may be readily traced by four 2" x 2" wooden posts four feet long. Each monument is marked with a scribed metal tag, which states the claim name and number, and the location of the monument with respect to the claim.

Beginning at the NE corner (Cor. No. 1), thence 600 feet south to the SE Corner (Cor. No. 2), thence 1500 feet west to the SW Corner (Cor. No. 3), thence 600 feet north to the NW Corner (Cor. No. 4), thence 1500 feet east to the Point of Beginning.

The Claim is approximately 1500 feet long and 600 feet wide, such that 10 feet are claimed in a easterly direction and 1490 feet in a westerly direction from the point of discovery (monument of location), at which the Notice of Location was posted, together with 300 feet on each side of the monument of location and center line of the Claim. The general course of the lode or vein is from the easterly to the westerly direction.

This claim is located in all or part of the following quarter section(s):

SE 1/4 of Section 5 , T 32 N, R 49 E, M.D.M.
SW 1/4 of Section 4 , T 32 N, R 49 E, M.D.M.

in EUREKA County, State of Nevada.

The work of location consisted of making a claim map as provided in N.R.S. 517.040.


Agent - Alan R. Day

DOC # 0210245

07/09/2007

03:33 PM

Official Record

Recording requested By
PEDIMENT GOLD LLC

Eureka County - NV

Mike Rebaleati - Recorder

Fee: \$20.50

Page 1 of 1

RPTT

Recorded By FES

Book- 0459 Page- 0337



0210245

AFTER RECORDING RETURN TO:

Pediment Gold LLC
1529 Greg Street
Sparks, Nevada 89431

CERTIFICATE OF LOCATION
LODE MINING CLAIM
EUREKA COUNTY, NEVADA

The undersigned affirms that this document does not contain a social security number.

KNOW ALL MEN BY THESE PRESENTS, That the undersigned hereby certifies that:

Pediment Gold LLC
1529 Greg Street
Sparks, Nevada 89431

has located the DU 45 Lode Mining Claim on the 11 day of April, 2007 whose dimensions are approximately 1500 feet by 600 feet. By this Declaration and such location, the above named locator(s) claim all veins, lodes, ledges, deposits and surface ground within the boundaries of said claim.

Said claim is a lode it being situated in the above mentioned county and state, and it is distinctly marked on the ground so that its boundaries may be readily traced by four 2" x 2" wooden posts four feet long. Each monument is marked with a scribed metal tag, which states the claim name and number, and the location of the monument with respect to the claim.

Beginning at the NE corner (Cor. No. 1), thence 600 feet south to the SE Corner (Cor. No. 2), thence 1500 feet west to the SW Corner (Cor. No. 3), thence 600 feet north to the NW Corner (Cor. No. 4), thence 1500 feet east to the Point of Beginning.

The Claim is approximately 1500 feet long and 600 feet wide, such that 1490 feet are claimed in a easterly direction and 10 feet in a westerly direction from the point of discovery (monument of location), at which the Notice of Location was posted, together with 300 feet on each side of the monument of location and center line of the Claim. The general course of the lode or vein is from the easterly to the westerly direction.

This claim is located in all or part of the following quarter section(s):

SE 1/4 of Section 4 , T 32 N, R 49 E, M.D.M.

SW 1/4 of Section 4 , T 32 N, R 49 E, M.D.M.

in EUREKA County, State of Nevada.

The work of location consisted of making a claim map as provided in N.R.S. 517.040.


Agent - Alan R. Day

AFTER RECORDING RETURN TO:

Pediment Gold LLC
1529 Greg Street
Sparks, Nevada 89431

CERTIFICATE OF LOCATION
LODE MINING CLAIM
EUREKA COUNTY, NEVADA



The undersigned affirms that this document does not contain a social security number.

KNOW ALL MEN BY THESE PRESENTS, That the undersigned hereby certifies that:

Pediment Gold LLC
1529 Greg Street
Sparks, Nevada 89431

has located the DU 46 Lode Mining Claim on the 11 day of April, 2007 whose dimensions are approximately 1500 feet by 400 feet. By this Declaration and such location, the above named locator(s) claim all veins, lodes, ledges, deposits and surface ground within the boundaries of said claim.

Said claim is a lode it being situated in the above mentioned county and state, and it is distinctly marked on the ground so that its boundaries may be readily traced by four 2" x 2" wooden posts four feet long. Each monument is marked with a scribed metal tag, which states the claim name and number, and the location of the monument with respect to the claim.

Beginning at the NE corner (Cor. No. 1), thence 400 feet south to the SE Corner (Cor. No. 2), thence 1500 feet west to the SW Corner (Cor. No. 3), thence 400 feet north to the NW Corner (Cor. No. 4), thence 1500 feet east to the Point of Beginning.

The Claim is approximately 1500 feet long and 400 feet wide, such that 10 feet are claimed in a easterly direction and 1490 feet in a westerly direction from the point of discovery (monument of location), at which the Notice of Location was posted, together with 200 feet on each side of the monument of location and center line of the Claim. The general course of the lode or vein is from the easterly to the westerly direction.

This claim is located in all or part of the following quarter section(s):

- NE 1/4 of Section 8 , T 32 N, R 49 E, M.D.M.
- NW 1/4 of Section 9 , T 32 N, R 49 E, M.D.M.
- SE 1/4 of Section 5 , T 32 N, R 49 E, M.D.M.
- SW 1/4 of Section 4 , T 32 N, R 49 E, M.D.M.

in EUREKA County, State of Nevada.

The work of location consisted of making a claim map as provided in N.R.S. 517.040.

Agent - Alan R. Day

DOC # 0210247

07/09/2007

03:33 PM

Official Record

Recording requested By
PEDIMENT GOLD LLC

Eureka County - NV
Mike Rebaleati - Recorder

Fee: \$20.50

Page 1 of 1

RPTT:

Recorded By: FES

Book- 0459 Page- 0339



AFTER RECORDING RETURN TO:

Pediment Gold LLC
1529 Greg Street
Sparks, Nevada 89431

CERTIFICATE OF LOCATION
LODE MINING CLAIM
EUREKA COUNTY, NEVADA

The undersigned affirms that this document does not contain a social security number.

KNOW ALL MEN BY THESE PRESENTS, That the undersigned hereby certifies that:

Pediment Gold LLC
1529 Greg Street
Sparks, Nevada 89431

has located the DU 47 Lode Mining Claim on the 11 day of April, 2007 whose dimensions are approximately 1500 feet by 400 feet. By this Declaration and such location, the above named locator(s) claim all veins, lodes, ledges, deposits and surface ground within the boundaries of said claim.

Said claim is a lode it being situated in the above mentioned county and state, and it is distinctly marked on the ground so that its boundaries may be readily traced by four 2" x 2" wooden posts four feet long. Each monument is marked with a scribed metal tag, which states the claim name and number, and the location of the monument with respect to the claim.

Beginning at the NE corner (Cor. No. 1), thence 400 feet south to the SE Corner (Cor. No. 2), thence 1500 feet west to the SW Corner (Cor. No. 3), thence 400 feet north to the NW Corner (Cor. No. 4), thence 1500 feet east to the Point of Beginning.

The Claim is approximately 1500 feet long and 400 feet wide, such that 1490 feet are claimed in a easterly direction and 10 feet in a westerly direction from the point of discovery (monument of location), at which the Notice of Location was posted, together with 200 feet on each side of the monument of location and center line of the Claim. The general course of the lode or vein is from the easterly to the westerly direction.

This claim is located in all or part of the following quarter section(s):

NW 1/4 of Section 9, T 32 N, R 49 E, M.D.M.
SE 1/4 of Section 4, T 32 N, R 49 E, M.D.M.
SW 1/4 of Section 4, T 32 N, R 49 E, M.D.M.

in EUREKA County, State of Nevada.

The work of location consisted of making a claim map as provided in N.R.S. 517.040.


Agent - Alan R. Day

DOC # 0210248

07/09/2007

03:33 PM

Official Record

Recording requested By
PEDIMENT GOLD LLC

Eureka County - NV

Mike Rebaleati - Recorder

Fee \$20.50

Page 1 of 1

RPTT:

Recorded By: FES

Book- 0459 Page- 0340



AFTER RECORDING RETURN TO:

Pediment Gold LLC
1529 Greg Street
Sparks, Nevada 89431

CERTIFICATE OF LOCATION
LODE MINING CLAIM
EUREKA COUNTY, NEVADA

The undersigned affirms that this document does not contain a social security number.

KNOW ALL MEN BY THESE PRESENTS, That the undersigned hereby certifies that:

Pediment Gold LLC
1529 Greg Street
Sparks, Nevada 89431

has located the DU 48 Lode Mining Claim on the 11 day of April, 2007 whose dimensions are approximately 1500 feet by 600 feet. By this Declaration and such location, the above named locator(s) claim all veins, lodes, ledges, deposits and surface ground within the boundaries of said claim.

Said claim is a lode it being situated in the above mentioned county and state, and it is distinctly marked on the ground so that its boundaries may be readily traced by four 2" x 2" wooden posts four feet long. Each monument is marked with a scribed metal tag, which states the claim name and number, and the location of the monument with respect to the claim.

Beginning at the NE corner (Cor. No. 1), thence 600 feet south to the SE Corner (Cor. No. 2), thence 1500 feet west to the SW Corner (Cor. No. 3), thence 600 feet north to the NW Corner (Cor. No. 4), thence 1500 feet east to the Point of Beginning.

The Claim is approximately 1500 feet long and 600 feet wide, such that 10 feet are claimed in a easterly direction and 1490 feet in a westerly direction from the point of discovery (monument of location), at which the Notice of Location was posted, together with 300 feet on each side of the monument of location and center line of the Claim. The general course of the lode or vein is from the easterly to the westerly direction.

This claim is located in all or part of the following quarter section(s):

SE 1/4 of Section 33 , T 33 N, R 49 E, M.D.M.
SW 1/4 of Section 33 , T 33 N, R 49 E, M.D.M.

in EUREKA County, State of Nevada.

The work of location consisted of making a claim map as provided in N.R.S. 517.040.


Agent - Alan R. Day

DOC # 0210249

07/09/2007

03:33 PM

Official Record

Recording requested By
PEDIMENT GOLD LLC

Eureka County - NV

Mike Rebaleati - Recorder

Fee: \$20.50

Page 1 of 1

RPTT:

Recorded By: FES

Book- 0459 Page- 0341



0210249

AFTER RECORDING RETURN TO:

Pediment Gold LLC
1529 Greg Street
Sparks, Nevada 89431

CERTIFICATE OF LOCATION
LODE MINING CLAIM
EUREKA COUNTY, NEVADA

The undersigned affirms that this document does not contain a social security number.

KNOW ALL MEN BY THESE PRESENTS, That the undersigned hereby certifies that:

Pediment Gold LLC
1529 Greg Street
Sparks, Nevada 89431

has located the DU 49 Lode Mining Claim on the 11 day of April, 2007 whose dimensions are approximately 1500 feet by 600 feet. By this Declaration and such location, the above named locator(s) claim all veins, lodes, ledges, deposits and surface ground within the boundaries of said claim.

Said claim is a lode it being situated in the above mentioned county and state, and it is distinctly marked on the ground so that its boundaries may be readily traced by four 2" x 2" wooden posts four feet long. Each monument is marked with a scribed metal tag, which states the claim name and number, and the location of the monument with respect to the claim.

Beginning at the NE corner (Cor. No. 1), thence 600 feet south to the SE Corner (Cor. No. 2), thence 1500 feet west to the SW Corner (Cor. No. 3), thence 600 feet north to the NW Corner (Cor. No. 4), thence 1500 feet east to the Point of Beginning.

The Claim is approximately 1500 feet long and 600 feet wide, such that 1490 feet are claimed in a easterly direction and 10 feet in a westerly direction from the point of discovery (monument of location), at which the Notice of Location was posted, together with 300 feet on each side of the monument of location and center line of the Claim. The general course of the lode or vein is from the easterly to the westerly direction.

This claim is located in all or part of the following quarter section(s):

SE 1/4 of Section 33 , T 33 N, R 49 E, M.D.M.
SW 1/4 of Section 34 , T 33 N, R 49 E, M.D.M.

in EUREKA County, State of Nevada.

The work of location consisted of making a claim map as provided in N.R.S. 517.040.


Agent -- Alan R. Day



0210250

AFTER RECORDING RETURN TO:

Pediment Gold LLC
1529 Greg Street
Sparks, Nevada 89431

CERTIFICATE OF LOCATION
LODE MINING CLAIM
EUREKA COUNTY, NEVADA

The undersigned affirms that this document does not contain a social security number.

KNOW ALL MEN BY THESE PRESENTS, That the undersigned hereby certifies that:

Pediment Gold LLC
1529 Greg Street
Sparks, Nevada 89431

has located the DU 50 Lode Mining Claim on the 11 day of April, 2007 whose dimensions are approximately 1500 feet by 600 feet. By this Declaration and such location, the above named locator(s) claim all veins, lodes, ledges, deposits and surface ground within the boundaries of said claim.

Said claim is a lode it being situated in the above mentioned county and state, and it is distinctly marked on the ground so that its boundaries may be readily traced by four 2" x 2" wooden posts four feet long. Each monument is marked with a scribed metal tag, which states the claim name and number, and the location of the monument with respect to the claim.

Beginning at the NE corner (Cor. No. 1), thence 600 feet south to the SE Corner (Cor. No. 2), thence 1500 feet west to the SW Corner (Cor. No. 3), thence 600 feet north to the NW Corner (Cor. No. 4), thence 1500 feet east to the Point of Beginning.

The Claim is approximately 1500 feet long and 600 feet wide, such that 10 feet are claimed in a easterly direction and 1490 feet in a westerly direction from the point of discovery (monument of location), at which the Notice of Location was posted, together with 300 feet on each side of the monument of location and center line of the Claim. The general course of the lode or vein is from the easterly to the westerly direction.

This claim is located in all or part of the following quarter section(s):

NE 1/4 of Section 4 , T 32 N, R 49 E, M.D.M.
NW 1/4 of Section 4 , T 32 N, R 49 E, M.D.M.
SE 1/4 of Section 33 , T 33 N, R 49 E, M.D.M.
SW 1/4 of Section 33 , T 33 N, R 49 E, M.D.M.

in EUREKA County, State of Nevada.

The work of location consisted of making a claim map as provided in N.R.S. 517.040.

A handwritten signature in black ink, appearing to read "Alan R. Day".
Agent - Alan R. Day

DOC # 0210251

07/09/2007

03 33 PM

Official Record

Recording requested By
PEDIMENT GOLD LLC

Eureka County - NV

Mike Rebaleati - Recorder

Fee: \$20.50

Page 1 of 1

RPTT:

Recorded By: FES

Book- 0459 Page- 0343



0210251

AFTER RECORDING RETURN TO:

Pediment Gold LLC
1529 Greg Street
Sparks, Nevada 89431

CERTIFICATE OF LOCATION
LODE MINING CLAIM
EUREKA COUNTY, NEVADA

The undersigned affirms that this document does not contain a social security number.

KNOW ALL MEN BY THESE PRESENTS, That the undersigned hereby certifies that:

Pediment Gold LLC
1529 Greg Street
Sparks, Nevada 89431

has located the DU 51 Lode Mining Claim on the 11 day of April, 2007 whose dimensions are approximately 1500 feet by 600 feet. By this Declaration and such location, the above named locator(s) claim all veins, lodes, ledges, deposits and surface ground within the boundaries of said claim.

Said claim is a lode it being situated in the above mentioned county and state, and it is distinctly marked on the ground so that its boundaries may be readily traced by four 2" x 2" wooden posts four feet long. Each monument is marked with a scribed metal tag, which states the claim name and number, and the location of the monument with respect to the claim.

Beginning at the NE corner (Cor. No. 1), thence 600 feet south to the SE Corner (Cor. No. 2), thence 1500 feet west to the SW Corner (Cor. No. 3), thence 600 feet north to the NW Corner (Cor. No. 4), thence 1500 feet east to the Point of Beginning.


The Claim is approximately 1500 feet long and 600 feet wide, such that 1490 feet are claimed in a easterly direction and 10 feet in a westerly direction from the point of discovery (monument of location), at which the Notice of Location was posted, together with 300 feet on each side of the monument of location and center line of the Claim. The general course of the lode or vein is from the easterly to the westerly direction.

This claim is located in all or part of the following quarter section(s):

NE 1/4 of Section 4 , T 32 N, R 49 E, M.D.M.
NW 1/4 of Section 3 , T 32 N, R 49 E, M.D.M.
SE 1/4 of Section 33 , T 33 N, R 49 E, M.D.M.
SW 1/4 of Section 34 , T 33 N, R 49 E, M.D.M.

in EUREKA County, State of Nevada.

The work of location consisted of making a claim map as provided in N.R.S. 517.040.


Agent - Alan R. Day

DOC # 0210252

07/09/2007

03:33 PM

Official Record

Recording requested By
PEDIMENT GOLD LLC

Eureka County - NV

Mike Rebaleati - Recorder

Fee \$20.50

Page 1 of 1

RPTT

Recorded By FES

Book- 0459 Page- 0344



AFTER RECORDING RETURN TO:

Pediment Gold LLC
1529 Greg Street
Sparks, Nevada 89431

CERTIFICATE OF LOCATION
LODE MINING CLAIM
EUREKA COUNTY, NEVADA

The undersigned affirms that this document does not contain a social security number.

KNOW ALL MEN BY THESE PRESENTS, That the undersigned hereby certifies that:

Pediment Gold LLC
1529 Greg Street
Sparks, Nevada 89431

has located the DU 52 Lode Mining Claim on the 11 day of April, 2007 whose dimensions are approximately 1500 feet by 600 feet. By this Declaration and such location, the above named locator(s) claim all veins, lodes, ledges, deposits and surface ground within the boundaries of said claim.

Said claim is a lode it being situated in the above mentioned county and state, and it is distinctly marked on the ground so that its boundaries may be readily traced by four 2" x 2" wooden posts four feet long. Each monument is marked with a scribed metal tag, which states the claim name and number, and the location of the monument with respect to the claim.

Beginning at the NE corner (Cor. No. 1), thence 600 feet south to the SE Corner (Cor. No. 2), thence 1500 feet west to the SW Corner (Cor. No. 3), thence 600 feet north to the NW Corner (Cor. No. 4), thence 1500 feet east to the Point of Beginning.


The Claim is approximately 1500 feet long and 600 feet wide, such that 10 feet are claimed in a easterly direction and 1490 feet in a westerly direction from the point of discovery (monument of location), at which the Notice of Location was posted, together with 300 feet on each side of the monument of location and center line of the Claim. The general course of the lode or vein is from the easterly to the westerly direction.

This claim is located in all or part of the following quarter section(s):

NE 1/4 of Section 4 , T 32 N, R 49 E, M.D.M.
NW 1/4 of Section 4 , T 32 N, R 49 E, M.D.M.

in EUREKA County, State of Nevada.

The work of location consisted of making a claim map as provided in N.R.S. 517.040.


Agent - Alan R. Day

DOC # 0210253

07/09/2007

03:33 PM

Official Record

Recording requested By
PEDIMENT GOLD LLC

Eureka County - NV
Mike Rebaleati - Recorder

Fee: \$20.50

Page 1 of 1

RPTT

Recorded By FES

Book- 0459 Page- 0345



AFTER RECORDING RETURN TO:

Pediment Gold LLC
1529 Greg Street
Sparks, Nevada 89431

**CERTIFICATE OF LOCATION
LODE MINING CLAIM
EUREKA COUNTY, NEVADA**

The undersigned affirms that this document does not contain a social security number.

KNOW ALL MEN BY THESE PRESENTS, That the undersigned hereby certifies that:

Pediment Gold LLC
1529 Greg Street
Sparks, Nevada 89431

has located the DU 53 Lode Mining Claim on the 11 day of April, 2007 whose dimensions are approximately 1500 feet by 600 feet. By this Declaration and such location, the above named locator(s) claim all veins, lodes, ledges, deposits and surface ground within the boundaries of said claim.

Said claim is a lode it being situated in the above mentioned county and state, and it is distinctly marked on the ground so that its boundaries may be readily traced by four 2" x 2" wooden posts four feet long. Each monument is marked with a scribed metal tag, which states the claim name and number, and the location of the monument with respect to the claim.

Beginning at the NE corner (Cor. No. 1), thence 600 feet south to the SE Corner (Cor. No. 2), thence 1500 feet west to the SW Corner (Cor. No. 3), thence 600 feet north to the NW Corner (Cor. No. 4), thence 1500 feet east to the Point of Beginning.

The Claim is approximately 1500 feet long and 600 feet wide, such that 1490 feet are claimed in a easterly direction and 10 feet in a westerly direction from the point of discovery (monument of location), at which the Notice of Location was posted, together with 300 feet on each side of the monument of location and center line of the Claim. The general course of the lode or vein is from the easterly to the westerly direction.

This claim is located in all or part of the following quarter section(s):

NE 1/4 of Section 4 , T 32 N, R 49 E, M.D.M.
NW 1/4 of Section 3 , T 32 N, R 49 E, M.D.M.

in EUREKA County, State of Nevada.

The work of location consisted of making a claim map as provided in N.R.S. 517.040.


Agent - Alan R. Day

DOC # 0210254

07/09/2007

03:33 PM

Official Record

Recording requested By
PEDIMENT GOLD LLC

Eureka County - NV

Mike Rebaleati - Recorder

Fee: \$20.50

Page 1 of 1

RPTT

Recorded By FES

Book- 0459 Page- 0346



0210254

AFTER RECORDING RETURN TO:

Pediment Gold LLC
1529 Greg Street
Sparks, Nevada 89431

CERTIFICATE OF LOCATION
LODE MINING CLAIM
EUREKA COUNTY, NEVADA

The undersigned affirms that this document does not contain a social security number.

KNOW ALL MEN BY THESE PRESENTS. That the undersigned hereby certifies that:

Pediment Gold LLC
1529 Greg Street
Sparks, Nevada 89431

has located the DU 54 Lode Mining Claim on the 11 day of April, 2007 whose dimensions are approximately 1500 feet by 600 feet. By this Declaration and such location, the above named locator(s) claim all veins, lodes, ledges, deposits and surface ground within the boundaries of said claim.

Said claim is a lode it being situated in the above mentioned county and state, and it is distinctly marked on the ground so that its boundaries may be readily traced by four 2" x 2" wooden posts four feet long. Each monument is marked with a scribed metal tag, which states the claim name and number, and the location of the monument with respect to the claim.

Beginning at the NE corner (Cor. No. 1), thence 600 feet south to the SE Corner (Cor. No. 2), thence 1500 feet west to the SW Corner (Cor. No. 3), thence 600 feet north to the NW Corner (Cor. No. 4), thence 1500 feet east to the Point of Beginning.


The Claim is approximately 1500 feet long and 600 feet wide, such that 10 feet are claimed in a easterly direction and 1490 feet in a westerly direction from the point of discovery (monument of location), at which the Notice of Location was posted, together with 300 feet on each side of the monument of location and center line of the Claim. The general course of the lode or vein is from the easterly to the westerly direction.

This claim is located in all or part of the following quarter section(s):

NE 1/4 of Section 4 , T 32 N, R 49 E, M.D.M.
NW 1/4 of Section 4 , T 32 N, R 49 E, M.D.M.

in EUREKA County, State of Nevada.

The work of location consisted of making a claim map as provided in N.R.S. 517.040.


Agent - Alan R. Day

DOC # 0210255

07/09/2007

03:33 PM

Official Record

Recording requested By
PEDIMENT GOLD LLC

Eureka County - NV

Mike Rebaleati - Recorder

Fee \$20.50

Page 1 of 1

RPTT:

Recorded By FES

Book- 0459 Page- 0347



AFTER RECORDING RETURN TO:

Pediment Gold LLC
1529 Greg Street
Sparks, Nevada 89431

**CERTIFICATE OF LOCATION
LODE MINING CLAIM
EUREKA COUNTY, NEVADA**

The undersigned affirms that this document does not contain a social security number.

KNOW ALL MEN BY THESE PRESENTS, That the undersigned hereby certifies that:

Pediment Gold LLC
1529 Greg Street
Sparks, Nevada 89431

has located the DU 55 Lode Mining Claim on the 11 day of April, 2007 whose dimensions are approximately 1500 feet by 600 feet. By this Declaration and such location, the above named locator(s) claim all veins, lodes, ledges, deposits and surface ground within the boundaries of said claim.

Said claim is a lode it being situated in the above mentioned county and state, and it is distinctly marked on the ground so that its boundaries may be readily traced by four 2" x 2" wooden posts four feet long. Each monument is marked with a scribed metal tag, which states the claim name and number, and the location of the monument with respect to the claim.

Beginning at the NE corner (Cor. No. 1), thence 600 feet south to the SE Corner (Cor. No. 2), thence 1500 feet west to the SW Corner (Cor. No. 3), thence 600 feet north to the NW Corner (Cor. No. 4), thence 1500 feet east to the Point of Beginning.

The Claim is approximately 1500 feet long and 600 feet wide, such that 1490 feet are claimed in a easterly direction and 10 feet in a westerly direction from the point of discovery (monument of location), at which the Notice of Location was posted, together with 300 feet on each side of the monument of location and center line of the Claim. The general course of the lode or vein is from the easterly to the westerly direction.

This claim is located in all or part of the following quarter section(s):

NE 1/4 of Section 4 , T 32 N, R 49 E, M.D.M.
NW 1/4 of Section 3 , T 32 N, R 49 E, M.D.M.

in EUREKA County, State of Nevada.

The work of location consisted of making a claim map as provided in N.R.S. 517.040.

Agent - Alan R. Day

DOC # 0210256

07/09/2007

03:33 PM

Official Record

Recording requested By
PEDIMENT GOLD LLC

Eureka County - NV

Mike Rebaleati - Recorder

Fee: \$20.50

Page 1 of 1

RPTT:

Recorded By: FES

Book- 0459 Page- 0348



AFTER RECORDING RETURN TO:

Pediment Gold LLC
1529 Greg Street
Sparks, Nevada 89431

**CERTIFICATE OF LOCATION
LODE MINING CLAIM
EUREKA COUNTY, NEVADA**

The undersigned affirms that this document does not contain a social security number.

KNOW ALL MEN BY THESE PRESENTS, That the undersigned hereby certifies that:

Pediment Gold LLC
1529 Greg Street
Sparks, Nevada 89431

has located the DU 56 Lode Mining Claim on the 11 day of April, 2007 whose dimensions are approximately 1500 feet by 600 feet. By this Declaration and such location, the above named locator(s) claim all veins, lodes, ledges, deposits and surface ground within the boundaries of said claim.

Said claim is a lode it being situated in the above mentioned county and state, and it is distinctly marked on the ground so that its boundaries may be readily traced by four 2" x 2" wooden posts four feet long. Each monument is marked with a scribed metal tag, which states the claim name and number, and the location of the monument with respect to the claim.

Beginning at the NE corner (Cor. No. 1), thence 600 feet south to the SE Corner (Cor. No. 2), thence 1500 feet west to the SW Corner (Cor. No. 3), thence 600 feet north to the NW Corner (Cor. No. 4), thence 1500 feet east to the Point of Beginning.

The Claim is approximately 1500 feet long and 600 feet wide, such that 10 feet are claimed in a easterly direction and 1490 feet in a westerly direction from the point of discovery (monument of location), at which the Notice of Location was posted, together with 300 feet on each side of the monument of location and center line of the Claim. The general course of the lode or vein is from the easterly to the westerly direction.

This claim is located in all or part of the following quarter section(s):

NE 1/4 of Section 4, T 32 N, R 49 E, M.D.M.
NW 1/4 of Section 4, T 32 N, R 49 E, M.D.M.

in EUREKA County, State of Nevada.

The work of location consisted of making a claim map as provided in N.R.S. 517.040.



Agent - Alan R. Day

DOC # 0210257

07/09/2007

03:33 PM

Official Record

Recording requested By
PEDIMENT GOLD LLC

Eureka County - NV

Mike Rebaleati - Recorder

Fee: \$20.50

Page 1 of 1

RPTT

Recorded By FES

Book- 0459 Page- 0349



0210257

AFTER RECORDING RETURN TO:

Pediment Gold LLC
1529 Greg Street
Sparks, Nevada 89431

**CERTIFICATE OF LOCATION
LODE MINING CLAIM
EUREKA COUNTY, NEVADA**

The undersigned affirms that this document does not contain a social security number.

KNOW ALL MEN BY THESE PRESENTS, That the undersigned hereby certifies that:

Pediment Gold LLC
1529 Greg Street
Sparks, Nevada 89431

has located the DU 57 Lode Mining Claim on the 11 day of April, 2007 whose dimensions are approximately 1500 feet by 600 feet. By this Declaration and such location, the above named locator(s) claim all veins, lodes, ledges, deposits and surface ground within the boundaries of said claim.

Said claim is a lode it being situated in the above mentioned county and state, and it is distinctly marked on the ground so that its boundaries may be readily traced by four 2" x 2" wooden posts four feet long. Each monument is marked with a scribed metal tag, which states the claim name and number, and the location of the monument with respect to the claim.

Beginning at the NE corner (Cor. No. 1), thence 600 feet south to the SE Corner (Cor. No. 2), thence 1500 feet west to the SW Corner (Cor. No. 3), thence 600 feet north to the NW Corner (Cor. No. 4), thence 1500 feet east to the Point of Beginning.

The Claim is approximately 1500 feet long and 600 feet wide, such that 1490 feet are claimed in a easterly direction and 10 feet in a westerly direction from the point of discovery (monument of location), at which the Notice of Location was posted, together with 300 feet on each side of the monument of location and center line of the Claim. The general course of the lode or vein is from the easterly to the westerly direction.

This claim is located in all or part of the following quarter section(s):

NE 1/4 of Section 4 , T 32 N, R 49 E, M.D.M.
NW 1/4 of Section 3 , T 32 N, R 49 E, M.D.M.

in EUREKA County, State of Nevada.

The work of location consisted of making a claim map as provided in N.R.S. 517.040.


Agent - Alan R. Day

DOC # 0210258

07/09/2007

03 33 PM

Official Record

Recording requested By
PEDIMENT GOLD LLC

Eureka County - NV

Mike Rebaleati - Recorder

Fee \$20.50

Page 1 of 1

RPTT

Recorded By: FES

Book - 0459 Page - 0350



0210258

AFTER RECORDING RETURN TO:

Pediment Gold LLC
1529 Greg Street
Sparks, Nevada 89431

CERTIFICATE OF LOCATION
LODE MINING CLAIM
EUREKA COUNTY, NEVADA

The undersigned affirms that this document does not contain a social security number.

KNOW ALL MEN BY THESE PRESENTS, That the undersigned hereby certifies that:

Pediment Gold LLC
1529 Greg Street
Sparks, Nevada 89431

has located the DU 58 Lode Mining Claim on the 11 day of April, 2007 whose dimensions are approximately 1500 feet by 600 feet. By this Declaration and such location, the above named locator(s) claim all veins, lodes, ledges, deposits and surface ground within the boundaries of said claim.

Said claim is a lode it being situated in the above mentioned county and state, and it is distinctly marked on the ground so that its boundaries may be readily traced by four 2" x 2" wooden posts four feet long. Each monument is marked with a scribed metal tag, which states the claim name and number, and the location of the monument with respect to the claim.

Beginning at the NE corner (Cor. No. 1), thence 600 feet south to the SE Corner (Cor. No. 2), thence 1500 feet west to the SW Corner (Cor. No. 3), thence 600 feet north to the NW Corner (Cor. No. 4), thence 1500 feet east to the Point of Beginning.


The Claim is approximately 1500 feet long and 600 feet wide, such that 10 feet are claimed in a easterly direction and 1490 feet in a westerly direction from the point of discovery (monument of location), at which the Notice of Location was posted, together with 300 feet on each side of the monument of location and center line of the Claim. The general course of the lode or vein is from the easterly to the westerly direction.

This claim is located in all or part of the following quarter section(s):

NE 1/4 of Section 4 , T 32 N, R 49 E, M.D.M.
SE 1/4 of Section 4 , T 32 N, R 49 E, M.D.M.

in EUREKA County, State of Nevada.

The work of location consisted of making a claim map as provided in N.R.S. 517.040.


Agent - Alan R. Day

AFTER RECORDING RETURN TO:

Pediment Gold LLC
1529 Greg Street
Sparks, Nevada 89431

**CERTIFICATE OF LOCATION
LODE MINING CLAIM
EUREKA COUNTY, NEVADA**



The undersigned affirms that this document does not contain a social security number.

KNOW ALL MEN BY THESE PRESENTS, That the undersigned hereby certifies that:

Pediment Gold LLC
1529 Greg Street
Sparks, Nevada 89431

has located the DU 59 Lode Mining Claim on the 11 day of April, 2007 whose dimensions are approximately 1500 feet by 600 feet. By this Declaration and such location, the above named locator(s) claim all veins, lodes, ledges, deposits and surface ground within the boundaries of said claim.

Said claim is a lode it being situated in the above mentioned county and state, and it is distinctly marked on the ground so that its boundaries may be readily traced by four 2" x 2" wooden posts four feet long. Each monument is marked with a scribed metal tag, which states the claim name and number, and the location of the monument with respect to the claim.

Beginning at the NE corner (Cor. No. 1), thence 600 feet south to the SE Corner (Cor. No. 2), thence 1500 feet west to the SW Corner (Cor. No. 3), thence 600 feet north to the NW Corner (Cor. No. 4), thence 1500 feet east to the Point of Beginning.

The Claim is approximately 1500 feet long and 600 feet wide, such that 1490 feet are claimed in a easterly direction and 10 feet in a westerly direction from the point of discovery (monument of location), at which the Notice of Location was posted, together with 300 feet on each side of the monument of location and center line of the Claim. The general course of the lode or vein is from the easterly to the westerly direction.

This claim is located in all or part of the following quarter section(s):

- NE 1/4 of Section 4 , T 32 N, R 49 E, M.D.M.
- NW 1/4 of Section 3 , T 32 N, R 49 E, M.D.M.
- SE 1/4 of Section 4 , T 32 N, R 49 E, M.D.M.
- SW 1/4 of Section 3 , T 32 N, R 49 E, M.D.M.

in EUREKA County, State of Nevada.

The work of location consisted of making a claim map as provided in N.R.S. 517.040.

Agent - Alan R. Day

DOC # 0210260

07/09/2007

03:33 PM

Official Record

Recording requested By
PEDIMENT GOLD LLC

Eureka County - NV

Mike Rebaleati - Recorder

Fee: \$20.50

Page 1 of 1

RPTT:

Recorded By: FES

Book- 0459 Page- 0352



AFTER RECORDING RETURN TO:

Pediment Gold LLC
1529 Greg Street
Sparks, Nevada 89431

**CERTIFICATE OF LOCATION
LODE MINING CLAIM
EUREKA COUNTY, NEVADA**

The undersigned affirms that this document does not contain a social security number.

KNOW ALL MEN BY THESE PRESENTS, That the undersigned hereby certifies that:

Pediment Gold LLC
1529 Greg Street
Sparks, Nevada 89431

has located the DU 60 Lode Mining Claim on the 11 day of April, 2007 whose dimensions are approximately 1500 feet by 600 feet. By this Declaration and such location, the above named locator(s) claim all veins, lodes, ledges, deposits and surface ground within the boundaries of said claim.

Said claim is a lode it being situated in the above mentioned county and state, and it is distinctly marked on the ground so that its boundaries may be readily traced by four 2" x 2" wooden posts four feet long. Each monument is marked with a scribed metal tag, which states the claim name and number, and the location of the monument with respect to the claim.

Beginning at the NE corner (Cor. No. 1), thence 600 feet south to the SE Corner (Cor. No. 2), thence 1500 feet west to the SW Corner (Cor. No. 3), thence 600 feet north to the NW Corner (Cor. No. 4), thence 1500 feet east to the Point of Beginning.

The Claim is approximately 1500 feet long and 600 feet wide, such that 10 feet are claimed in a easterly direction and 1490 feet in a westerly direction from the point of discovery (monument of location), at which the Notice of Location was posted, together with 300 feet on each side of the monument of location and center line of the Claim. The general course of the lode or vein is from the easterly to the westerly direction.

This claim is located in all or part of the following quarter section(s):

SE 1/4 of Section 4, T 32 N, R 49 E, M.D.M.

in EUREKA County, State of Nevada.

The work of location consisted of making a claim map as provided in N.R.S. 517.040.


Agent - Alan R. Day

AFTER RECORDING RETURN TO:

Pediment Gold LLC
1529 Greg Street
Sparks, Nevada 89431

CERTIFICATE OF LOCATION
LODE MINING CLAIM
EUREKA COUNTY, NEVADA



The undersigned affirms that this document does not contain a social security number.

KNOW ALL MEN BY THESE PRESENTS, That the undersigned hereby certifies that:

Pediment Gold LLC
1529 Greg Street
Sparks, Nevada 89431

has located the DU 61 Lode Mining Claim on the 11 day of April, 2007 whose dimensions are approximately 1500 feet by 600 feet. By this Declaration and such location, the above named locator(s) claim all veins, lodes, ledges, deposits and surface ground within the boundaries of said claim.

Said claim is a lode it being situated in the above mentioned county and state, and it is distinctly marked on the ground so that its boundaries may be readily traced by four 2" x 2" wooden posts four feet long. Each monument is marked with a scribed metal tag, which states the claim name and number, and the location of the monument with respect to the claim.

Beginning at the NE corner (Cor. No. 1), thence 600 feet south to the SE Corner (Cor. No. 2), thence 1500 feet west to the SW Corner (Cor. No. 3), thence 600 feet north to the NW Corner (Cor. No. 4), thence 1500 feet east to the Point of Beginning.


The Claim is approximately 1500 feet long and 600 feet wide, such that 1490 feet are claimed in a easterly direction and 10 feet in a westerly direction from the point of discovery (monument of location), at which the Notice of Location was posted, together with 300 feet on each side of the monument of location and center line of the Claim. The general course of the lode or vein is from the easterly to the westerly direction.

This claim is located in all or part of the following quarter section(s):

SE 1/4 of Section 4 , T 32 N, R 49 E, M.D.M.
SW 1/4 of Section 3 , T 32 N, R 49 E, M.D.M.

in EUREKA County, State of Nevada.

The work of location consisted of making a claim map as provided in N.R.S. 517.040.


Agent - Alan R. Day

DOC # 0210262

07/09/2007

03.33 PM

Official Record

Recording requested By
PEDIMENT GOLD LLC

Eureka County - NV

Mike Rebaleati - Recorder

Fee: \$20.50

Page 1 of 1

RPTT:

Recorded By FES

Book- 0459 Page- 0354



0210262

AFTER RECORDING RETURN TO:

Pediment Gold LLC
1529 Greg Street
Sparks, Nevada 89431

CERTIFICATE OF LOCATION
LODE MINING CLAIM
EUREKA COUNTY, NEVADA

The undersigned affirms that this document does not contain a social security number.

KNOW ALL MEN BY THESE PRESENTS, That the undersigned hereby certifies that:

Pediment Gold LLC
1529 Greg Street
Sparks, Nevada 89431

has located the DU 62 Lode Mining Claim on the 11 day of April, 2007 whose dimensions are approximately 1500 feet by 600 feet. By this Declaration and such location, the above named locator(s) claim all veins, lodes, ledges, deposits and surface ground within the boundaries of said claim.

Said claim is a lode it being situated in the above mentioned county and state, and it is distinctly marked on the ground so that its boundaries may be readily traced by four 2" x 2" wooden posts four feet long. Each monument is marked with a scribed metal tag, which states the claim name and number, and the location of the monument with respect to the claim.

Beginning at the NE corner (Cor. No. 1), thence 600 feet south to the SE Corner (Cor. No. 2), thence 1500 feet west to the SW Corner (Cor. No. 3), thence 600 feet north to the NW Corner (Cor. No. 4), thence 1500 feet east to the Point of Beginning.


The Claim is approximately 1500 feet long and 600 feet wide, such that 10 feet are claimed in a easterly direction and 1490 feet in a westerly direction from the point of discovery (monument of location), at which the Notice of Location was posted, together with 300 feet on each side of the monument of location and center line of the Claim. The general course of the lode or vein is from the easterly to the westerly direction.

This claim is located in all or part of the following quarter section(s):

SE 1/4 of Section 4 , T 32 N, R 49 E, M.D.M.

in EUREKA County, State of Nevada.

The work of location consisted of making a claim map as provided in N.R.S. 517.040.


Agent - Alan R. Day

DOC # 0210263

07/09/2007

03:33 PM

Official Record

Recording requested By
PEDIMENT GOLD LLC

Eureka County - NV

Mike Rebaleati - Recorder

Fee \$20.50

Page 1 of 1

RPTT:

Recorded By: FES

Book- 0459 Page- 0355

AFTER RECORDING RETURN TO:

Pediment Gold LLC
1529 Greg Street
Sparks, Nevada 89431

**CERTIFICATE OF LOCATION
LODE MINING CLAIM
EUREKA COUNTY, NEVADA**



The undersigned affirms that this document does not contain a social security number.

KNOW ALL MEN BY THESE PRESENTS, That the undersigned hereby certifies that:

Pediment Gold LLC
1529 Greg Street
Sparks, Nevada 89431

has located the DU 63 Lode Mining Claim on the 11 day of April, 2007 whose dimensions are approximately 1500 feet by 600 feet. By this Declaration and such location, the above named locator(s) claim all veins, lodes, ledges, deposits and surface ground within the boundaries of said claim.

Said claim is a lode it being situated in the above mentioned county and state, and it is distinctly marked on the ground so that its boundaries may be readily traced by four 2" x 2" wooden posts four feet long. Each monument is marked with a scribed metal tag, which states the claim name and number, and the location of the monument with respect to the claim.

Beginning at the NE corner (Cor. No. 1), thence 600 feet south to the SE Corner (Cor. No. 2), thence 1500 feet west to the SW Corner (Cor. No. 3), thence 600 feet north to the NW Corner (Cor. No. 4), thence 1500 feet east to the Point of Beginning.

The Claim is approximately 1500 feet long and 600 feet wide, such that 1490 feet are claimed in a easterly direction and 10 feet in a westerly direction from the point of discovery (monument of location), at which the Notice of Location was posted, together with 300 feet on each side of the monument of location and center line of the Claim. The general course of the lode or vein is from the easterly to the westerly direction.

This claim is located in all or part of the following quarter section(s):

SE 1/4 of Section 4 , T 32 N, R 49 E, M.D.M.
SW 1/4 of Section 3 , T 32 N, R 49 E, M.D.M.

in EUREKA County, State of Nevada.

The work of location consisted of making a claim map as provided in N.R.S. 517.040.


Agent - Alan R. Day

DOC # 0210264

07/09/2007

03:33 PM

Official Record

Recording requested By
PEDIMENT GOLD LLC

Eureka County - NV
Mike Rebaleati - Recorder

Fee: \$20.50

Page 1 of 1

RPTT

Recorded By: FES

Book- 0459 Page- 0356

AFTER RECORDING RETURN TO:

Pediment Gold LLC
1529 Greg Street
Sparks, Nevada 89431

**CERTIFICATE OF LOCATION
LODE MINING CLAIM
EUREKA COUNTY, NEVADA**



The undersigned affirms that this document does not contain a social security number.

KNOW ALL MEN BY THESE PRESENTS, That the undersigned hereby certifies that:

Pediment Gold LLC
1529 Greg Street
Sparks, Nevada 89431

has located the DU 64 Lode Mining Claim on the 11 day of April, 2007 whose dimensions are approximately 1500 feet by 600 feet. By this Declaration and such location, the above named locator(s) claim all veins, lodes, ledges, deposits and surface ground within the boundaries of said claim.

Said claim is a lode it being situated in the above mentioned county and state, and it is distinctly marked on the ground so that its boundaries may be readily traced by four 2" x 2" wooden posts four feet long. Each monument is marked with a scribed metal tag, which states the claim name and number, and the location of the monument with respect to the claim.

Beginning at the NE corner (Cor. No. 1), thence 600 feet south to the SE Corner (Cor. No. 2), thence 1500 feet west to the SW Corner (Cor. No. 3), thence 600 feet north to the NW Corner (Cor. No. 4), thence 1500 feet east to the Point of Beginning.


The Claim is approximately 1500 feet long and 600 feet wide, such that 10 feet are claimed in a easterly direction and 1490 feet in a westerly direction from the point of discovery (monument of location), at which the Notice of Location was posted, together with 300 feet on each side of the monument of location and center line of the Claim. The general course of the lode or vein is from the easterly to the westerly direction.

This claim is located in all or part of the following quarter section(s):

SE 1/4 of Section 4 , T 32 N, R 49 E, M.D.M.

in EUREKA County, State of Nevada.

The work of location consisted of making a claim map as provided in N.R.S. 517.040.


Agent - Alan R. Day

DOC # 0210265

07/09/2007

03 33 PM

Official Record

Recording requested By
PEDIMENT GOLD LLC

Eureka County - NV

Mike Rebaleati - Recorder

Fee \$20.50

Page 1 of 1

RPTT:

Recorded By: FES

Book- 0459 Page- 0357



AFTER RECORDING RETURN TO:

Pediment Gold LLC
1529 Greg Street
Sparks, Nevada 89431

**CERTIFICATE OF LOCATION
LODE MINING CLAIM
EUREKA COUNTY, NEVADA**

The undersigned affirms that this document does not contain a social security number.

KNOW ALL MEN BY THESE PRESENTS, That the undersigned hereby certifies that:

Pediment Gold LLC
1529 Greg Street
Sparks, Nevada 89431

has located the DU 65 Lode Mining Claim on the 11 day of April, 2007 whose dimensions are approximately 1500 feet by 600 feet. By this Declaration and such location, the above named locator(s) claim all veins, lodes, ledges, deposits and surface ground within the boundaries of said claim.

Said claim is a lode it being situated in the above mentioned county and state, and it is distinctly marked on the ground so that its boundaries may be readily traced by four 2" x 2" wooden posts four feet long. Each monument is marked with a scribed metal tag, which states the claim name and number, and the location of the monument with respect to the claim.

Beginning at the NE corner (Cor. No. 1), thence 600 feet south to the SE Corner (Cor. No. 2), thence 1500 feet west to the SW Corner (Cor. No. 3), thence 600 feet north to the NW Corner (Cor. No. 4), thence 1500 feet east to the Point of Beginning.

The Claim is approximately 1500 feet long and 600 feet wide, such that 1490 feet are claimed in a easterly direction and 10 feet in a westerly direction from the point of discovery (monument of location), at which the Notice of Location was posted, together with 300 feet on each side of the monument of location and center line of the Claim. The general course of the lode or vein is from the easterly to the westerly direction.

This claim is located in all or part of the following quarter section(s):

SE 1/4 of Section 4 , T 32 N, R 49 E, M.D.M.

SW 1/4 of Section 3 , T 32 N, R 49 E, M.D.M.

in EUREKA County, State of Nevada.

The work of location consisted of making a claim map as provided in N.R.S. 517.040.


Agent - Alan R. Day

DOC # 0210266

07/09/2007

03 33 PM

Official Record

Recording requested By
PEDIMENT GOLD LLC

Eureka County - NV

Mike Rebaleati - Recorder

Fee \$20.50

Page 1 of 1

RPTT

Recorded By: FES

Book- 0459 Page- 0358



AFTER RECORDING RETURN TO:

Pediment Gold LLC
1529 Greg Street
Sparks, Nevada 89431

CERTIFICATE OF LOCATION
LODE MINING CLAIM
EUREKA COUNTY, NEVADA

The undersigned affirms that this document does not contain a social security number.

KNOW ALL MEN BY THESE PRESENTS, That the undersigned hereby certifies that:

Pediment Gold LLC
1529 Greg Street
Sparks, Nevada 89431

has located the DU 66 Lode Mining Claim on the 11 day of April, 2007 whose dimensions are approximately 1500 feet by 400 feet. By this Declaration and such location, the above named locator(s) claim all veins, lodes, ledges, deposits and surface ground within the boundaries of said claim.

Said claim is a lode it being situated in the above mentioned county and state, and it is distinctly marked on the ground so that its boundaries may be readily traced by four 2" x 2" wooden posts four feet long. Each monument is marked with a scribed metal tag, which states the claim name and number, and the location of the monument with respect to the claim.

Beginning at the NE corner (Cor. No. 1), thence 400 feet south to the SE Corner (Cor. No. 2), thence 1500 feet west to the SW Corner (Cor. No. 3), thence 400 feet north to the NW Corner (Cor. No. 4), thence 1500 feet east to the Point of Beginning.


The Claim is approximately 1500 feet long and 400 feet wide, such that 10 feet are claimed in a easterly direction and 1490 feet in a westerly direction from the point of discovery (monument of location), at which the Notice of Location was posted, together with 200 feet on each side of the monument of location and center line of the Claim. The general course of the lode or vein is from the easterly to the westerly direction.

This claim is located in all or part of the following quarter section(s):

NE 1/4 of Section 9, T 32 N, R 49 E, M.D.M.
NW 1/4 of Section 9, T 32 N, R 49 E, M.D.M.
SE 1/4 of Section 4, T 32 N, R 49 E, M.D.M.

in EUREKA County, State of Nevada.

The work of location consisted of making a claim map as provided in N.R.S. 517.040.


Agent - Alan R. Day

DOC # 0210267

07/09/2007

03:33 PM

Official Record

Recording requested By
PEDIMENT GOLD LLC

Eureka County - NV

Mike Rebaleati - Recorder

Fee \$20.50

Page 1 of 1

RPTT

Recorded By FES

Book- 0459 Page- 0359



AFTER RECORDING RETURN TO:

Pediment Gold LLC
1529 Greg Street
Sparks, Nevada 89431

CERTIFICATE OF LOCATION
LODE MINING CLAIM
EUREKA COUNTY, NEVADA

The undersigned affirms that this document does not contain a social security number.

KNOW ALL MEN BY THESE PRESENTS, That the undersigned hereby certifies that:

Pediment Gold LLC
1529 Greg Street
Sparks, Nevada 89431

has located the DU 67 Lode Mining Claim on the 11 day of April, 2007 whose dimensions are approximately 1500 feet by 400 feet. By this Declaration and such location, the above named locator(s) claim all veins, lodes, ledges, deposits and surface ground within the boundaries of said claim.

Said claim is a lode it being situated in the above mentioned county and state, and it is distinctly marked on the ground so that its boundaries may be readily traced by four 2" x 2" wooden posts four feet long. Each monument is marked with a scribed metal tag, which states the claim name and number, and the location of the monument with respect to the claim.

Beginning at the NE corner (Cor. No. 1), thence 400 feet south to the SE Corner (Cor. No. 2), thence 1500 feet west to the SW Corner (Cor. No. 3), thence 400 feet north to the NW Corner (Cor. No. 4), thence 1500 feet east to the Point of Beginning.


The Claim is approximately 1500 feet long and 400 feet wide, such that 1490 feet are claimed in a easterly direction and 10 feet in a westerly direction from the point of discovery (monument of location), at which the Notice of Location was posted, together with 200 feet on each side of the monument of location and center line of the Claim. The general course of the lode or vein is from the easterly to the westerly direction.

This claim is located in all or part of the following quarter section(s):

NE 1/4 of Section 9 , T 32 N, R 49 E, M.D.M.
NW 1/4 of Section 10 , T 32 N, R 49 E, M.D.M.
SE 1/4 of Section 4 , T 32 N, R 49 E, M.D.M.
SW 1/4 of Section 3 , T 32 N, R 49 E, M.D.M.

in EUREKA County, State of Nevada.

The work of location consisted of making a claim map as provided in N.R.S. 517.040.


Agent -- Alan R. Day

DOC # 0210268

07/09/2007

03:33 PM

Official Record

Recording requested By
PEDIMENT GOLD LLC

Eureka County - NV

Mike Rebaleati - Recorder

Fee \$20.50

Page 1 of 1

RPTT.

Recorded By: FES

Book- 0459 Page- 0360

AFTER RECORDING RETURN TO:

Pediment Gold LLC
1529 Greg Street
Sparks, Nevada 89431

**CERTIFICATE OF LOCATION
LODE MINING CLAIM
EUREKA COUNTY, NEVADA**



The undersigned affirms that this document does not contain a social security number.

KNOW ALL MEN BY THESE PRESENTS, That the undersigned hereby certifies that:

Pediment Gold LLC
1529 Greg Street
Sparks, Nevada 89431

has located the DU 68 Lode Mining Claim on the 12 day of April, 2007 whose dimensions are approximately 1500 feet by 600 feet. By this Declaration and such location, the above named locator(s) claim all veins, lodes, ledges, deposits and surface ground within the boundaries of said claim.

Said claim is a lode it being situated in the above mentioned county and state, and it is distinctly marked on the ground so that its boundaries may be readily traced by four 2" x 2" wooden posts four feet long. Each monument is marked with a scribed metal tag, which states the claim name and number, and the location of the monument with respect to the claim.

Beginning at the NE corner (Cor. No. 1), thence 1500 feet south to the SE Corner (Cor. No. 2), thence 600 feet west to the SW Corner (Cor. No. 3), thence 1500 feet north to the NW Corner (Cor. No. 4), thence 600 feet east to the Point of Beginning.

The Claim is approximately 1500 feet long and 600 feet wide, such that 1400 feet are claimed in a northerly direction and 100 feet in a southerly direction from the point of discovery (monument of location), at which the Notice of Location was posted, together with 300 feet on each side of the monument of location and center line of the Claim. The general course of the lode or vein is from the northerly to the southerly direction.

This claim is located in all or part of the following quarter section(s):

NW 1/4 of Section 8 , T 32 N, R 49 E, M.D.M.
SW 1/4 of Section 5 , T 32 N, R 49 E, M.D.M.

in EUREKA County, State of Nevada.

The work of location consisted of making a claim map as provided in N.R.S. 517.040.


Agent - Alan R. Day

DOC # 0210269

07/09/2007

03 33 PM

Official Record

Recording requested By
PEDIMENT GOLD LLC

Eureka County - NV

Mike Rebaleati - Recorder

Fee \$20.50

Page 1 of 1

RPTT:

Recorded By FES

Book- 0459 Page- 0361

AFTER RECORDING RETURN TO:

Pediment Gold LLC
1529 Greg Street
Sparks, Nevada 89431

CERTIFICATE OF LOCATION
LODE MINING CLAIM
EUREKA COUNTY, NEVADA



0210269

The undersigned affirms that this document does not contain a social security number.

KNOW ALL MEN BY THESE PRESENTS, That the undersigned hereby certifies that:

Pediment Gold LLC
1529 Greg Street
Sparks, Nevada 89431

has located the DU 69 Lode Mining Claim on the 12 day of April, 2007 whose dimensions are approximately 1500 feet by 600 feet. By this Declaration and such location, the above named locator(s) claim all veins, lodes, ledges, deposits and surface ground within the boundaries of said claim.

Said claim is a lode it being situated in the above mentioned county and state, and it is distinctly marked on the ground so that its boundaries may be readily traced by four 2" x 2" wooden posts four feet long. Each monument is marked with a scribed metal tag, which states the claim name and number, and the location of the monument with respect to the claim.

Beginning at the NE corner (Cor. No. 1), thence 1500 feet south to the SE Corner (Cor. No. 2), thence 600 feet west to the SW Corner (Cor. No. 3), thence 1500 feet north to the NW Corner (Cor. No. 4), thence 600 feet east to the Point of Beginning.

The Claim is approximately 1500 feet long and 600 feet wide, such that 1400 feet are claimed in a northerly direction and 100 feet in a southerly direction from the point of discovery (monument of location), at which the Notice of Location was posted, together with 300 feet on each side of the monument of location and center line of the Claim. The general course of the lode or vein is from the northerly to the southerly direction.

This claim is located in all or part of the following quarter section(s):

NW 1/4 of Section 8, T 32 N, R 49 E, M.D.M.
SW 1/4 of Section 5, T 32 N, R 49 E, M.D.M.

in EUREKA County, State of Nevada.

The work of location consisted of making a claim map as provided in N.R.S. 517.040.


Agent - Alan R. Day

DOC # 0210270

07/09/2007

03 33 PM

Official Record

Recording requested By
PEDIMENT GOLD LLC

Eureka County - NV

Mike Rebaleati - Recorder

Fee: \$20.50

Page 1 of 1

RPTT:

Recorded By FES

Book- 0459 Page- 0362



0210270

AFTER RECORDING RETURN TO:

Pediment Gold LLC
1529 Greg Street
Sparks, Nevada 89431

**CERTIFICATE OF LOCATION
LODE MINING CLAIM
EUREKA COUNTY, NEVADA**

The undersigned affirms that this document does not contain a social security number.

KNOW ALL MEN BY THESE PRESENTS, That the undersigned hereby certifies that:

Pediment Gold LLC
1529 Greg Street
Sparks, Nevada 89431

has located the DU 70 Lode Mining Claim on the 12 day of April, 2007 whose dimensions are approximately 1500 feet by 600 feet. By this Declaration and such location, the above named locator(s) claim all veins, lodes, ledges, deposits and surface ground within the boundaries of said claim.

Said claim is a lode it being situated in the above mentioned county and state, and it is distinctly marked on the ground so that its boundaries may be readily traced by four 2" x 2" wooden posts four feet long. Each monument is marked with a scribed metal tag, which states the claim name and number, and the location of the monument with respect to the claim.

Beginning at the NE corner (Cor. No. 1), thence 1500 feet south to the SE Corner (Cor. No. 2), thence 600 feet west to the SW Corner (Cor. No. 3), thence 1500 feet north to the NW Corner (Cor. No. 4), thence 600 feet east to the Point of Beginning.

The Claim is approximately 1500 feet long and 600 feet wide, such that 1400 feet are claimed in a northerly direction and 100 feet in a southerly direction from the point of discovery (monument of location), at which the Notice of Location was posted, together with 300 feet on each side of the monument of location and center line of the Claim. The general course of the lode or vein is from the northerly to the southerly direction.

This claim is located in all or part of the following quarter section(s):

NE 1/4 of Section 8 , T 32 N, R 49 E, M.D.M.
NW 1/4 of Section 8 , T 32 N, R 49 E, M.D.M.
SE 1/4 of Section 5 , T 32 N, R 49 E, M.D.M.
SW 1/4 of Section 5 , T 32 N, R 49 E, M.D.M.

in EUREKA County, State of Nevada.

The work of location consisted of making a claim map as provided in N.R.S. 517.040.


Agent - Alan R. Day

DOC # 0210271

07/09/2007

03 33 PM

Official Record

Recording requested By
PEDIMENT GOLD LLC

Eureka County - NV

Mike Rebaleati - Recorder

Fee- \$20.50

Page 1 of 1

RPTT:

Recorded By: FES

Book- 0459 Page- 0363



0210271

AFTER RECORDING RETURN TO:

Pediment Gold LLC
1529 Greg Street
Sparks, Nevada 89431

**CERTIFICATE OF LOCATION
LODE MINING CLAIM
EUREKA COUNTY, NEVADA**

The undersigned affirms that this document does not contain a social security number.

KNOW ALL MEN BY THESE PRESENTS, That the undersigned hereby certifies that:

Pediment Gold LLC
1529 Greg Street
Sparks, Nevada 89431

has located the DU 71 Lode Mining Claim on the 12 day of April, 2007 whose dimensions are approximately 1500 feet by 600 feet. By this Declaration and such location, the above named locator(s) claim all veins, lodes, ledges, deposits and surface ground within the boundaries of said claim.

Said claim is a lode it being situated in the above mentioned county and state, and it is distinctly marked on the ground so that its boundaries may be readily traced by four 2" x 2" wooden posts four feet long. Each monument is marked with a scribed metal tag, which states the claim name and number, and the location of the monument with respect to the claim.

Beginning at the NE corner (Cor. No. 1), thence 1500 feet south to the SE Corner (Cor. No. 2), thence 600 feet west to the SW Corner (Cor. No. 3), thence 1500 feet north to the NW Corner (Cor. No. 4), thence 600 feet east to the Point of Beginning.

The Claim is approximately 1500 feet long and 600 feet wide, such that 1400 feet are claimed in a northerly direction and 100 feet in a southerly direction from the point of discovery (monument of location), at which the Notice of Location was posted, together with 300 feet on each side of the monument of location and center line of the Claim. The general course of the lode or vein is from the northerly to the southerly direction.

This claim is located in all or part of the following quarter section(s):

NE 1/4 of Section 8 , T 32 N, R 49 E, M.D.M.
SE 1/4 of Section 5 , T 32 N, R 49 E, M.D.M.

in EUREKA County, State of Nevada.

The work of location consisted of making a claim map as provided in N.R.S. 517.040.

Agent - Alan R. Day

AFTER RECORDING RETURN TO:

Pediment Gold LLC
1529 Greg Street
Sparks, Nevada 89431

**CERTIFICATE OF LOCATION
LODE MINING CLAIM
EUREKA COUNTY, NEVADA**



The undersigned affirms that this document does not contain a social security number.

KNOW ALL MEN BY THESE PRESENTS, That the undersigned hereby certifies that:

Pediment Gold LLC
1529 Greg Street
Sparks, Nevada 89431

has located the DU 72 Lode Mining Claim on the 12 day of April, 2007 whose dimensions are approximately 1500 feet by 600 feet. By this Declaration and such location, the above named locator(s) claim all veins, lodes, ledges, deposits and surface ground within the boundaries of said claim.

Said claim is a lode it being situated in the above mentioned county and state, and it is distinctly marked on the ground so that its boundaries may be readily traced by four 2" x 2" wooden posts four feet long. Each monument is marked with a scribed metal tag, which states the claim name and number, and the location of the monument with respect to the claim.

Beginning at the NE corner (Cor. No. 1), thence 600 feet south to the SE Corner (Cor. No. 2), thence 1500 feet west to the SW Corner (Cor. No. 3), thence 600 feet north to the NW Corner (Cor. No. 4), thence 1500 feet east to the Point of Beginning.


The Claim is approximately 1500 feet long and 600 feet wide, such that 1490 feet are claimed in a easterly direction and 10 feet in a westerly direction from the point of discovery (monument of location), at which the Notice of Location was posted, together with 300 feet on each side of the monument of location and center line of the Claim. The general course of the lode or vein is from the easterly to the westerly direction.

This claim is located in all or part of the following quarter section(s):

NE 1/4 of Section 8 , T 32 N, R 49 E, M.D.M.
NW 1/4 of Section 9 , T 32 N, R 49 E, M.D.M.
SE 1/4 of Section 5 , T 32 N, R 49 E, M.D.M.
SW 1/4 of Section 4 , T 32 N, R 49 E, M.D.M.

in EUREKA County, State of Nevada.

The work of location consisted of making a claim map as provided in N.R.S. 517.040.


Agent - Alan R. Day

AFTER RECORDING RETURN TO:

Pediment Gold LLC
1529 Greg Street
Sparks, Nevada 89431

CERTIFICATE OF LOCATION
LODE MINING CLAIM
EUREKA COUNTY, NEVADA



The undersigned affirms that this document does not contain a social security number.

KNOW ALL MEN BY THESE PRESENTS. That the undersigned hereby certifies that:

Pediment Gold LLC
1529 Greg Street
Sparks, Nevada 89431

has located the DU 73 Lode Mining Claim on the 12 day of April, 2007 whose dimensions are approximately 1500 feet by 600 feet. By this Declaration and such location, the above named locator(s) claim all veins, lodes, ledges, deposits and surface ground within the boundaries of said claim.

Said claim is a lode it being situated in the above mentioned county and state, and it is distinctly marked on the ground so that its boundaries may be readily traced by four 2" x 2" wooden posts four feet long. Each monument is marked with a scribed metal tag, which states the claim name and number, and the location of the monument with respect to the claim.

Beginning at the NE corner (Cor. No. 1), thence 600 feet south to the SE Corner (Cor. No. 2), thence 1500 feet west to the SW Corner (Cor. No. 3), thence 600 feet north to the NW Corner (Cor. No. 4), thence 1500 feet east to the Point of Beginning.

The Claim is approximately 1500 feet long and 600 feet wide, such that 1490 feet are claimed in a easterly direction and 10 feet in a westerly direction from the point of discovery (monument of location), at which the Notice of Location was posted, together with 300 feet on each side of the monument of location and center line of the Claim. The general course of the lode or vein is from the easterly to the westerly direction.

This claim is located in all or part of the following quarter section(s):

NE 1/4 of Section 8 , T 32 N, R 49 E, M.D.M.
NW 1/4 of Section 9 , T 32 N, R 49 E, M.D.M.

in EUREKA County, State of Nevada.

The work of location consisted of making a claim map as provided in N.R.S. 517.040.

Agent - Alan R. Day

DOC # 0210274

07/09/2007

03:33 PM

Official Record

Recording requested By
PEDIMENT GOLD LLC

Eureka County - NV

Mike Rebaleati - Recorder

Fee \$20.50

Page 1 of 1

RPTT:

Recorded By FES

Book- 0459 Page- 0366



0210274

AFTER RECORDING RETURN TO:

Pediment Gold LLC
1529 Greg Street
Sparks, Nevada 89431

CERTIFICATE OF LOCATION
LODE MINING CLAIM
EUREKA COUNTY, NEVADA

The undersigned affirms that this document does not contain a social security number.

KNOW ALL MEN BY THESE PRESENTS, That the undersigned hereby certifies that:

Pediment Gold LLC
1529 Greg Street
Sparks, Nevada 89431

has located the DU 74 Lode Mining Claim on the 12 day of April, 2007 whose dimensions are approximately 1500 feet by 600 feet. By this Declaration and such location, the above named locator(s) claim all veins, lodes, ledges, deposits and surface ground within the boundaries of said claim.

Said claim is a lode it being situated in the above mentioned county and state, and it is distinctly marked on the ground so that its boundaries may be readily traced by four 2" x 2" wooden posts four feet long. Each monument is marked with a scribed metal tag, which states the claim name and number, and the location of the monument with respect to the claim.

Beginning at the NE corner (Cor. No. 1), thence 600 feet south to the SE Corner (Cor. No. 2), thence 1500 feet west to the SW Corner (Cor. No. 3), thence 600 feet north to the NW Corner (Cor. No. 4), thence 1500 feet east to the Point of Beginning.

The Claim is approximately 1500 feet long and 600 feet wide, such that 1200 feet are claimed in a easterly direction and 300 feet in a westerly direction from the point of discovery (monument of location), at which the Notice of Location was posted, together with 300 feet on each side of the monument of location and center line of the Claim. The general course of the lode or vein is from the easterly to the westerly direction.

This claim is located in all or part of the following quarter section(s):

NE 1/4 of Section 8, T 32 N, R 49 E, M.D.M.
NW 1/4 of Section 9, T 32 N, R 49 E, M.D.M.

in EUREKA County, State of Nevada.

The work of location consisted of making a claim map as provided in N.R.S. 517.040.


Agent -- Alan R. Day

DOC # 0210275

07/09/2007

03:33 PM

Official Record

Recording requested By
PEDIMENT GOLD LLC

Eureka County - NV

Mike Rebaleati - Recorder

Fee: \$20.50

Page 1 of 1

RPTT

Recorded By: FES

Book- 0459 Page- 0367

AFTER RECORDING RETURN TO:

Pediment Gold LLC
1529 Greg Street
Sparks, Nevada 89431

**CERTIFICATE OF LOCATION
LODE MINING CLAIM
EUREKA COUNTY, NEVADA**



0210275

The undersigned affirms that this document does not contain a social security number.

KNOW ALL MEN BY THESE PRESENTS, That the undersigned hereby certifies that:

Pediment Gold LLC
1529 Greg Street
Sparks, Nevada 89431

has located the DU 75 Lode Mining Claim on the 12 day of April, 2007 whose dimensions are approximately 1500 feet by 600 feet. By this Declaration and such location, the above named locator(s) claim all veins, lodes, ledges, deposits and surface ground within the boundaries of said claim.

Said claim is a lode it being situated in the above mentioned county and state, and it is distinctly marked on the ground so that its boundaries may be readily traced by four 2" x 2" wooden posts four feet long. Each monument is marked with a scribed metal tag, which states the claim name and number, and the location of the monument with respect to the claim.

Beginning at the NE corner (Cor. No. 1), thence 600 feet south to the SE Corner (Cor. No. 2), thence 1500 feet west to the SW Corner (Cor. No. 3), thence 600 feet north to the NW Corner (Cor. No. 4), thence 1500 feet east to the Point of Beginning.

The Claim is approximately 1500 feet long and 600 feet wide, such that 1200 feet are claimed in a easterly direction and 300 feet in a westerly direction from the point of discovery (monument of location), at which the Notice of Location was posted, together with 300 feet on each side of the monument of location and center line of the Claim. The general course of the lode or vein is from the easterly to the westerly direction.

This claim is located in all or part of the following quarter section(s):

NE 1/4 of Section 8, T 32 N, R 49 E, M.D.M.

NW 1/4 of Section 9, T 32 N, R 49 E, M.D.M.

in EUREKA County, State of Nevada.

The work of location consisted of making a claim map as provided in N.R.S. 517.040.


Agent - Alan R. Day

DOC # 0210276

07/09/2007

03 33 PM

Official Record

Recording requested By
PEDIMENT GOLD LLC

Eureka County - NV
Mike Rebaleati - Recorder

Fee: \$20.50

Page 1 of 1

RPTT

Recorded By: FES

Book- 0459 Page- 0368



0210276

AFTER RECORDING RETURN TO:

Pediment Gold LLC
1529 Greg Street
Sparks, Nevada 89431

CERTIFICATE OF LOCATION
LODE MINING CLAIM
EUREKA COUNTY, NEVADA

The undersigned affirms that this document does not contain a social security number.

KNOW ALL MEN BY THESE PRESENTS, That the undersigned hereby certifies that:

Pediment Gold LLC
1529 Greg Street
Sparks, Nevada 89431

has located the DU 76 Lode Mining Claim on the 12 day of April, 2007 whose dimensions are approximately 1500 feet by 600 feet. By this Declaration and such location, the above named locator(s) claim all veins, lodes, ledges, deposits and surface ground within the boundaries of said claim.

Said claim is a lode it being situated in the above mentioned county and state, and it is distinctly marked on the ground so that its boundaries may be readily traced by four 2" x 2" wooden posts four feet long. Each monument is marked with a scribed metal tag, which states the claim name and number, and the location of the monument with respect to the claim.

Beginning at the NE corner (Cor. No. 1), thence 600 feet south to the SE Corner (Cor. No. 2), thence 1500 feet west to the SW Corner (Cor. No. 3), thence 600 feet north to the NW Corner (Cor. No. 4), thence 1500 feet east to the Point of Beginning.


The Claim is approximately 1500 feet long and 600 feet wide, such that 1200 feet are claimed in a easterly direction and 300 feet in a westerly direction from the point of discovery (monument of location), at which the Notice of Location was posted, together with 300 feet on each side of the monument of location and center line of the Claim. The general course of the lode or vein is from the easterly to the westerly direction.

This claim is located in all or part of the following quarter section(s):

NE 1/4 of Section 8 , T 32 N, R 49 E, M.D.M.
NW 1/4 of Section 9 , T 32 N, R 49 E, M.D.M.
SE 1/4 of Section 8 , T 32 N, R 49 E, M.D.M.
SW 1/4 of Section 9 , T 32 N, R 49 E, M.D.M.

in EUREKA County, State of Nevada.

The work of location consisted of making a claim map as provided in N.R.S. 517.040.


Agent - Alan R. Day

DOC # 0210277

07/09/2007

03:33 PM

Official Record

Recording requested By
PEDIMENT GOLD LLC

Eureka County - NV

Mike Rebaleati - Recorder

Fee: \$20.50

Page 1 of 1

RPTT

Recorded By FES

Book- 0459 Page- 0369



0210277

AFTER RECORDING RETURN TO:

Pediment Gold LLC
1529 Greg Street
Sparks, Nevada 89431

**CERTIFICATE OF LOCATION
LODE MINING CLAIM
EUREKA COUNTY, NEVADA**

The undersigned affirms that this document does not contain a social security number.

KNOW ALL MEN BY THESE PRESENTS, That the undersigned hereby certifies that:

Pediment Gold LLC
1529 Greg Street
Sparks, Nevada 89431

has located the DU 77 Lode Mining Claim on the 12 day of April, 2007 whose dimensions are approximately 1500 feet by 600 feet. By this Declaration and such location, the above named locator(s) claim all veins, lodes, ledges, deposits and surface ground within the boundaries of said claim.

Said claim is a lode it being situated in the above mentioned county and state, and it is distinctly marked on the ground so that its boundaries may be readily traced by four 2" x 2" wooden posts four feet long. Each monument is marked with a scribed metal tag, which states the claim name and number, and the location of the monument with respect to the claim.

Beginning at the NE corner (Cor. No. 1), thence 600 feet south to the SE Corner (Cor. No. 2), thence 1500 feet west to the SW Corner (Cor. No. 3), thence 600 feet north to the NW Corner (Cor. No. 4), thence 1500 feet east to the Point of Beginning.

The Claim is approximately 1500 feet long and 600 feet wide, such that 1200 feet are claimed in a easterly direction and 300 feet in a westerly direction from the point of discovery (monument of location), at which the Notice of Location was posted, together with 300 feet on each side of the monument of location and center line of the Claim. The general course of the lode or vein is from the easterly to the westerly direction.

This claim is located in all or part of the following quarter section(s):

NW 1/4 of Section 9, T 32 N, R 49 E, M.D.M.
SE 1/4 of Section 8, T 32 N, R 49 E, M.D.M.

in EUREKA County, State of Nevada.

The work of location consisted of making a claim map as provided in N.R.S. 517.040.

Agent - Alan R. Day

DOC # 0210278

07/09/2007

03:33 PM

Official Record

Recording requested By
PEDIMENT GOLD LLC

Eureka County - NV
Mike Rebaleati - Recorder

Fee: \$20.50

Page 1 of 1

RPTT

Recorded By: FES

Book- 0459 Page- 0370



AFTER RECORDING RETURN TO:

Pediment Gold LLC
1529 Greg Street
Sparks, Nevada 89431

CERTIFICATE OF LOCATION
LODE MINING CLAIM
EUREKA COUNTY, NEVADA

The undersigned affirms that this document does not contain a social security number.

KNOW ALL MEN BY THESE PRESENTS, That the undersigned hereby certifies that:

Pediment Gold LLC
1529 Greg Street
Sparks, Nevada 89431

has located the DU 78 Lode Mining Claim on the 12 day of April, 2007 whose dimensions are approximately 1500 feet by 600 feet. By this Declaration and such location, the above named locator(s) claim all veins, lodes, ledges, deposits and surface ground within the boundaries of said claim.

Said claim is a lode it being situated in the above mentioned county and state, and it is distinctly marked on the ground so that its boundaries may be readily traced by four 2" x 2" wooden posts four feet long. Each monument is marked with a scribed metal tag, which states the claim name and number, and the location of the monument with respect to the claim.

Beginning at the NE corner (Cor. No. 1), thence 600 feet south to the SE Corner (Cor. No. 2), thence 1500 feet west to the SW Corner (Cor. No. 3), thence 600 feet north to the NW Corner (Cor. No. 4), thence 1500 feet east to the Point of Beginning.

The Claim is approximately 1500 feet long and 600 feet wide, such that 1200 feet are claimed in a easterly direction and 300 feet in a westerly direction from the point of discovery (monument of location), at which the Notice of Location was posted, together with 300 feet on each side of the monument of location and center line of the Claim. The general course of the lode or vein is from the easterly to the westerly direction.

This claim is located in all or part of the following quarter section(s):

NW 1/4 of Section 9, T 32 N, R 49 E, M.D.M.
SE 1/4 of Section 8, T 32 N, R 49 E, M.D.M.

in EUREKA County, State of Nevada.

The work of location consisted of making a claim map as provided in N.R.S. 517.040.


Agent - Alan R. Day